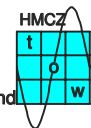
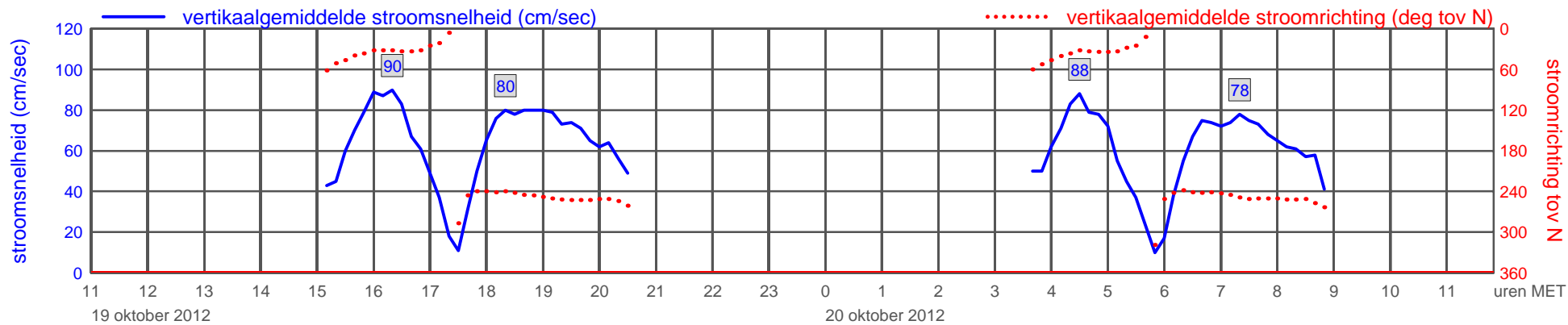
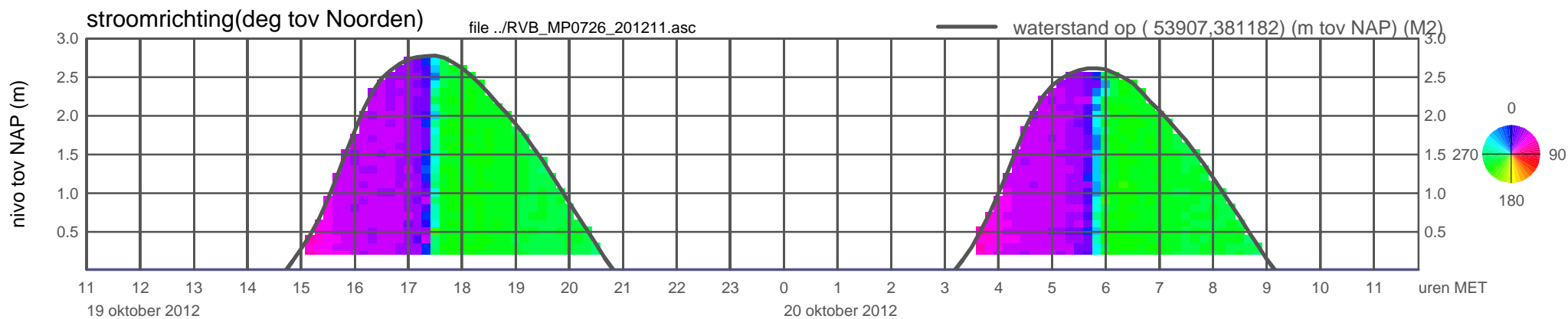
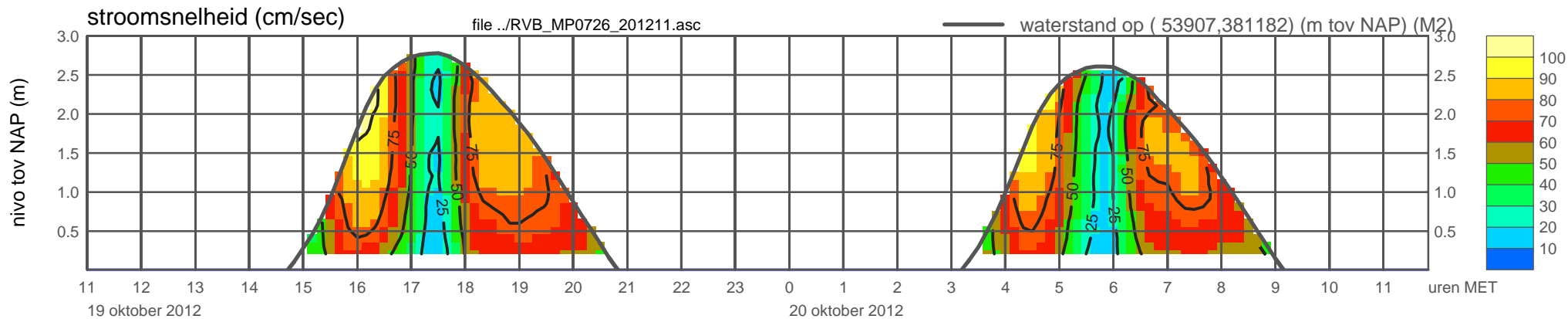
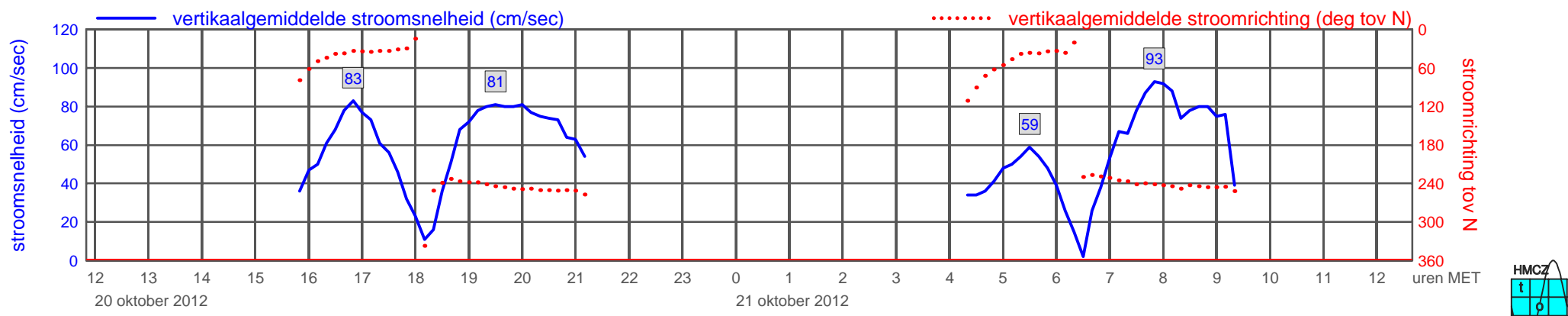
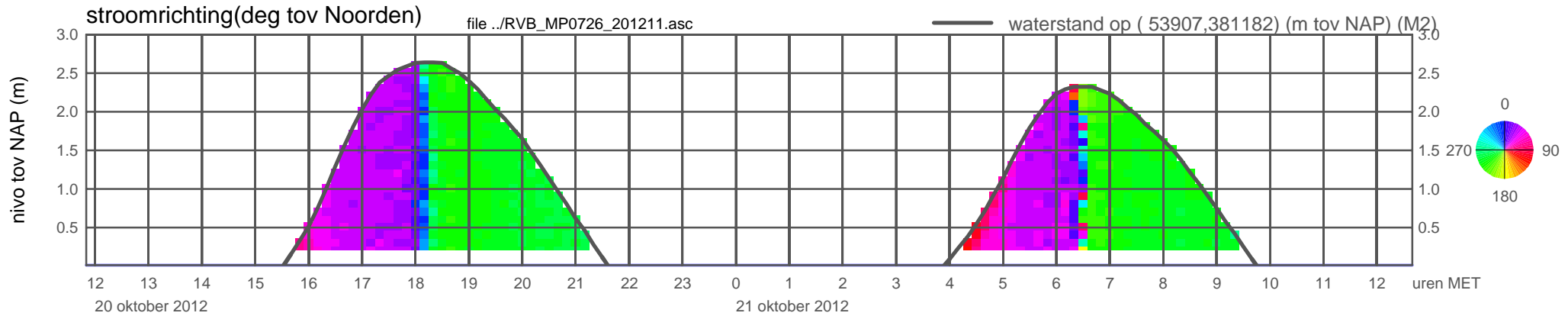
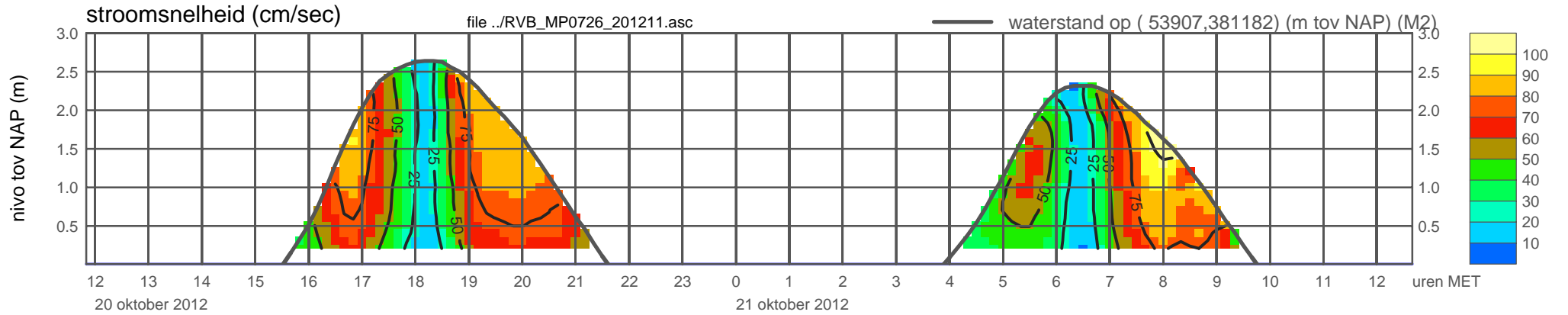


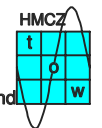
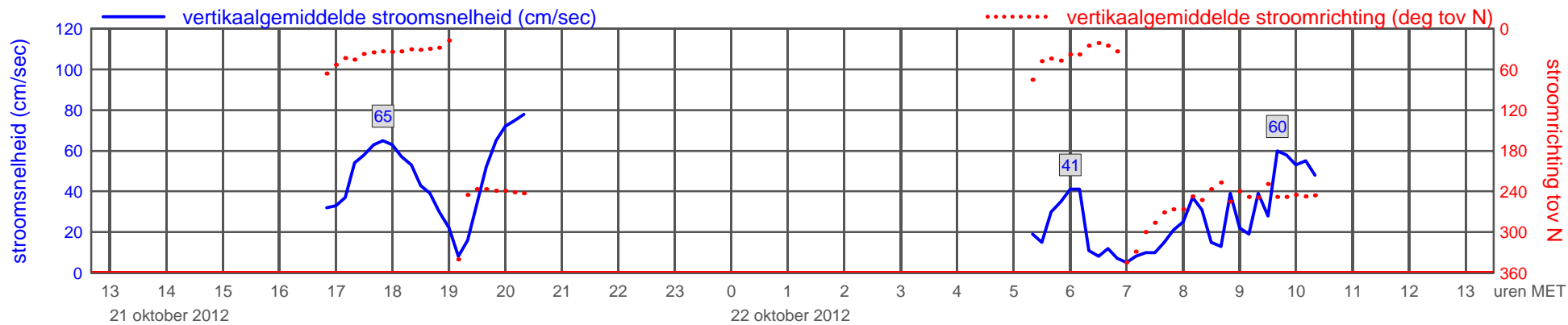
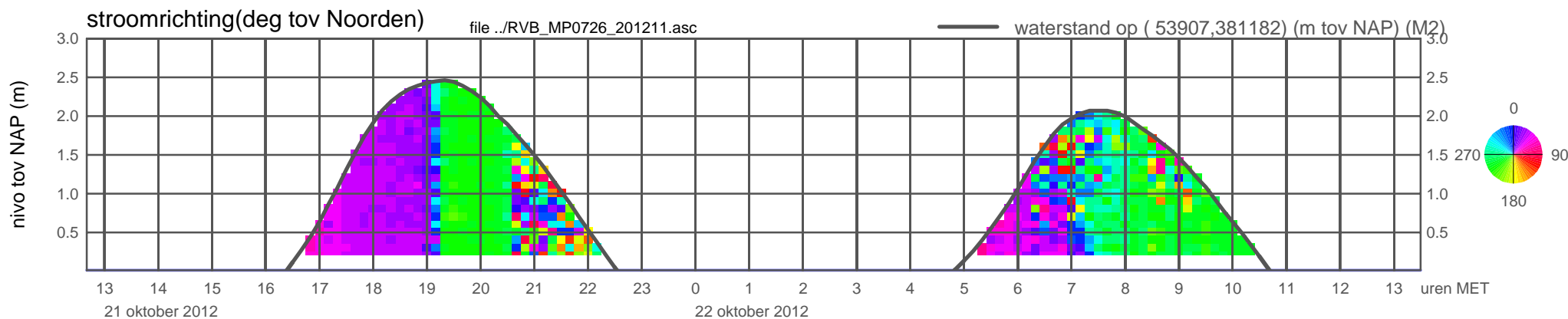
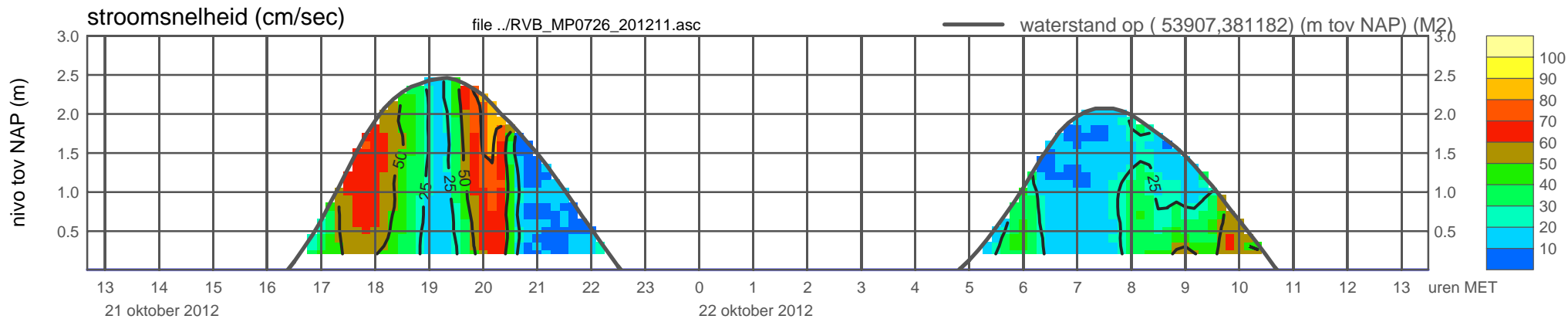
meetpunt RVB_MP0726_201211 (x=053907 , y=381182 , bodem=NAP +0.01 m sensor=NAP +0.11 m)



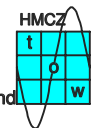
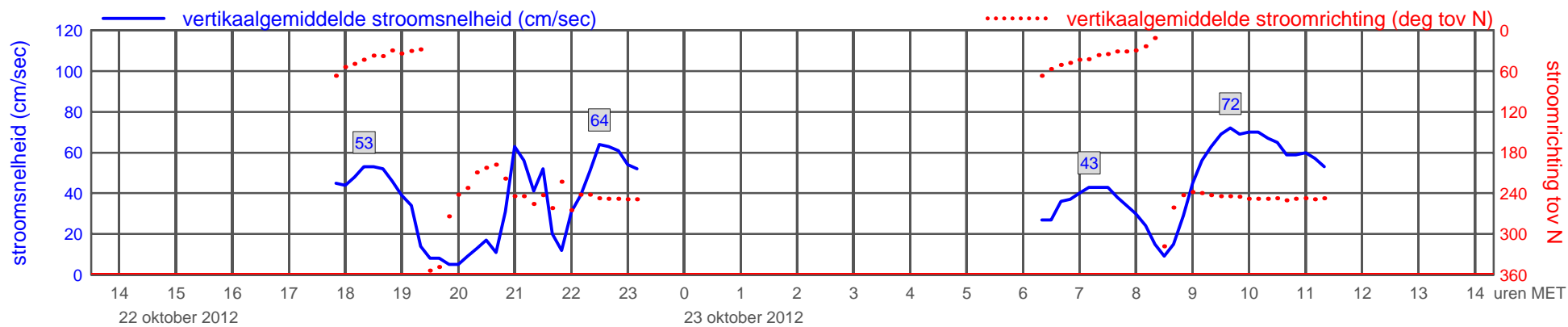
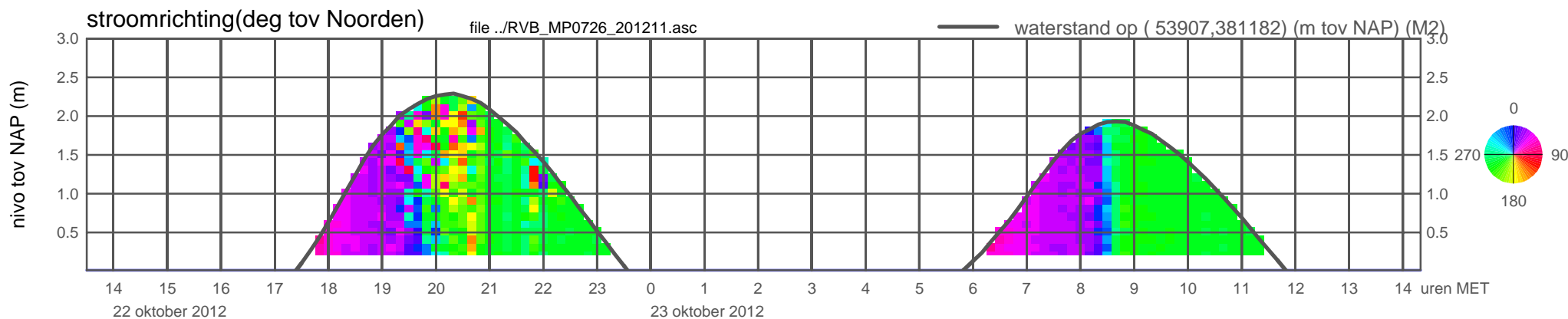
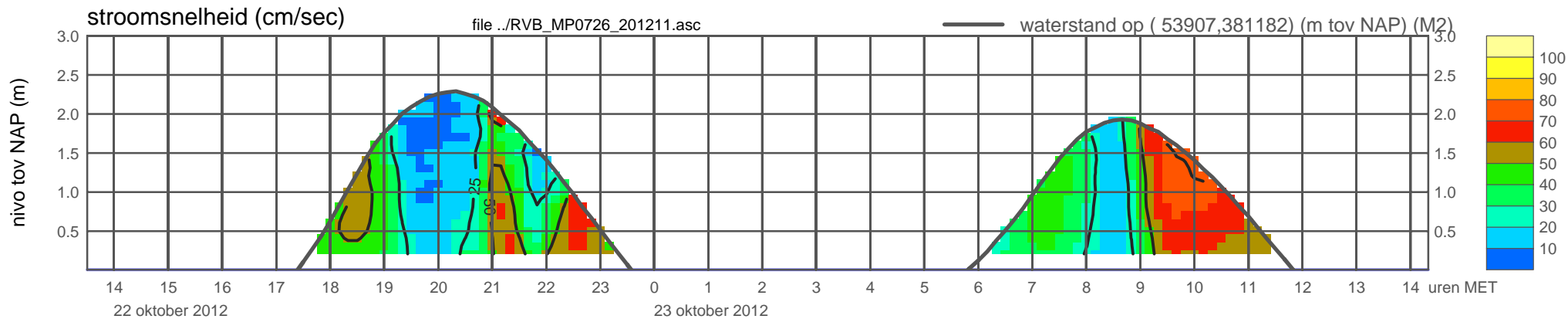
meetpunt RVB_MP0726_201211 (x=053907 , y=381182 , bodem=NAP +0.01 m sensor=NAP +0.11 m)



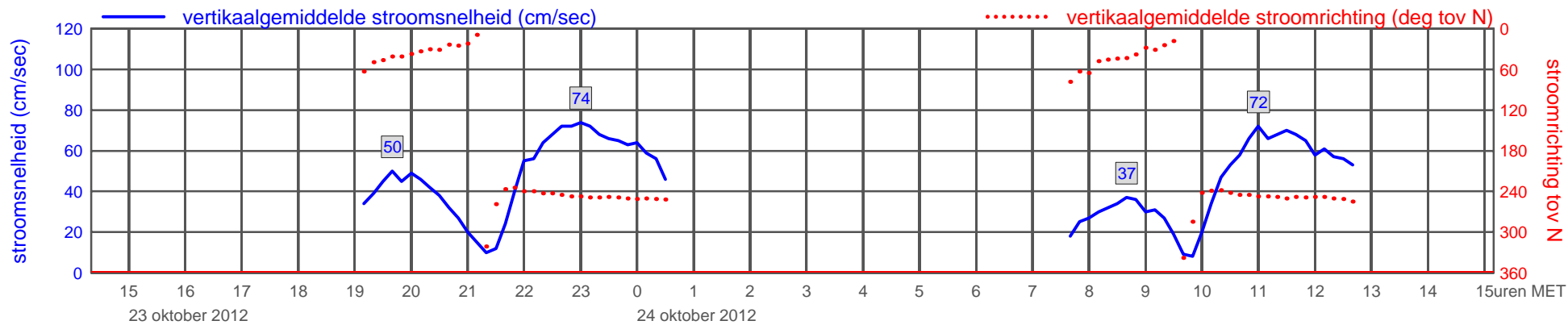
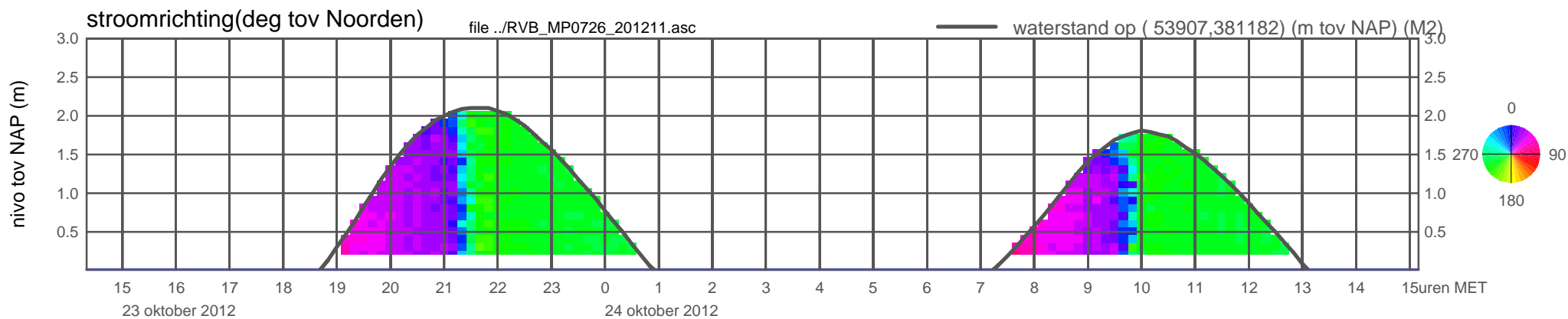
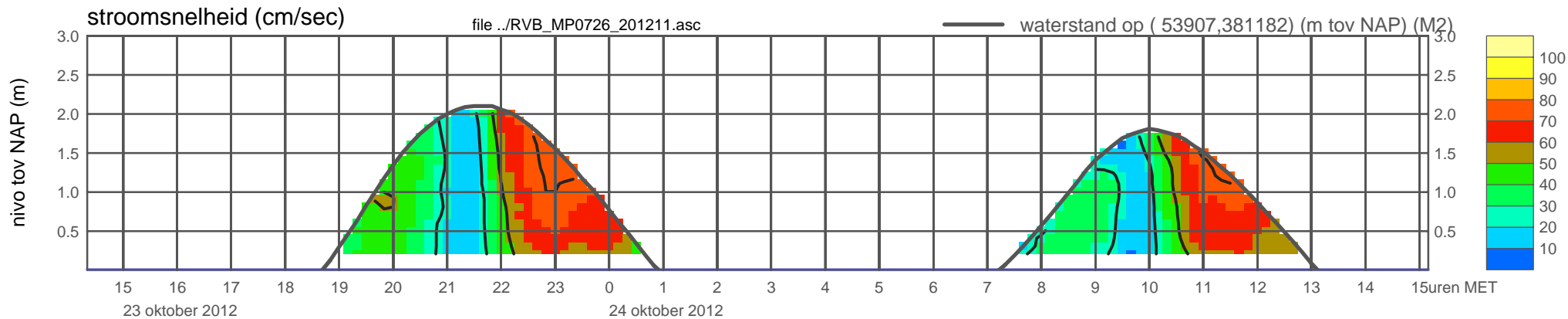
meetpunt RVB_MP0726_201211 (x=053907 , y=381182 , bodem=NAP +0.01 m sensor=NAP +0.11 m)



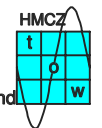
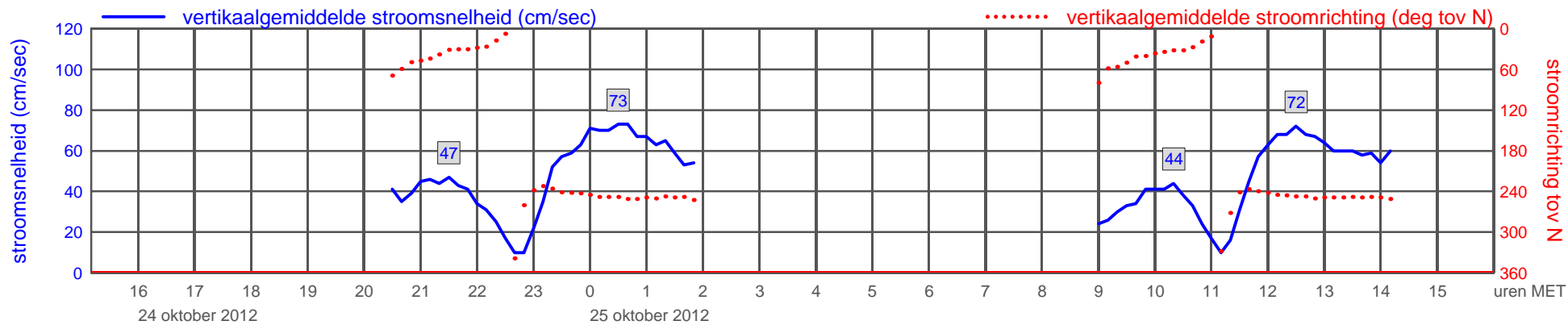
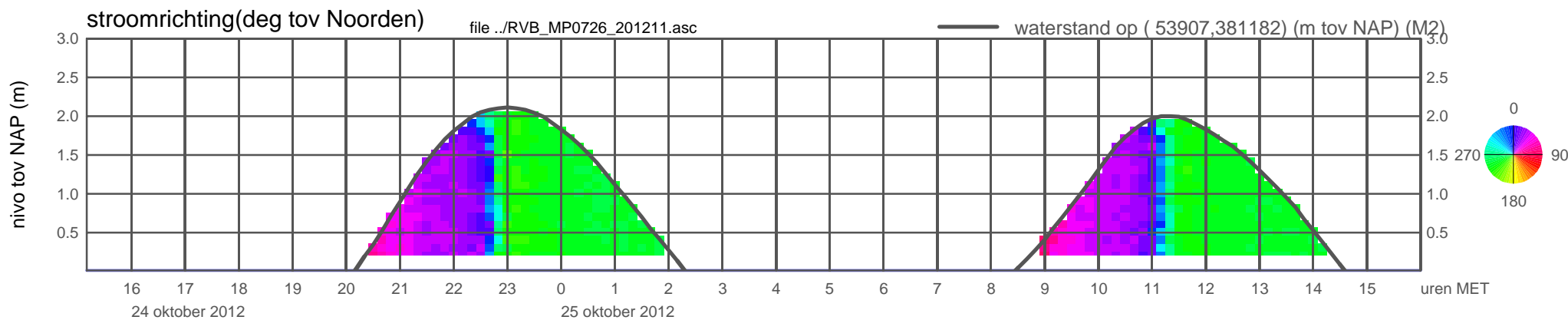
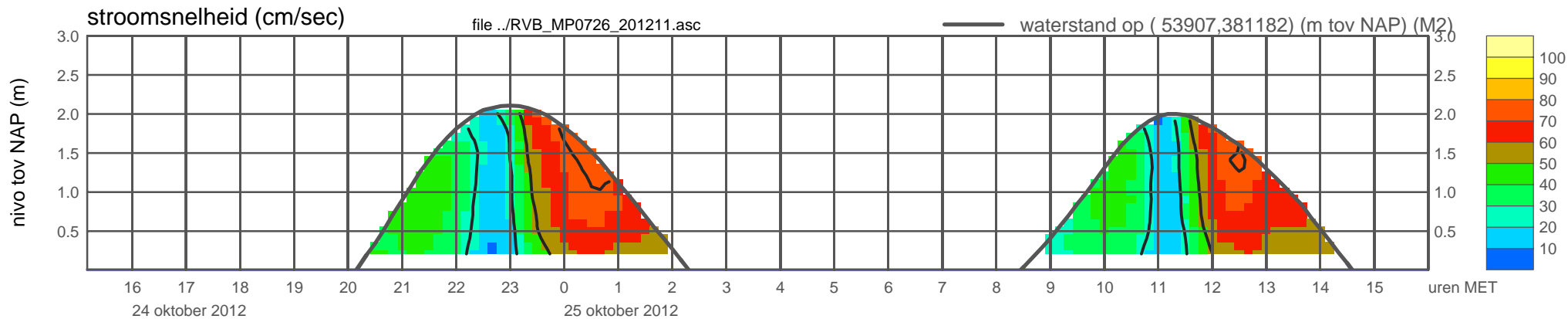
meetpunt RVB_MP0726_201211 (x=053907 , y=381182 ,bodem=NAP +0.01 m sensor=NAP +0.11 m)



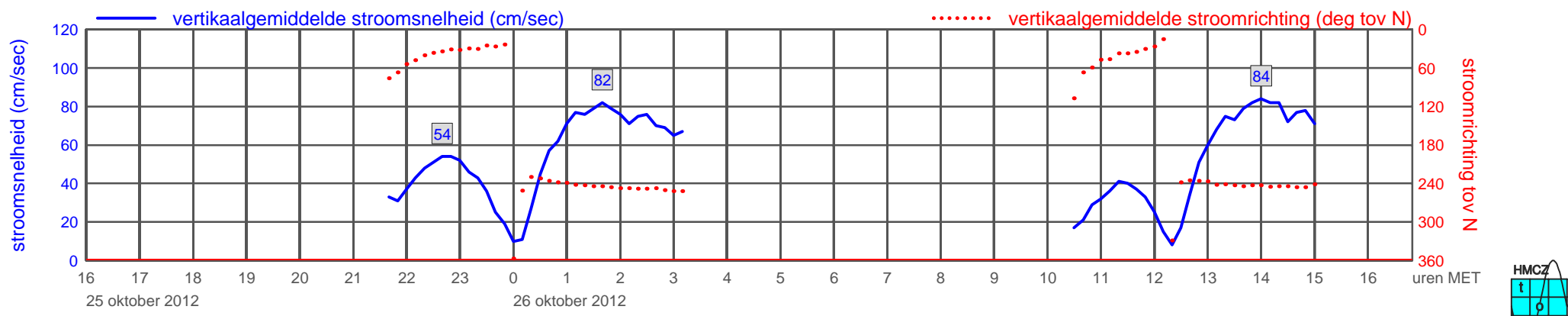
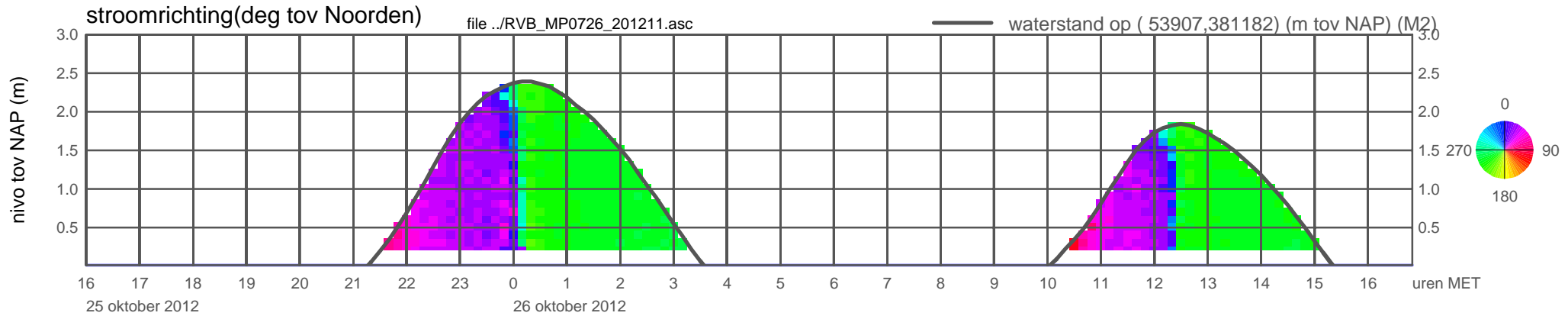
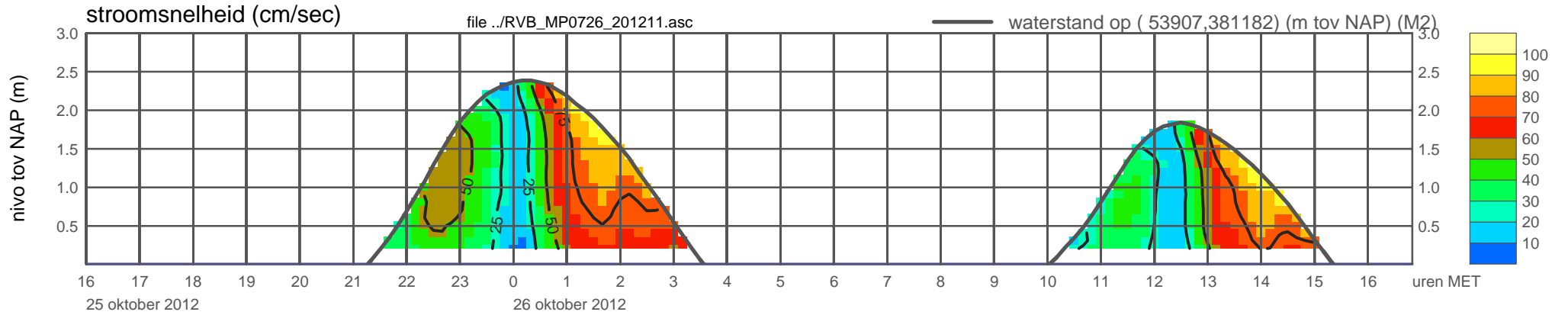
meetpunt RVB_MP0726_201211 (x=053907 , y=381182 ,bodem=NAP +0.01 m sensor=NAP +0.11 m)



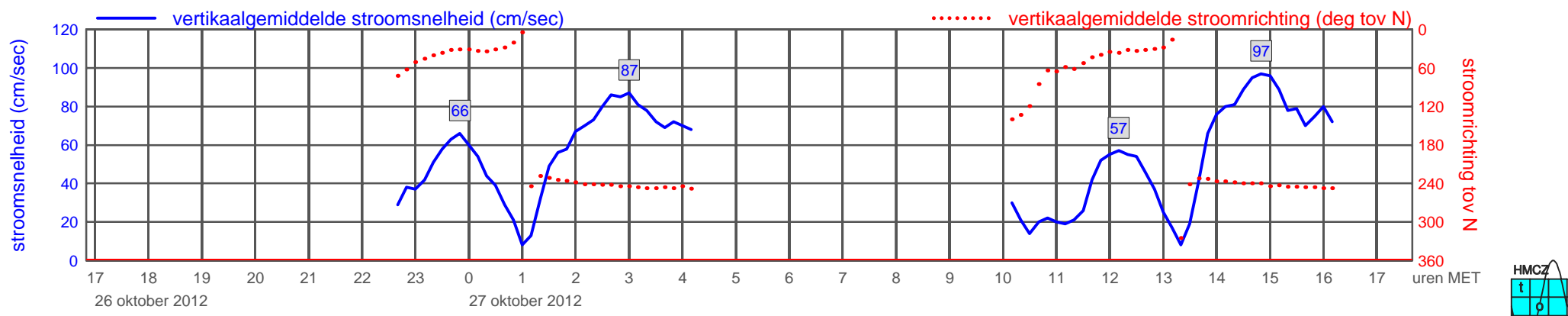
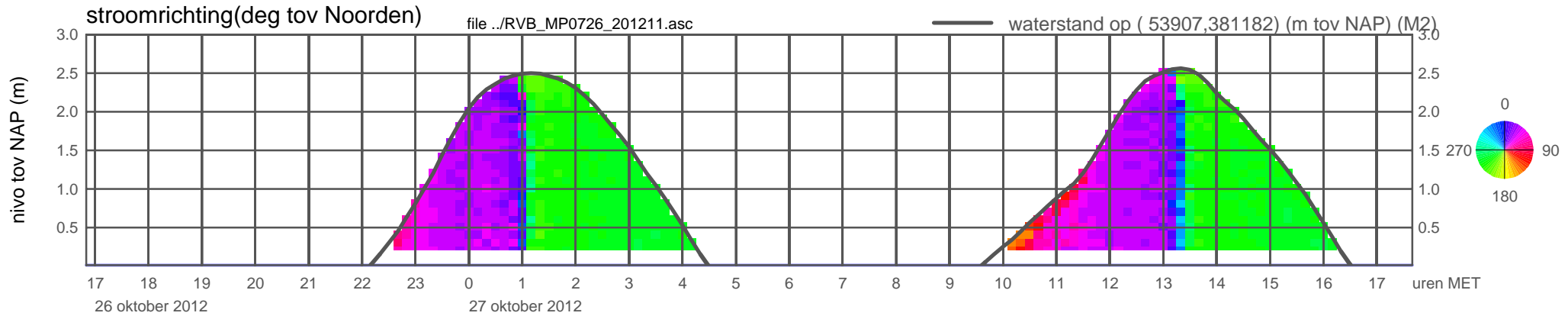
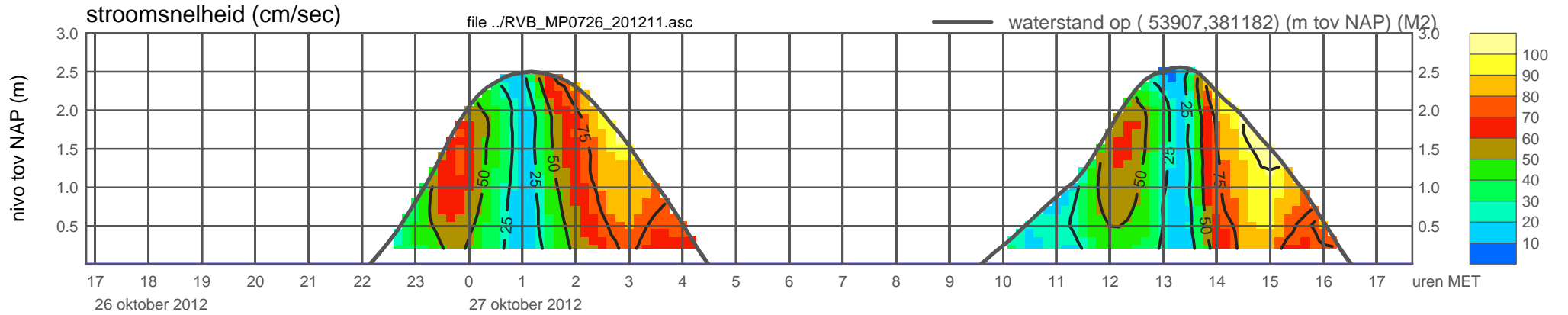
meetpunt RVB_MP0726_201211 (x=053907 , y=381182 ,bodem=NAP +0.01 m sensor=NAP +0.11 m)



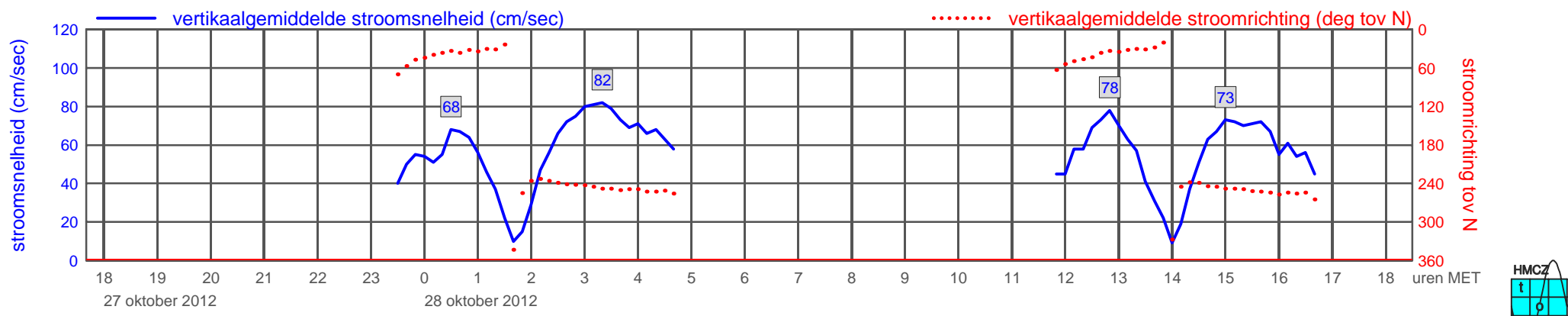
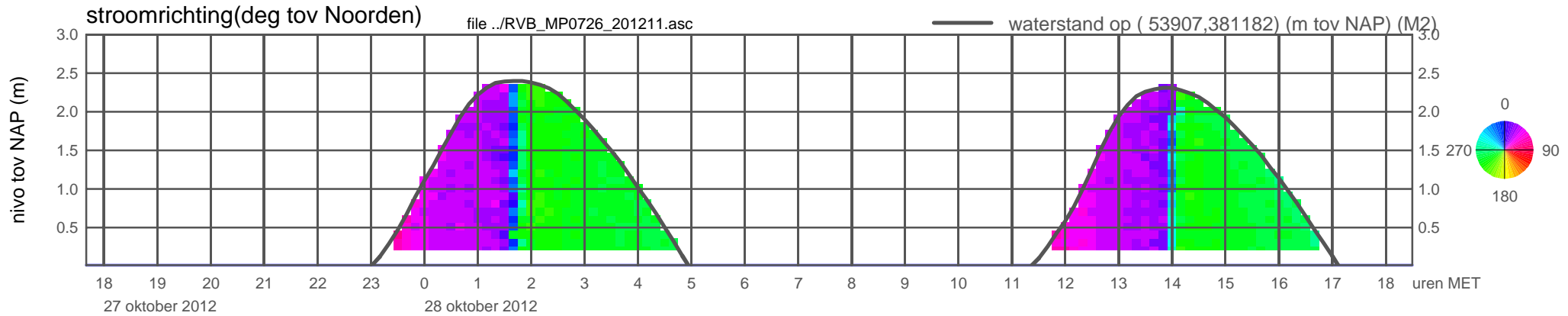
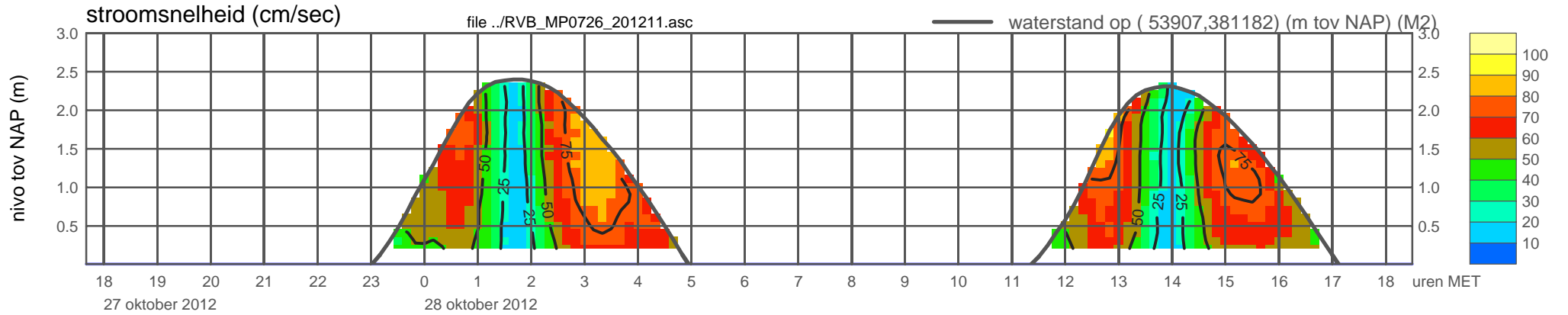
meetpunt RVB_MP0726_201211 (x=053907 , y=381182 ,bodem=NAP +0.01 m sensor=NAP +0.11 m)



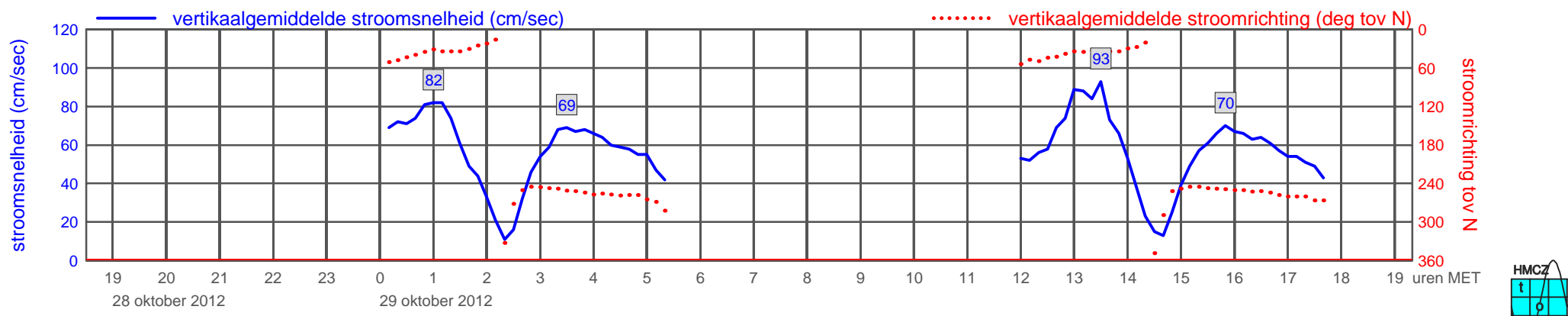
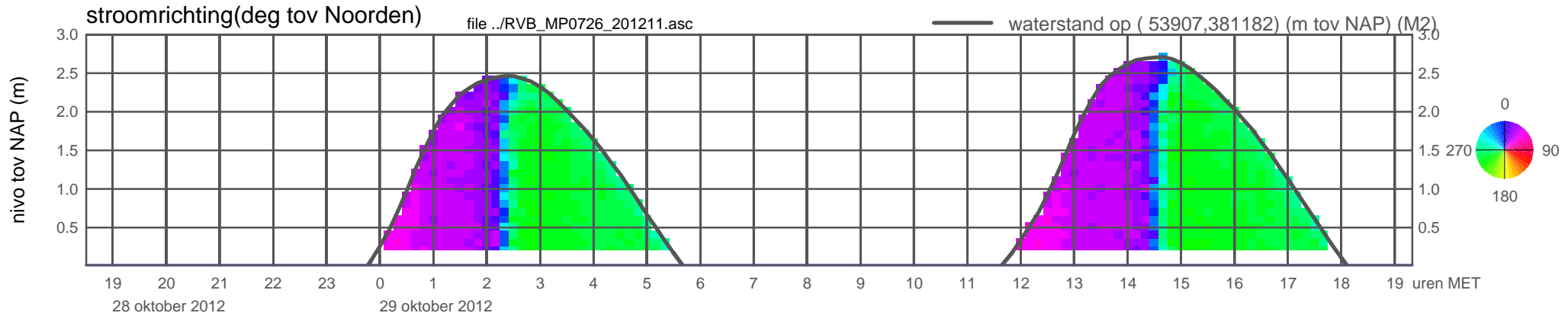
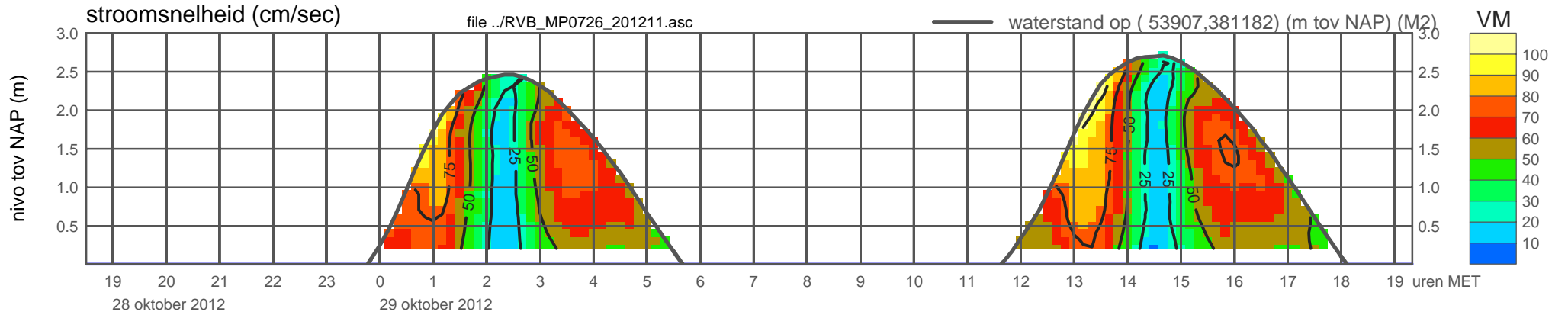
meetpunt RVB_MP0726_201211 (x=053907 , y=381182 ,bodem=NAP +0.01 m sensor=NAP +0.11 m)



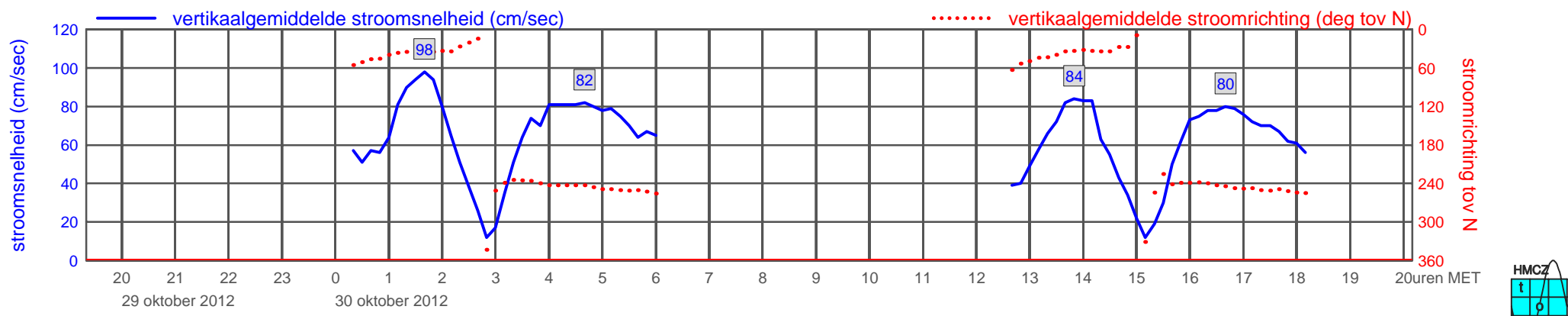
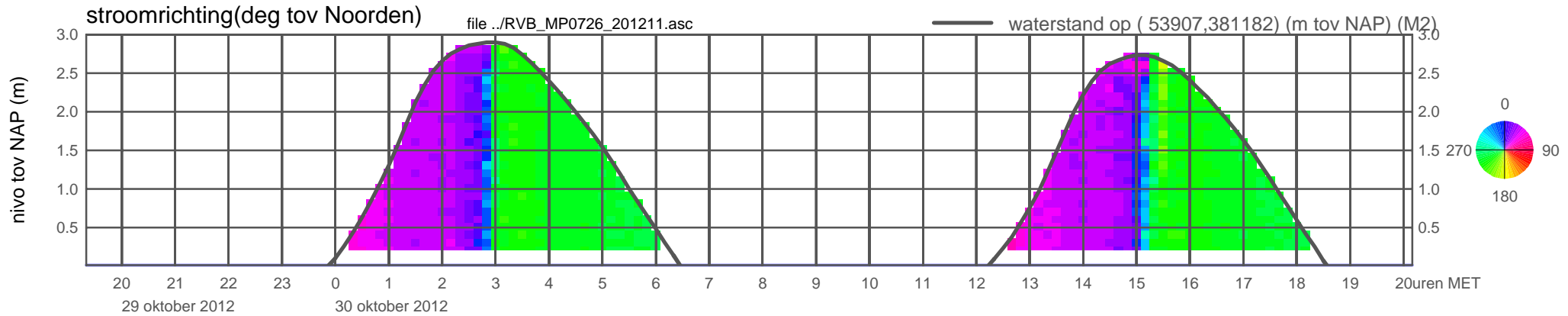
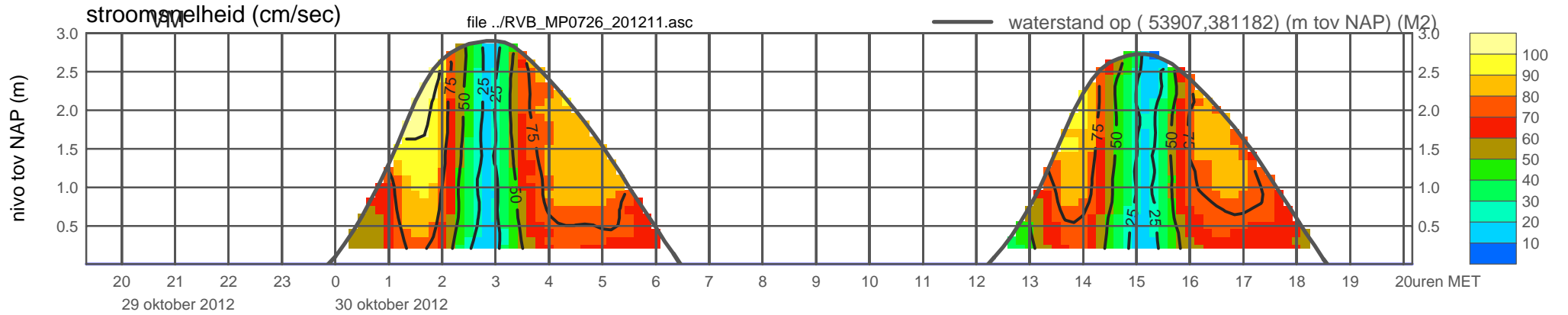
meetpunt RVB_MP0726_201211 (x=053907 , y=381182 , bodem=NAP +0.01 m sensor=NAP +0.11 m)



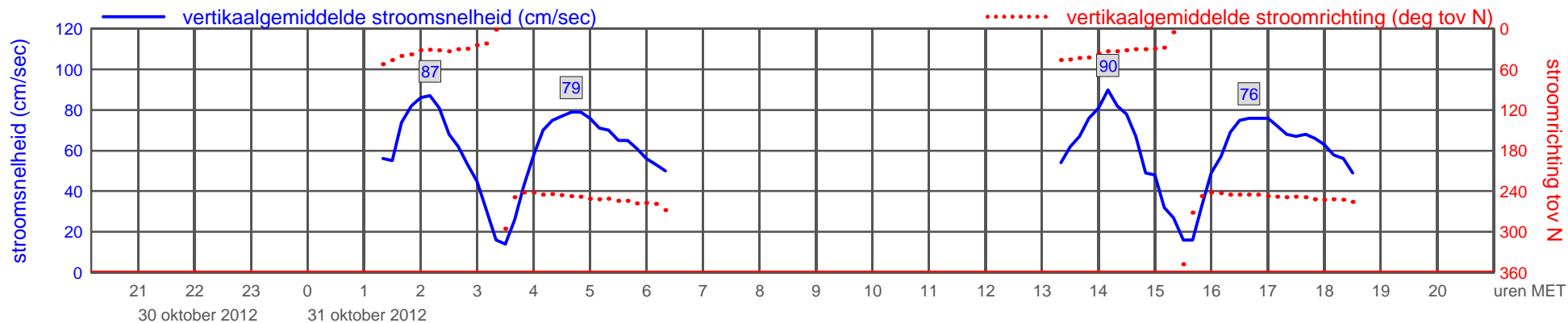
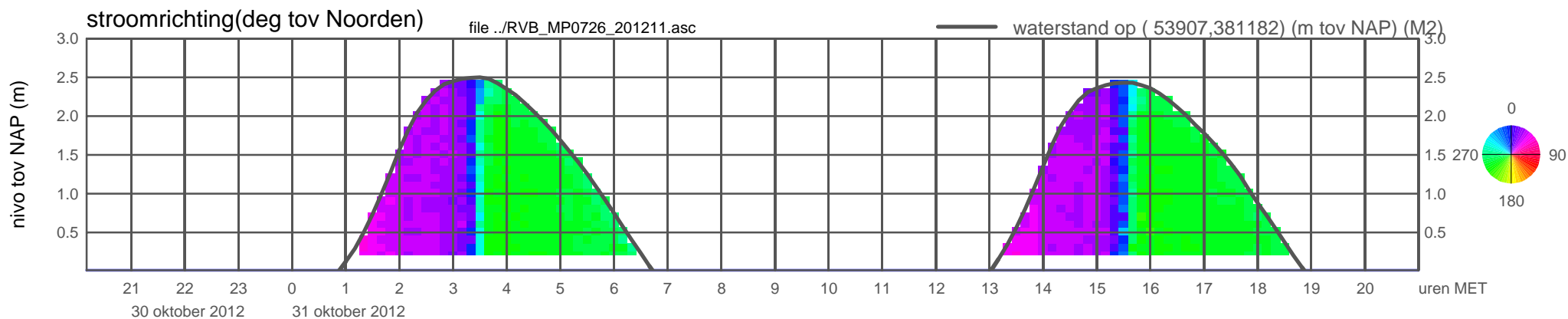
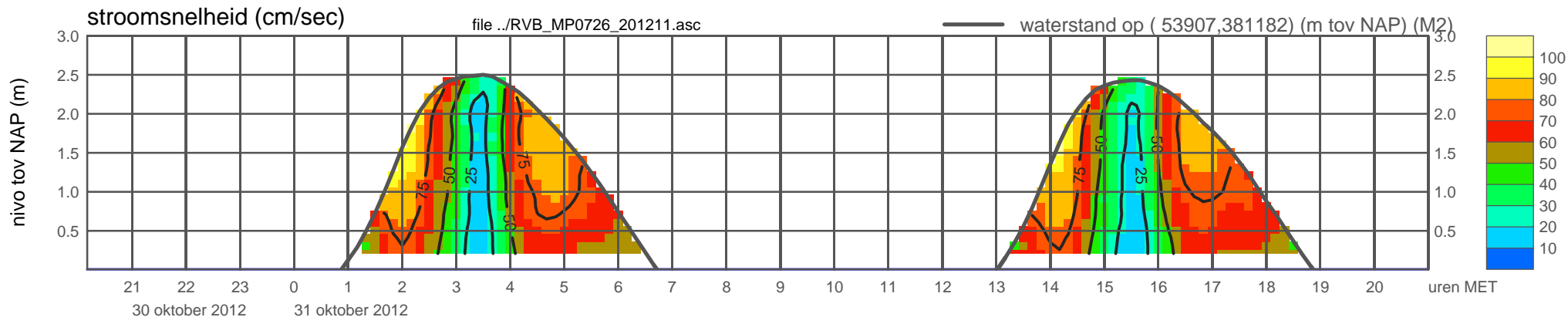
meetpunt RVB_MP0726_201211 (x=053907 , y=381182 ,bodem=NAP +0.01 m sensor=NAP +0.11 m)



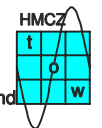
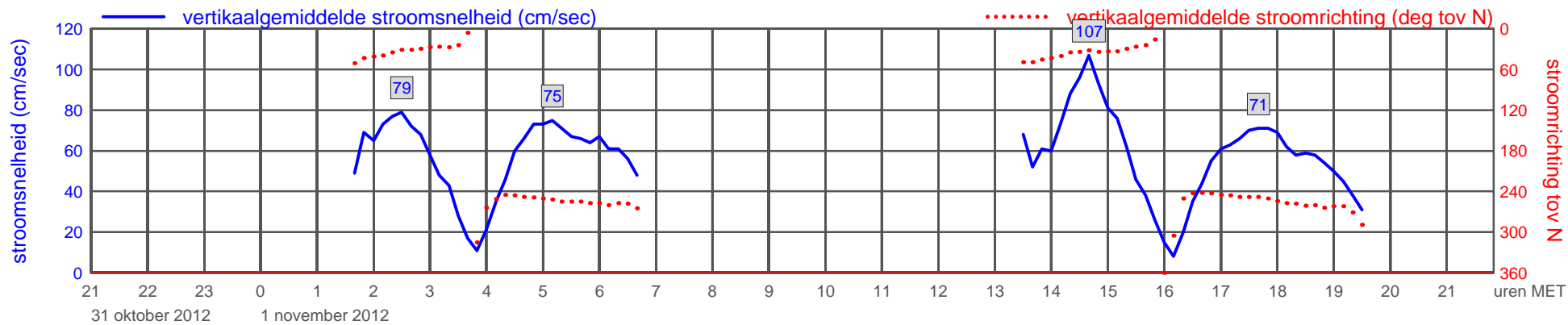
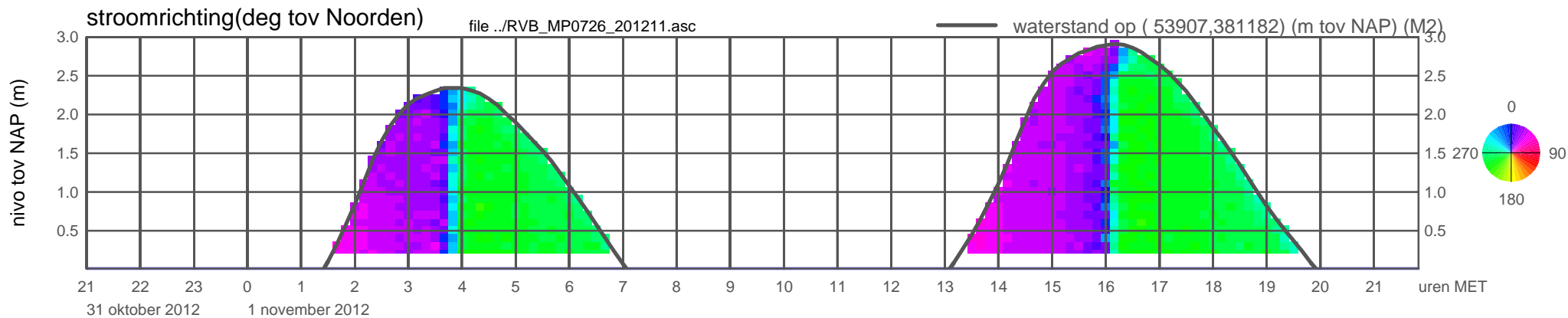
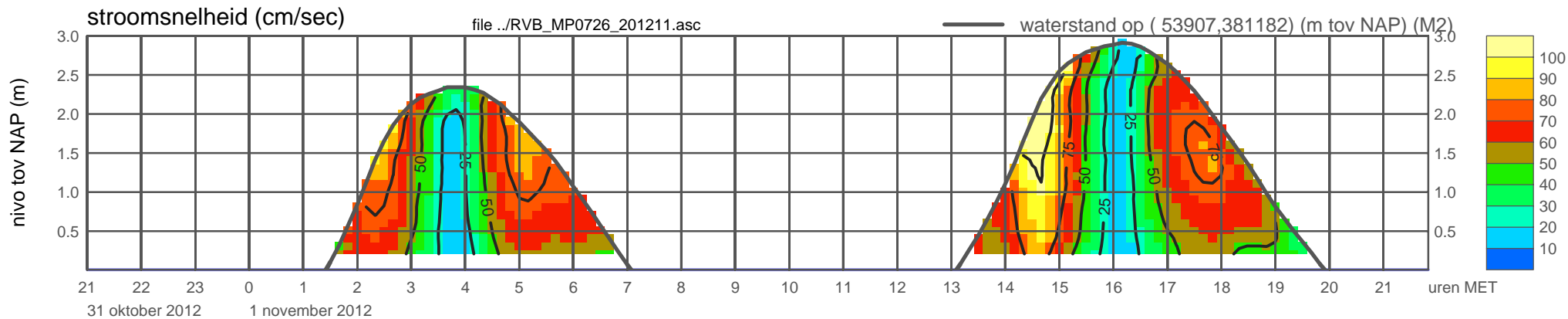
meetpunt RVB_MP0726_201211 (x=053907 , y=381182 , bodem=NAP +0.01 m sensor=NAP +0.11 m)



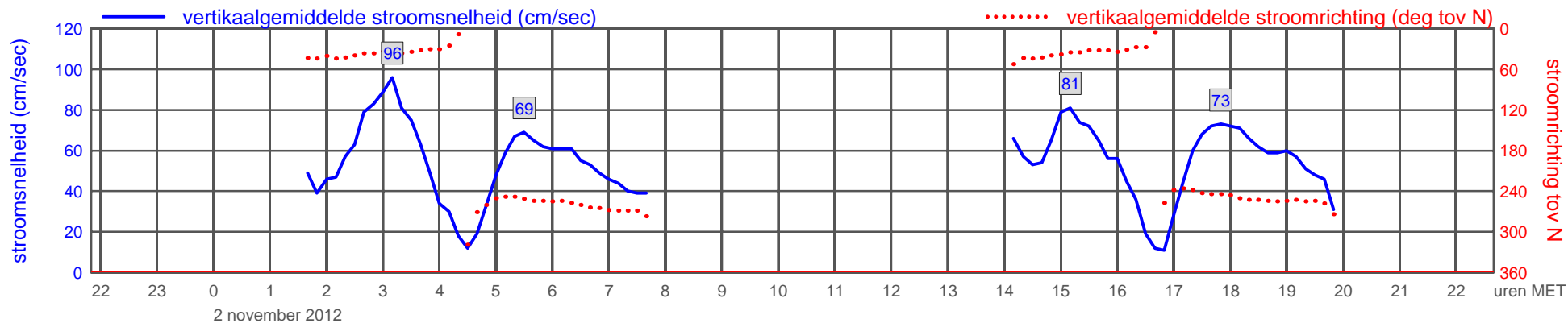
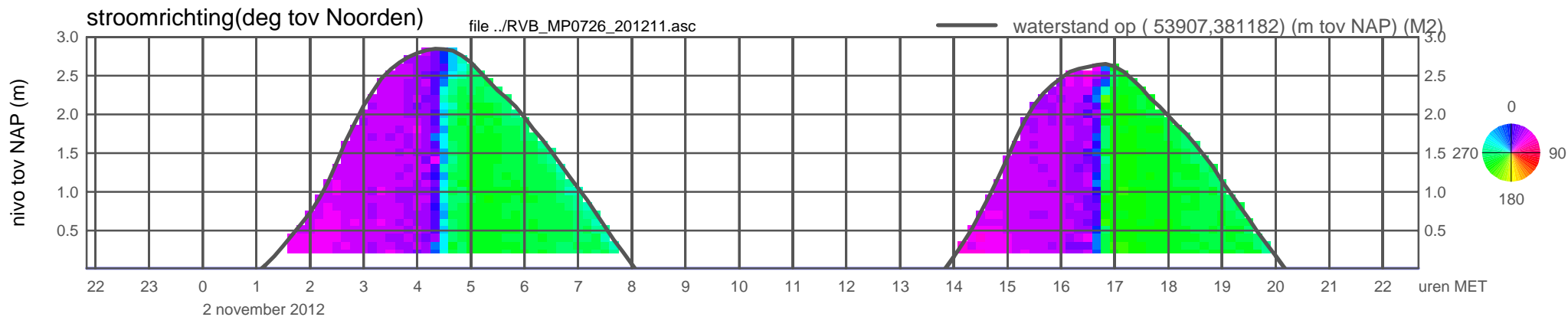
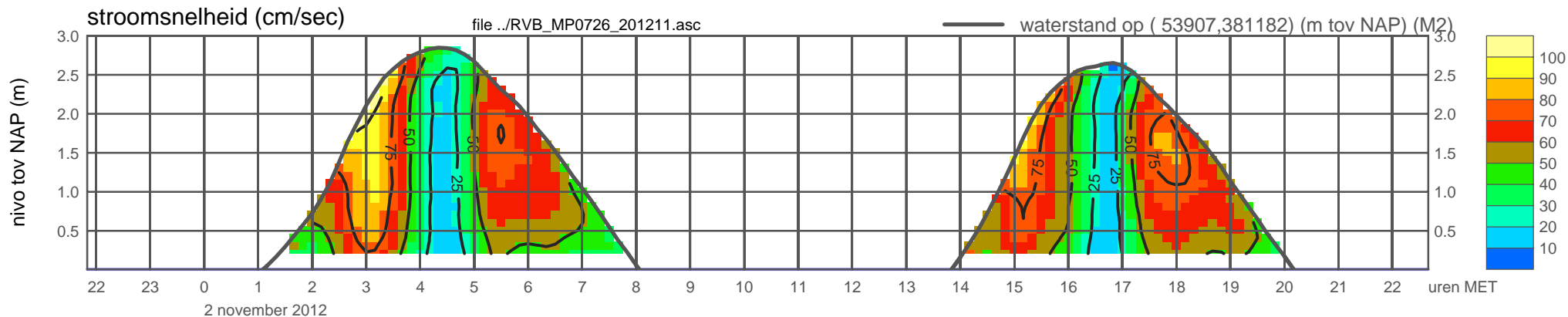
meetpunt RVB_MP0726_201211 (x=053907 , y=381182 , bodem=NAP +0.01 m sensor=NAP +0.11 m)



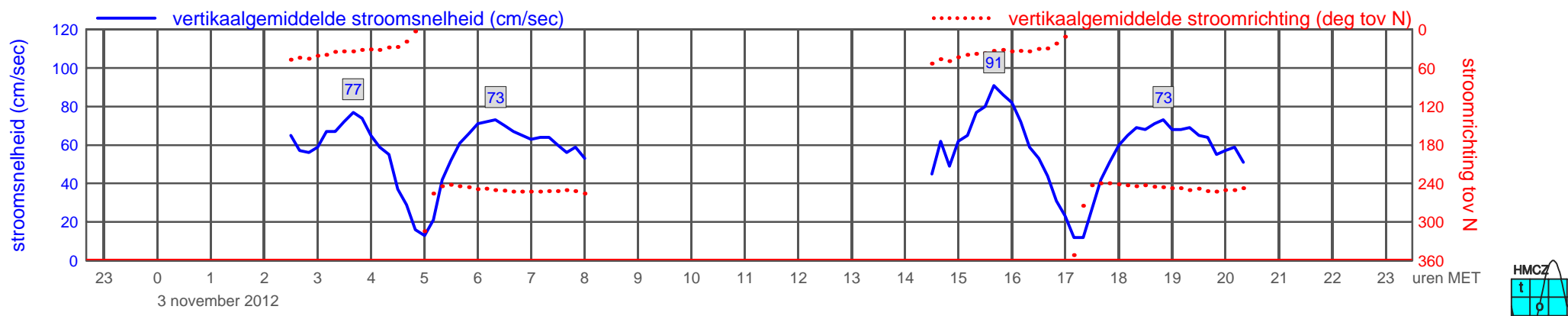
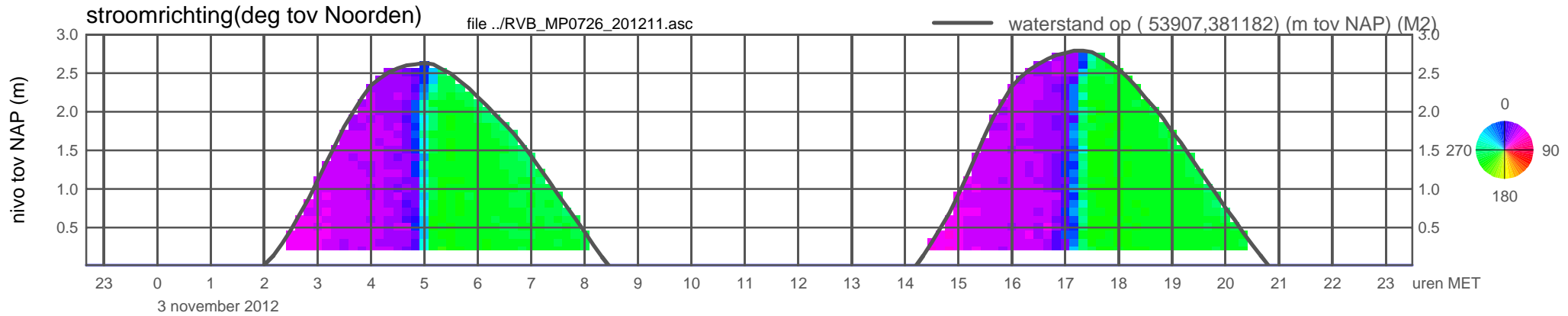
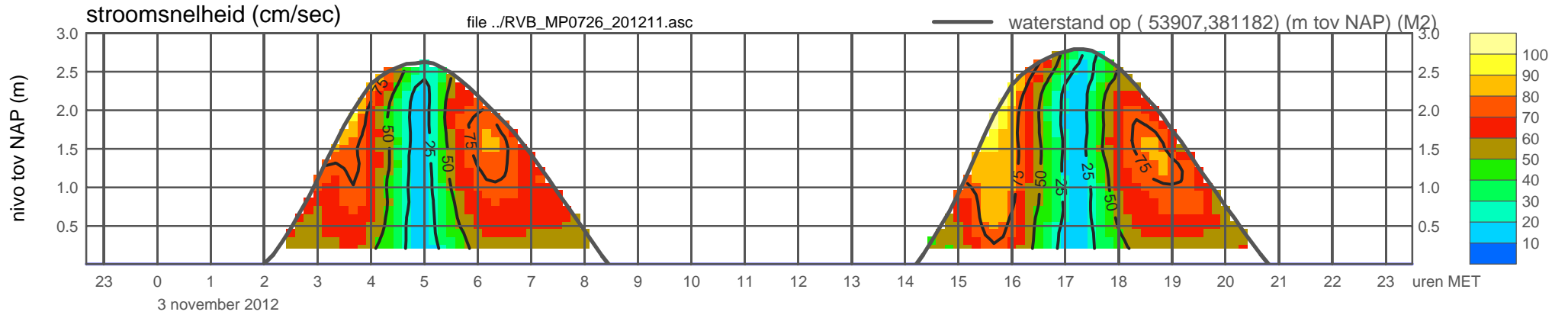
meetpunt RVB_MP0726_201211 (x=053907 , y=381182 , bodem=NAP +0.01 m sensor=NAP +0.11 m)



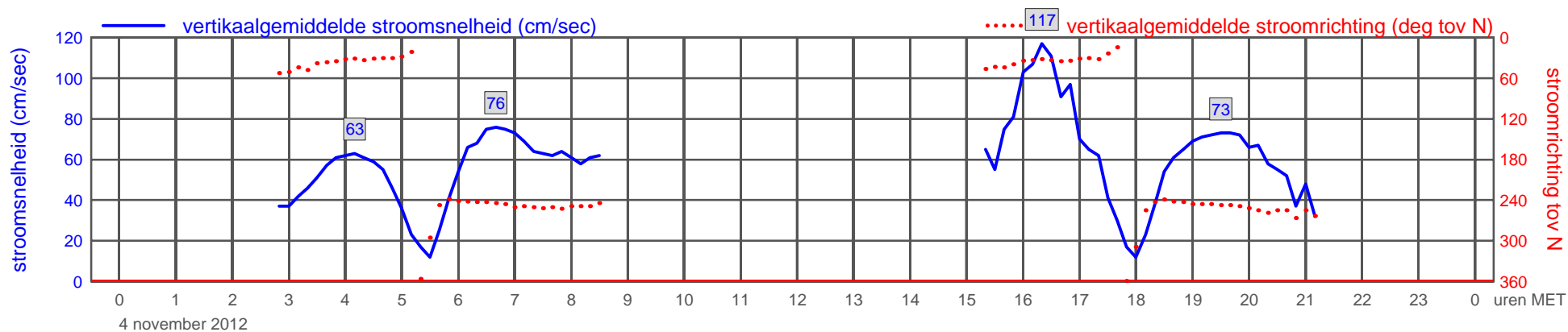
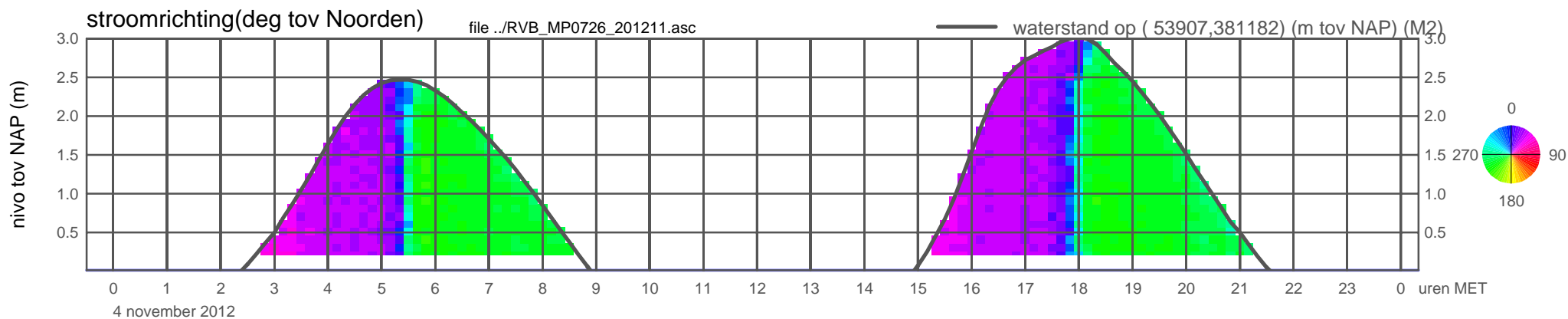
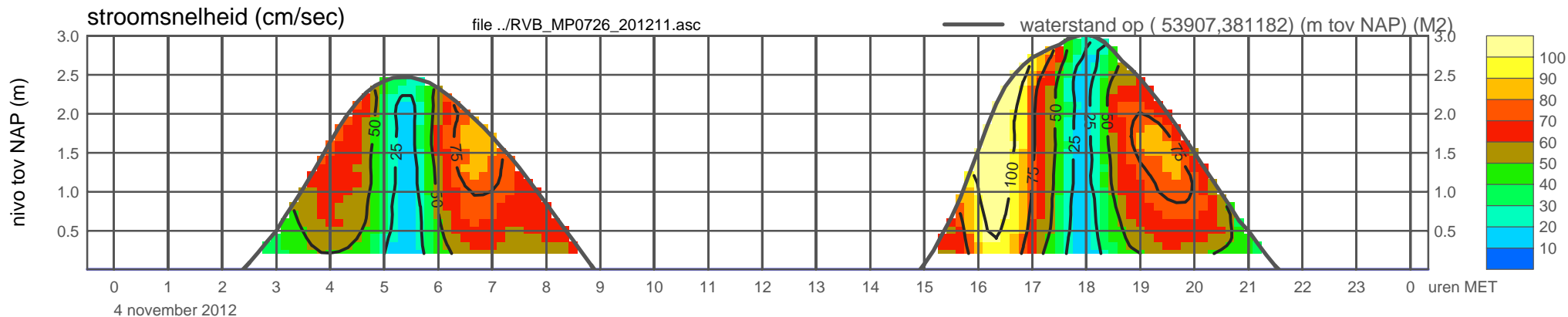
meetpunt RVB_MP0726_201211 (x=053907 , y=381182 , bodem=NAP +0.01 m sensor=NAP +0.11 m)



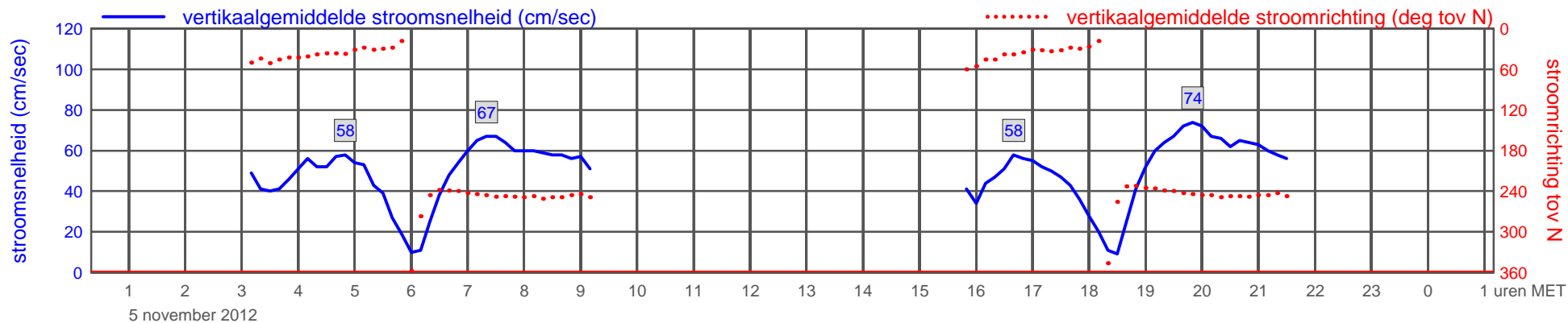
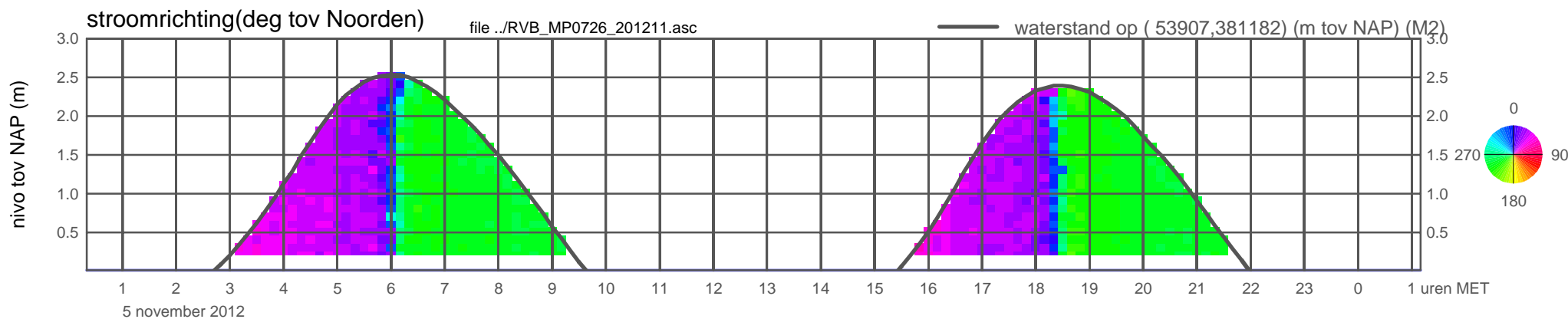
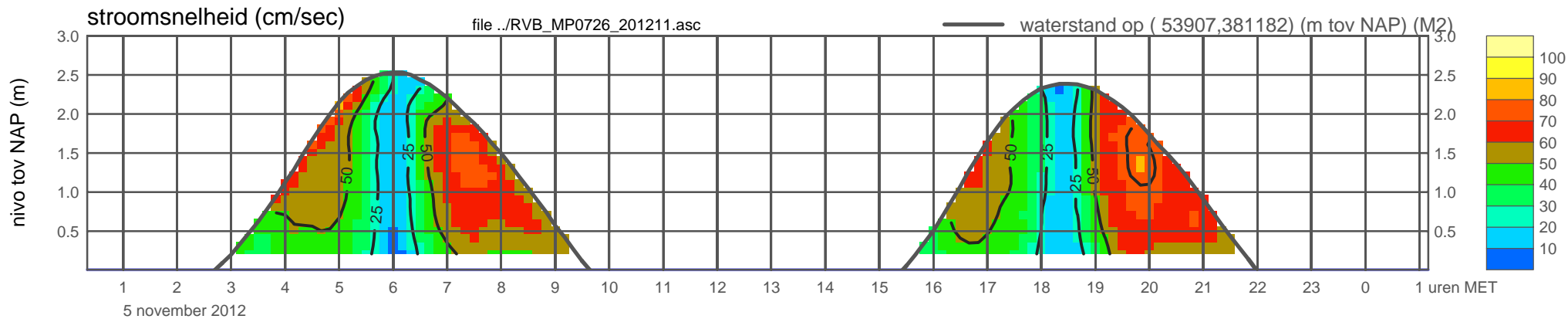
meetpunt RVB_MP0726_201211 (x=053907 , y=381182 , bodem=NAP +0.01 m sensor=NAP +0.11 m)



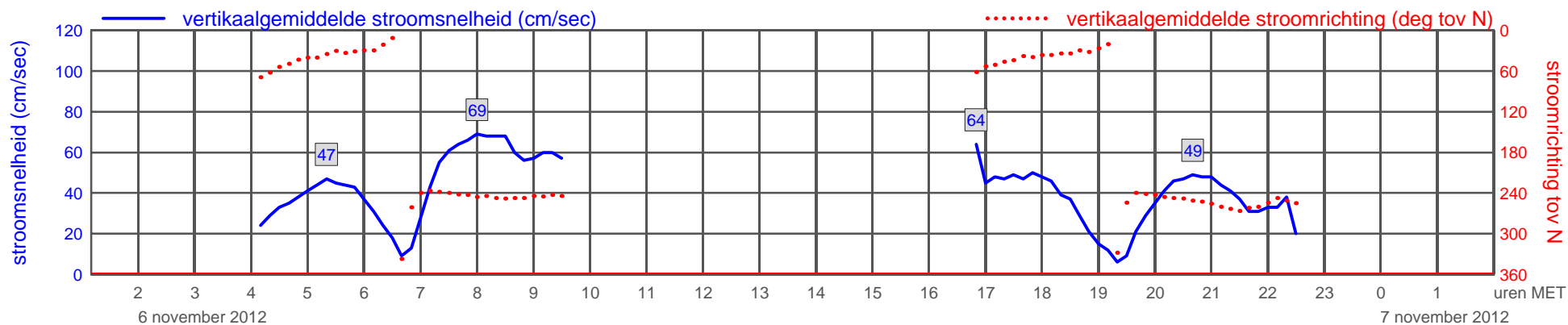
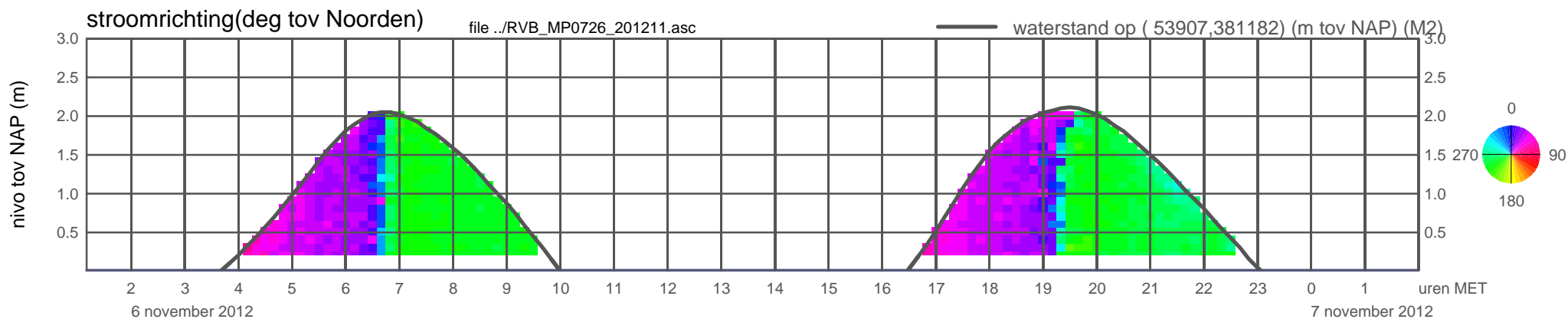
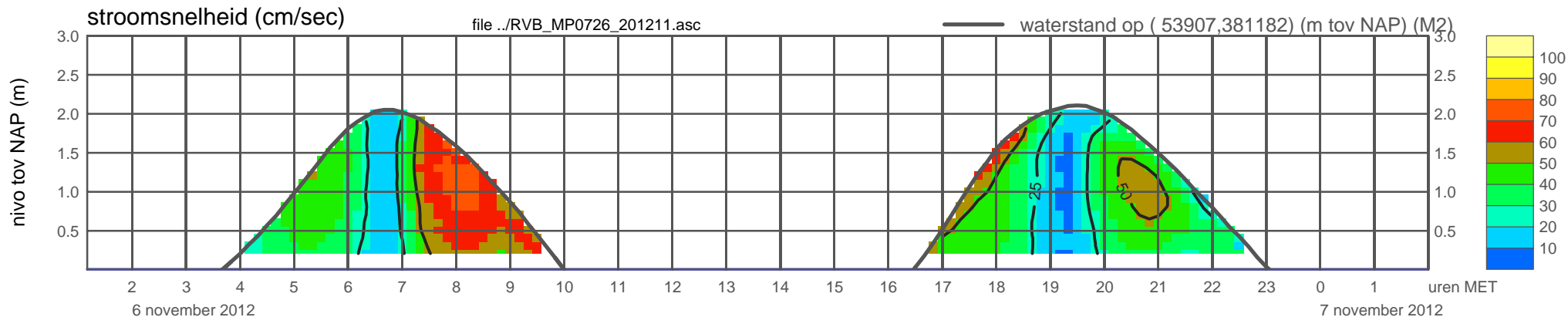
meetpunt RVB_MP0726_201211 (x=053907 , y=381182 , bodem=NAP +0.01 m sensor=NAP +0.11 m)



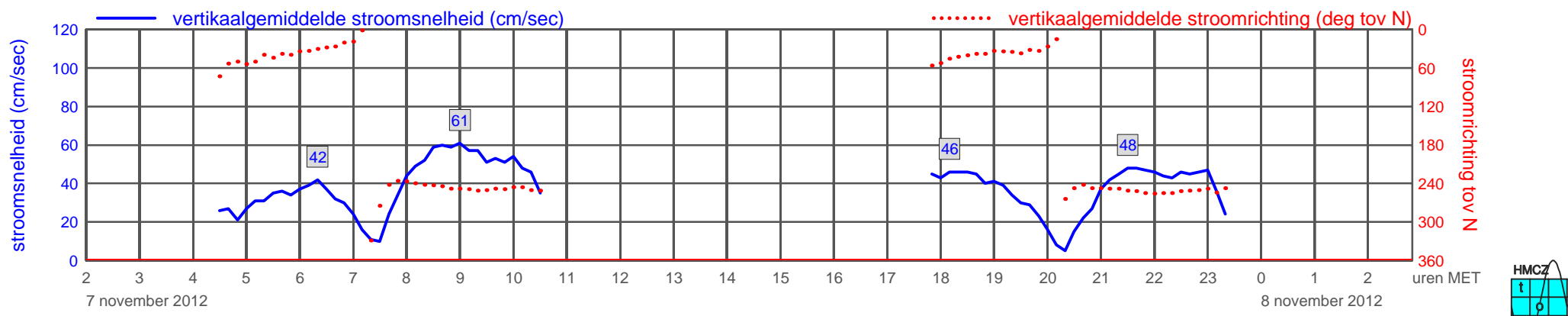
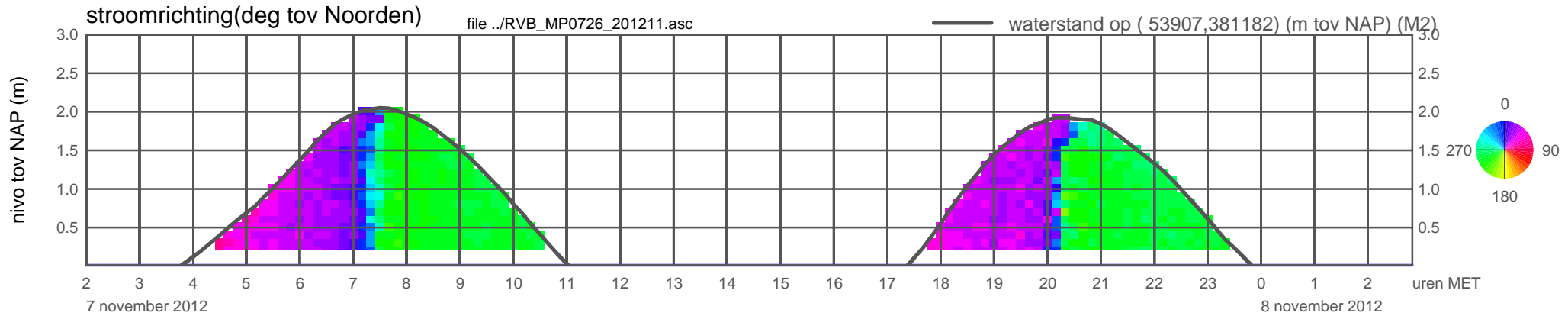
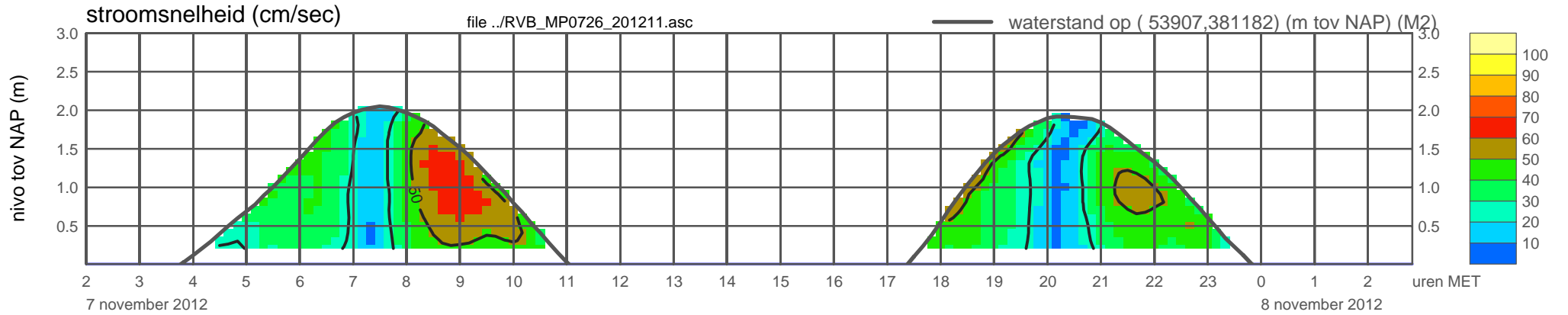
meetpunt RVB_MP0726_201211 (x=053907 , y=381182 , bodem=NAP +0.01 m sensor=NAP +0.11 m)



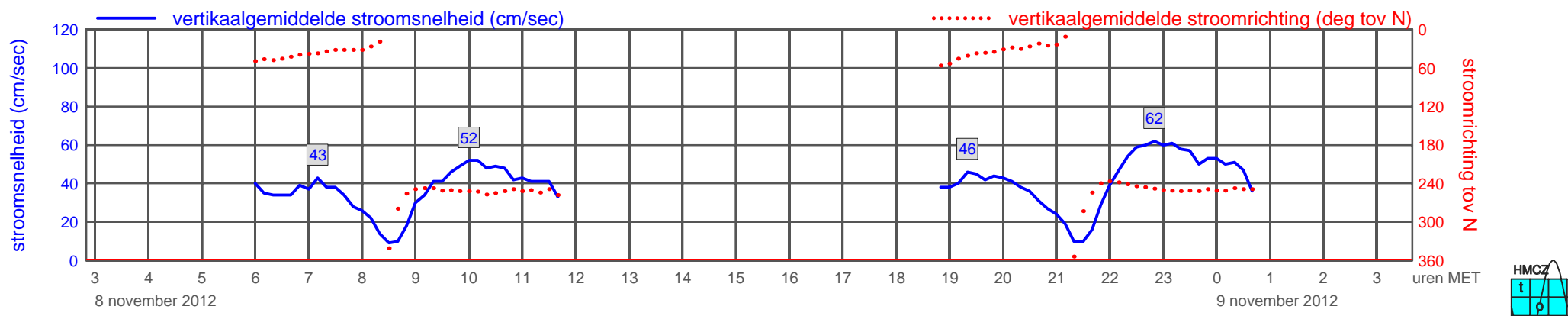
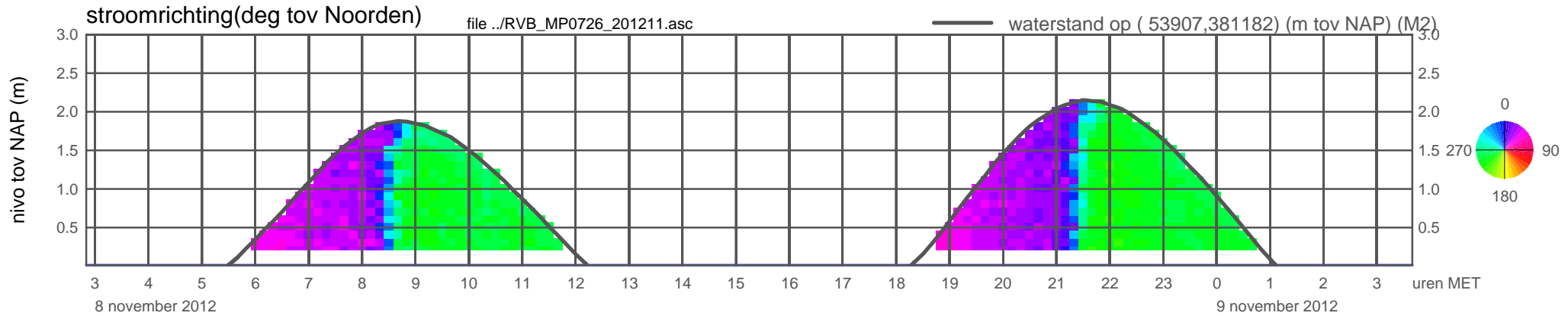
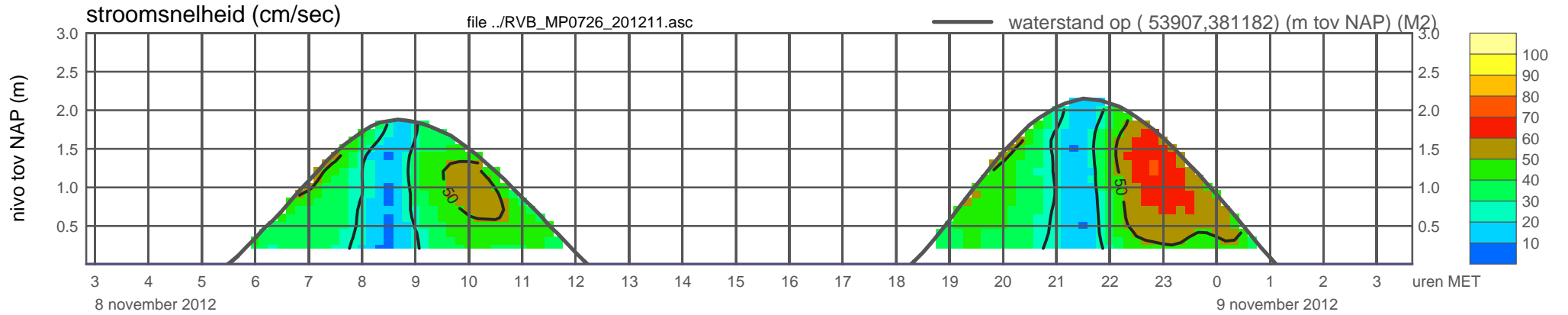
meetpunt RVB_MP0726_201211 (x=053907 , y=381182 , bodem=NAP +0.01 m sensor=NAP +0.11 m)



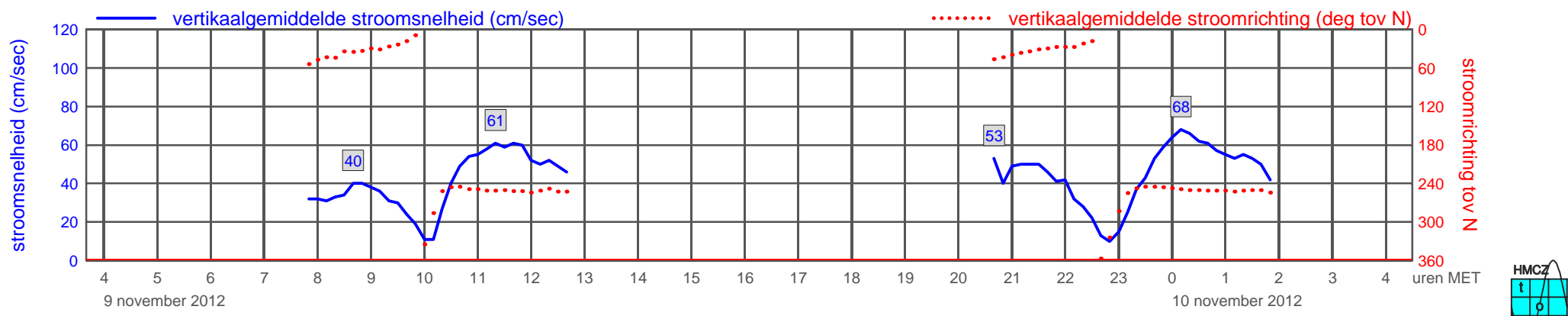
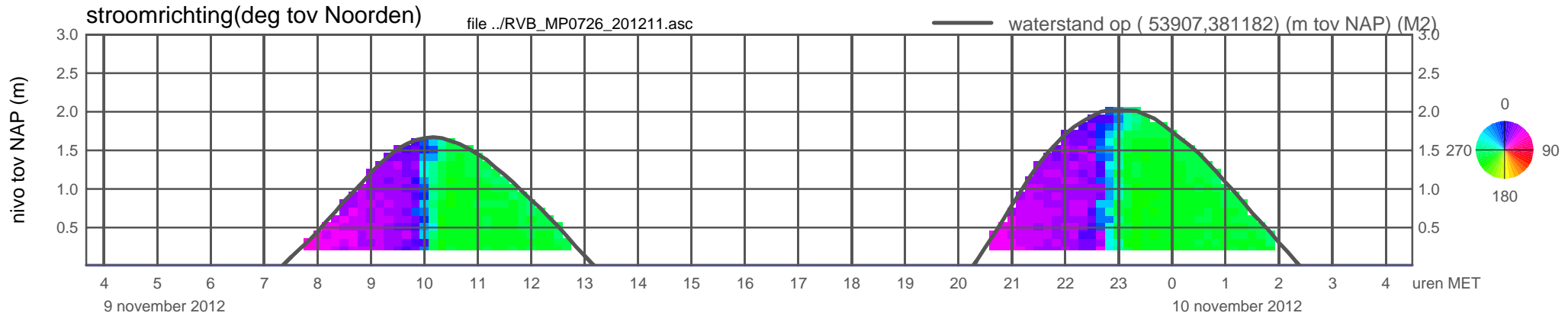
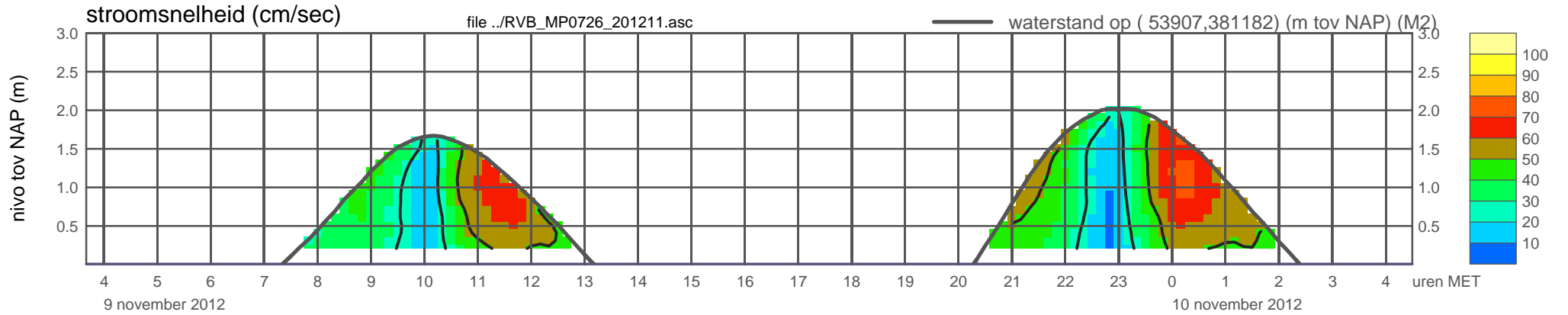
meetpunt RVB_MP0726_201211 (x=053907 , y=381182 , bodem=NAP +0.01 m sensor=NAP +0.11 m)



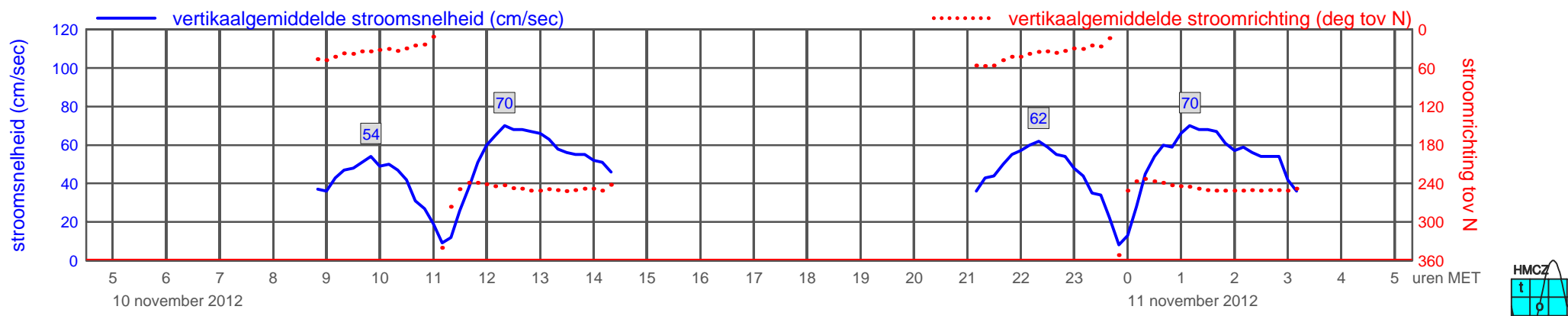
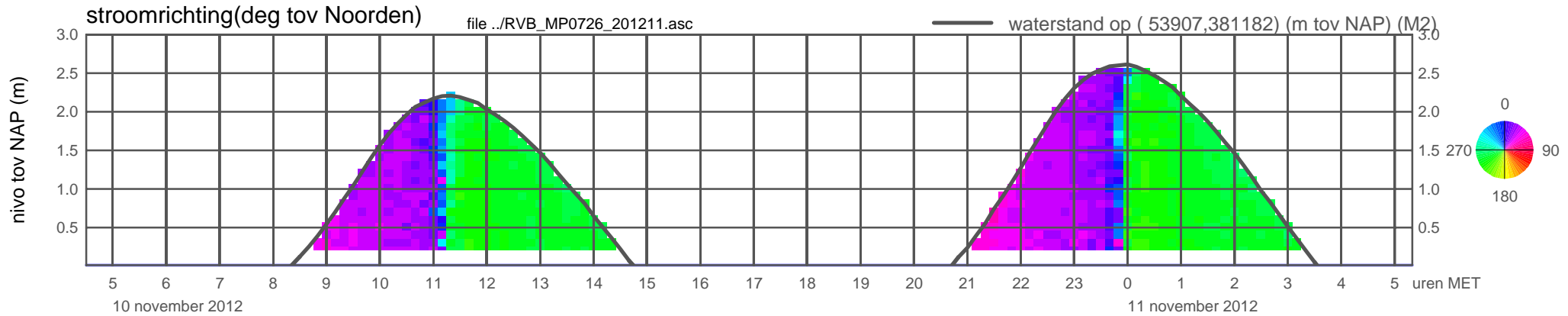
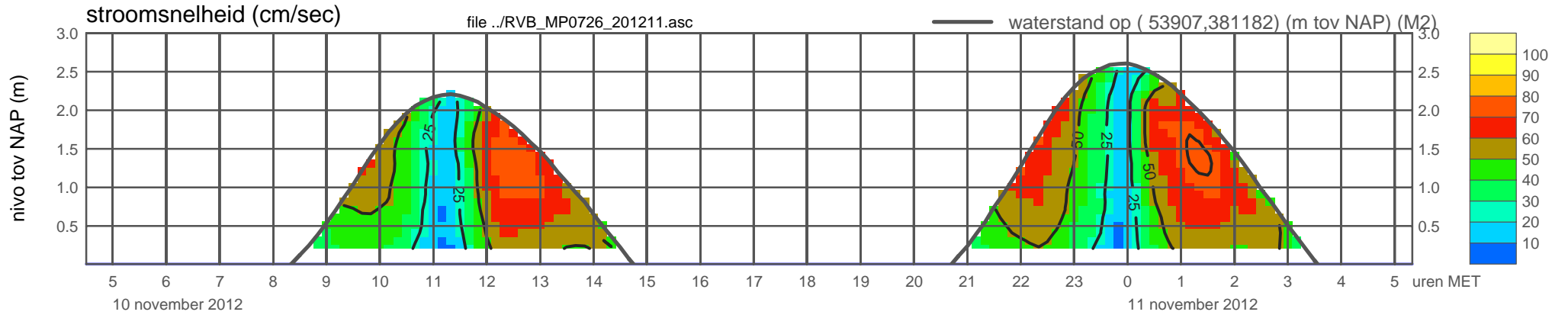
meetpunt RVB_MP0726_201211 (x=053907 , y=381182 , bodem=NAP +0.01 m sensor=NAP +0.11 m)



meetpunt RVB_MP0726_201211 (x=053907 , y=381182 , bodem=NAP +0.01 m sensor=NAP +0.11 m)

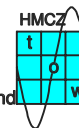
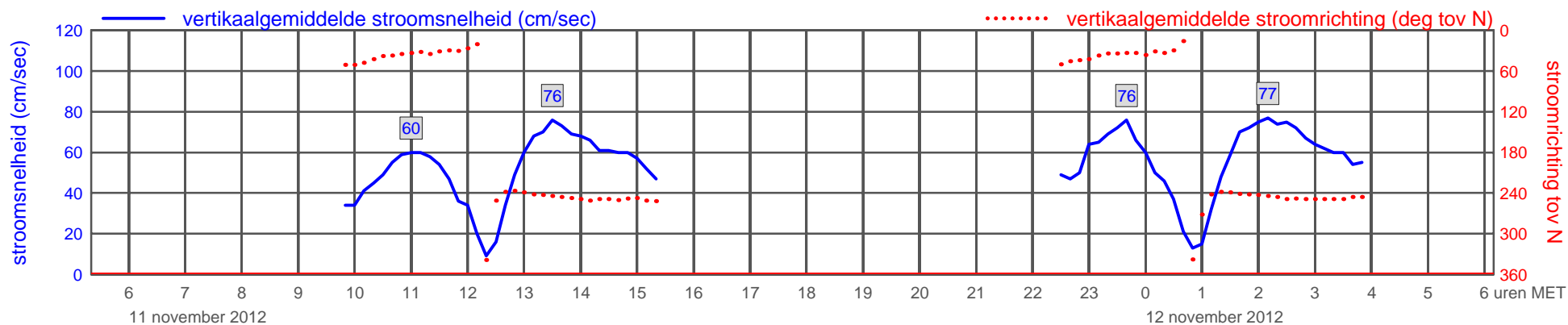
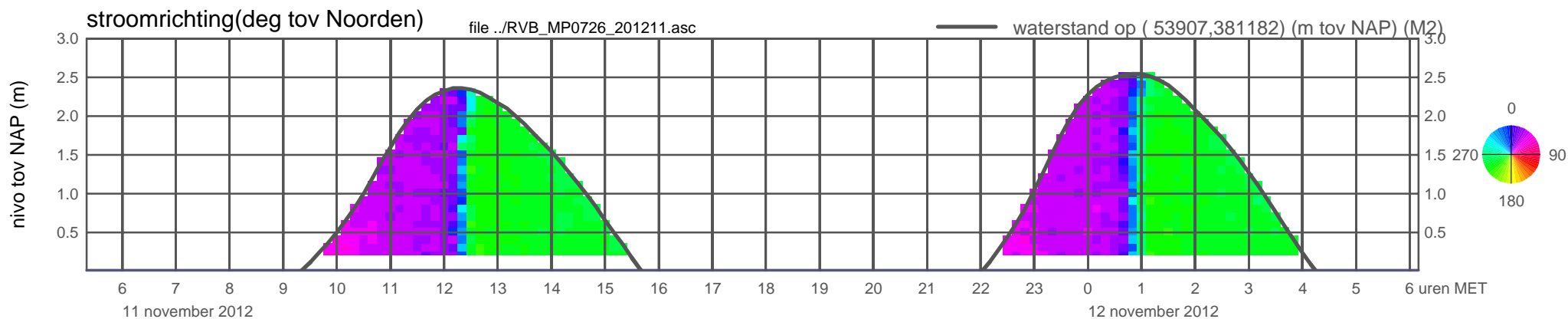
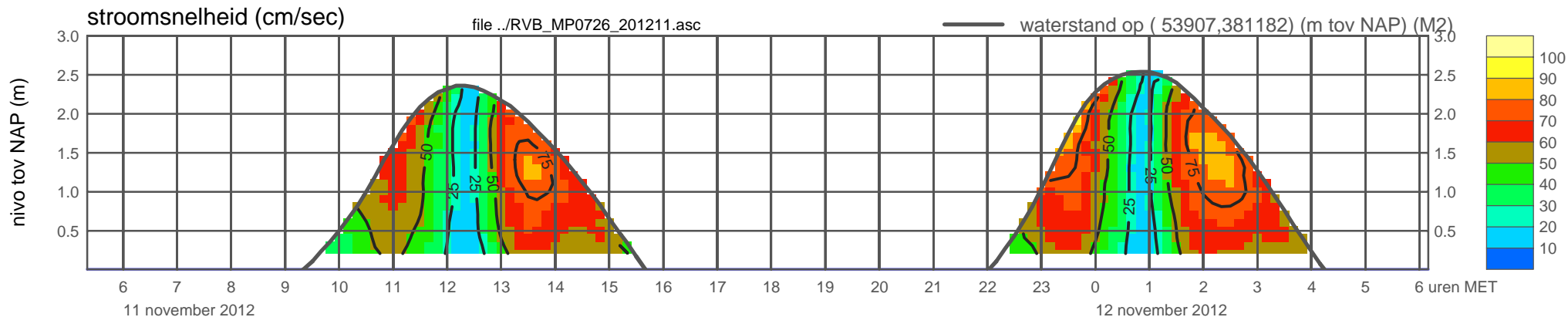


meetpunt RVB_MP0726_201211 (x=053907 , y=381182 , bodem=NAP +0.01 m sensor=NAP +0.11 m)

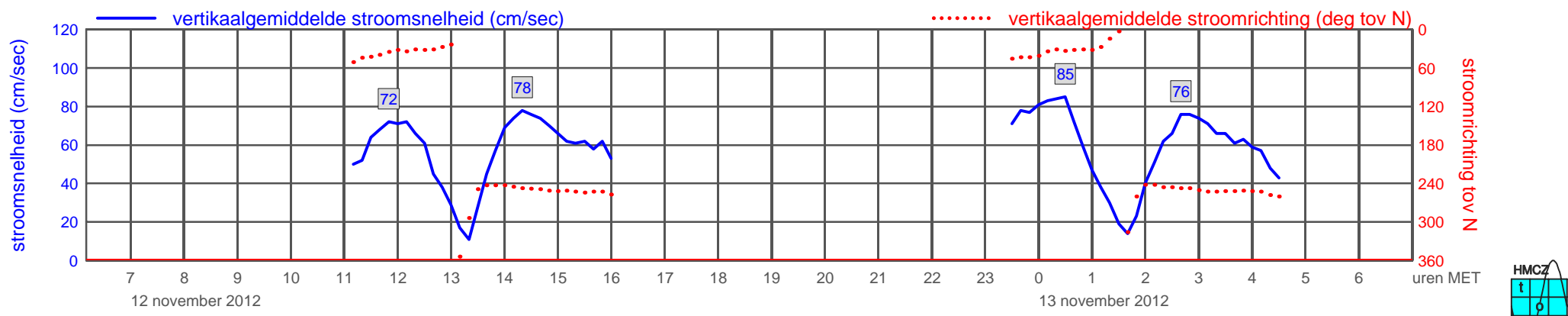
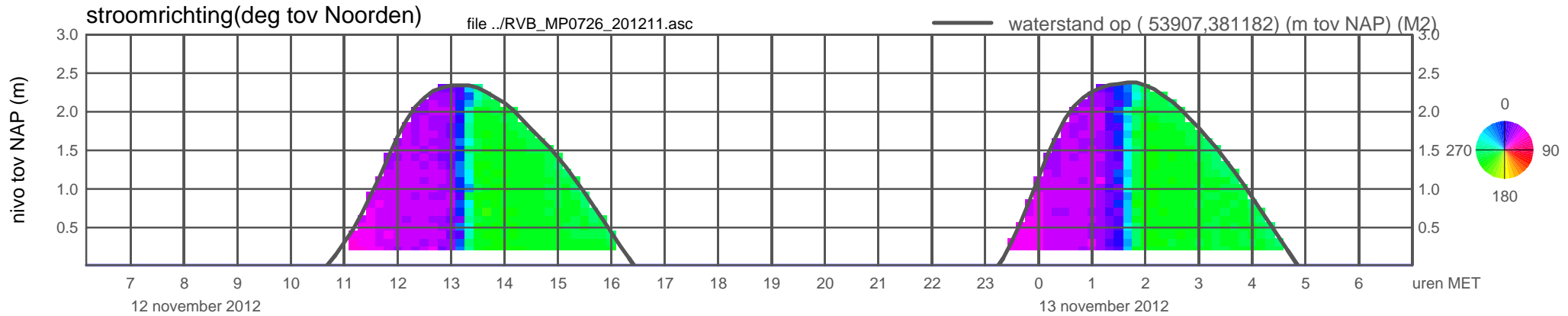
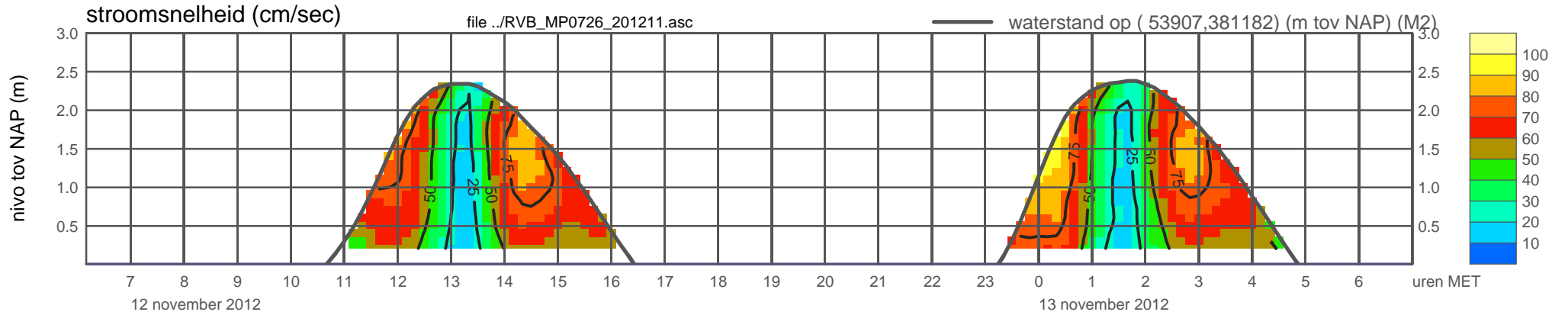


rijkswaterstaat zeeland

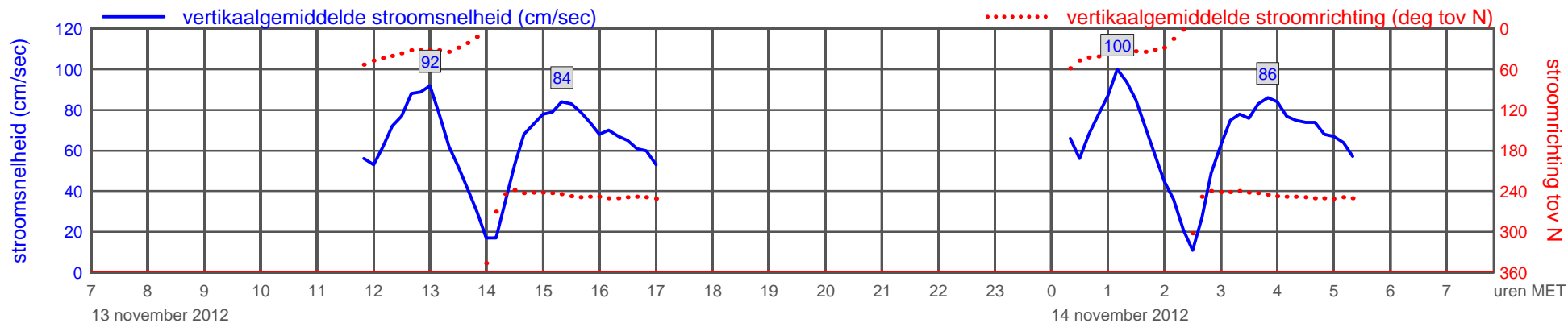
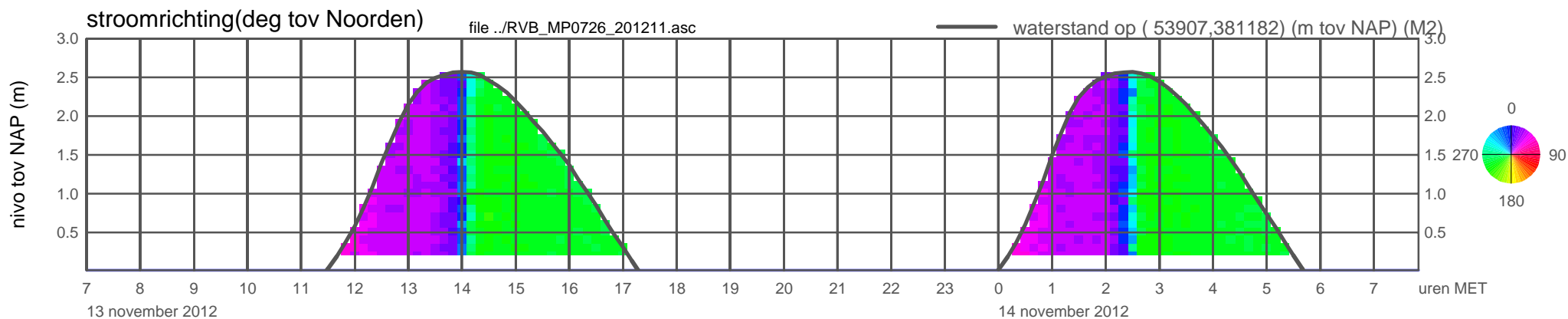
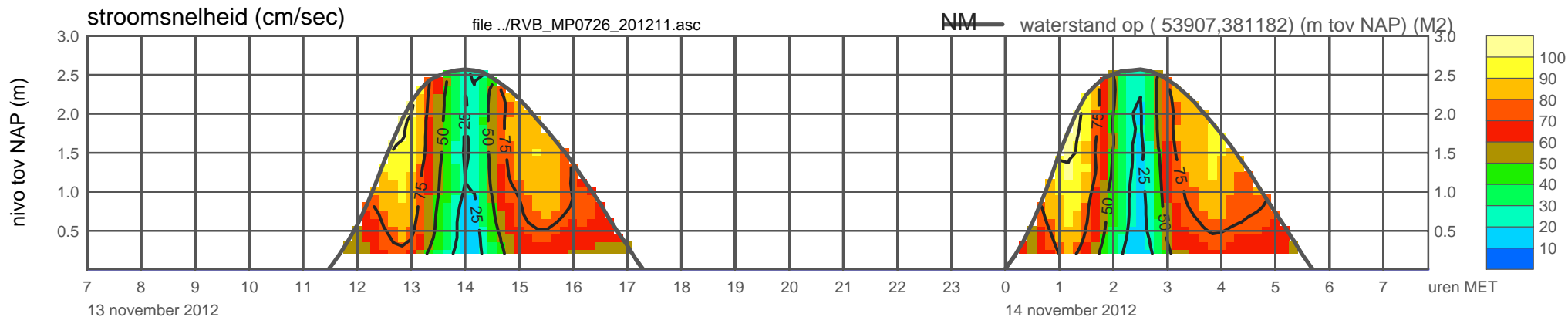
meetpunt RVB_MP0726_201211 (x=053907 , y=381182 , bodem=NAP +0.01 m sensor=NAP +0.11 m)



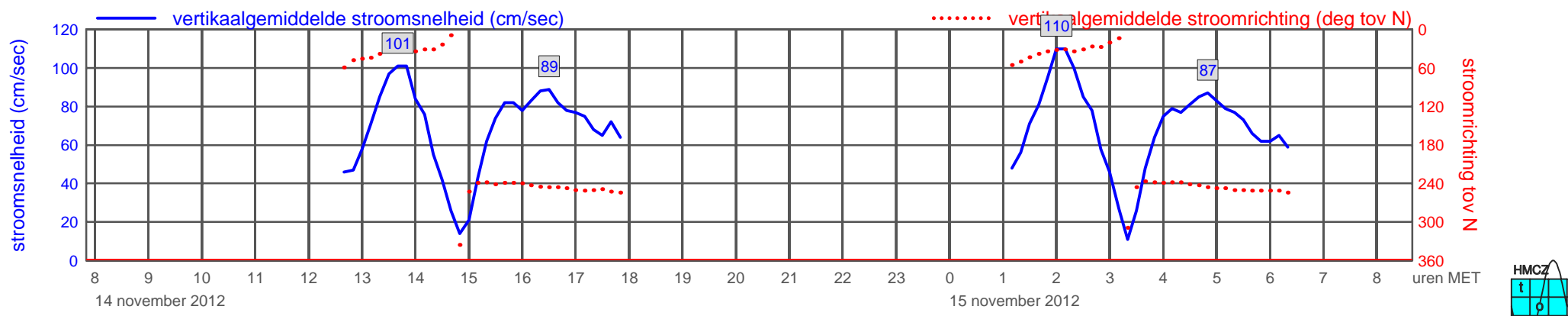
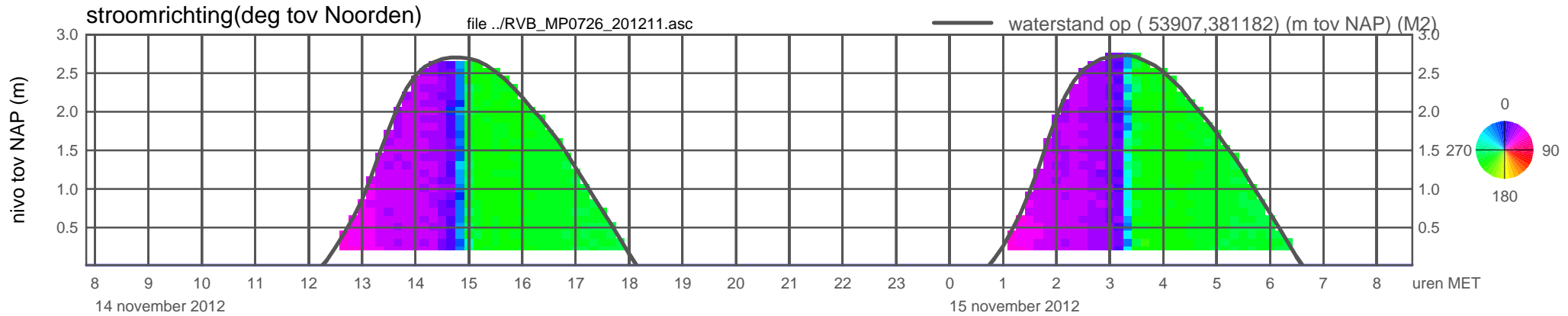
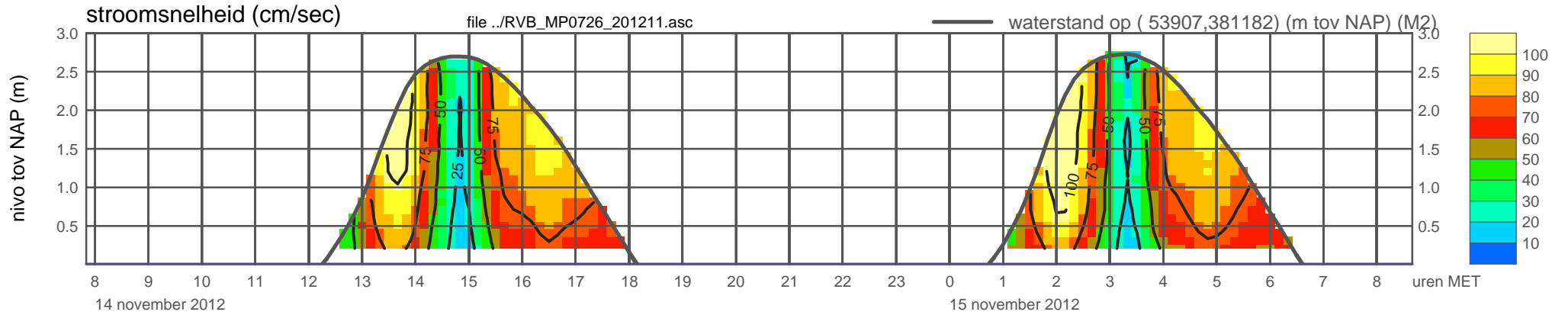
meetpunt RVB_MP0726_201211 (x=053907 , y=381182 , bodem=NAP +0.01 m sensor=NAP +0.11 m)



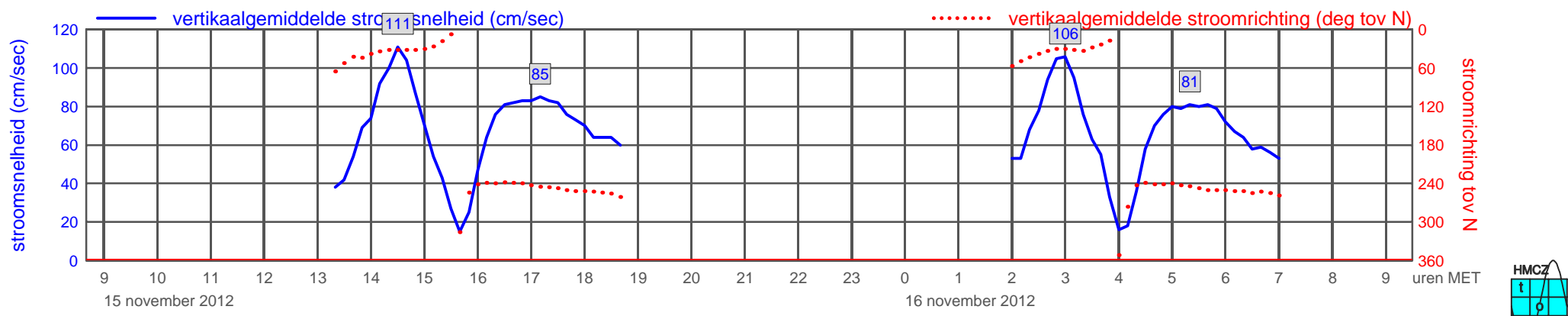
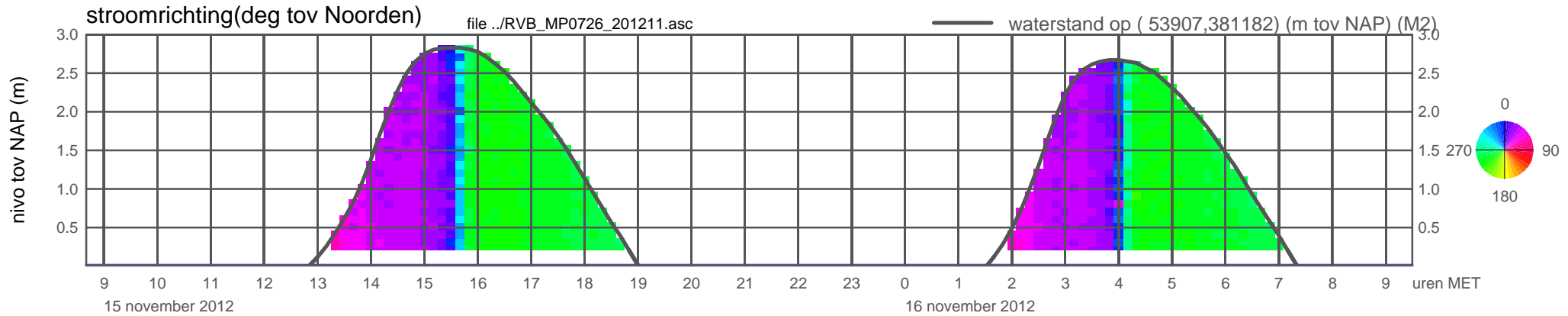
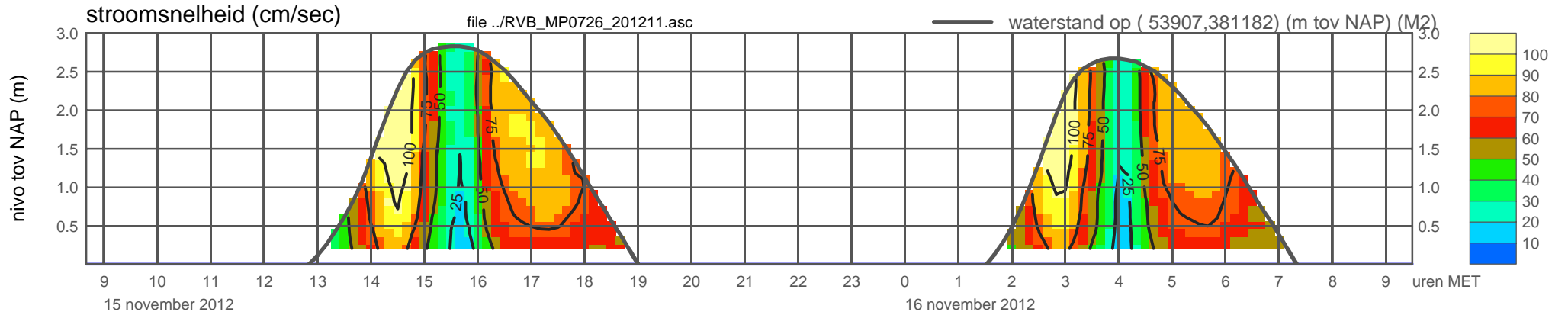
meetpunt RVB_MP0726_201211 (x=053907 , y=381182 , bodem=NAP +0.01 m sensor=NAP +0.11 m)



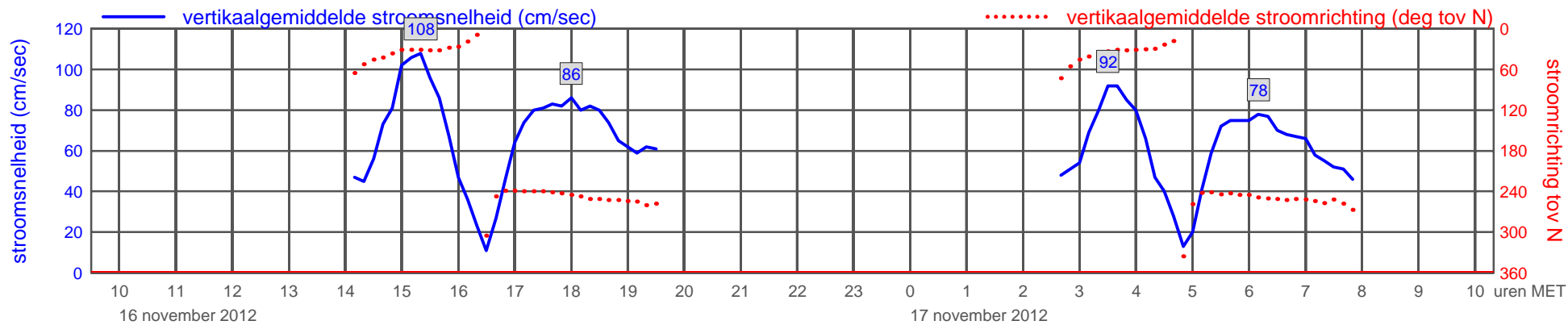
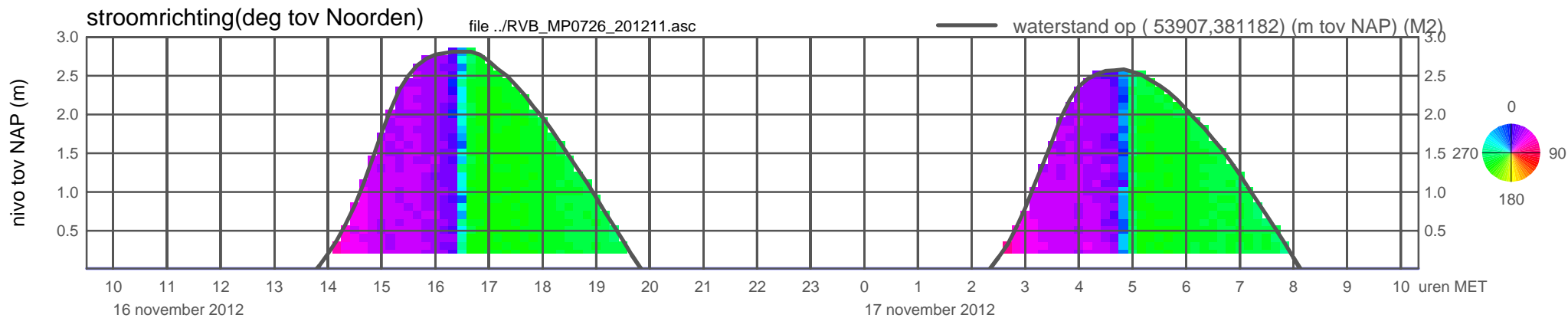
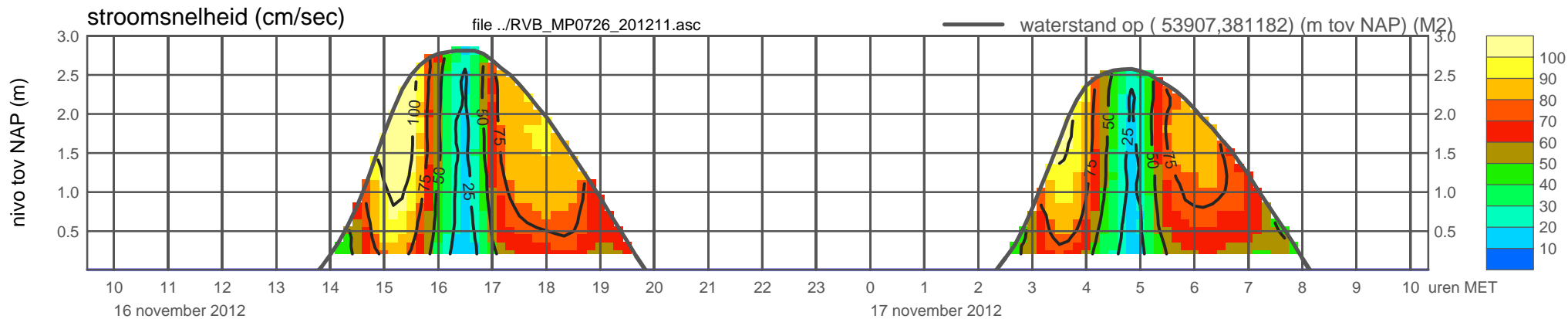
meetpunt RVB_MP0726_201211 (x=053907 , y=381182 ,bodem=NAP +0.01 m sensor=NAP +0.11 m)



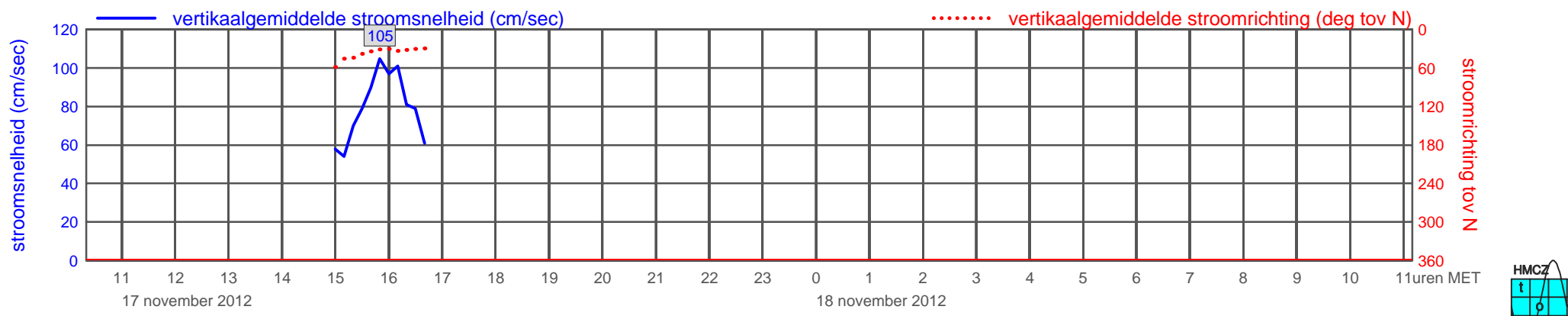
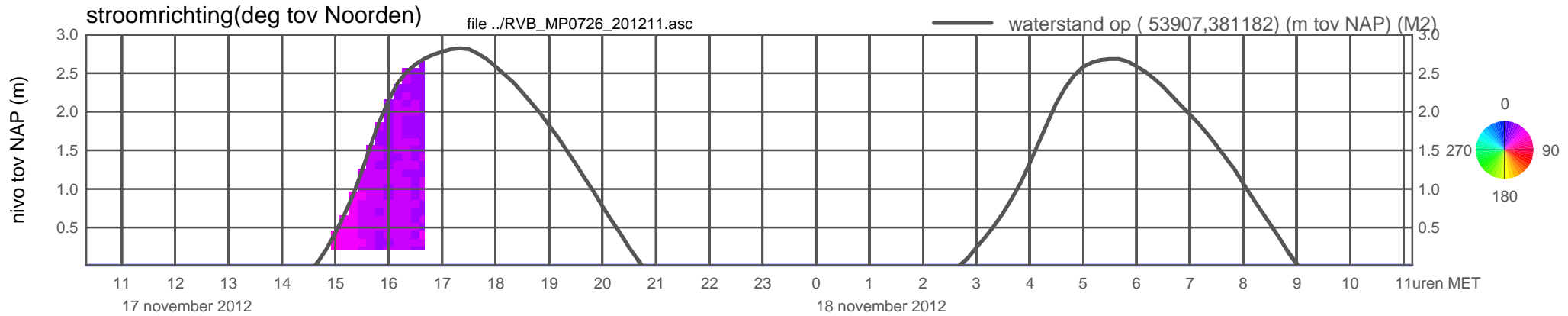
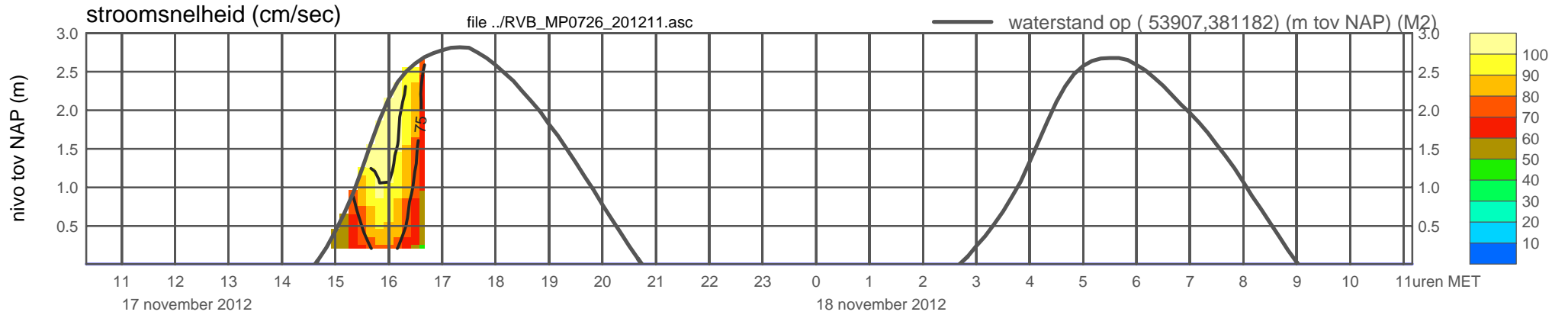
meetpunt RVB_MP0726_201211 (x=053907 , y=381182 , bodem=NAP +0.01 m sensor=NAP +0.11 m)



meetpunt RVB_MP0726_201211 (x=053907 , y=381182 , bodem=NAP +0.01 m sensor=NAP +0.11 m)



meetpunt RVB_MP0726_201211 (x=053907 , y=381182 ,bodem=NAP +0.01 m sensor=NAP +0.11 m)



meetpunt RVB_MP0726_201211 (x=053907 , y=381182 , bodem=NAP +0.01 m sensor=NAP +0.11 m)

