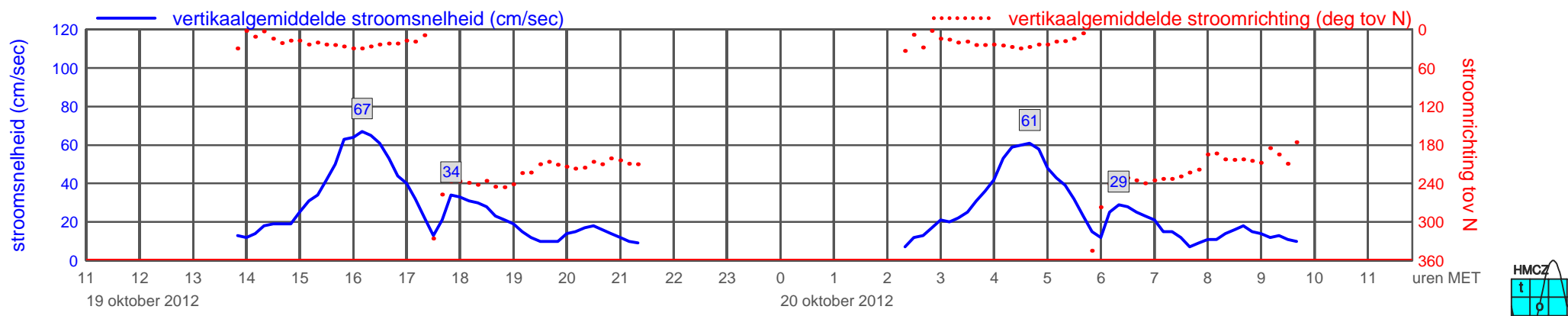
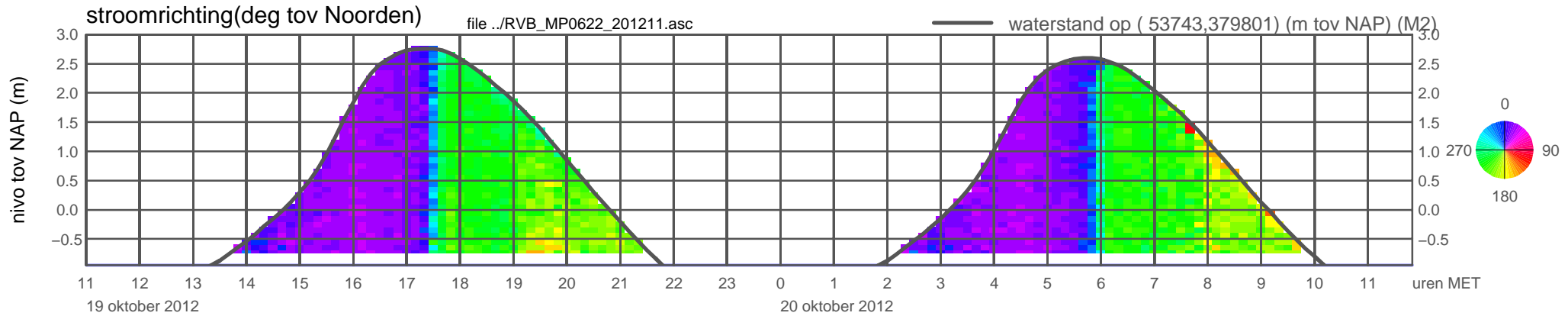
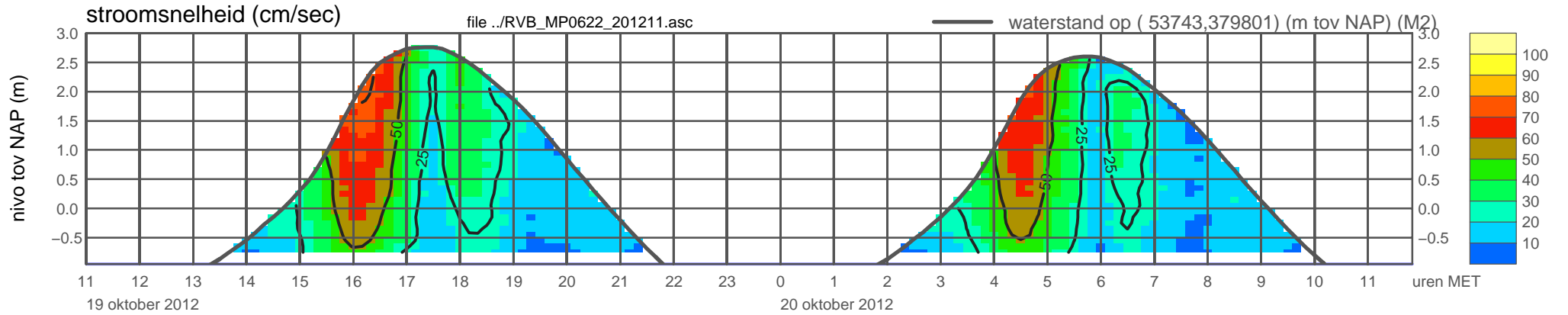
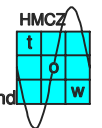
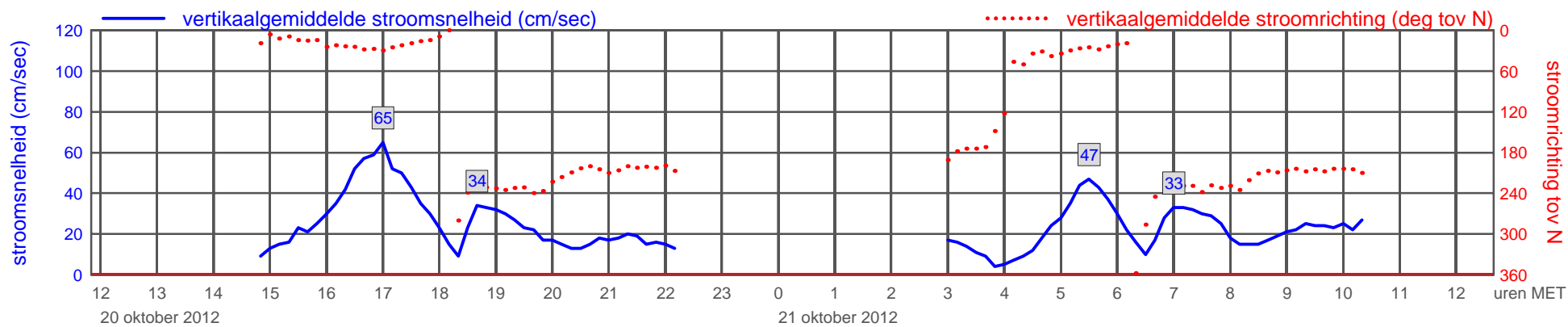
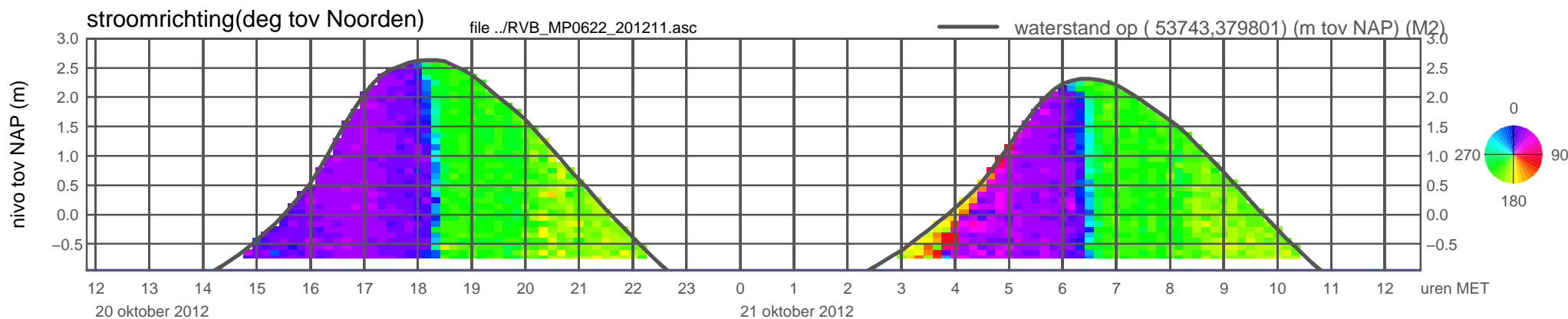
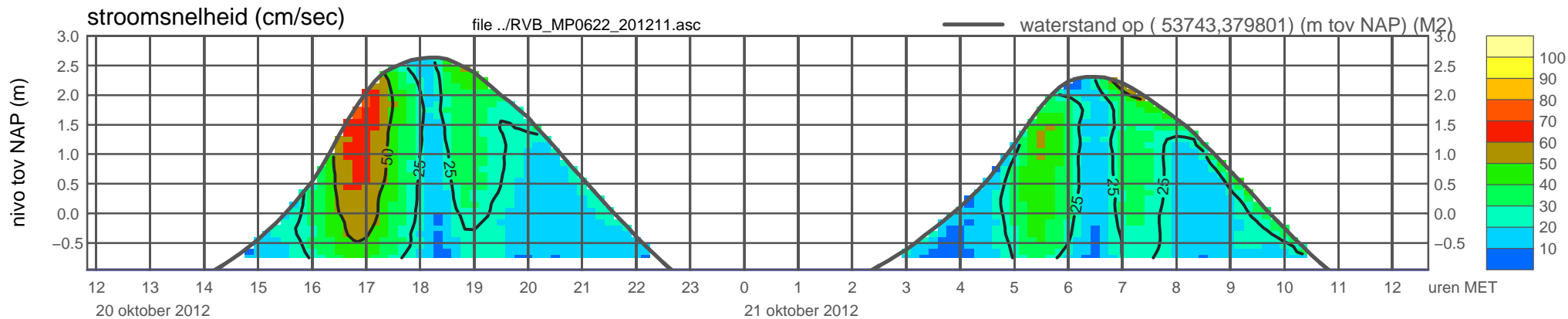


# meetpunt RVB\_MP0622\_201211 ( x=053743 , y=379801 , bodem=NAP -0.95 m sensor=NAP -0.85 m)



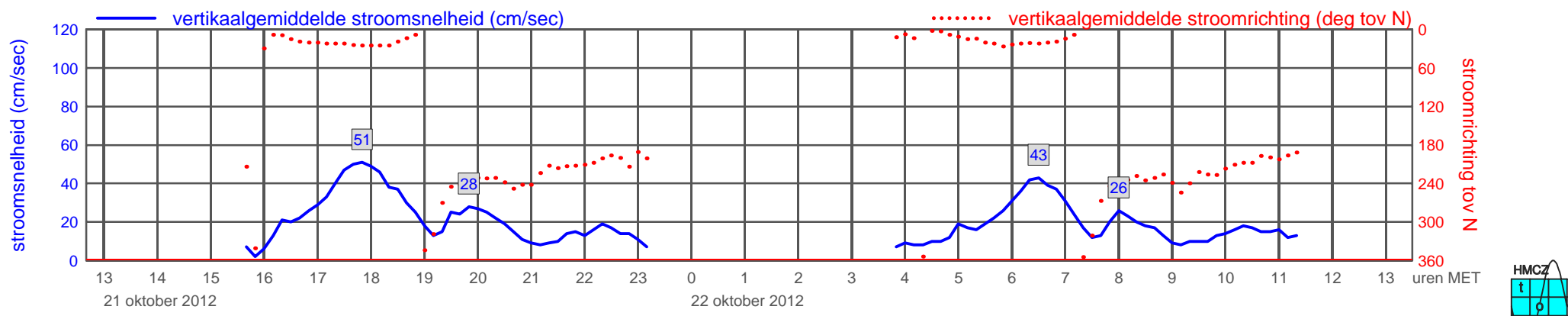
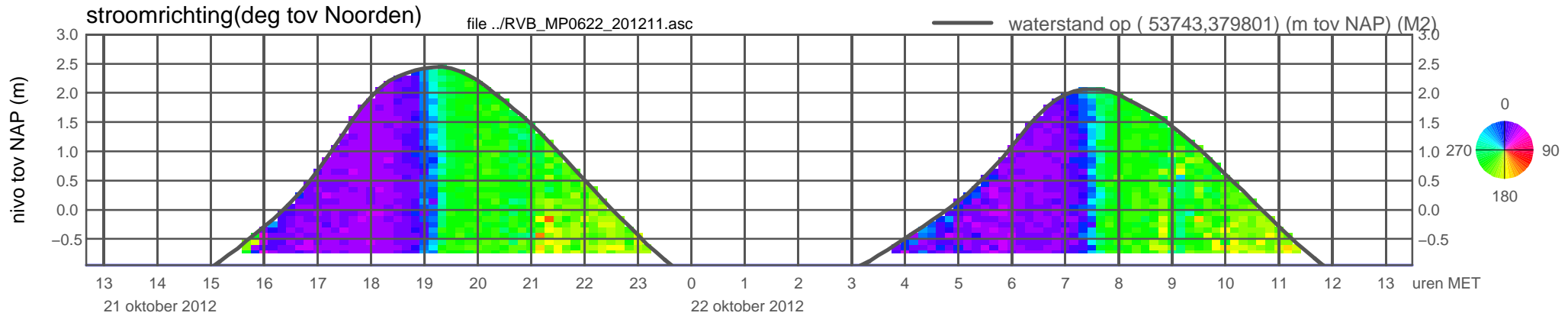
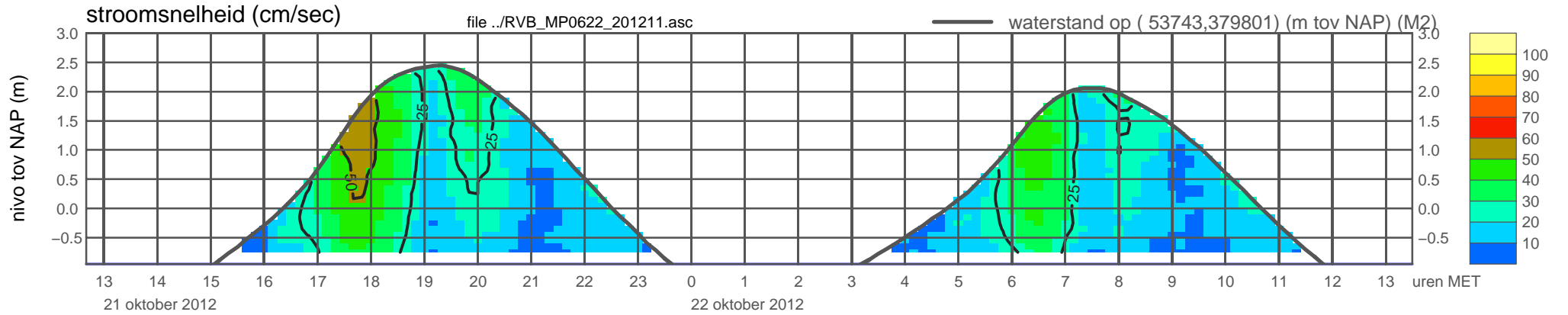
rijkswaterstaat zeeland

# meetpunt RVB\_MP0622\_201211 ( x=053743 , y=379801 , bodem=NAP -0.95 m sensor=NAP -0.85 m)

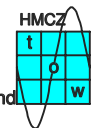
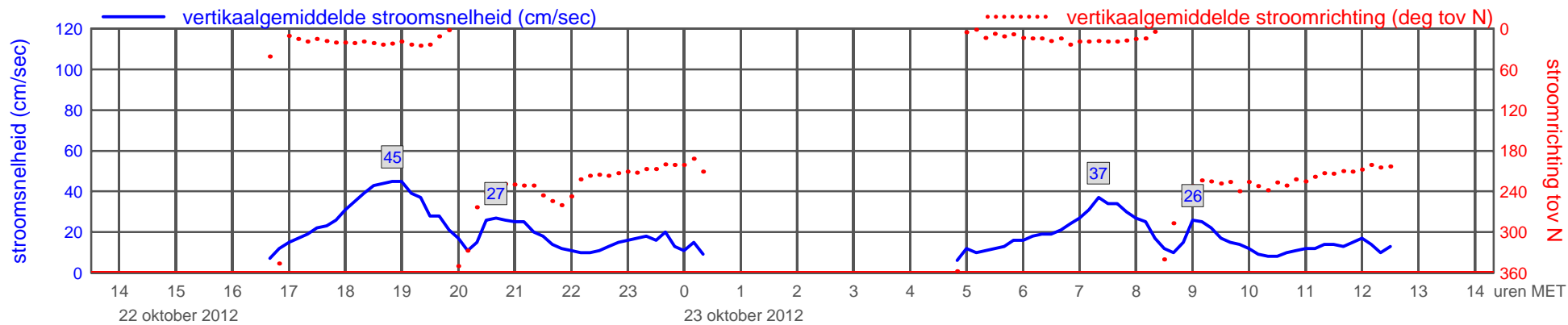
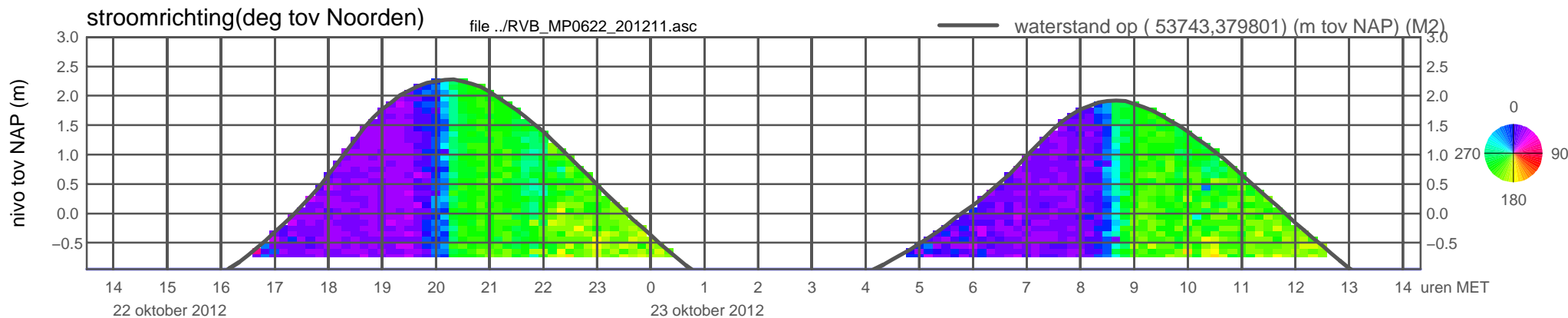
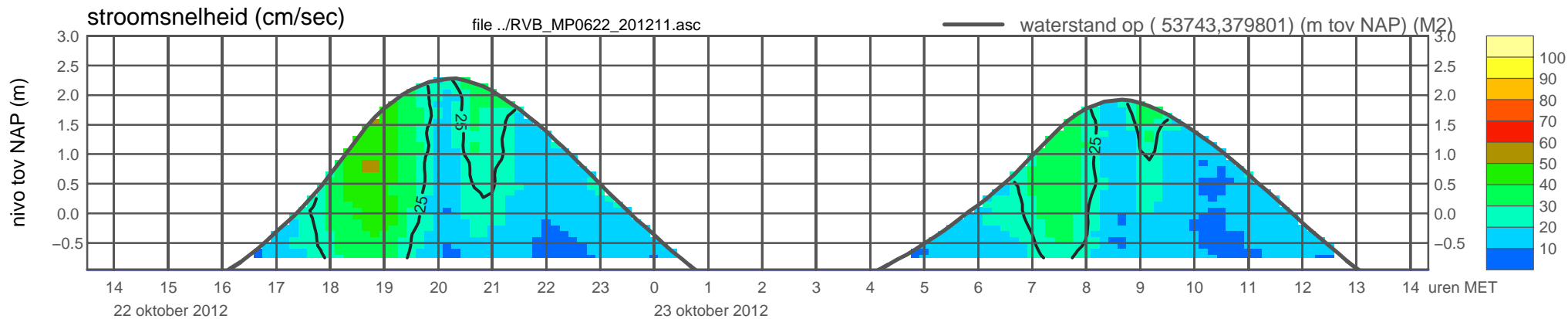


rijkswaterstaat zeeland

# meetpunt RVB\_MP0622\_201211 ( x=053743 , y=379801 , bodem=NAP -0.95 m sensor=NAP -0.85 m)

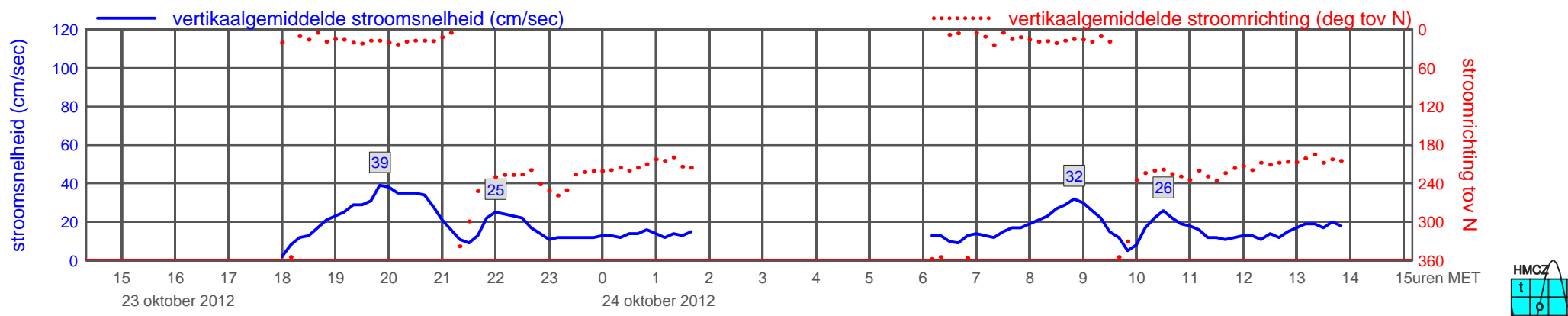
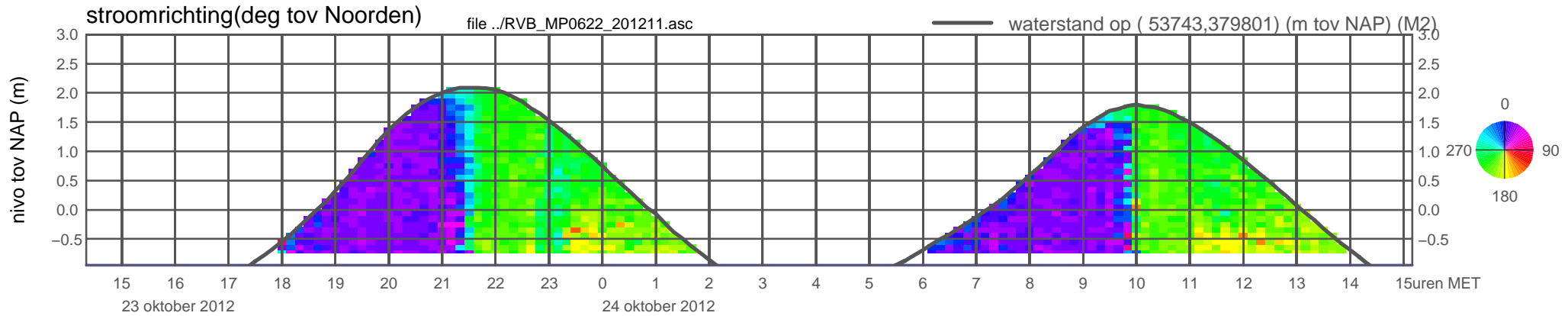
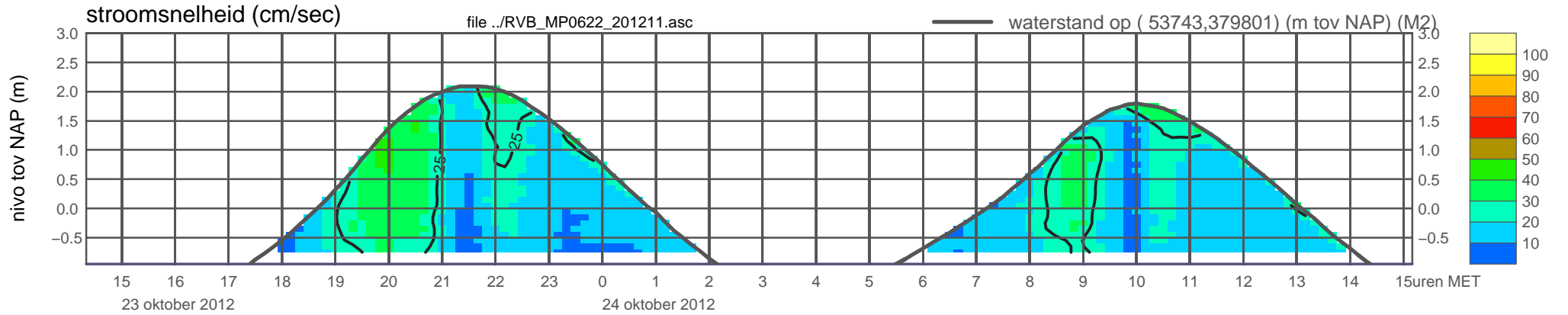


meetpunt RVB\_MP0622\_201211 ( x=053743 , y=379801 , bodem=NAP -0.95 m sensor=NAP -0.85 m)



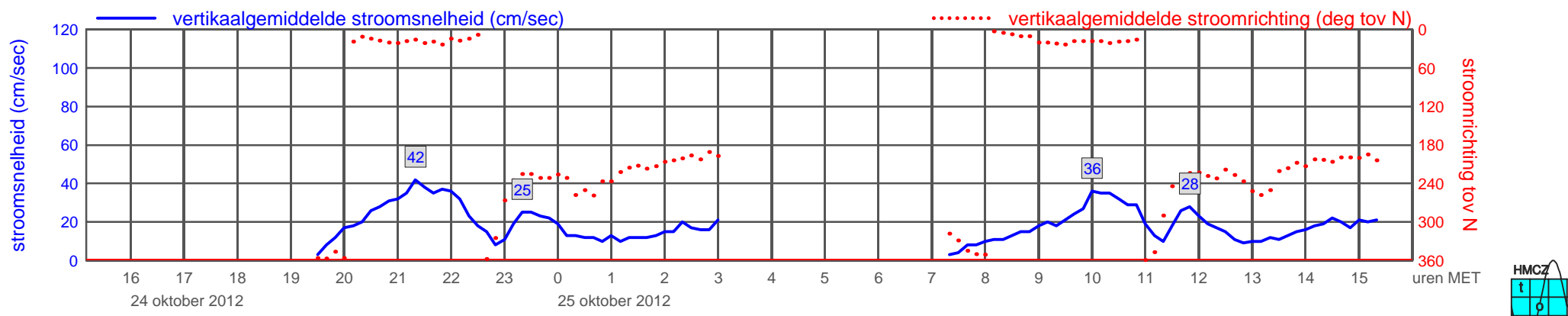
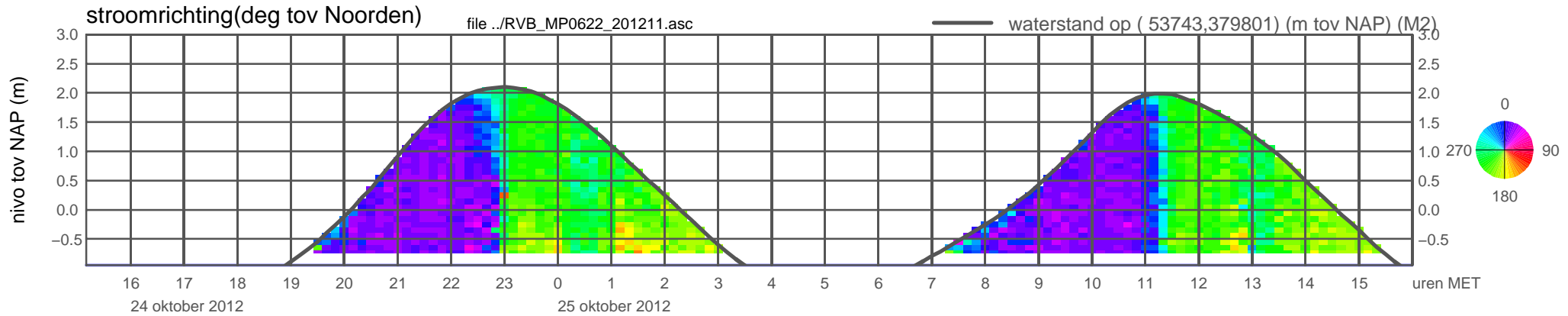
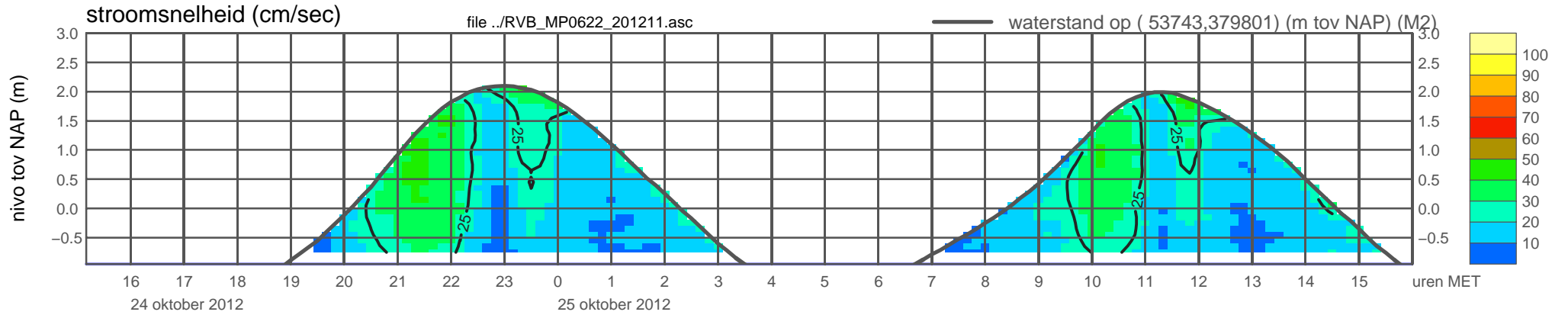
rijkswaterstaat zeeland

meetpunt RVB\_MP0622\_201211 ( x=053743 , y=379801 , bodem=NAP -0.95 m sensor=NAP -0.85 m)



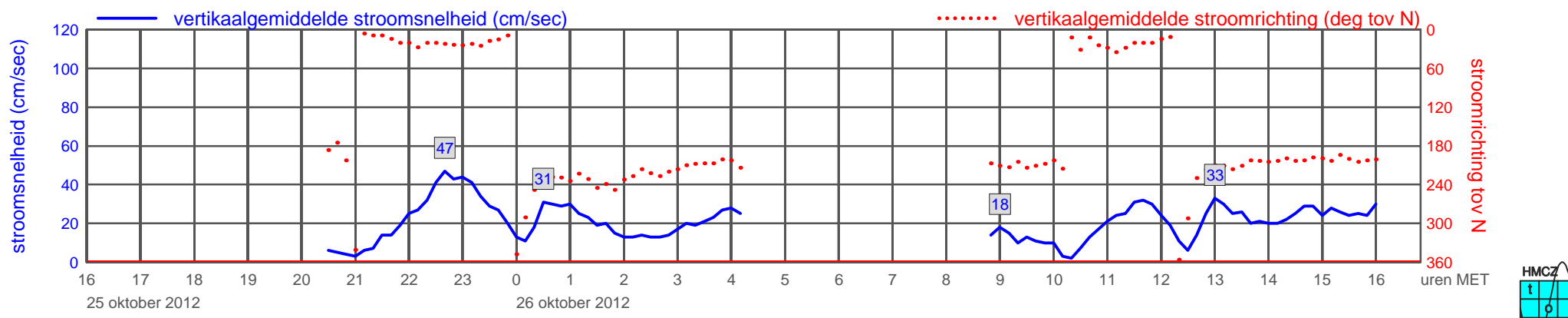
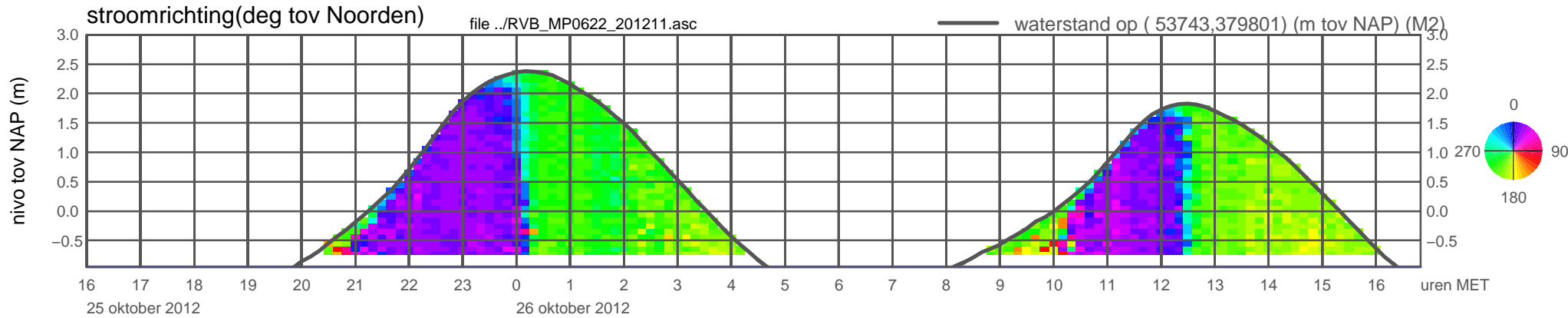
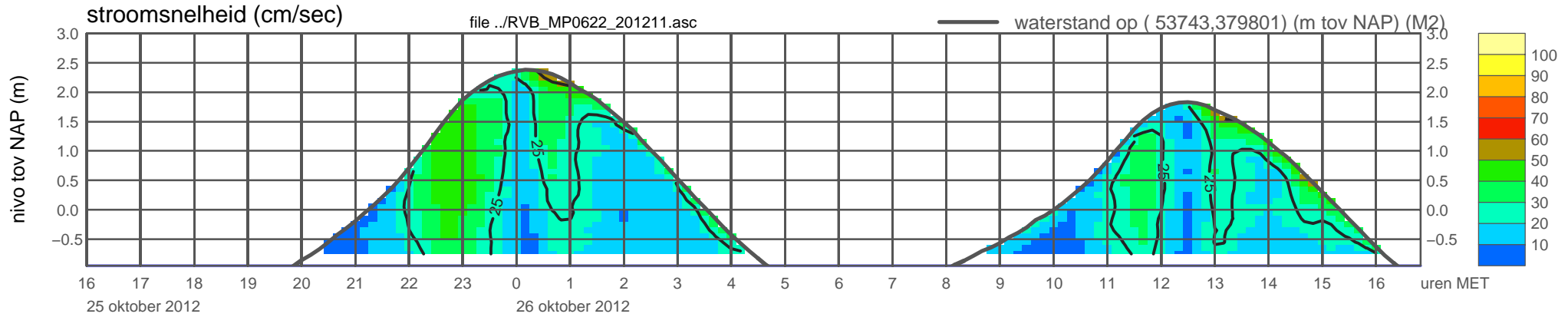
rijkswaterstaat zeeland

meetpunt RVB\_MP0622\_201211 ( x=053743 , y=379801 , bodem=NAP -0.95 m sensor=NAP -0.85 m)

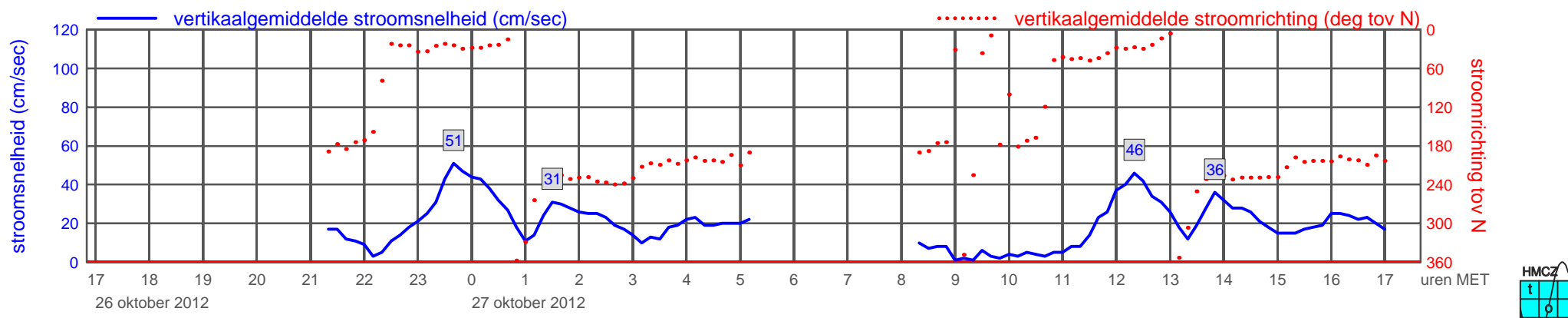
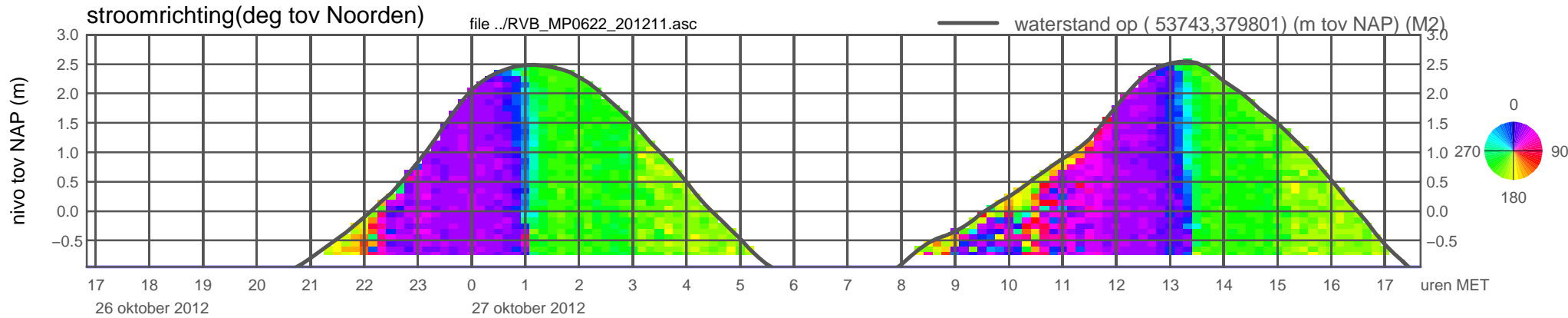
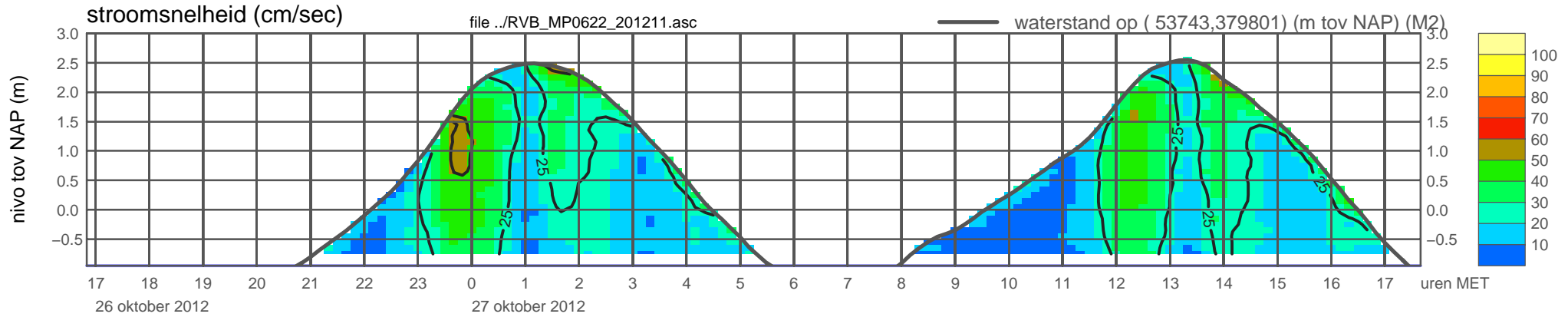


rijkswaterstaat zeeland

meetpunt RVB\_MP0622\_201211 ( x=053743 , y=379801 , bodem=NAP -0.95 m sensor=NAP -0.85 m)

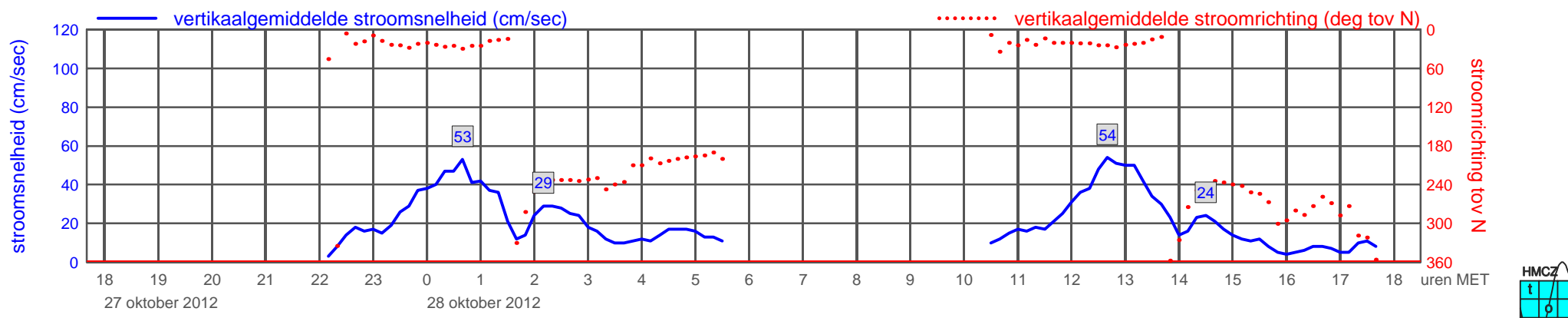
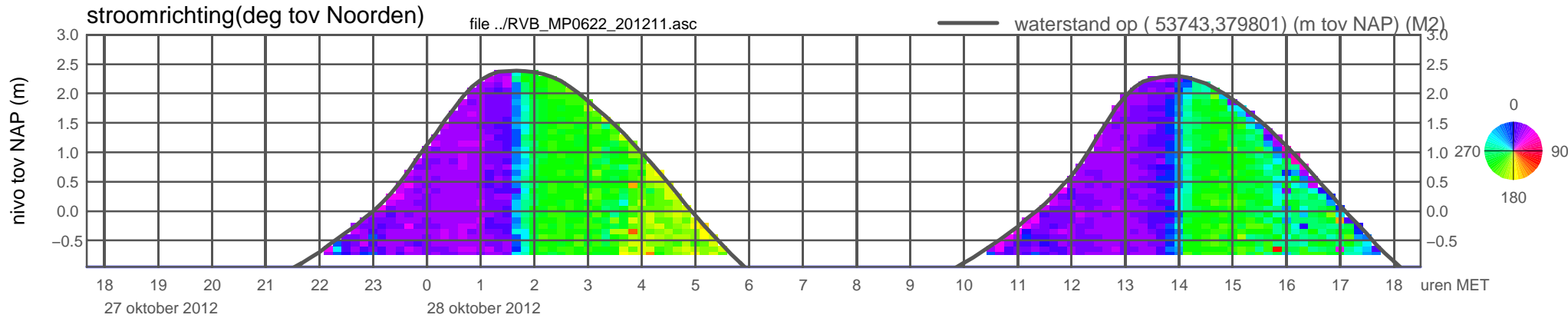
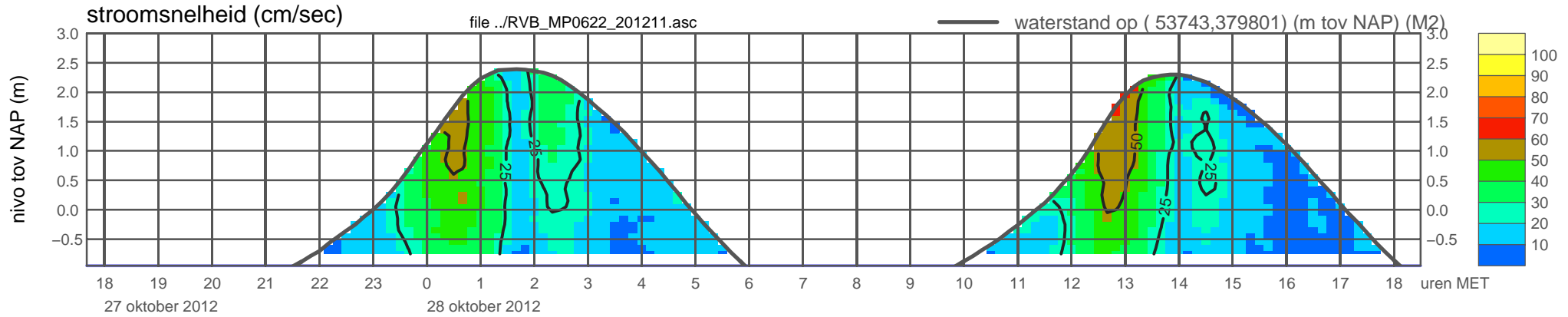


# meetpunt RVB\_MP0622\_201211 ( x=053743 , y=379801 , bodem=NAP -0.95 m sensor=NAP -0.85 m)



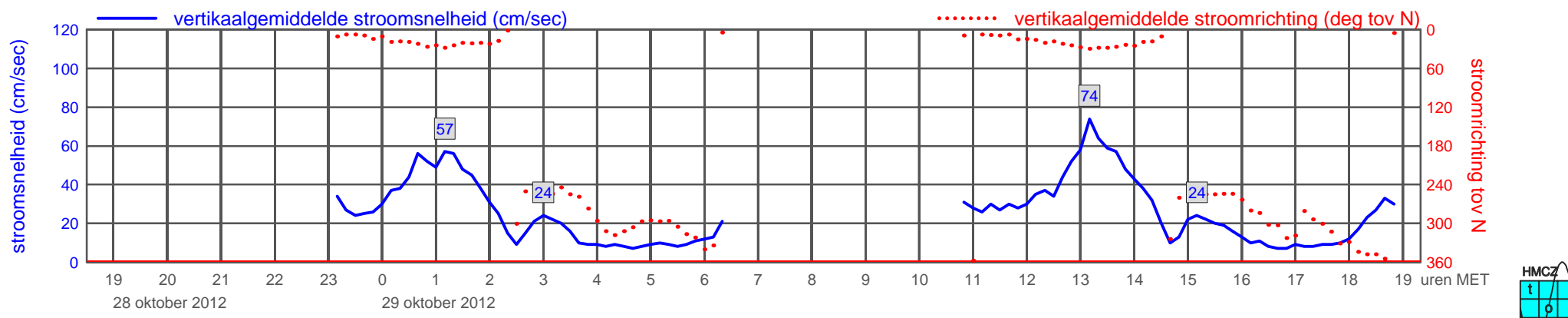
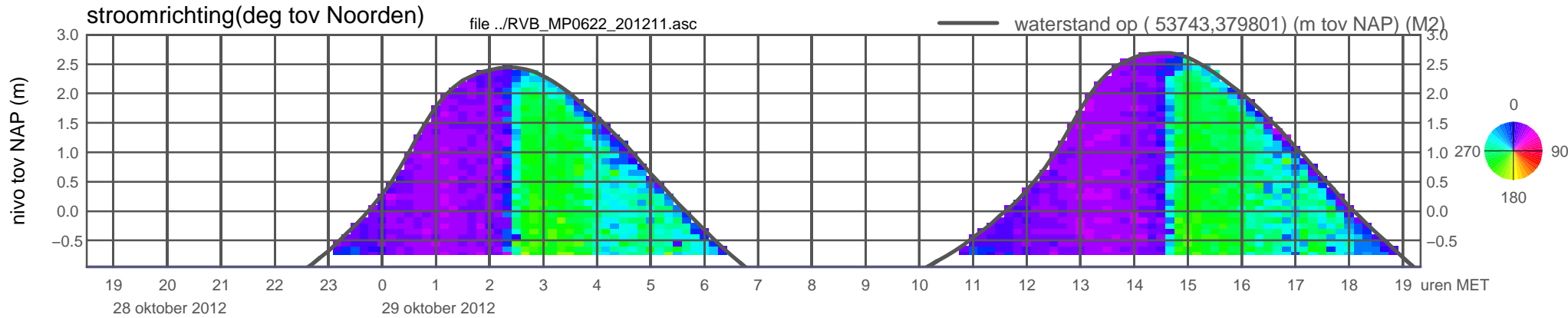
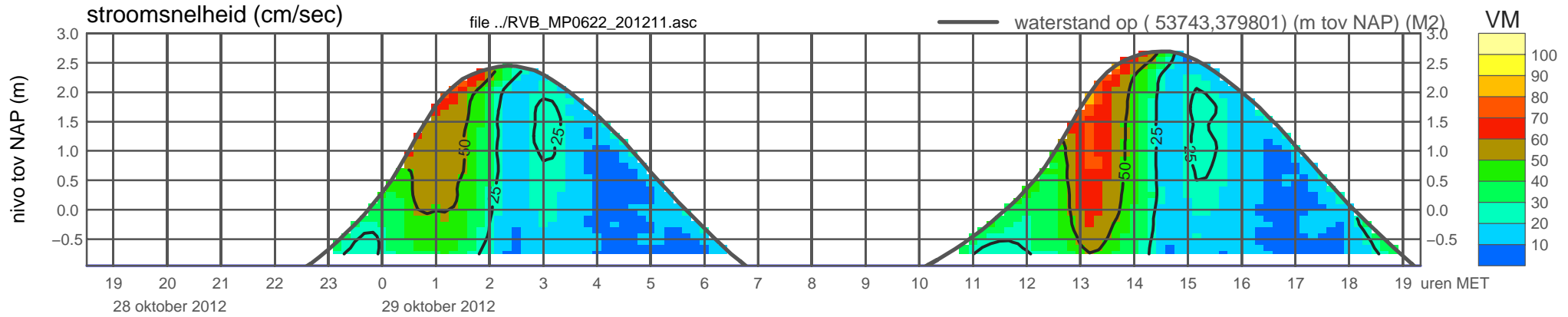


# meetpunt RVB\_MP0622\_201211 ( x=053743 , y=379801 , bodem=NAP -0.95 m sensor=NAP -0.85 m)

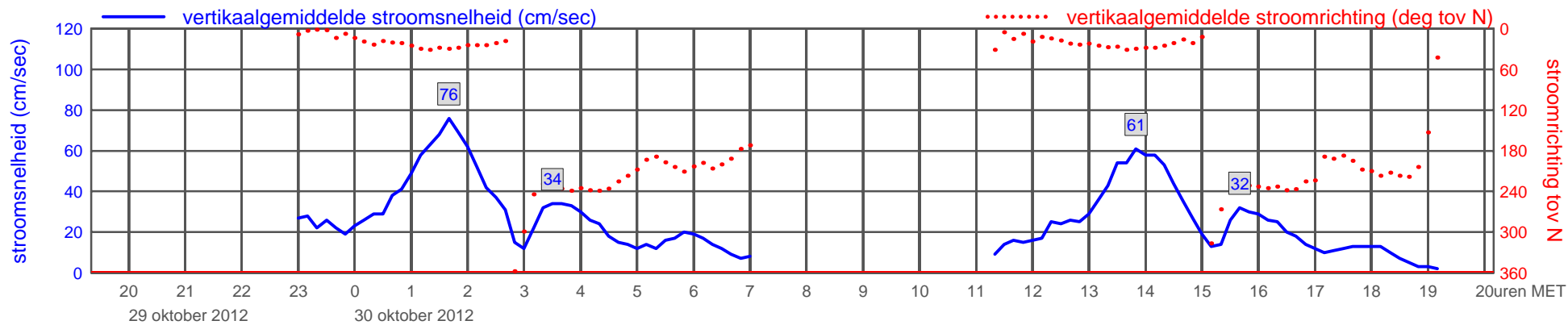
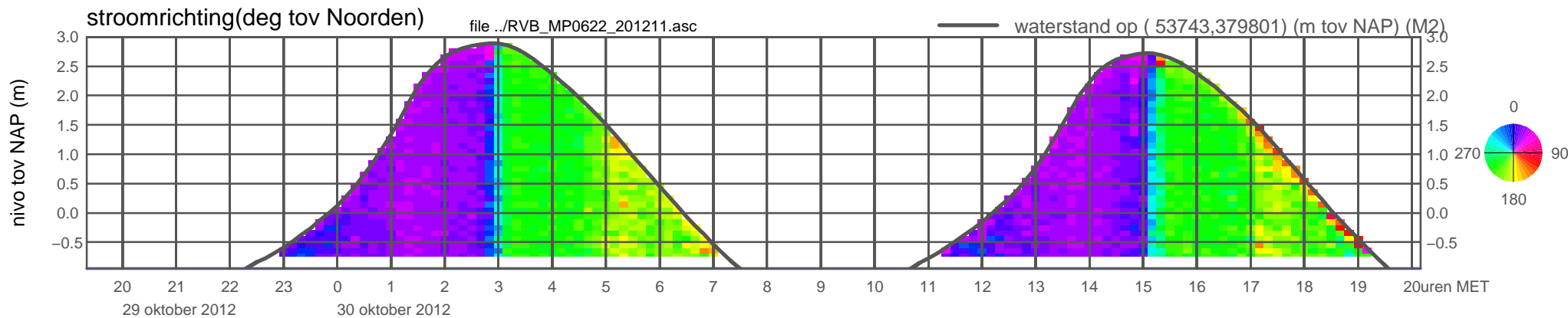
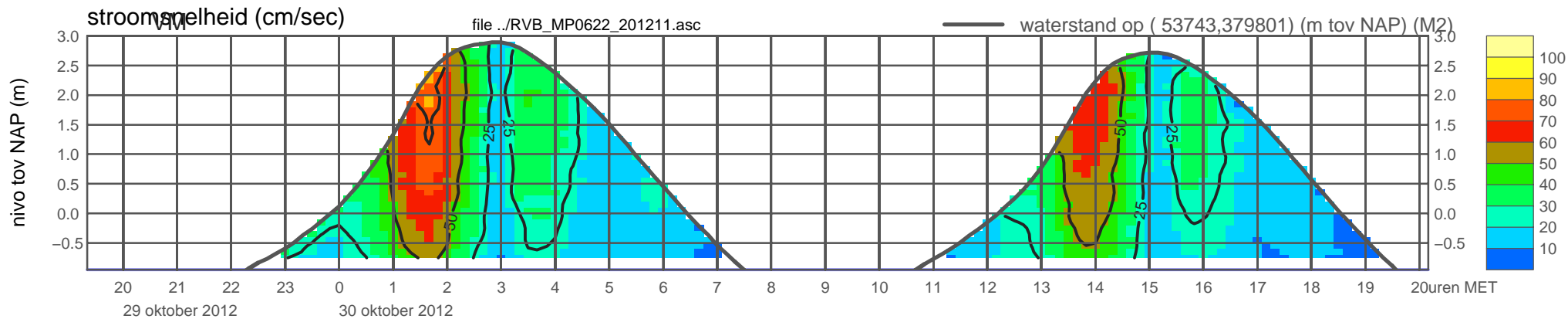


rijkswaterstaat zeeland

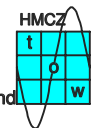
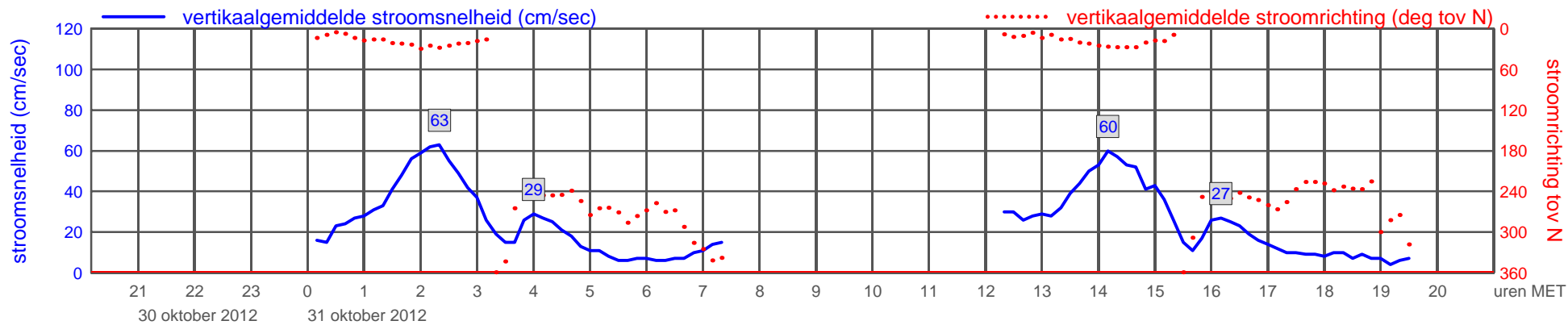
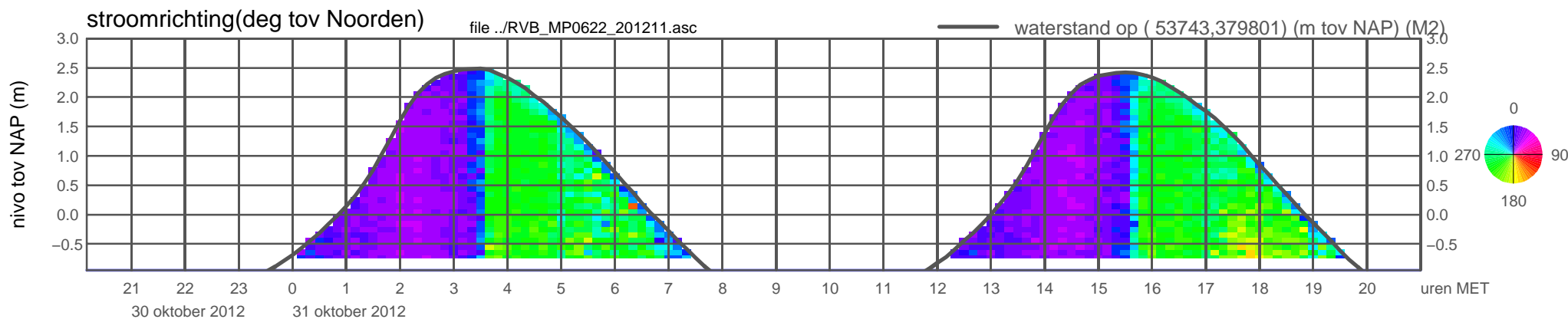
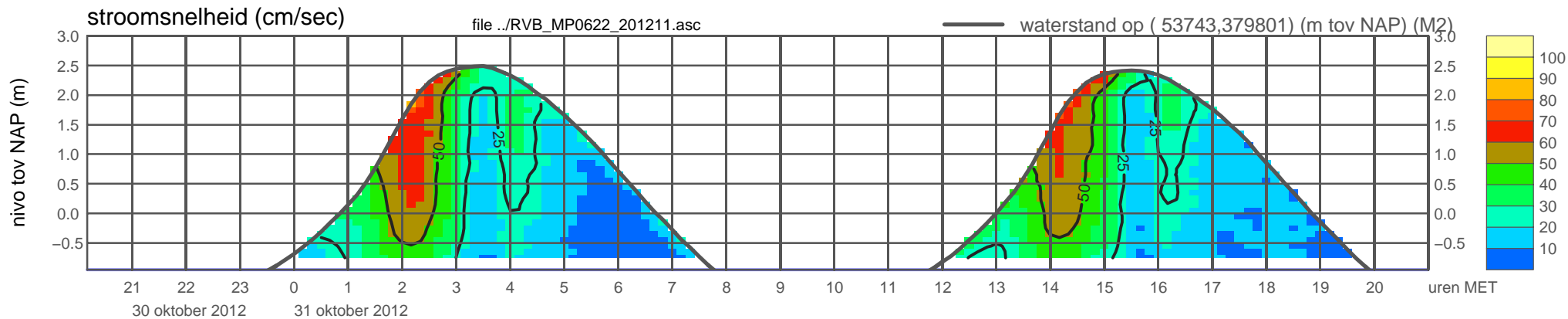
meetpunt RVB\_MP0622\_201211 ( x=053743 , y=379801 , bodem=NAP -0.95 m sensor=NAP -0.85 m)



meetpunt RVB\_MP0622\_201211 ( x=053743 , y=379801 , bodem=NAP -0.95 m sensor=NAP -0.85 m)

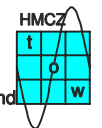
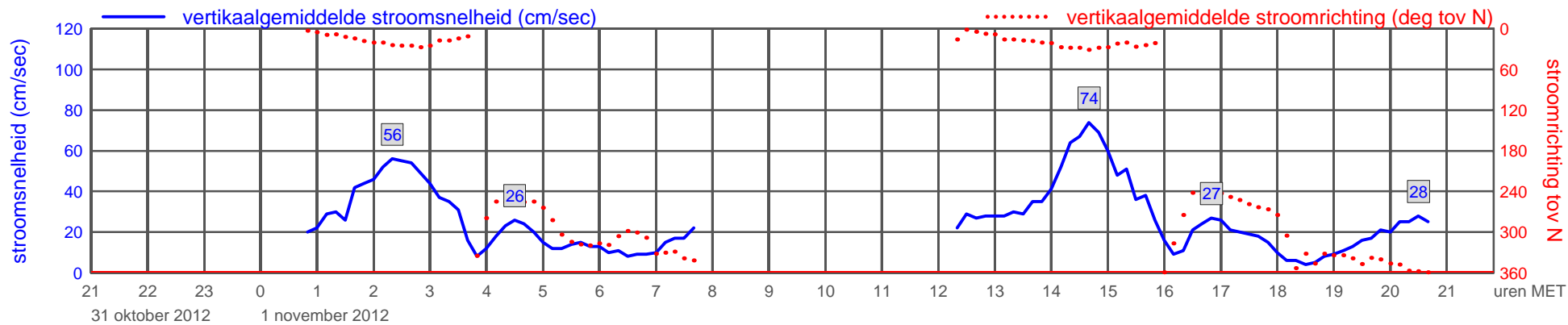
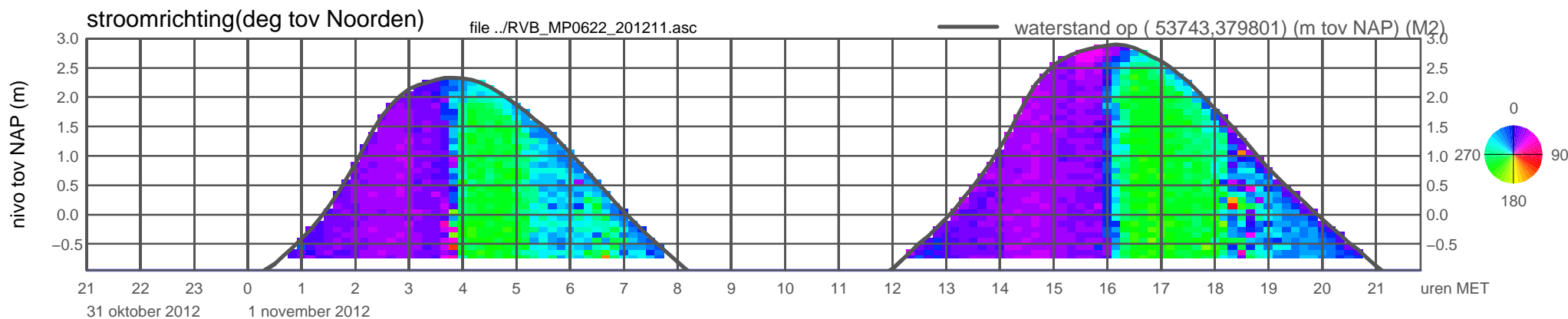
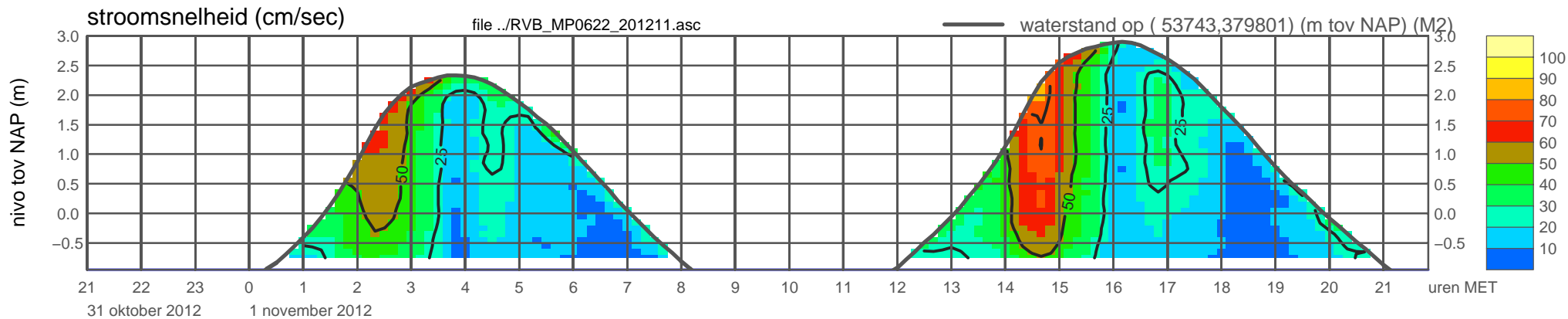


# meetpunt RVB\_MP0622\_201211 ( x=053743 , y=379801 , bodem=NAP -0.95 m sensor=NAP -0.85 m)



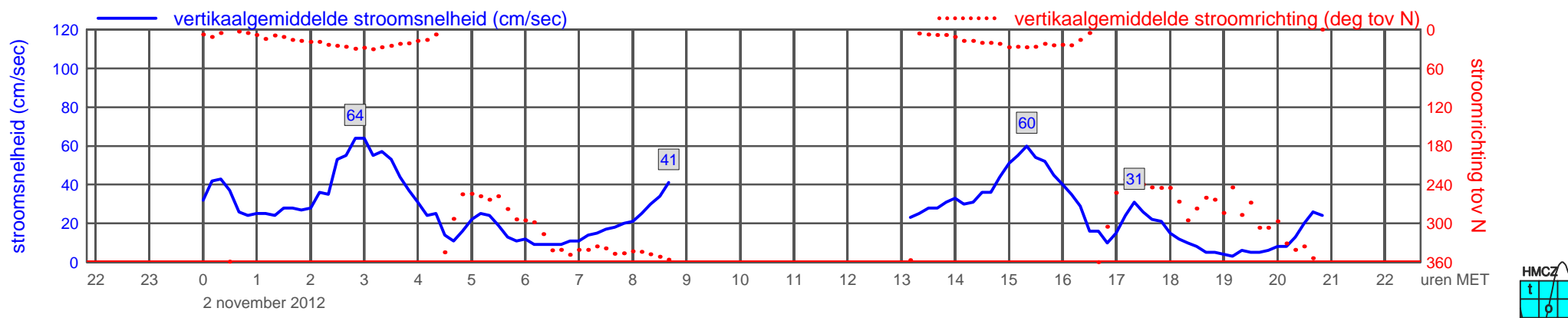
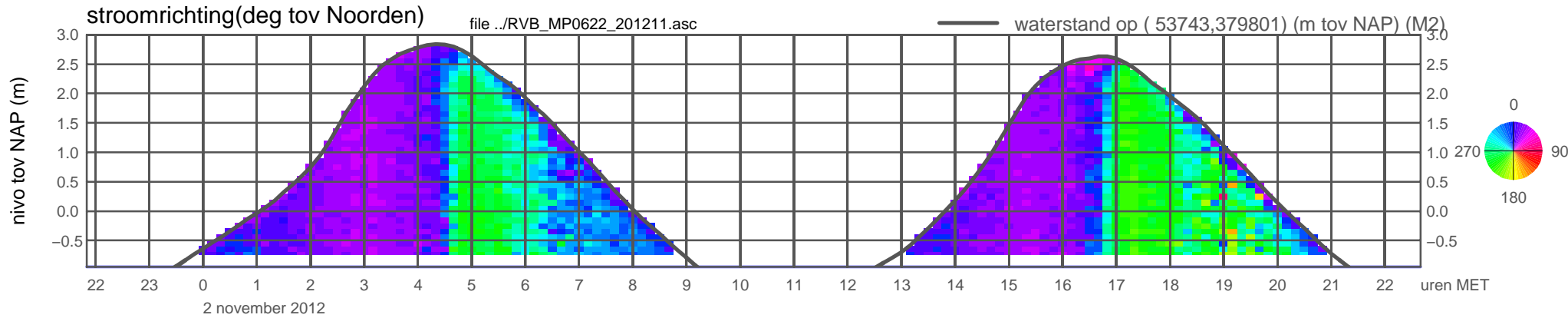
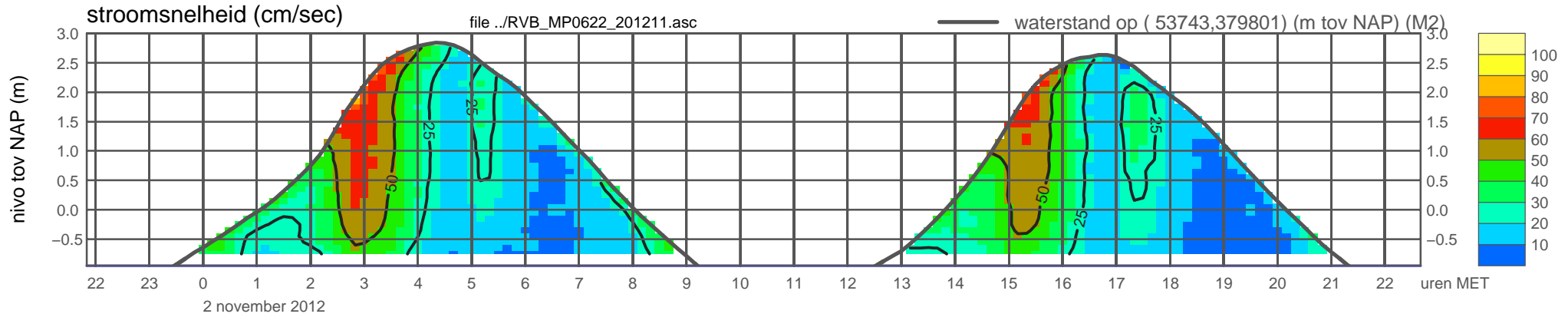
rijkswaterstaat zeeland

# meetpunt RVB\_MP0622\_201211 ( x=053743 , y=379801 , bodem=NAP -0.95 m sensor=NAP -0.85 m)

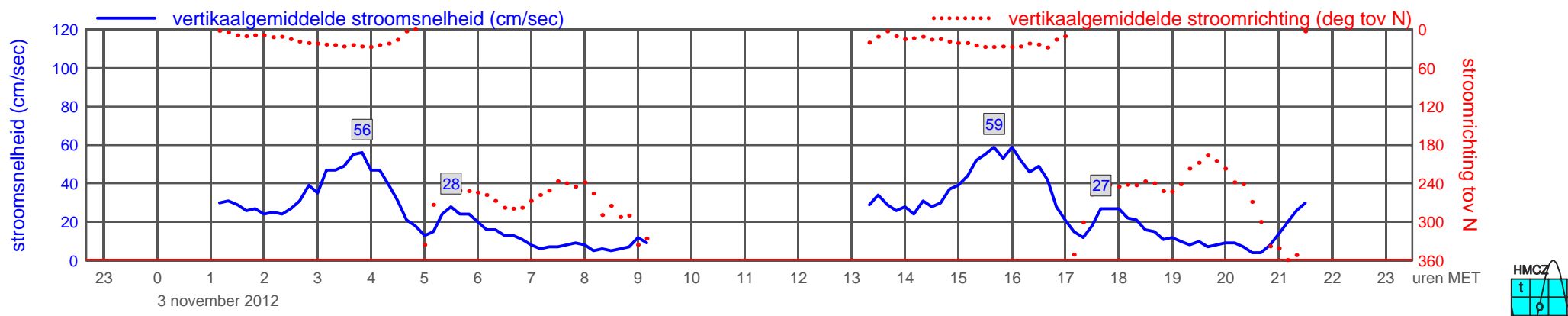
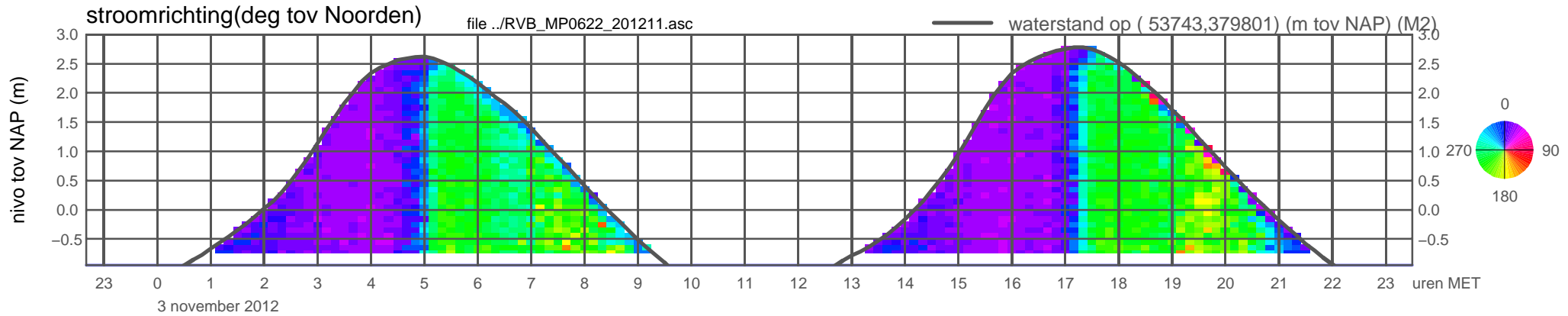
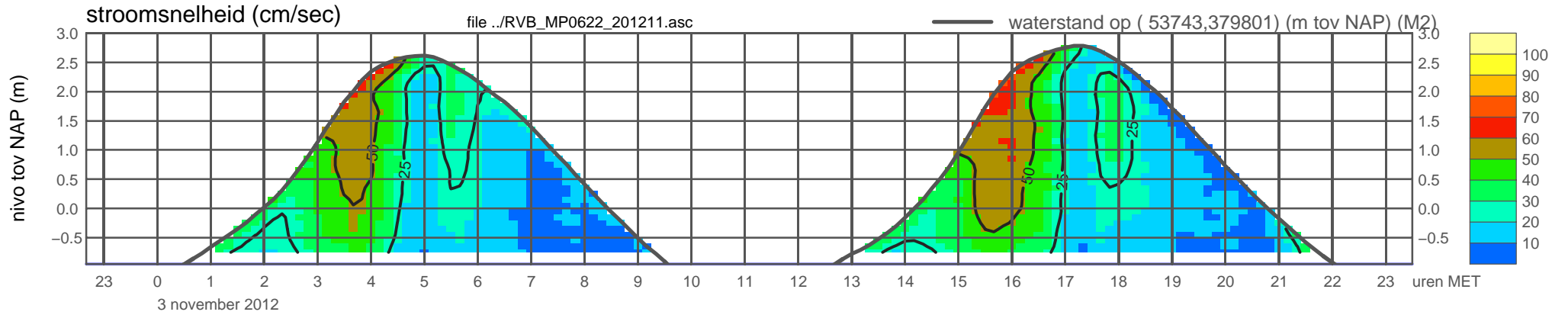


rijkswaterstaat zeeland

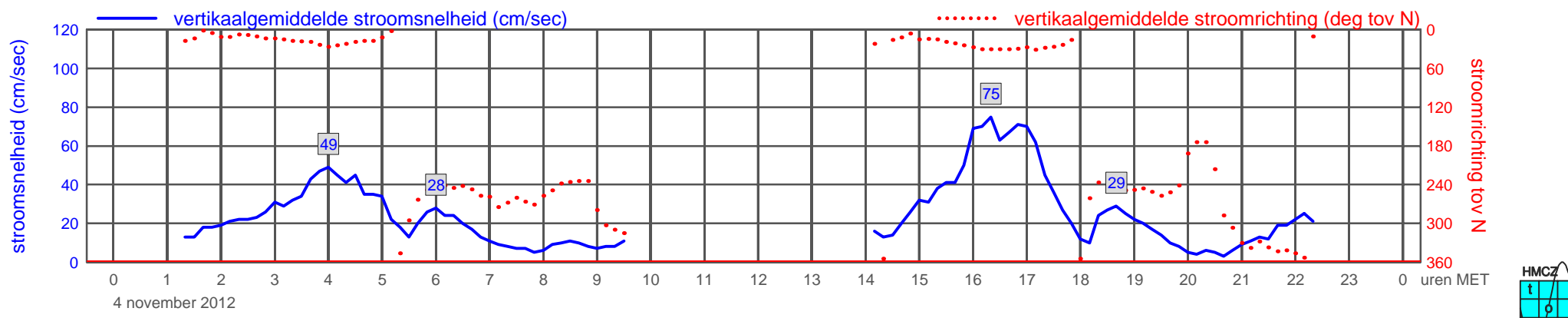
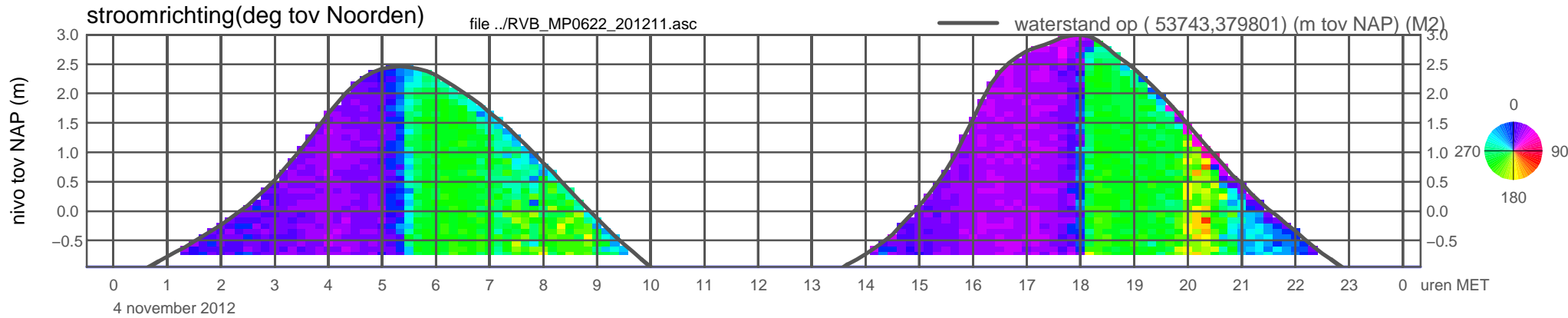
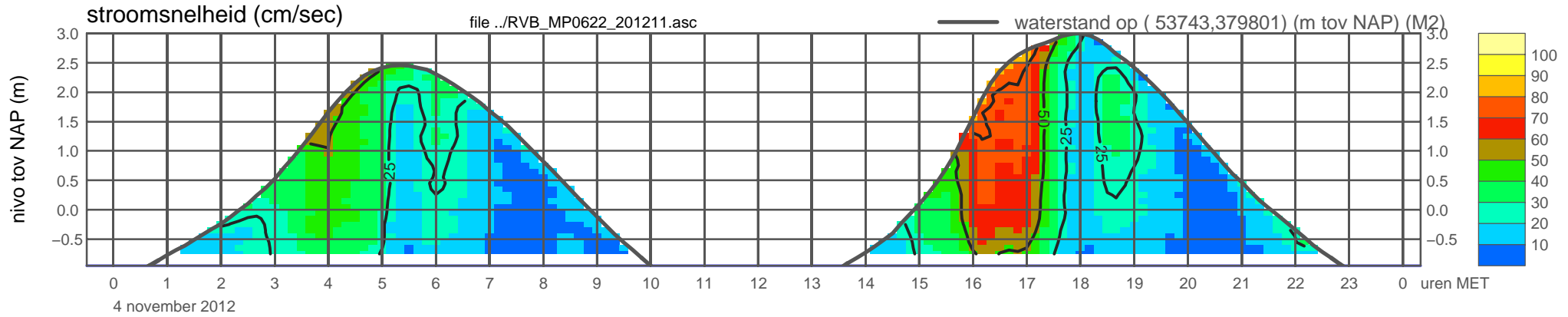
meetpunt RVB\_MP0622\_201211 ( x=053743 , y=379801 , bodem=NAP -0.95 m sensor=NAP -0.85 m)



meetpunt RVB\_MP0622\_201211 ( x=053743 , y=379801 , bodem=NAP -0.95 m sensor=NAP -0.85 m)

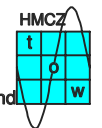
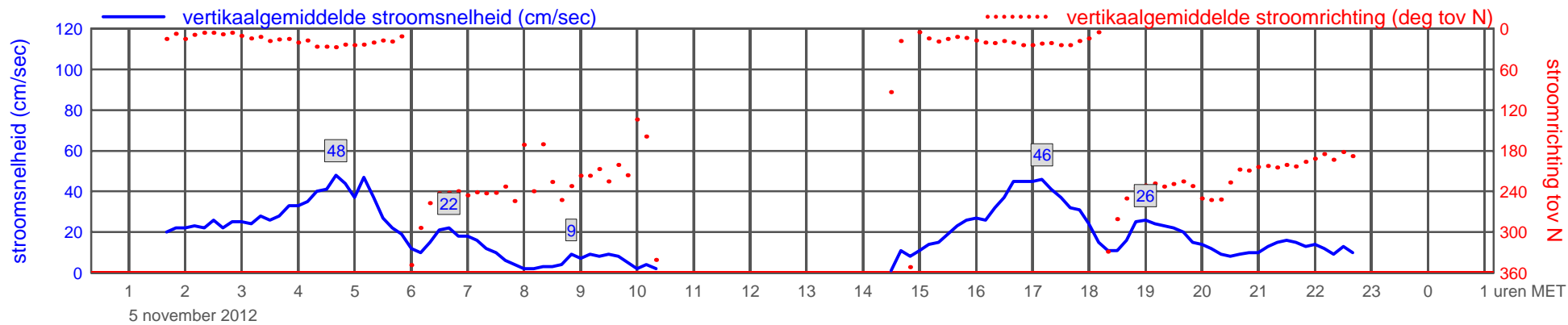
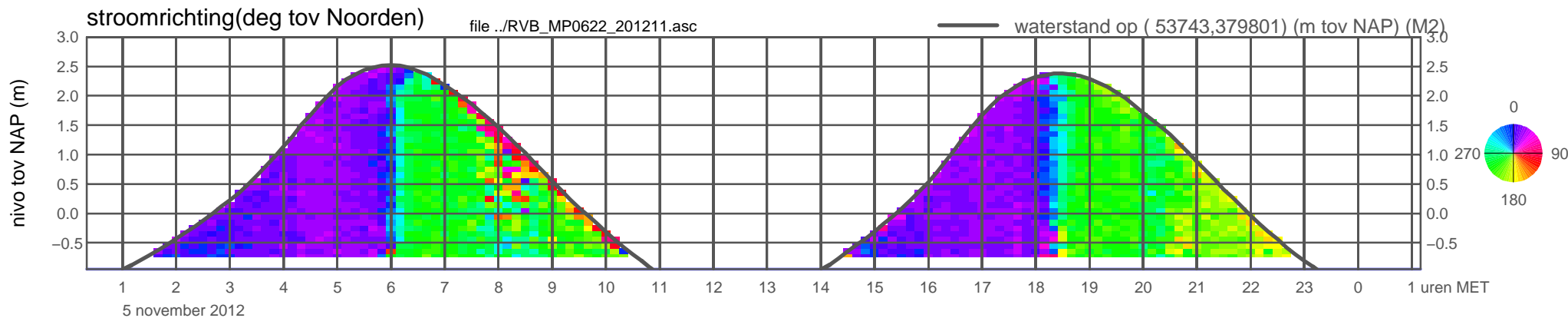
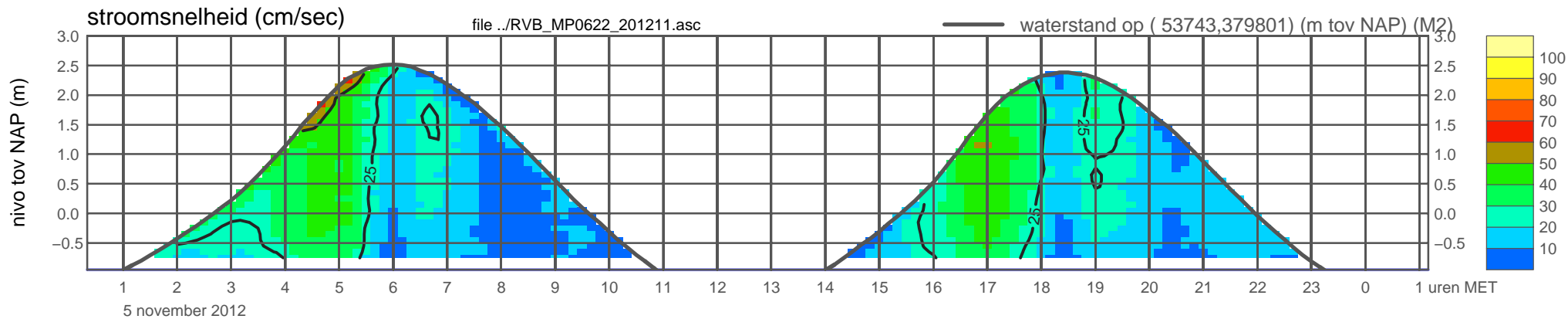


# meetpunt RVB\_MP0622\_201211 ( x=053743 , y=379801 , bodem=NAP -0.95 m sensor=NAP -0.85 m)



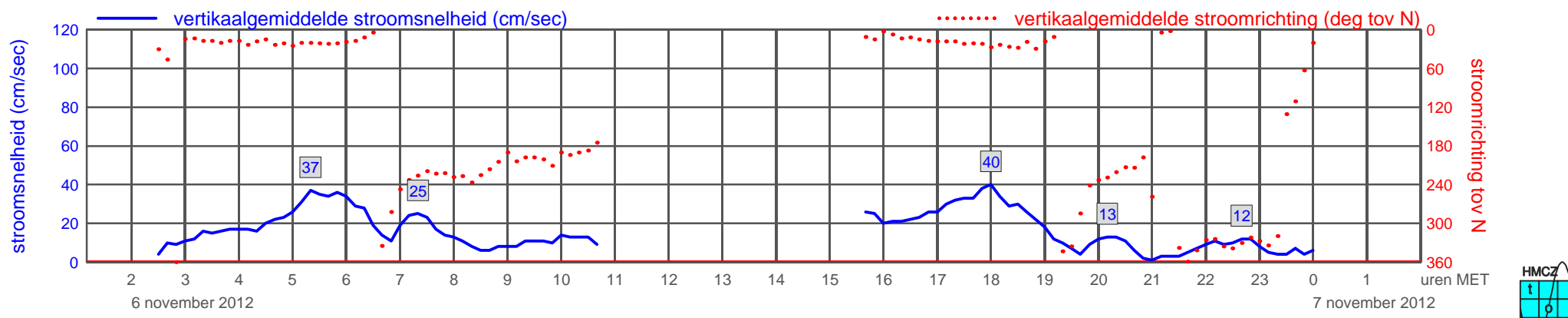
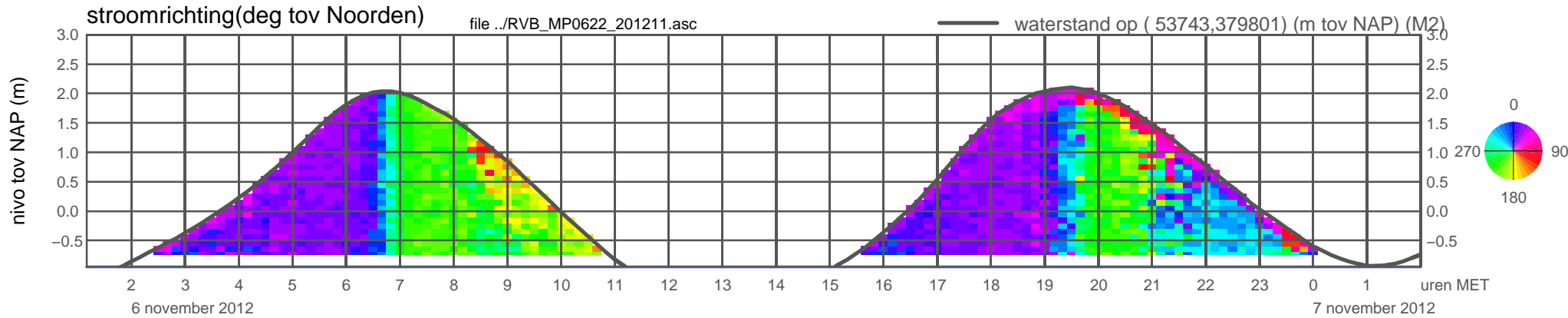
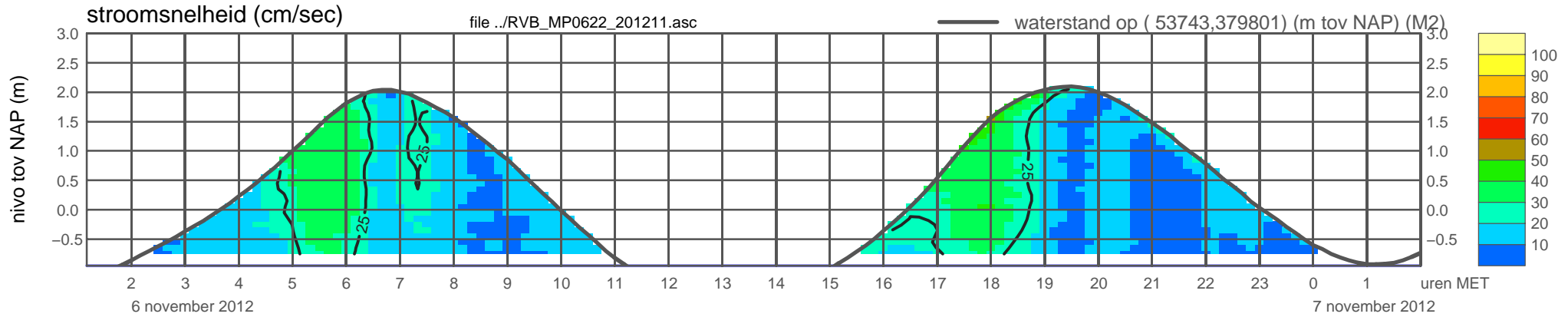


# meetpunt RVB\_MP0622\_201211 ( x=053743 , y=379801 , bodem=NAP -0.95 m sensor=NAP -0.85 m)

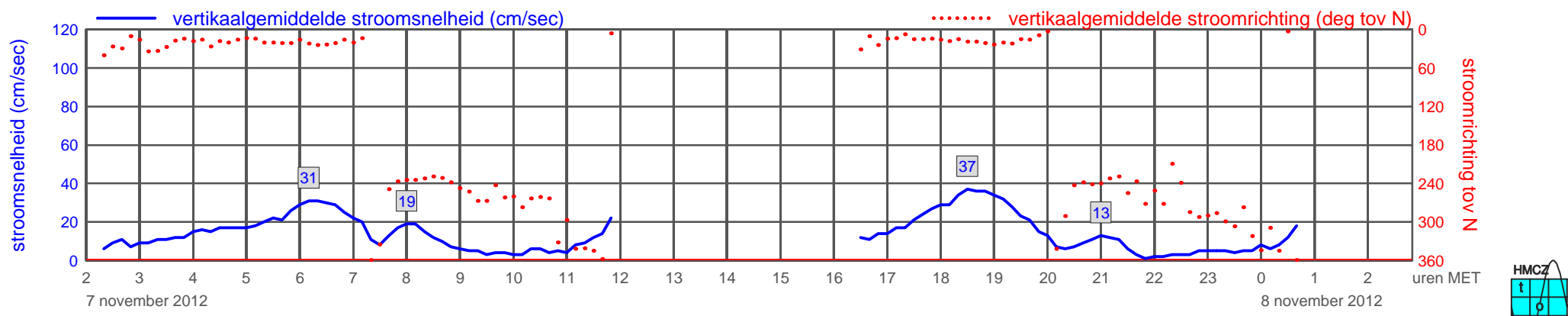
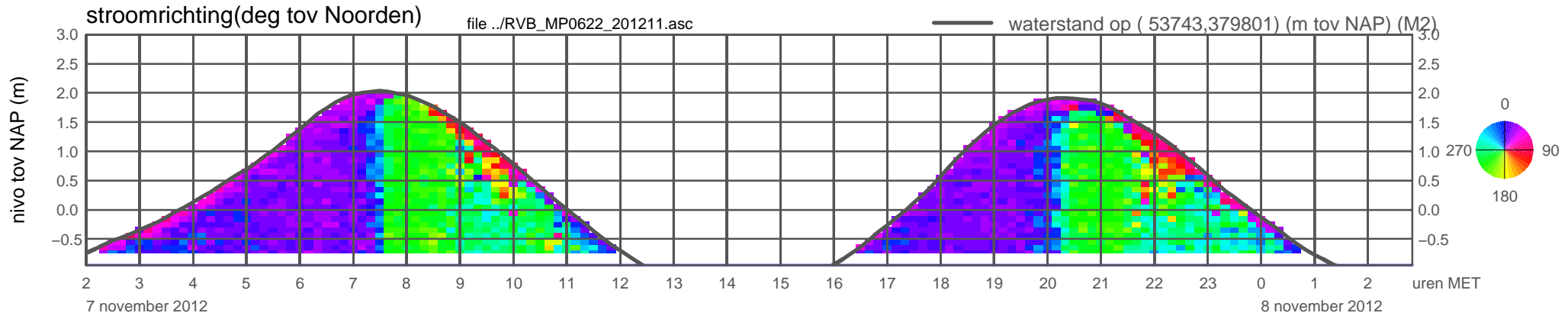
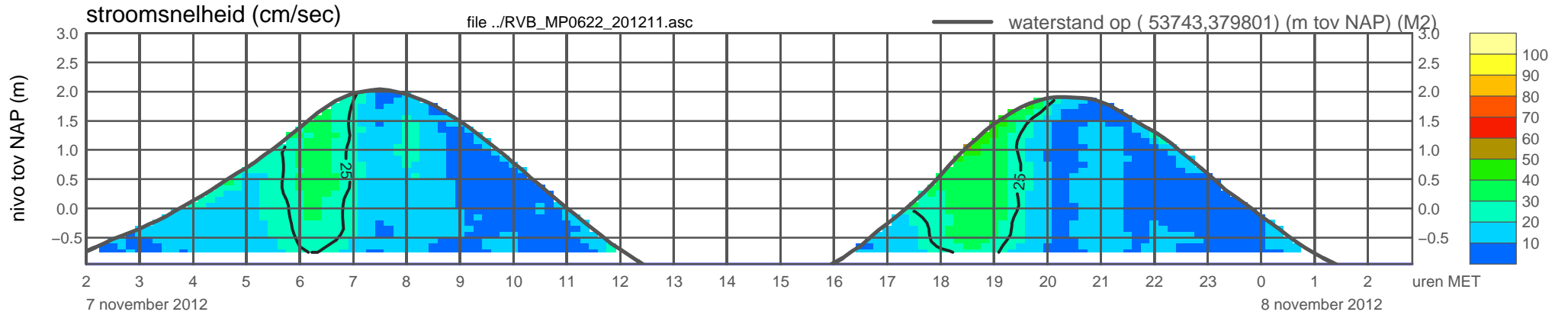


rijkswaterstaat zeeland

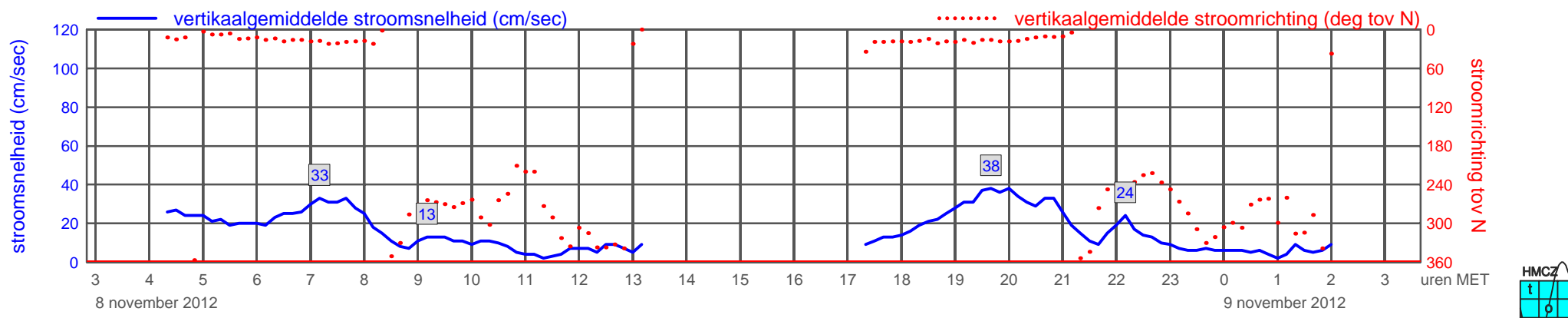
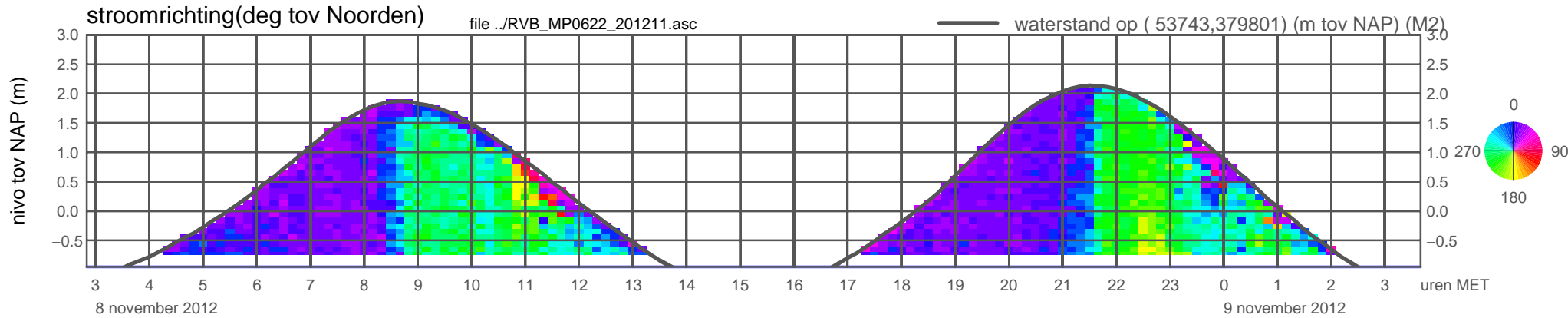
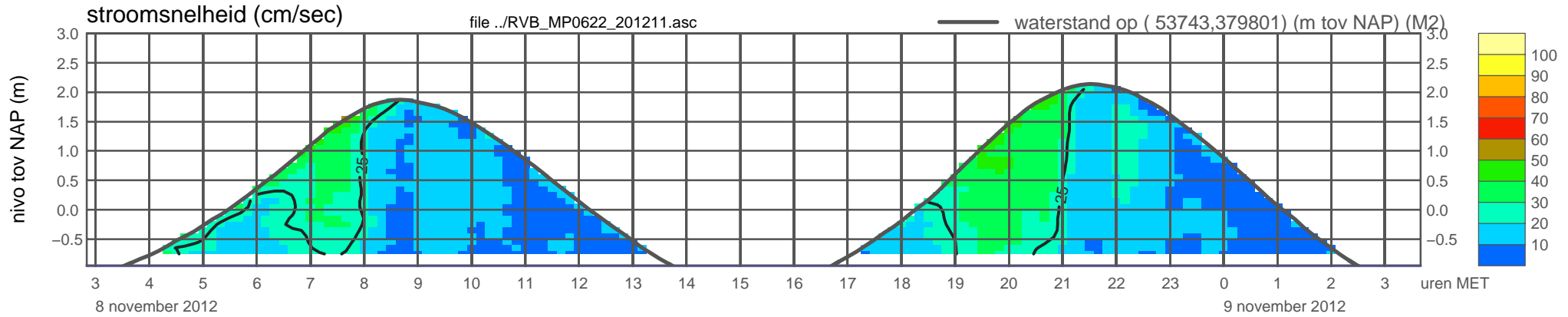
meetpunt RVB\_MP0622\_201211 ( x=053743 , y=379801 , bodem=NAP -0.95 m sensor=NAP -0.85 m)



meetpunt RVB\_MP0622\_201211 ( x=053743 , y=379801 , bodem=NAP -0.95 m sensor=NAP -0.85 m)

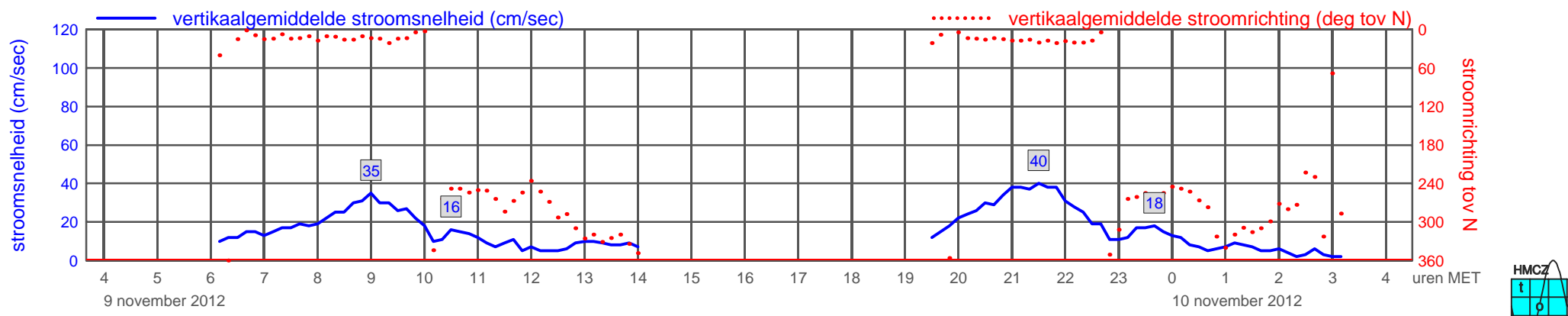
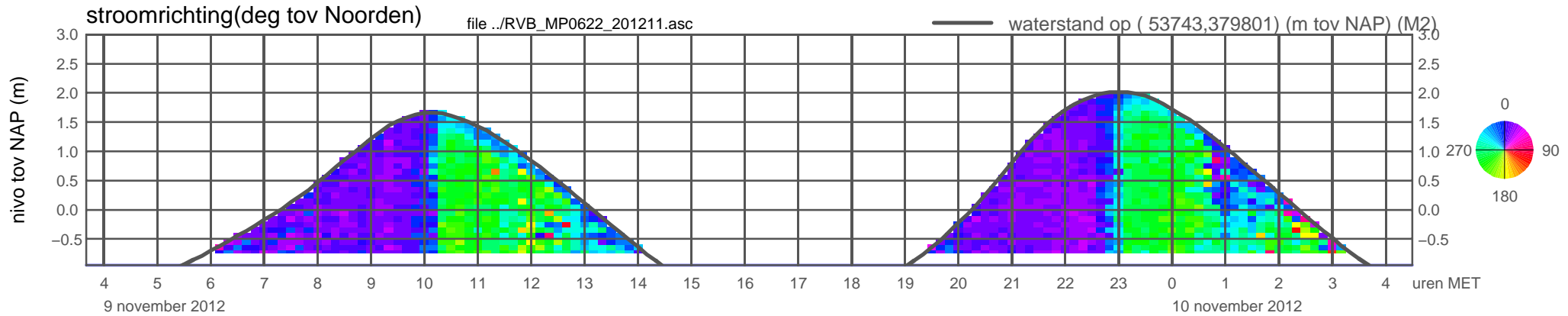
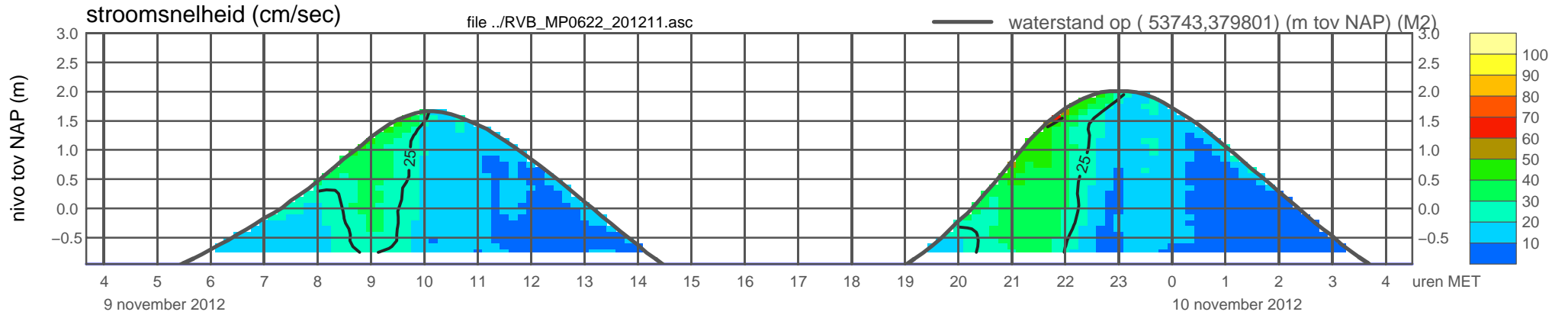


meetpunt RVB\_MP0622\_201211 ( x=053743 , y=379801 , bodem=NAP -0.95 m sensor=NAP -0.85 m)



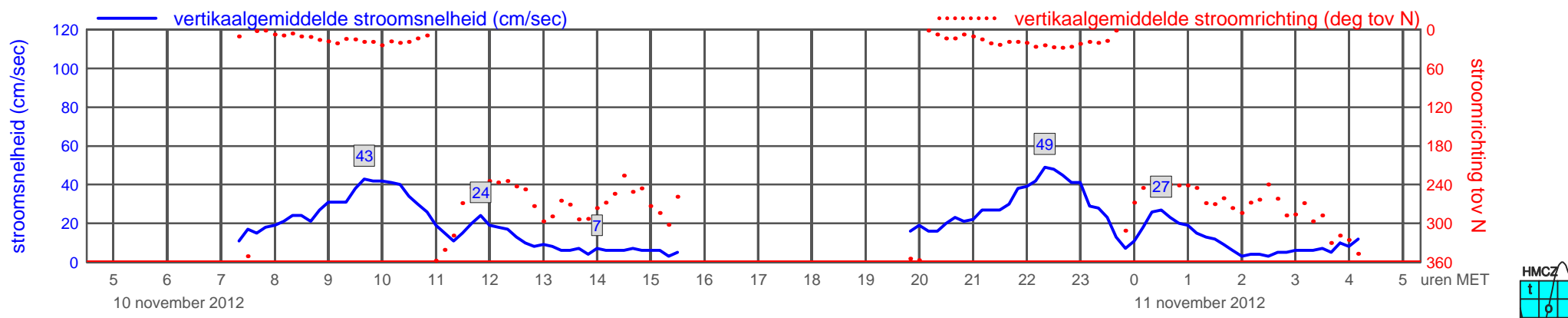
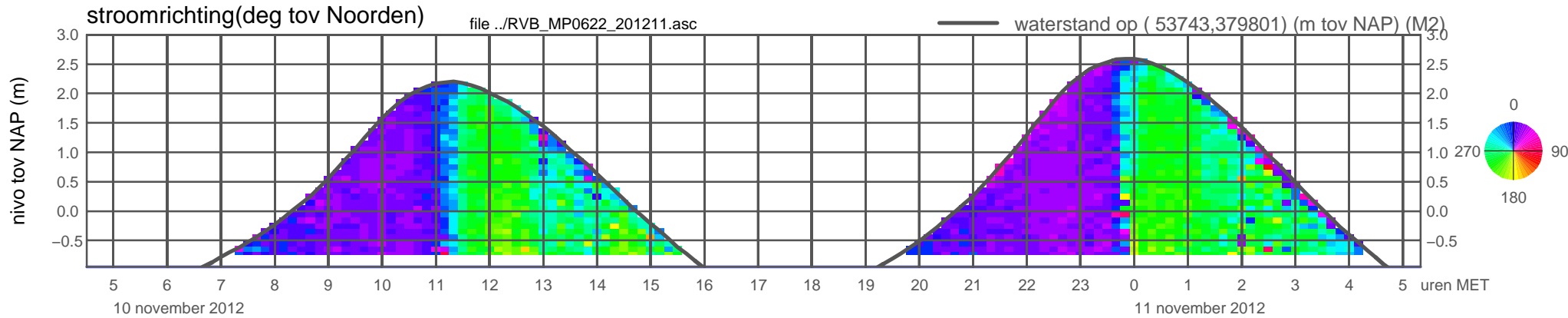
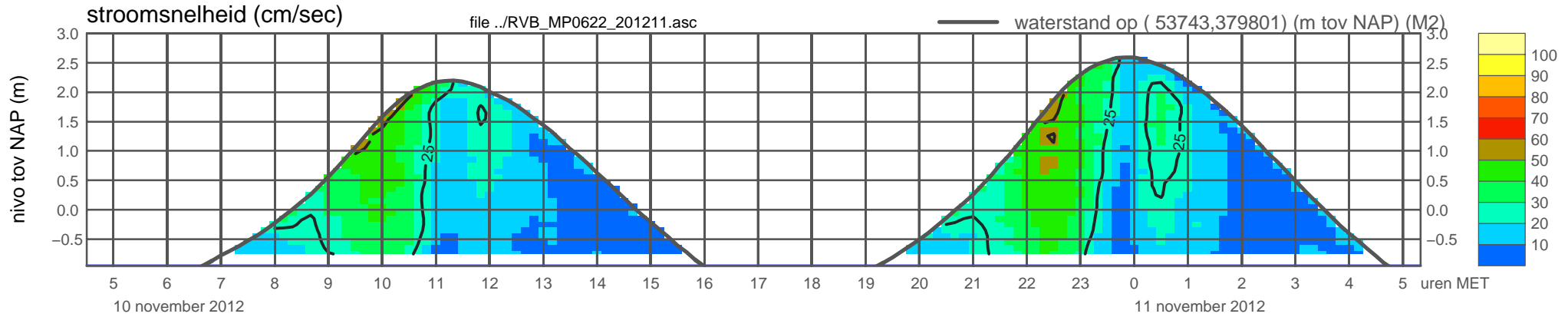
rijkswaterstaat zeeland

meetpunt RVB\_MP0622\_201211 ( x=053743 , y=379801 , bodem=NAP -0.95 m sensor=NAP -0.85 m)



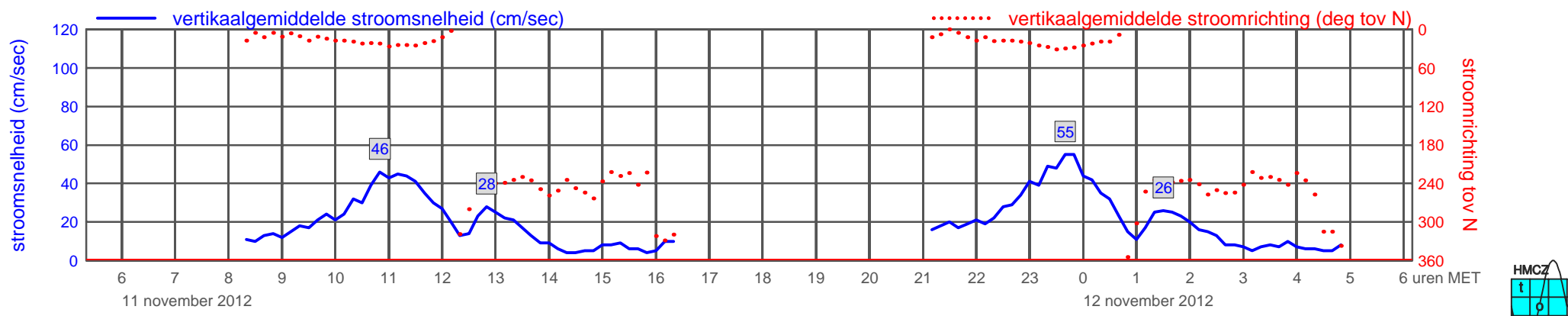
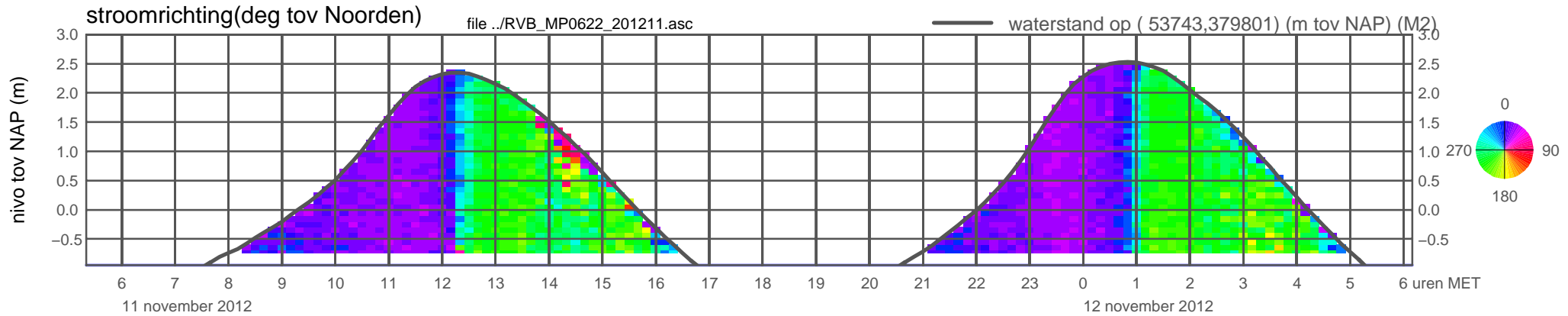
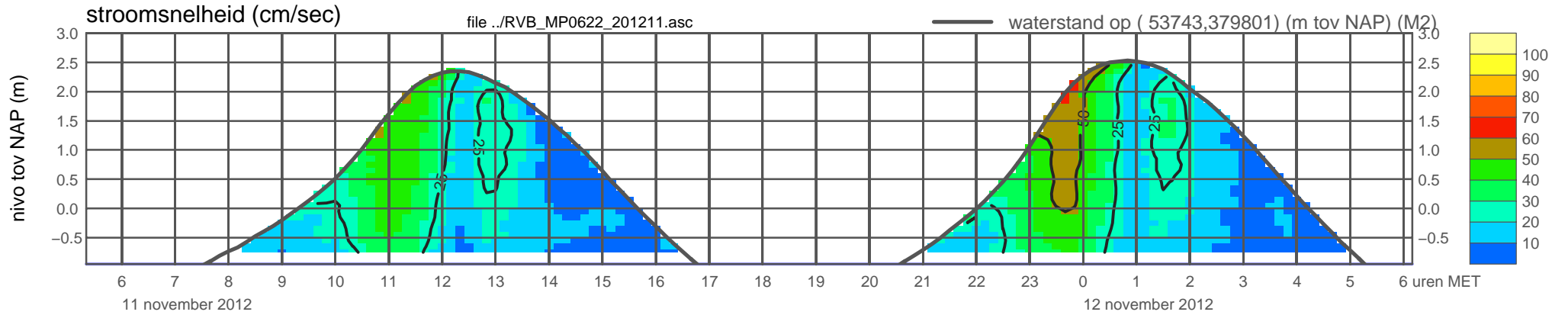
rijkswaterstaat zeeland

meetpunt RVB\_MP0622\_201211 ( x=053743 , y=379801 , bodem=NAP -0.95 m sensor=NAP -0.85 m)



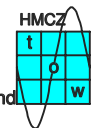
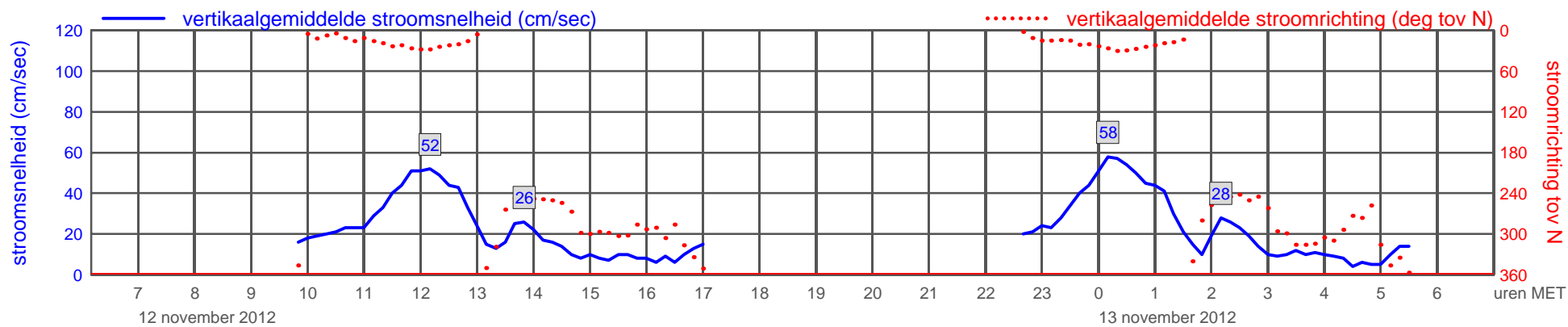
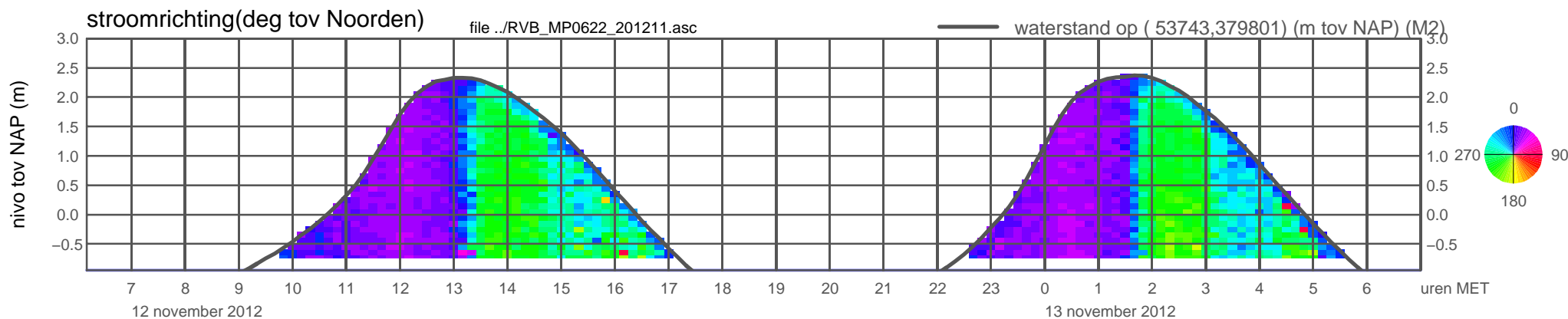
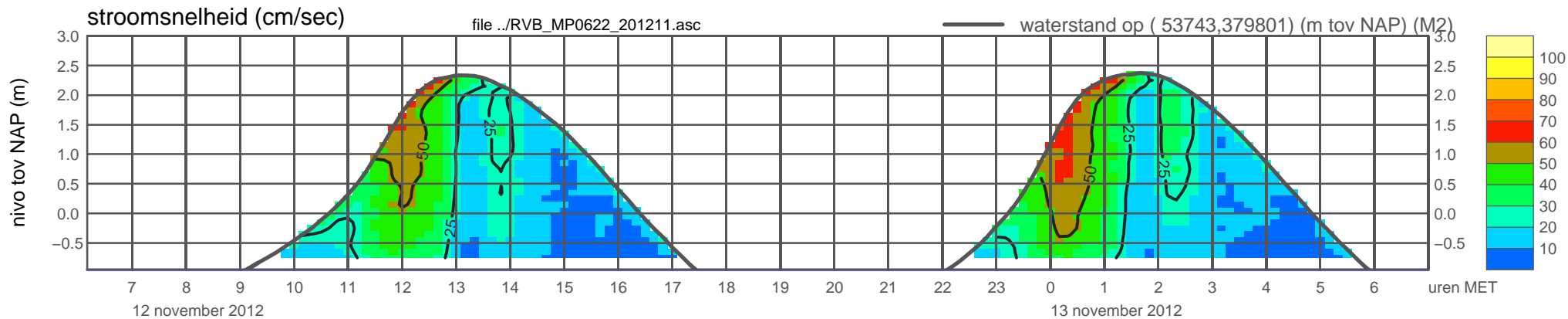
rijkswaterstaat zeeland

meetpunt RVB\_MP0622\_201211 ( x=053743 , y=379801 , bodem=NAP -0.95 m sensor=NAP -0.85 m)



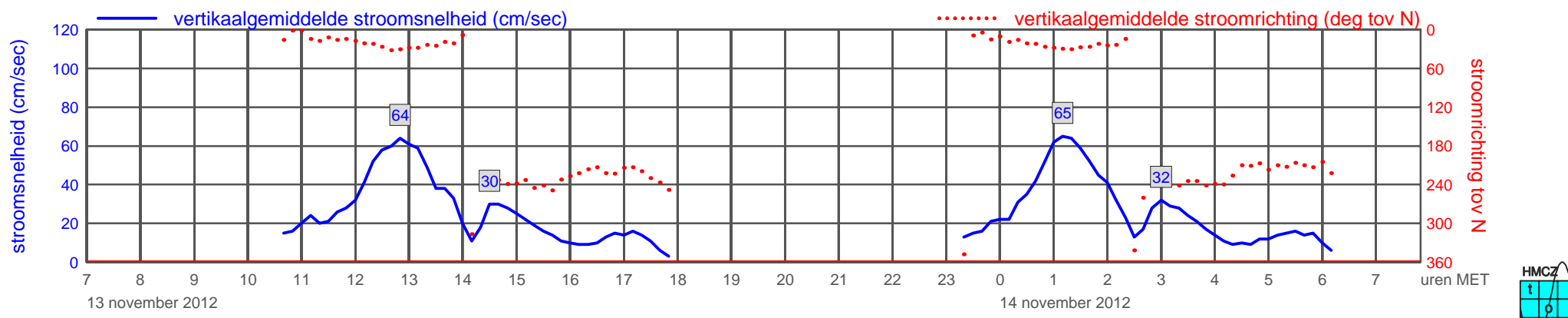
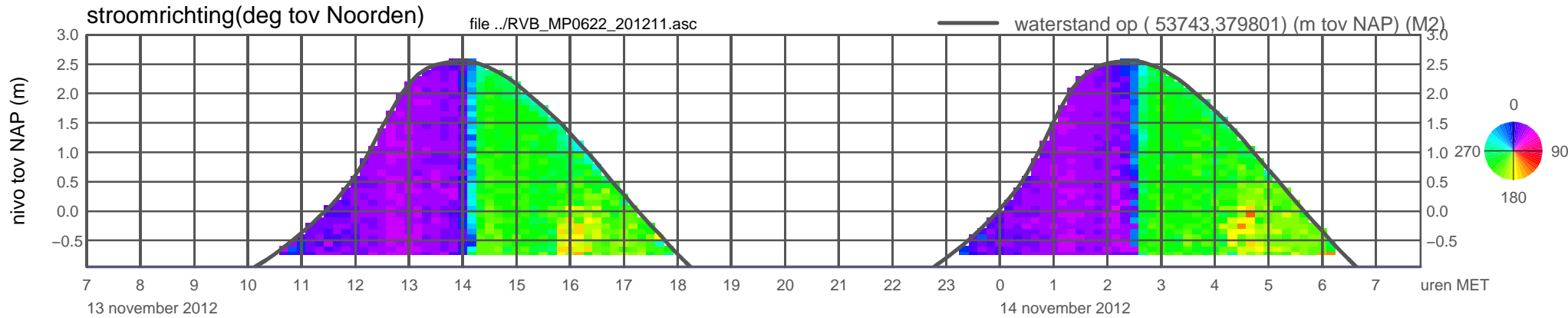
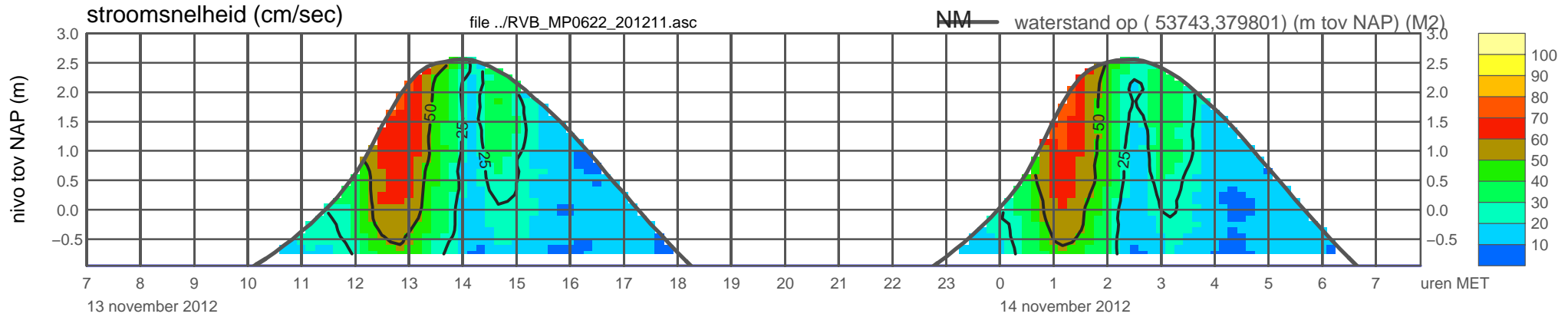
rijkswaterstaat zeeland

meetpunt RVB\_MP0622\_201211 ( x=053743 , y=379801 , bodem=NAP -0.95 m sensor=NAP -0.85 m)



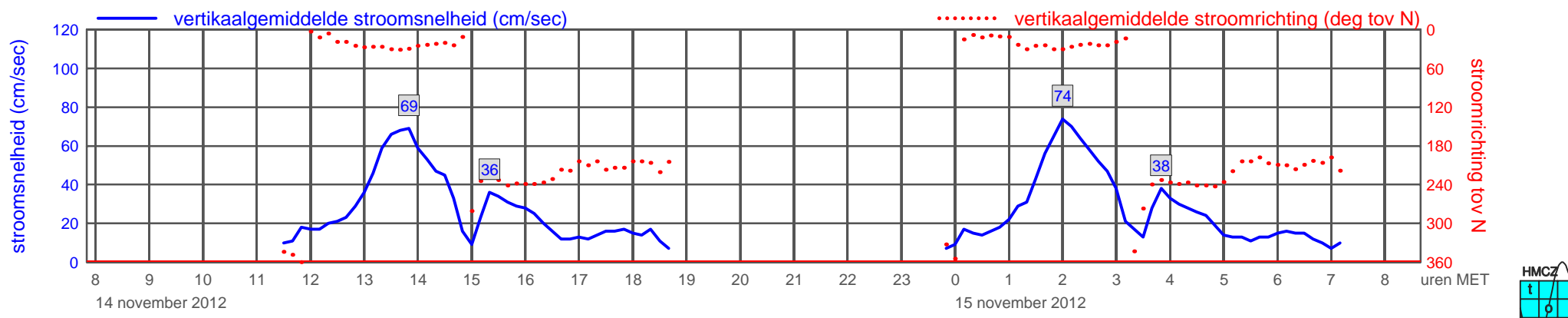
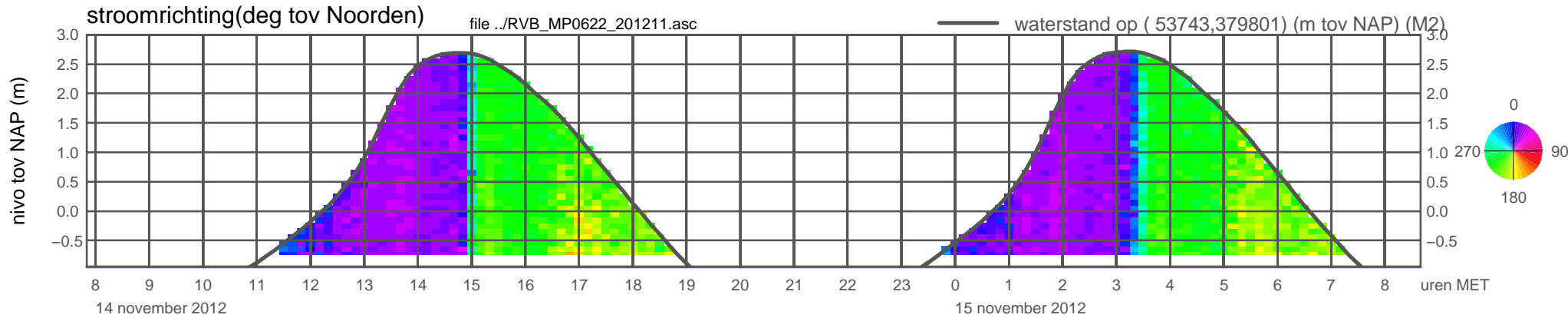
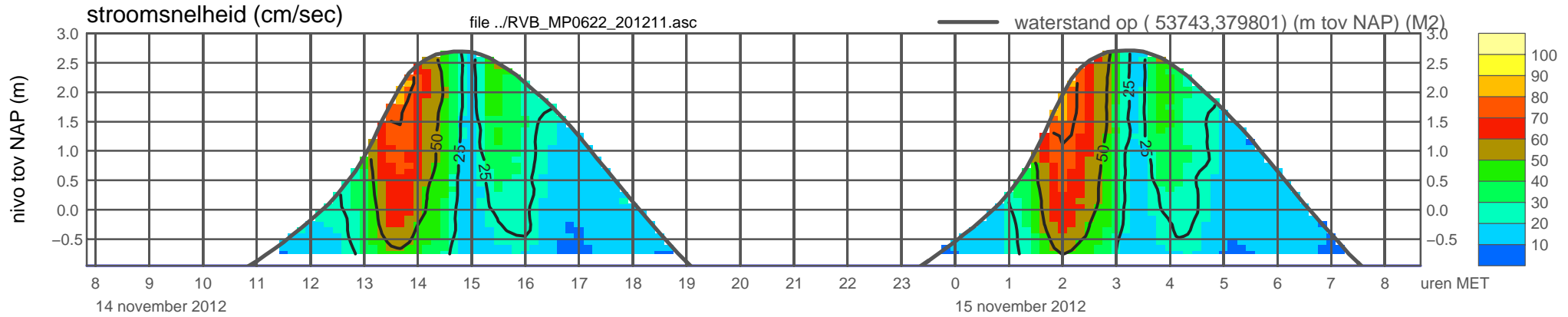


meetpunt RVB\_MP0622\_201211 ( x=053743 , y=379801 , bodem=NAP -0.95 m sensor=NAP -0.85 m)



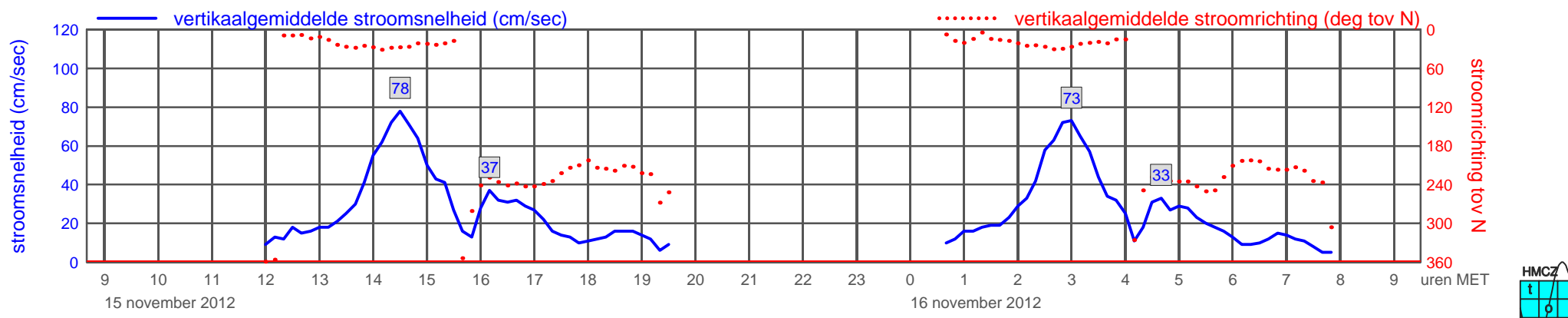
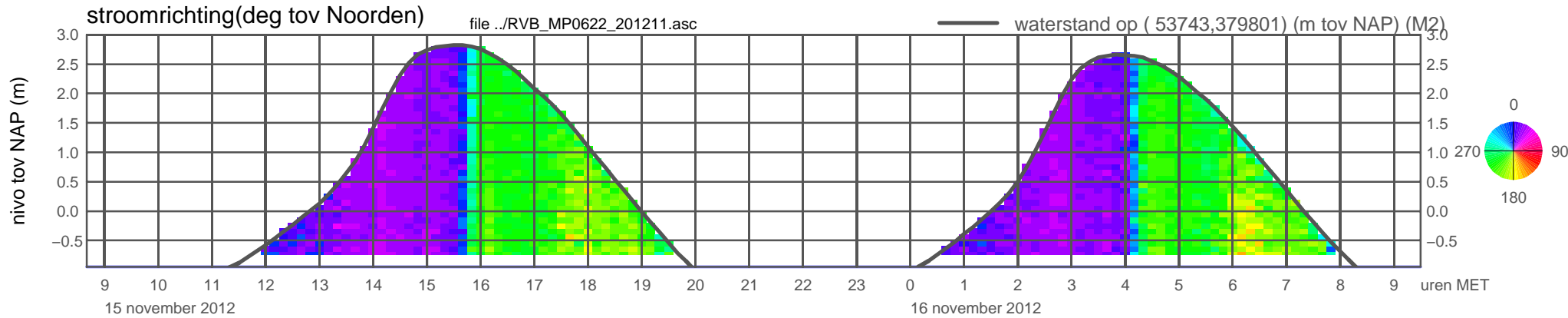
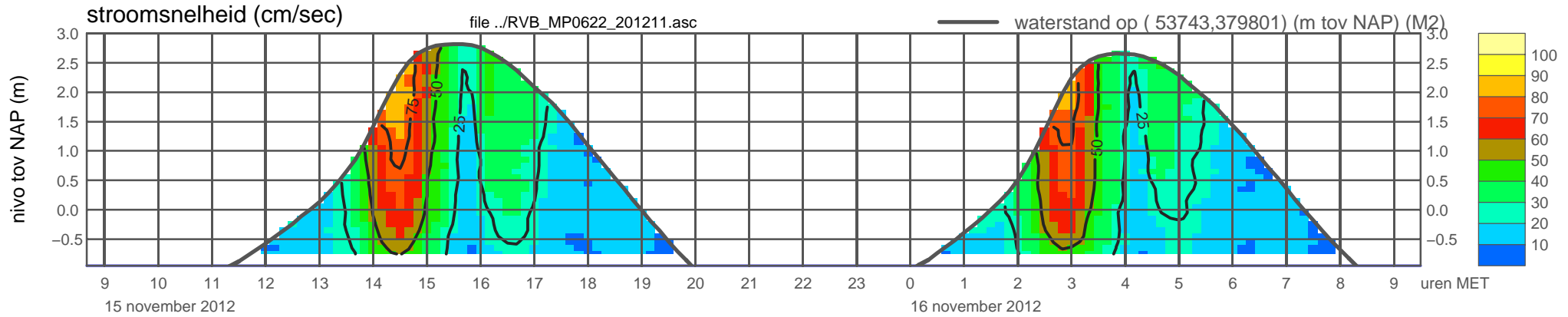
rijkswaterstaat zeeland

meetpunt RVB\_MP0622\_201211 ( x=053743 , y=379801 , bodem=NAP -0.95 m sensor=NAP -0.85 m)



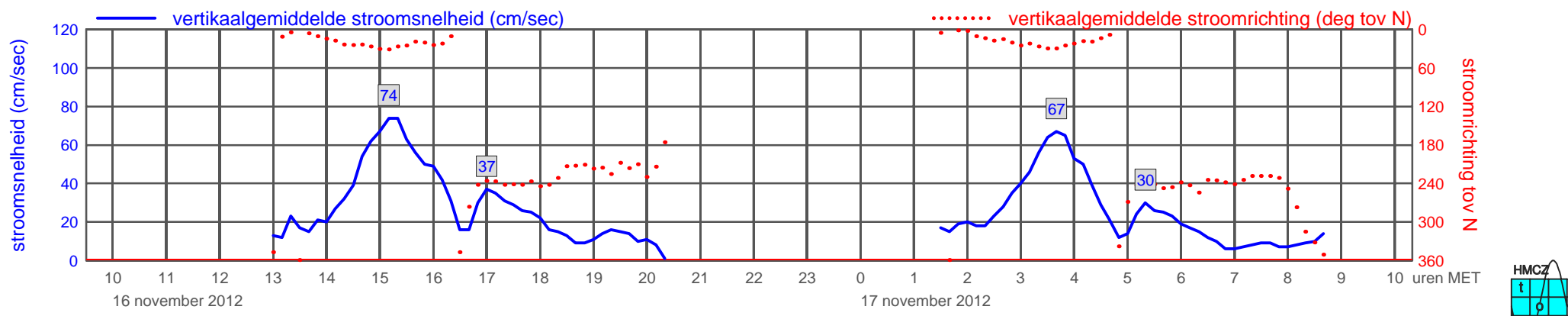
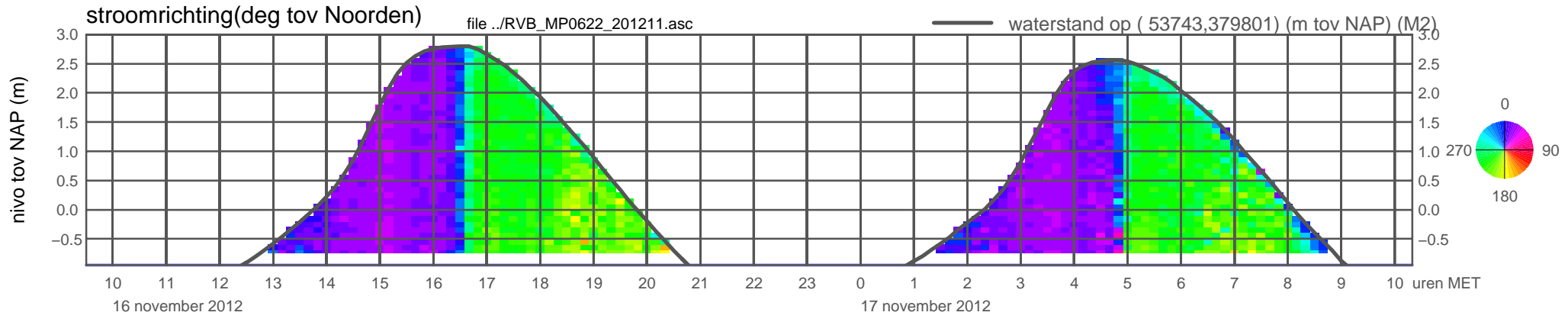
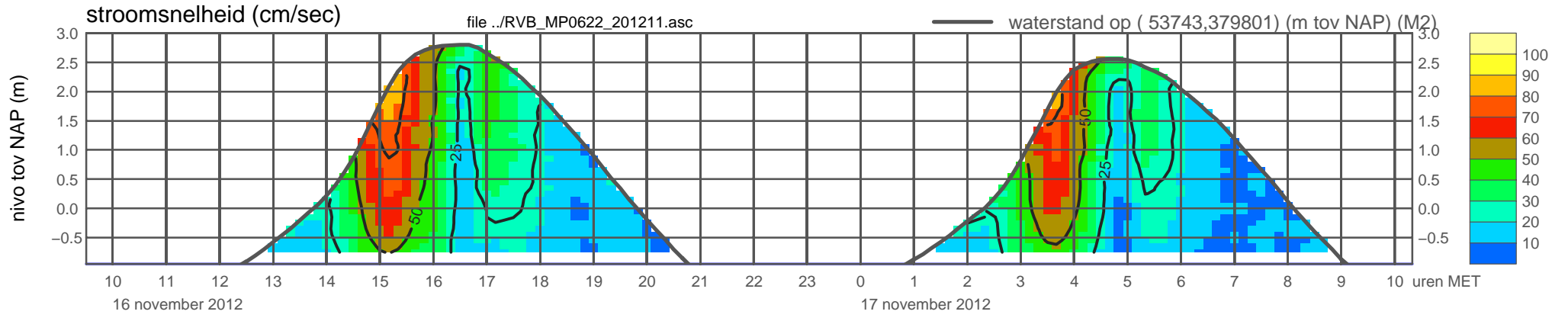
rijkswaterstaat zeeland

meetpunt RVB\_MP0622\_201211 ( x=053743 , y=379801 , bodem=NAP -0.95 m sensor=NAP -0.85 m)

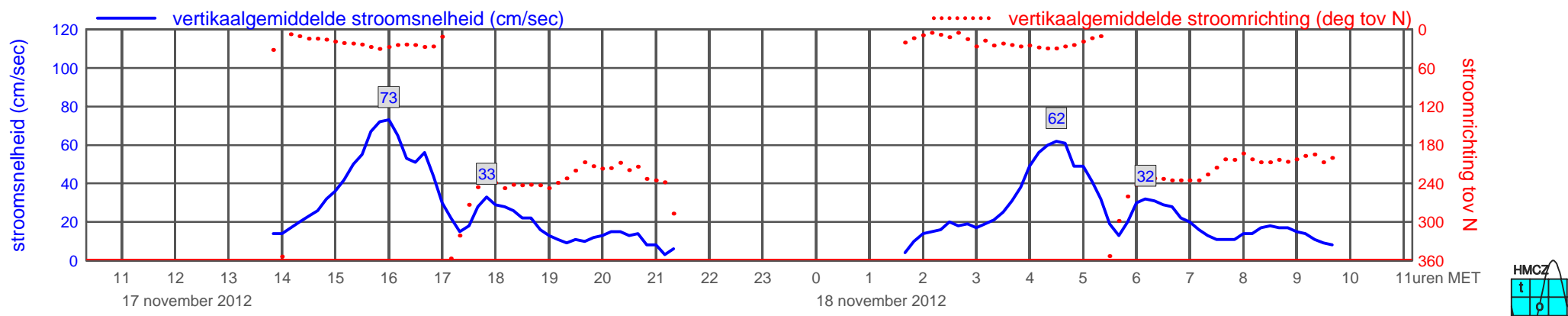
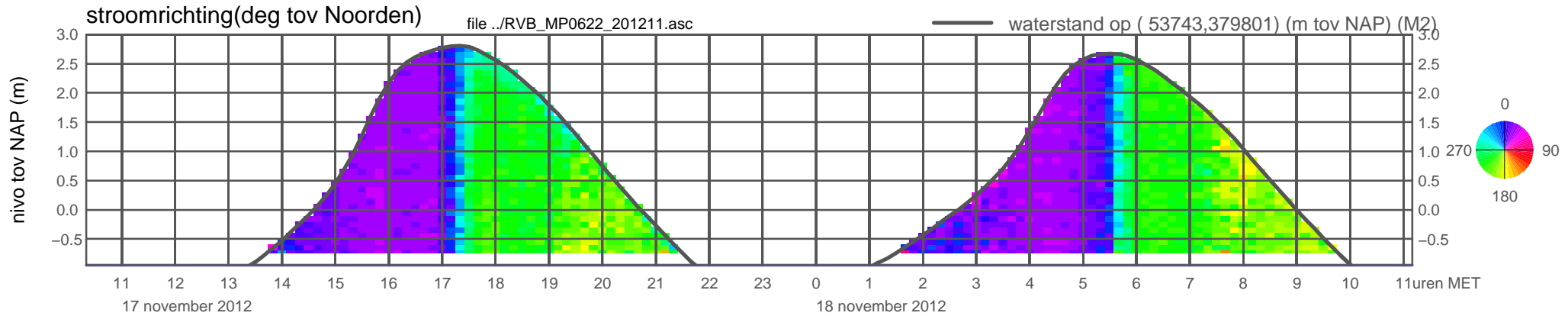
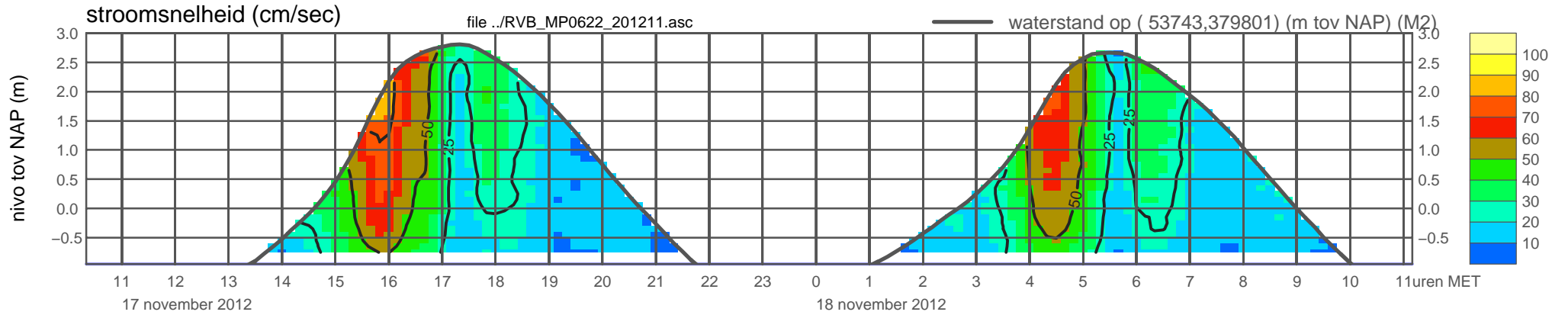


rijkswaterstaat zeeland

meetpunt RVB\_MP0622\_201211 ( x=053743 , y=379801 , bodem=NAP -0.95 m sensor=NAP -0.85 m)

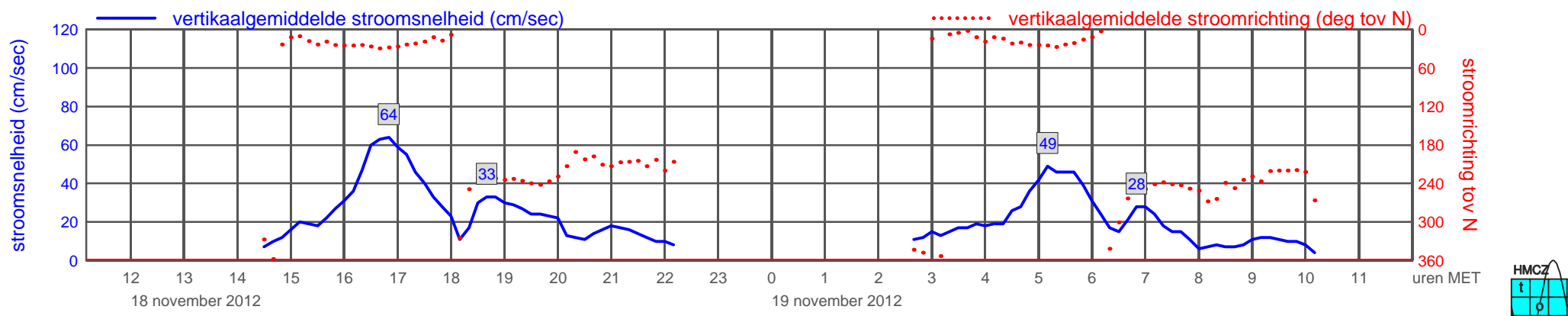
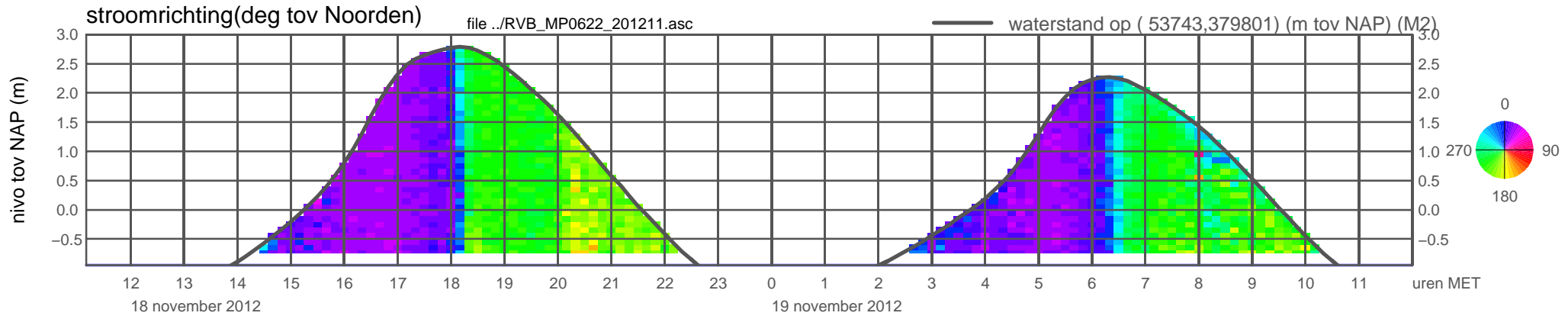
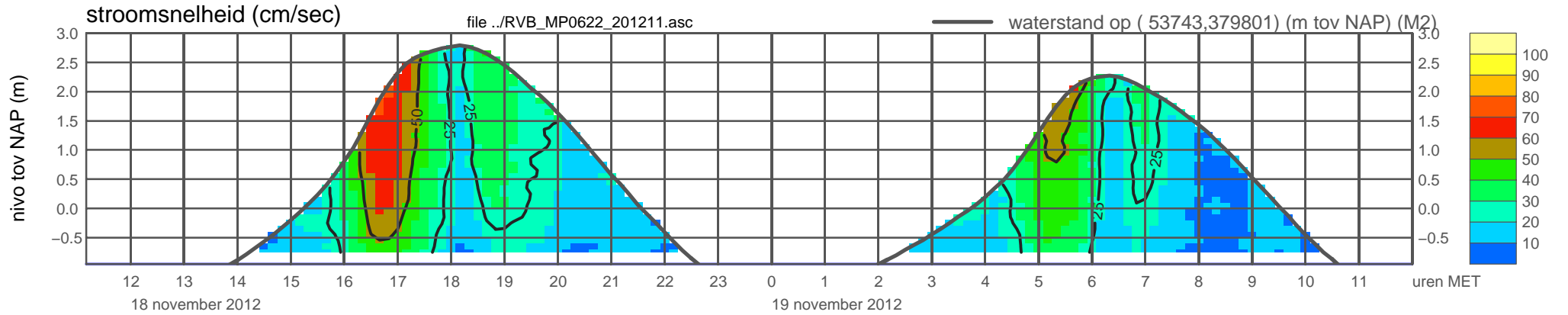


meetpunt RVB\_MP0622\_201211 ( x=053743 , y=379801 , bodem=NAP -0.95 m sensor=NAP -0.85 m)



rijkswaterstaat zeeland

# meetpunt RVB\_MP0622\_201211 ( x=053743 , y=379801 , bodem=NAP -0.95 m sensor=NAP -0.85 m)



# meetpunt RVB\_MP0622\_201211 ( x=053743 , y=379801 , bodem=NAP -0.95 m sensor=NAP -0.85 m)

