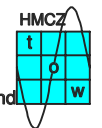
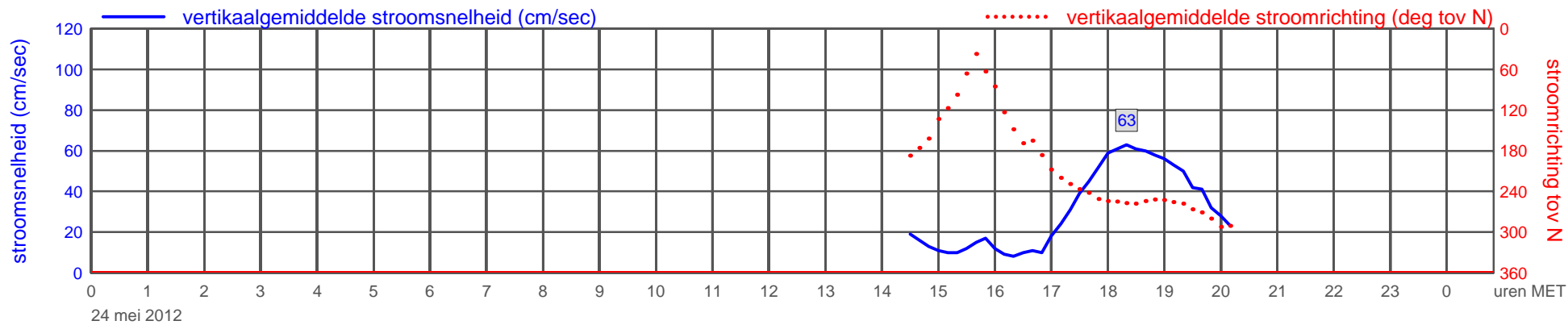
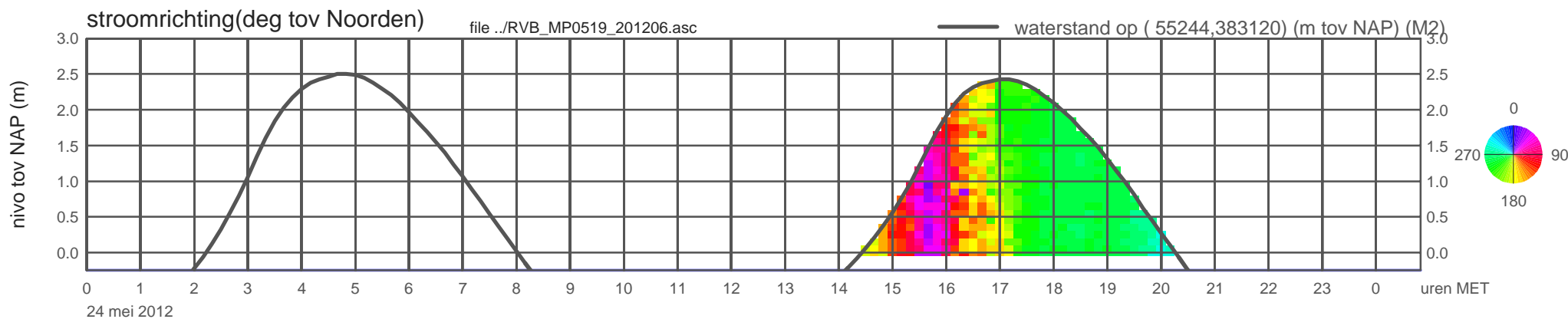
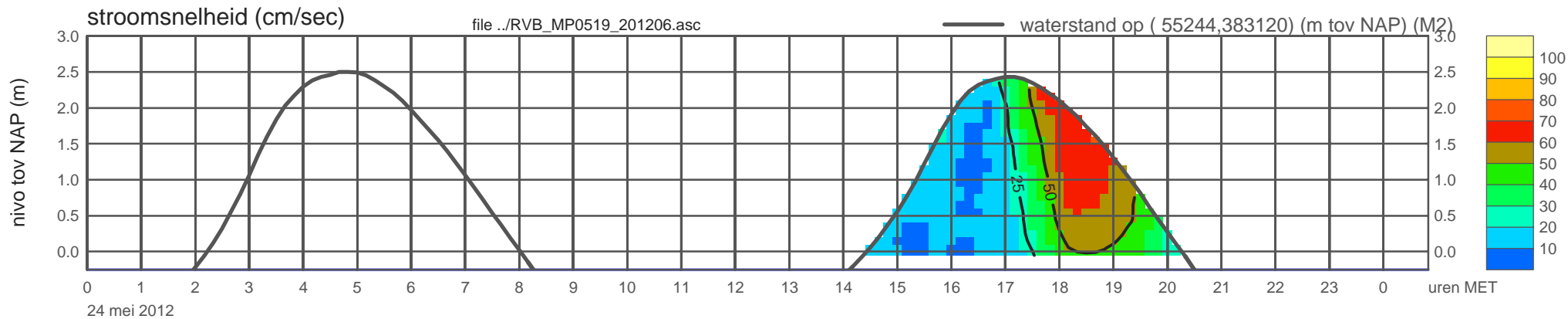
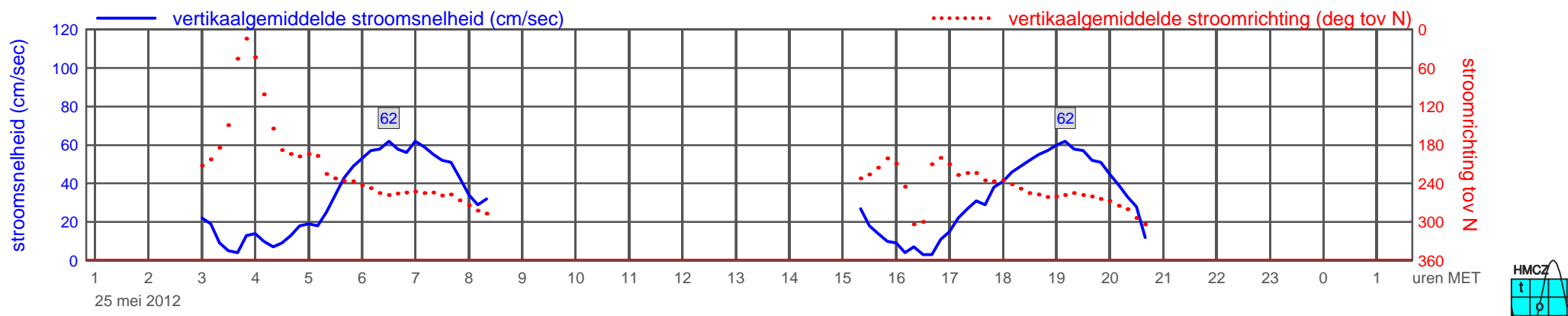
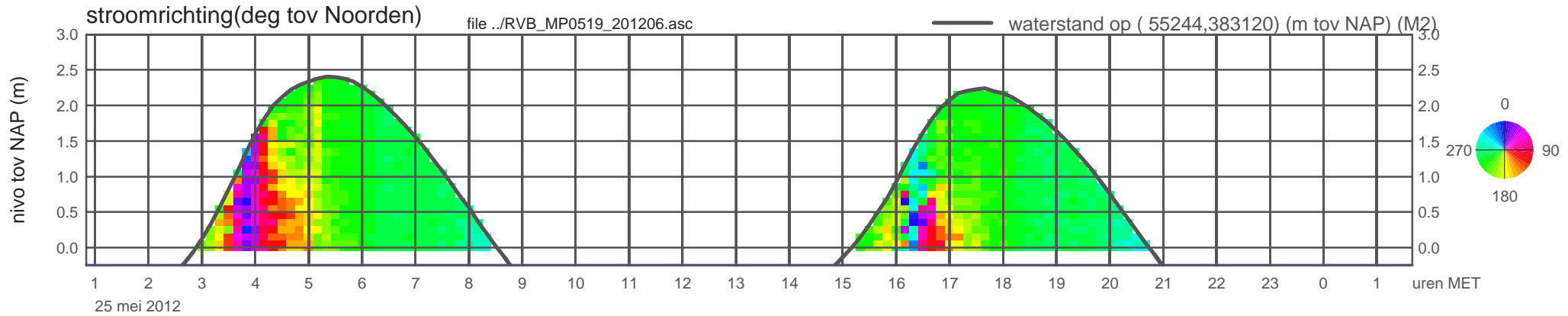
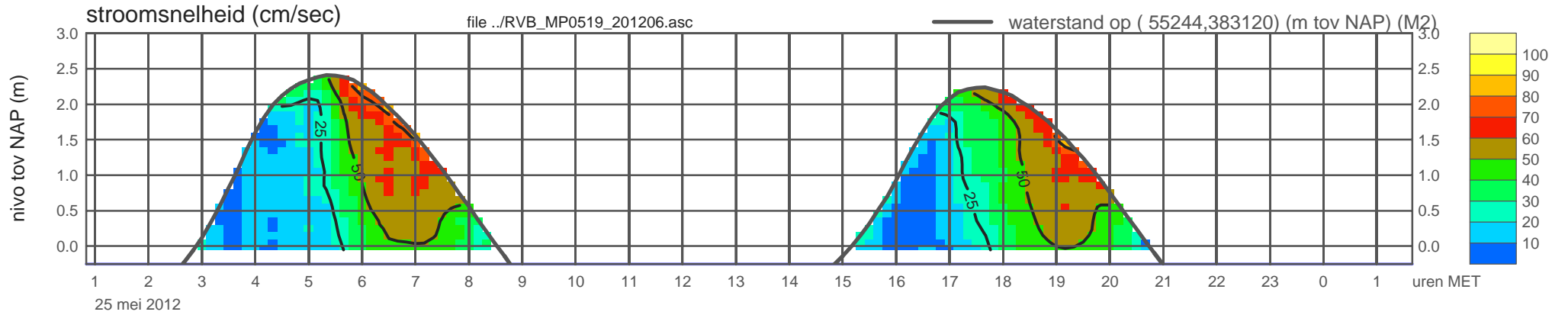


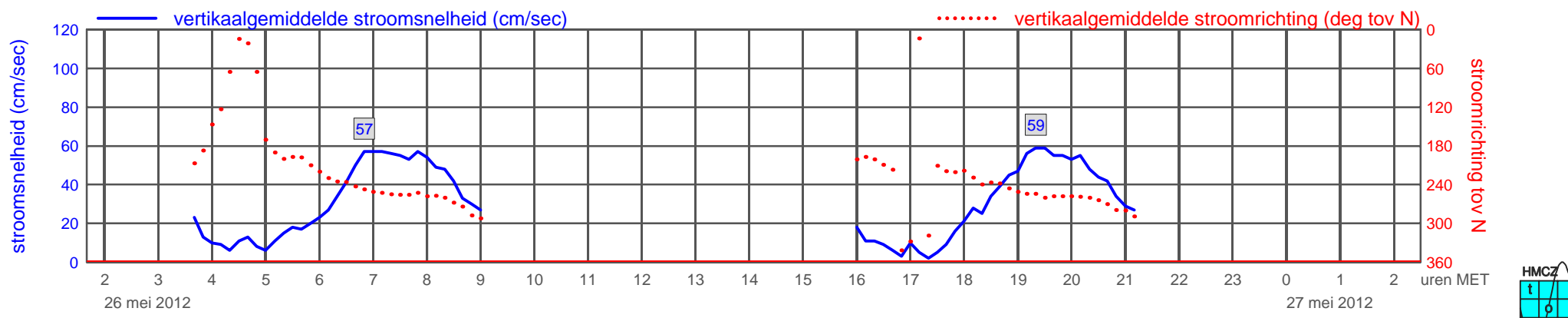
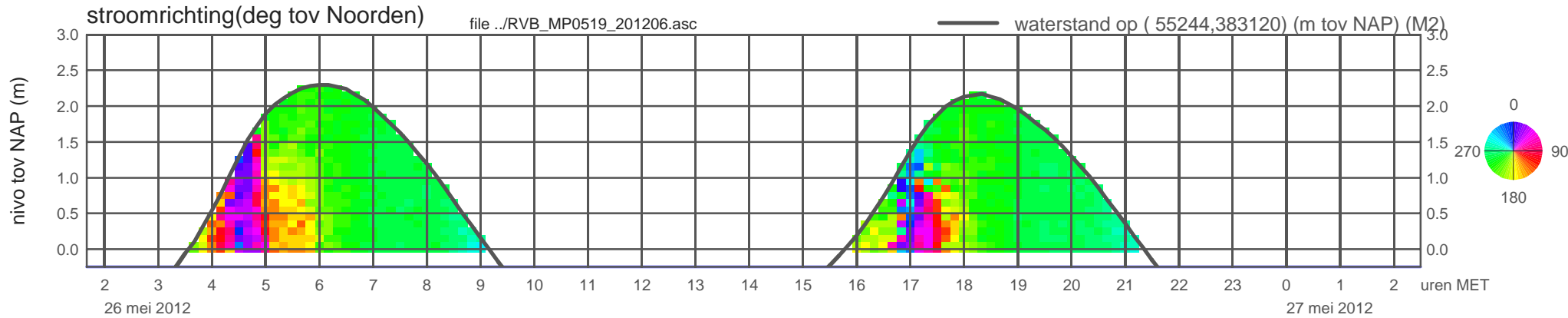
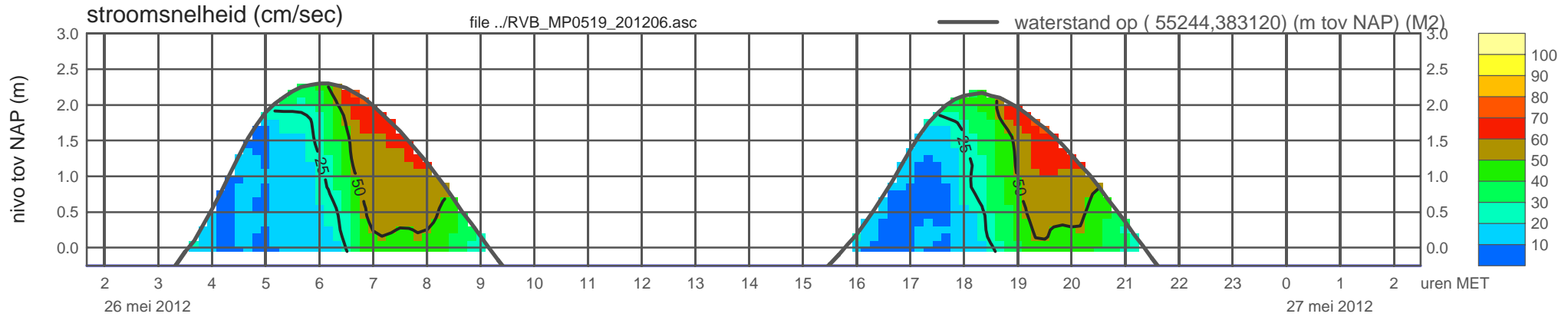
meetpunt RVB_MP0519_201206 (x=055244 , y=383120 , bodem=NAP -0.25 m sensor=NAP -0.15 m)



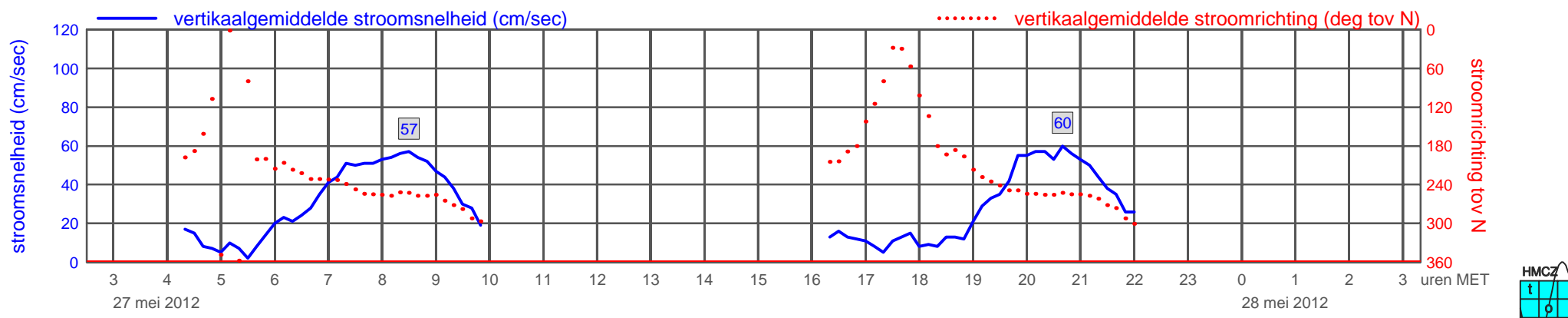
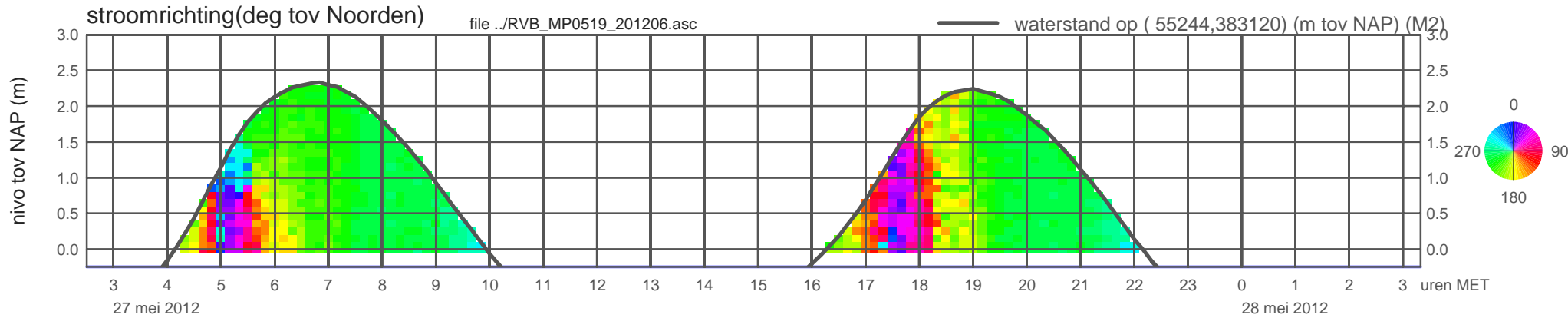
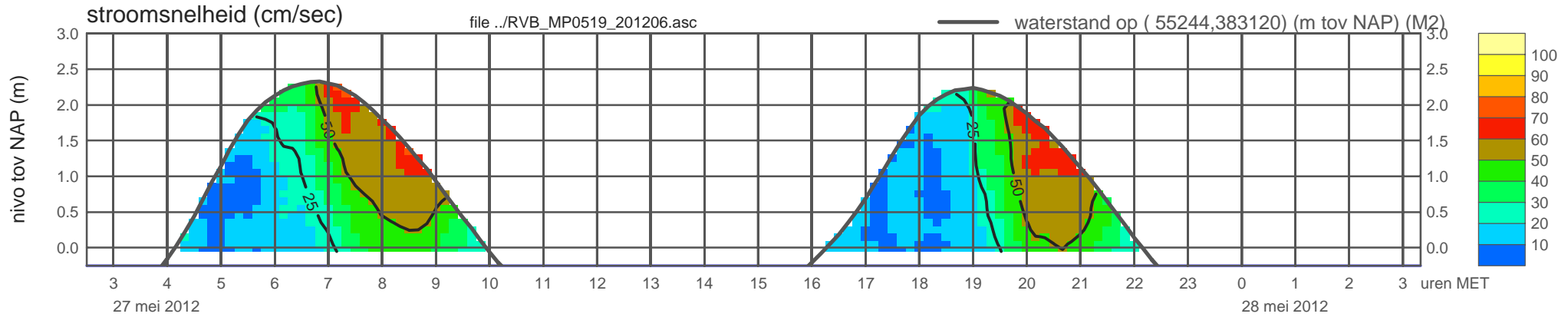
meetpunt RVB_MP0519_201206 (x=055244 , y=383120 , bodem=NAP -0.25 m sensor=NAP -0.15 m)



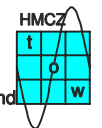
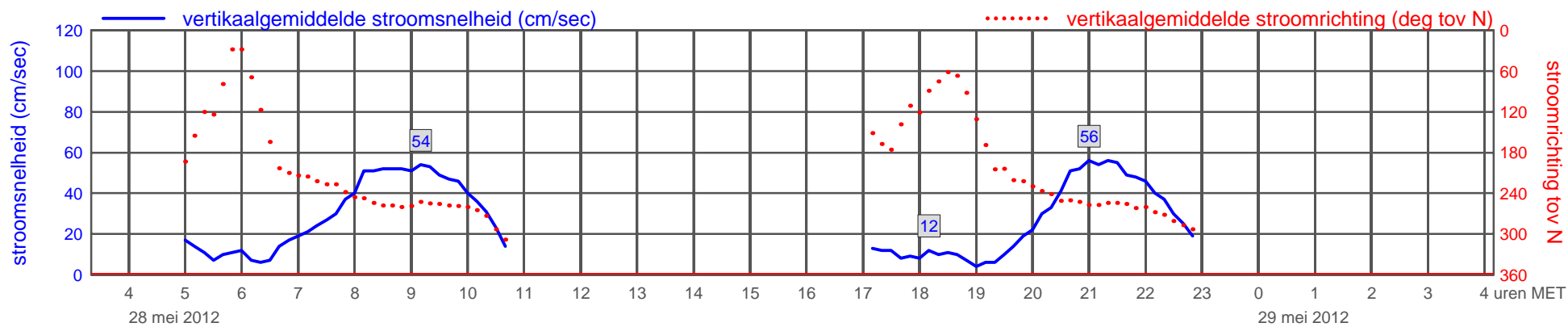
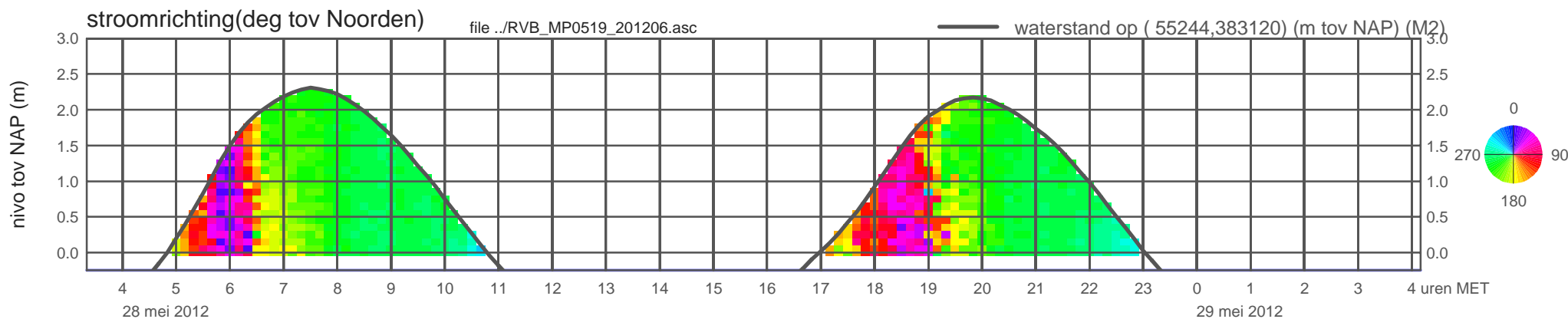
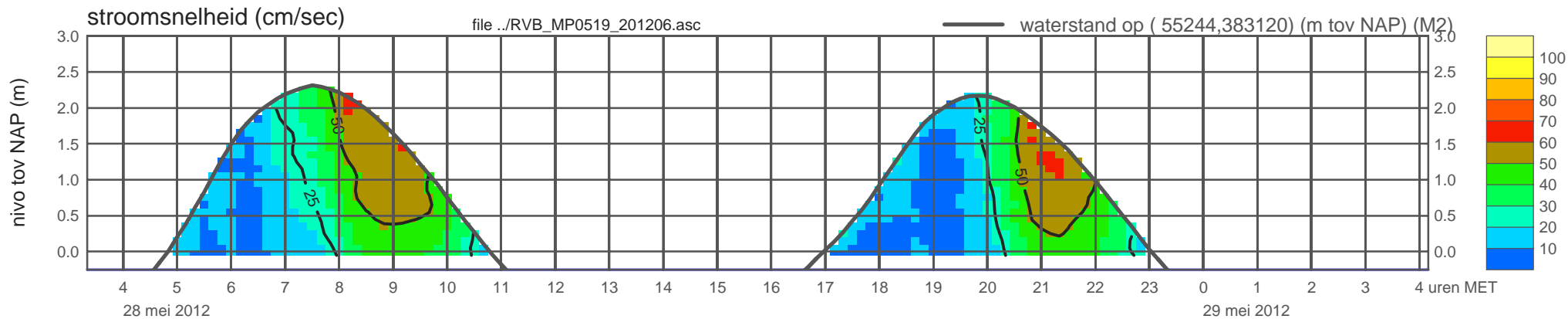
meetpunt RVB_MP0519_201206 (x=055244 , y=383120 , bodem=NAP -0.25 m sensor=NAP -0.15 m)



meetpunt RVB_MP0519_201206 (x=055244 , y=383120 , bodem=NAP -0.25 m sensor=NAP -0.15 m)

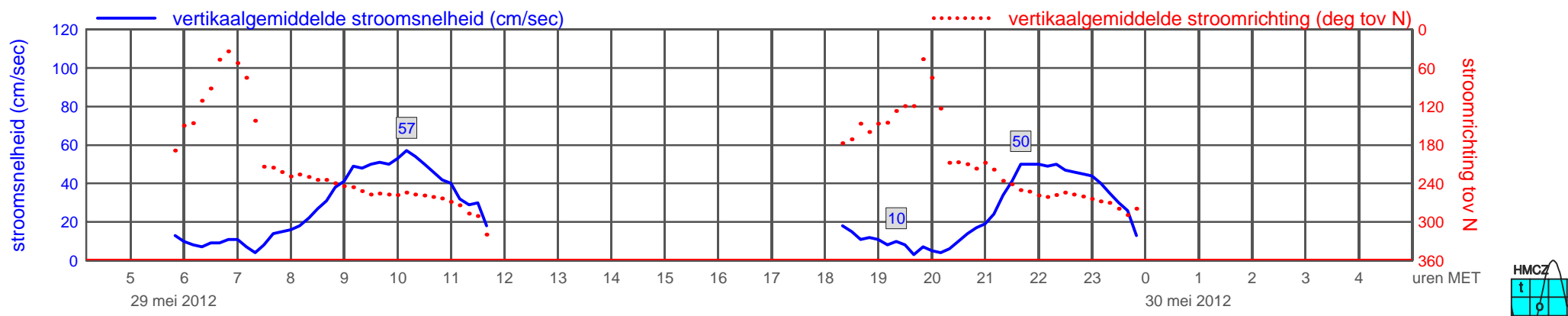
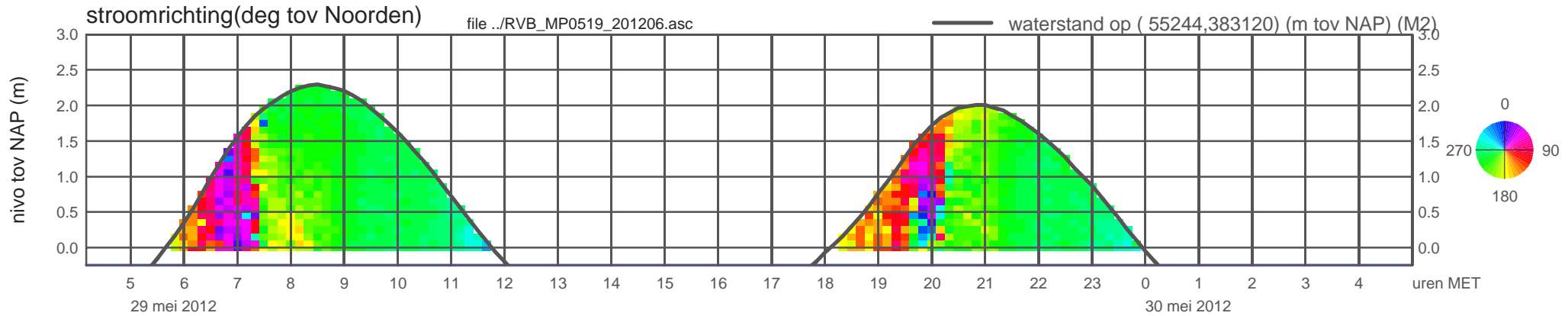
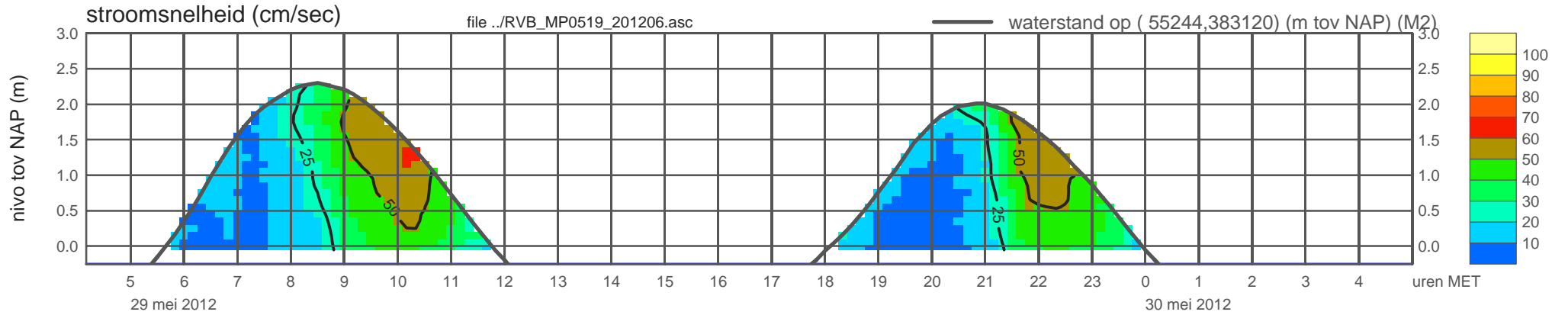


meetpunt RVB_MP0519_201206 (x=055244 , y=383120 , bodem=NAP -0.25 m sensor=NAP -0.15 m)

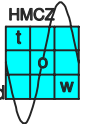
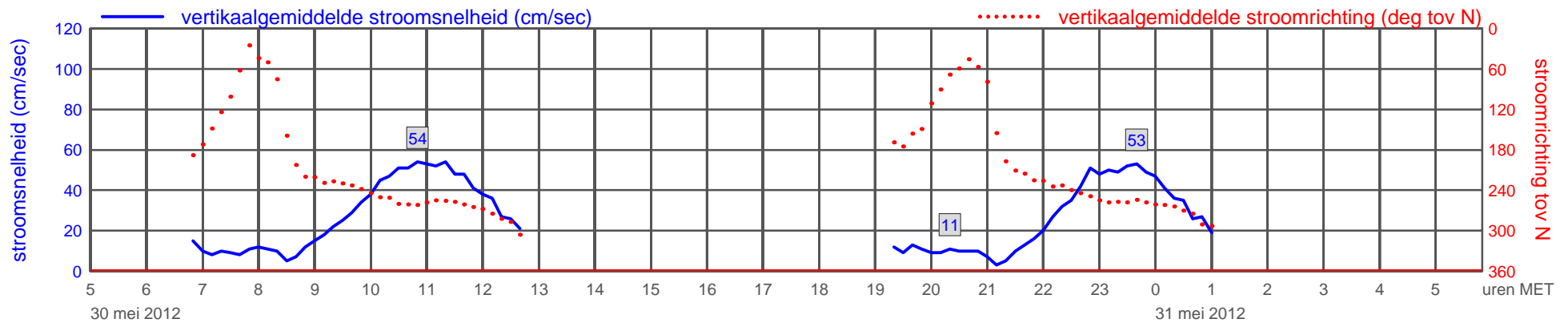
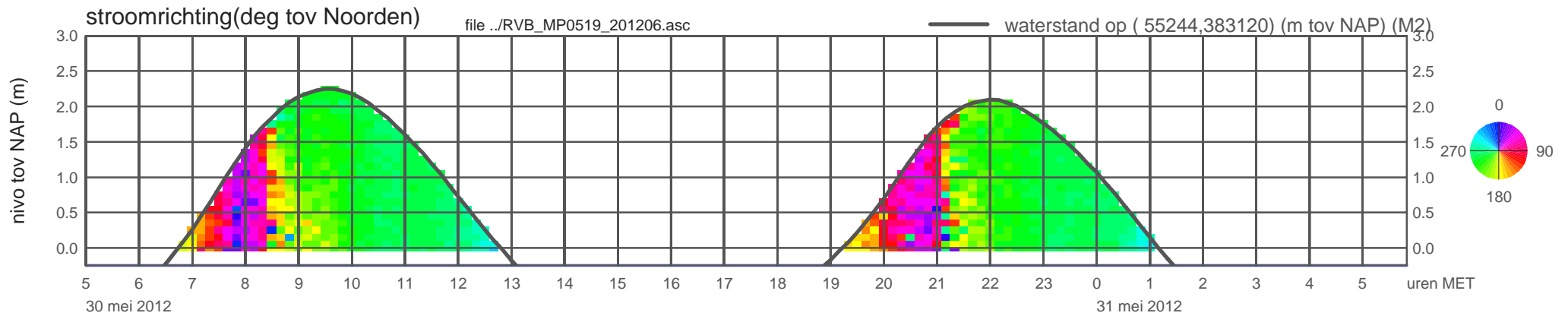
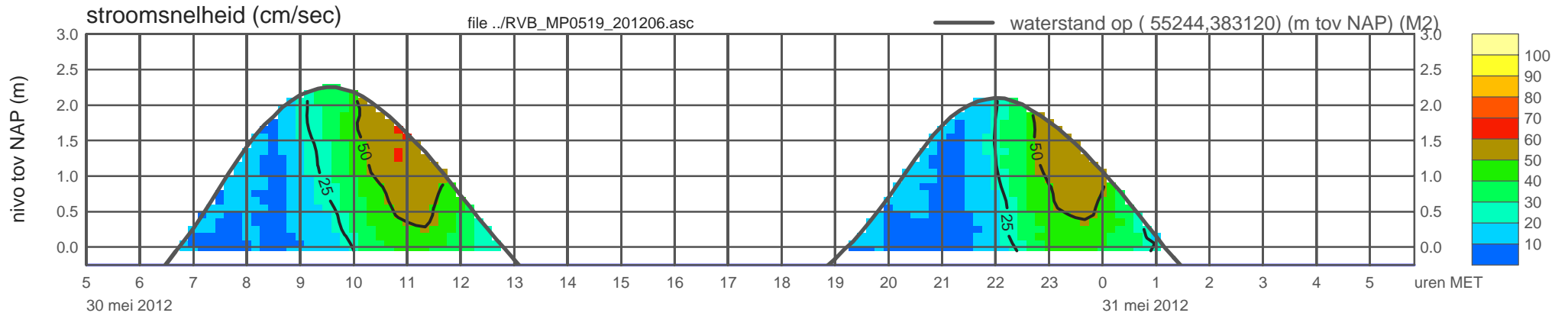


rijkswaterstaat zeeland

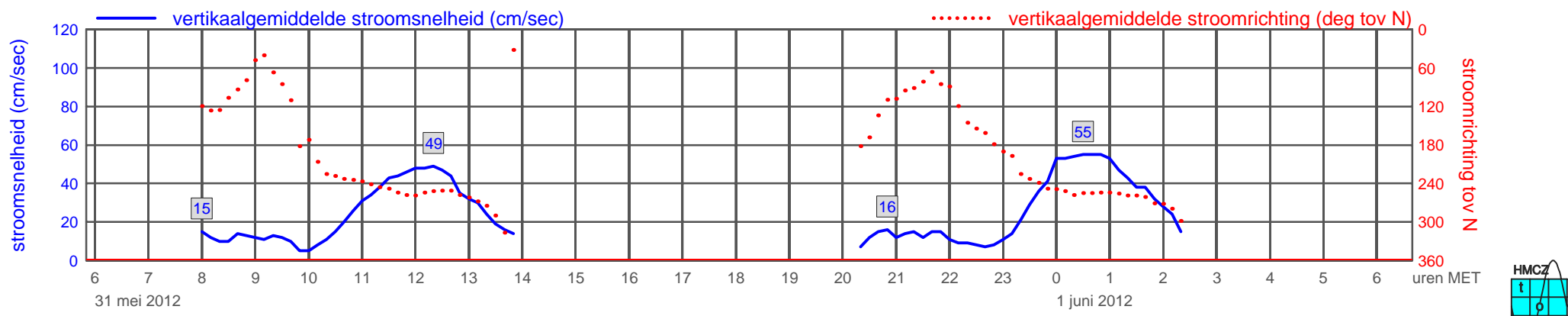
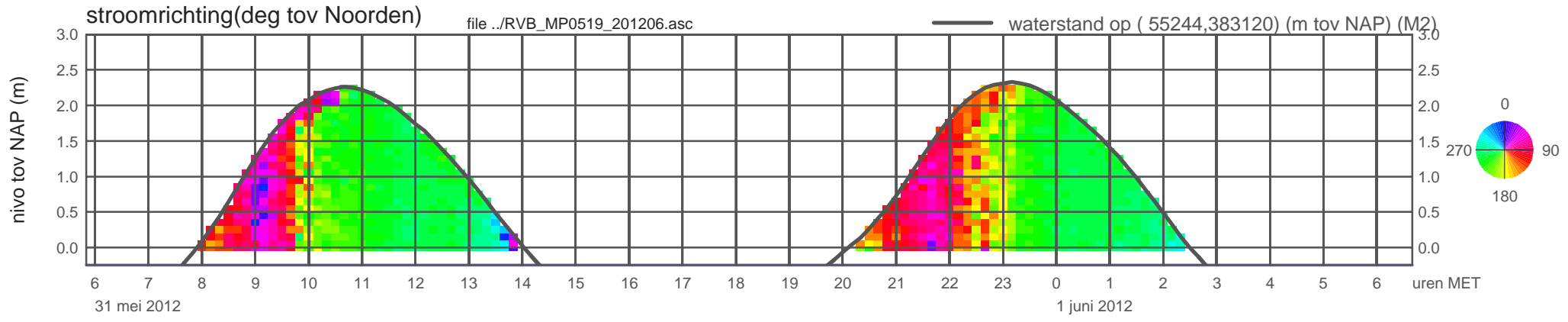
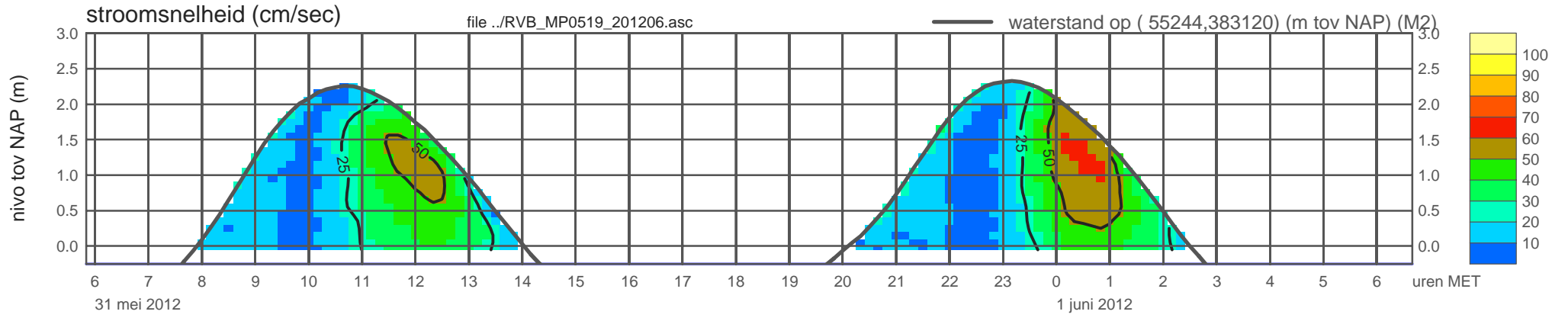
meetpunt RVB_MP0519_201206 (x=055244 , y=383120 , bodem=NAP -0.25 m sensor=NAP -0.15 m)



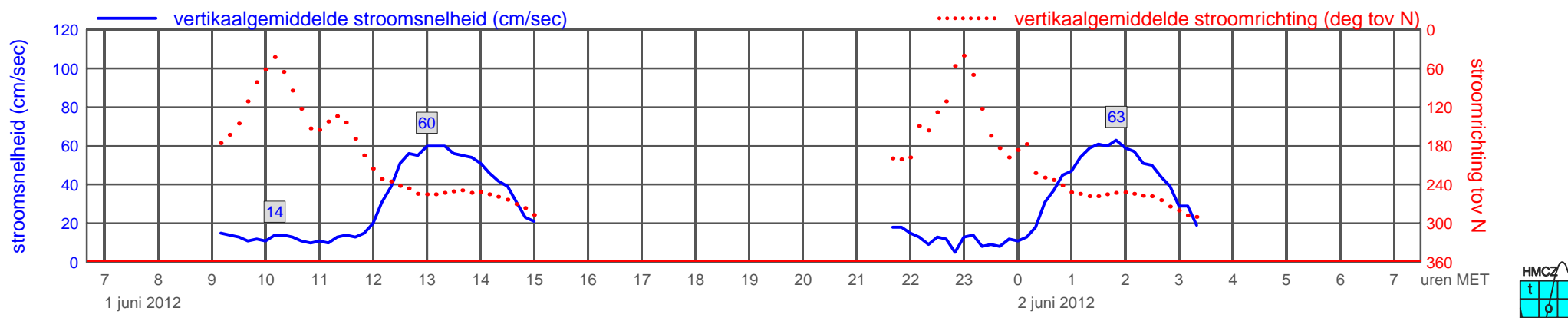
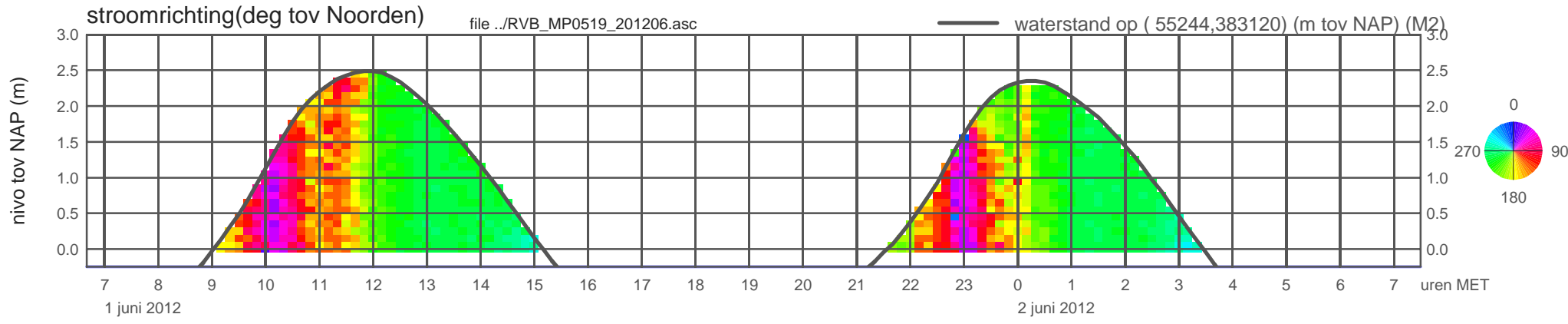
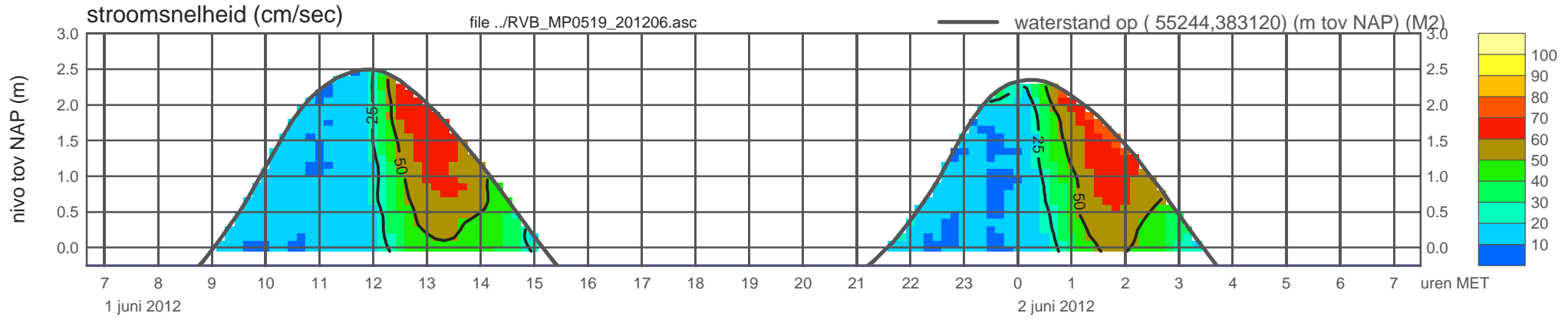
meetpunt RVB_MP0519_201206 (x=055244 , y=383120 , bodem=NAP -0.25 m sensor=NAP -0.15 m)



meetpunt RVB_MP0519_201206 (x=055244 , y=383120 , bodem=NAP -0.25 m sensor=NAP -0.15 m)

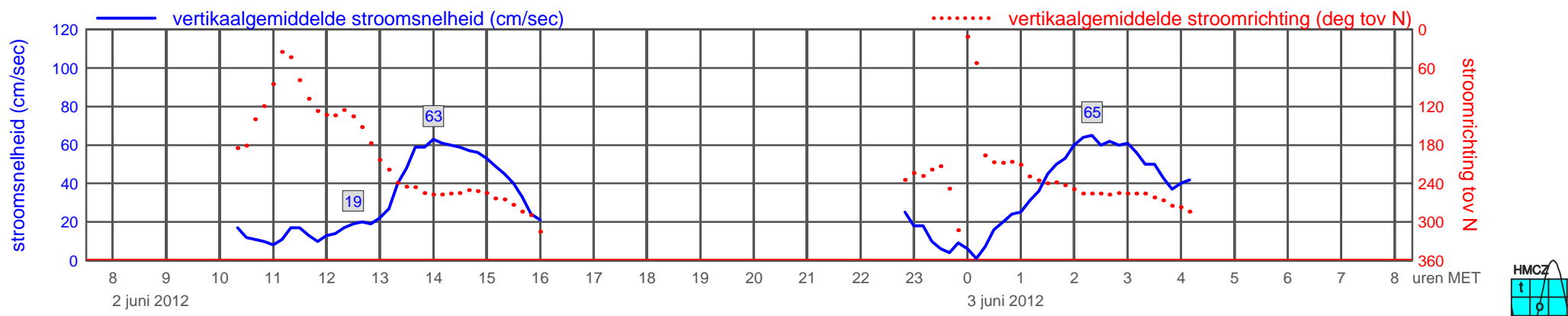
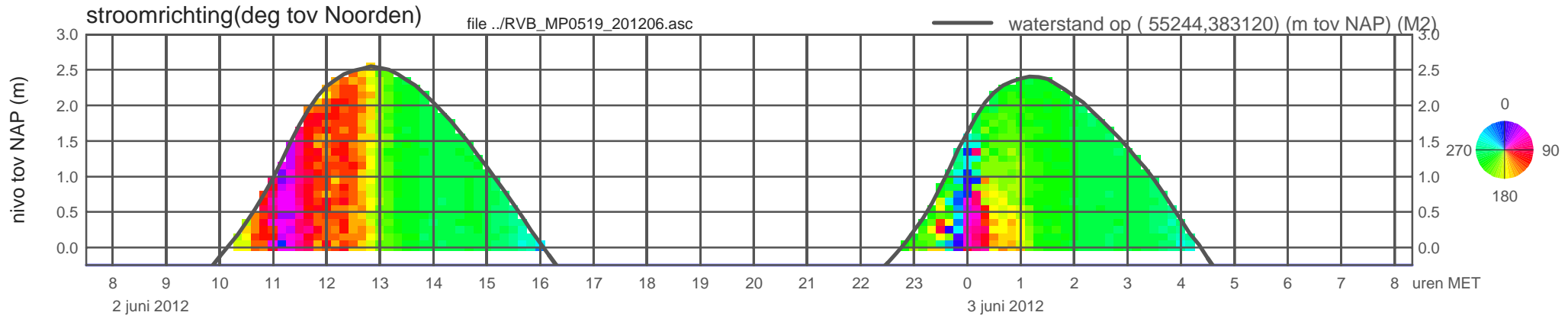
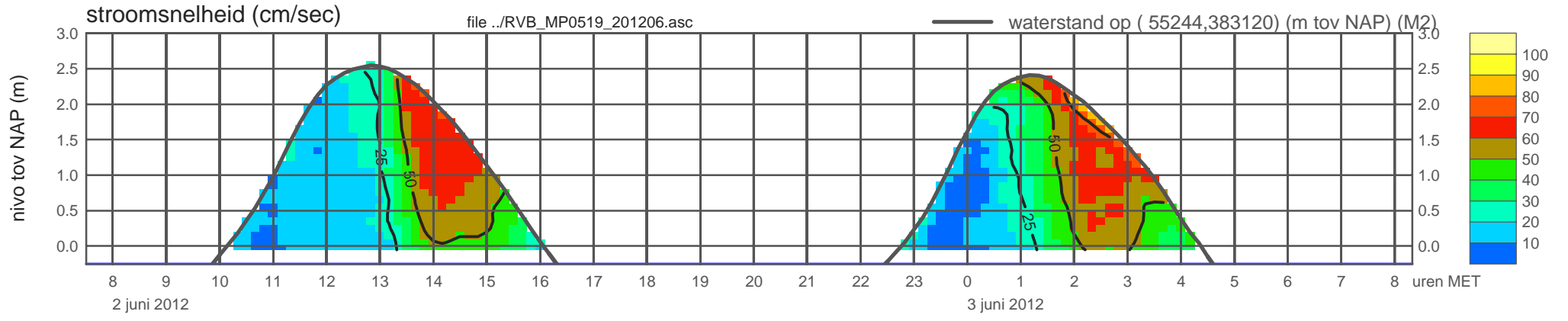


meetpunt RVB_MP0519_201206 (x=055244 , y=383120 , bodem=NAP -0.25 m sensor=NAP -0.15 m)

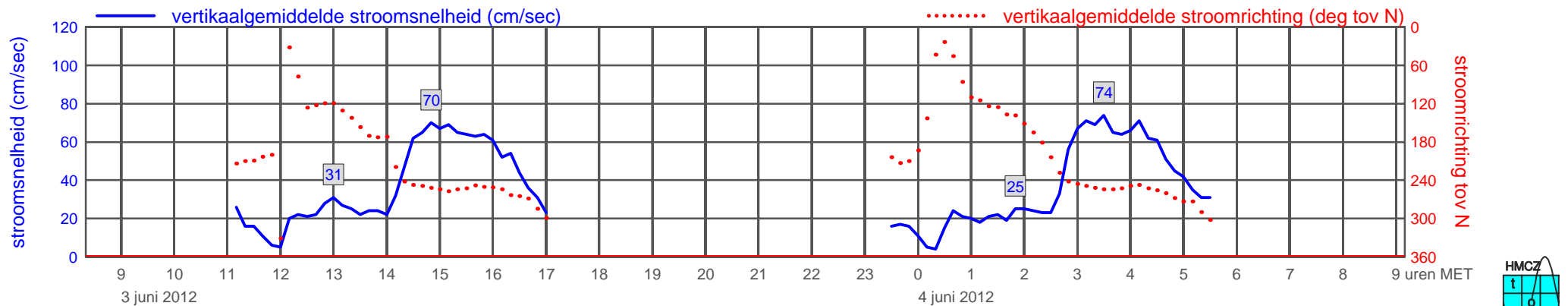
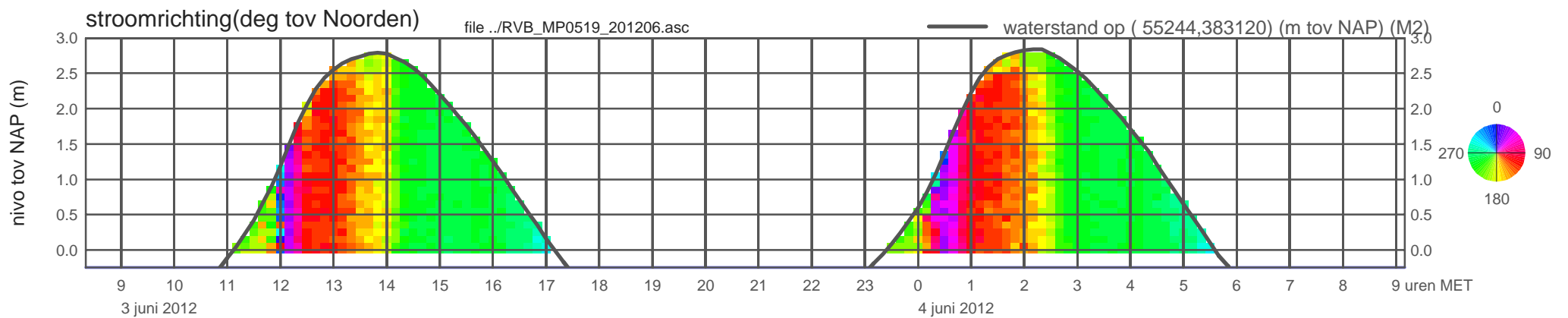
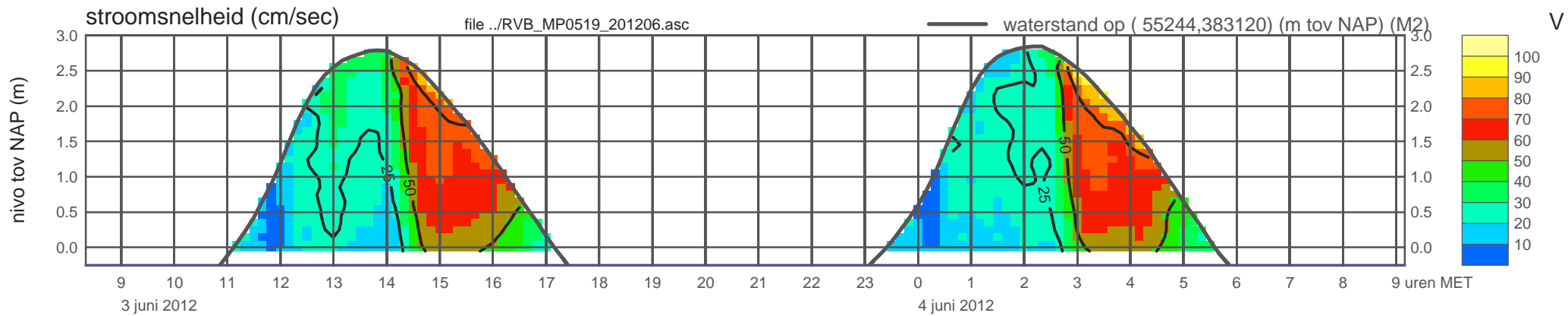


rijkswaterstaat zeeland

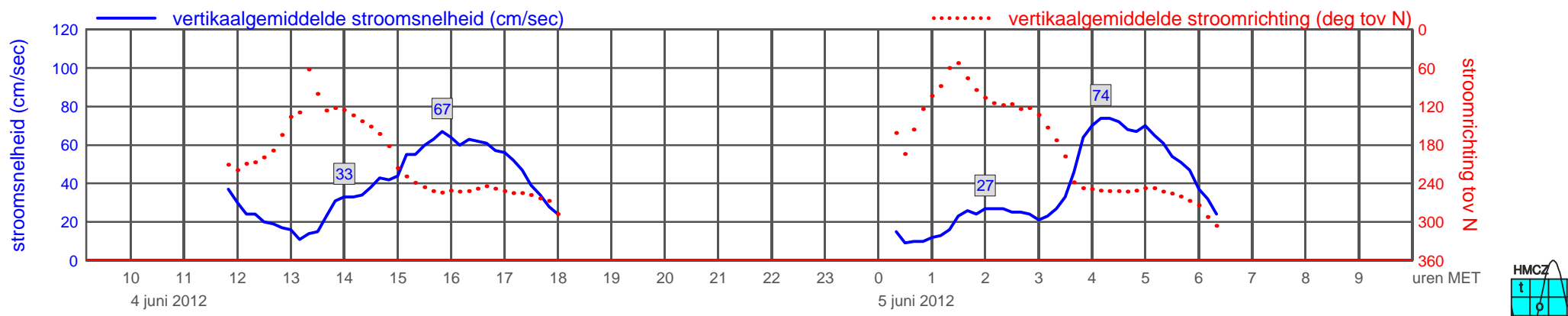
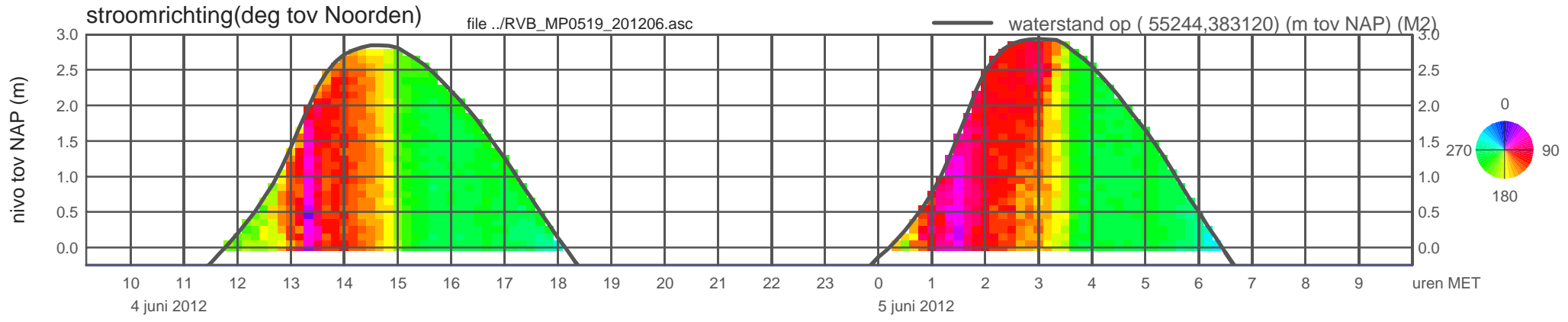
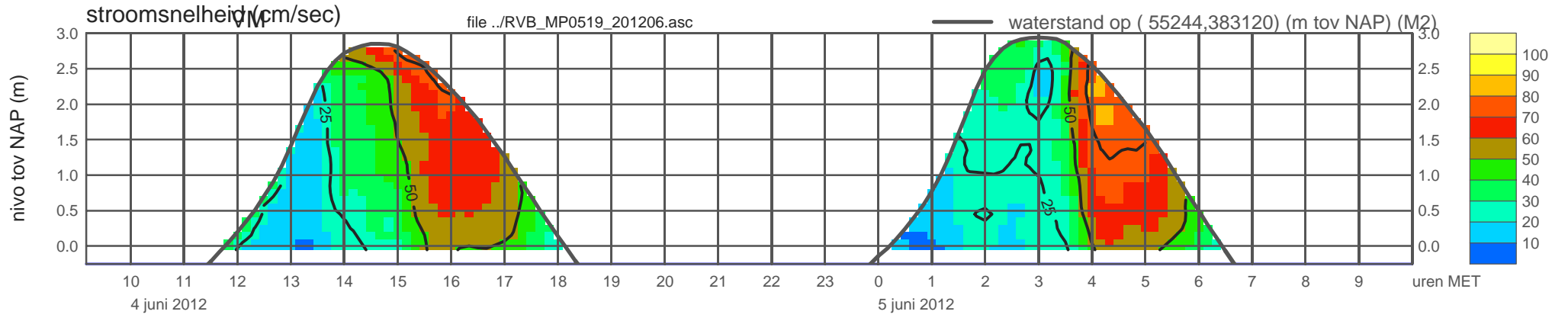
meetpunt RVB_MP0519_201206 (x=055244 , y=383120 , bodem=NAP -0.25 m sensor=NAP -0.15 m)



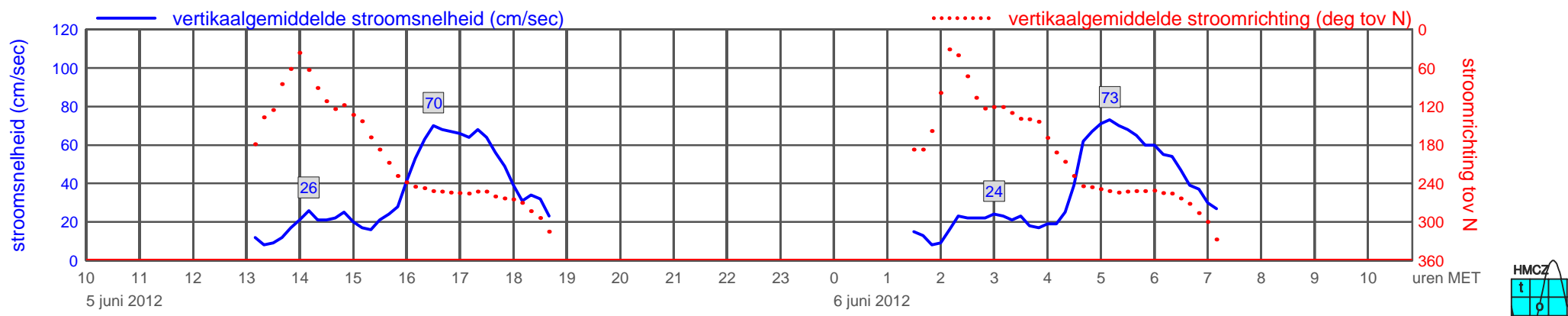
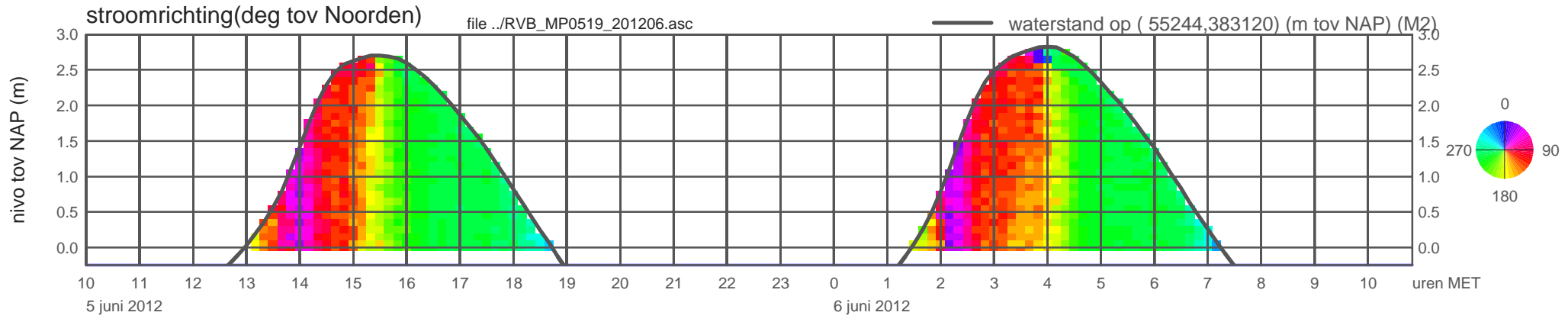
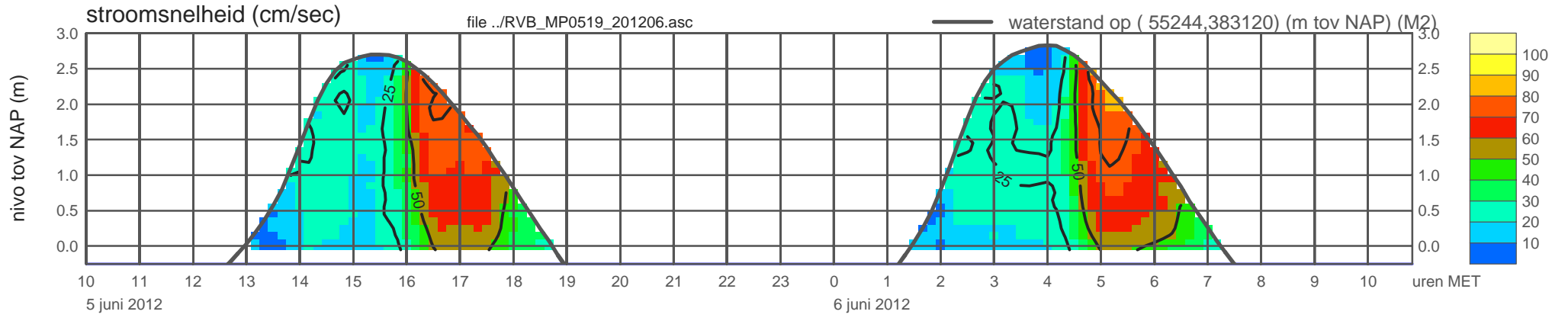
meetpunt RVB_MP0519_201206 (x=055244 , y=383120 , bodem=NAP -0.25 m sensor=NAP -0.15 m)



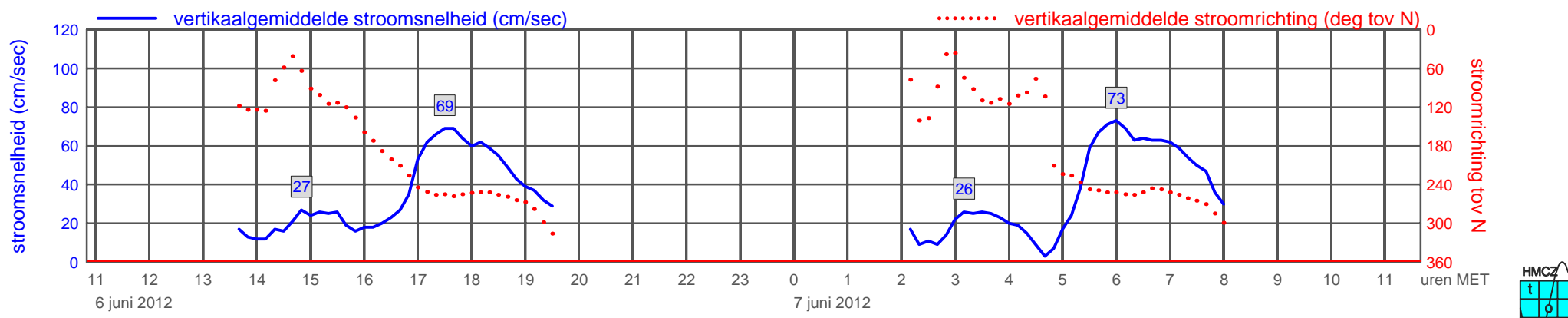
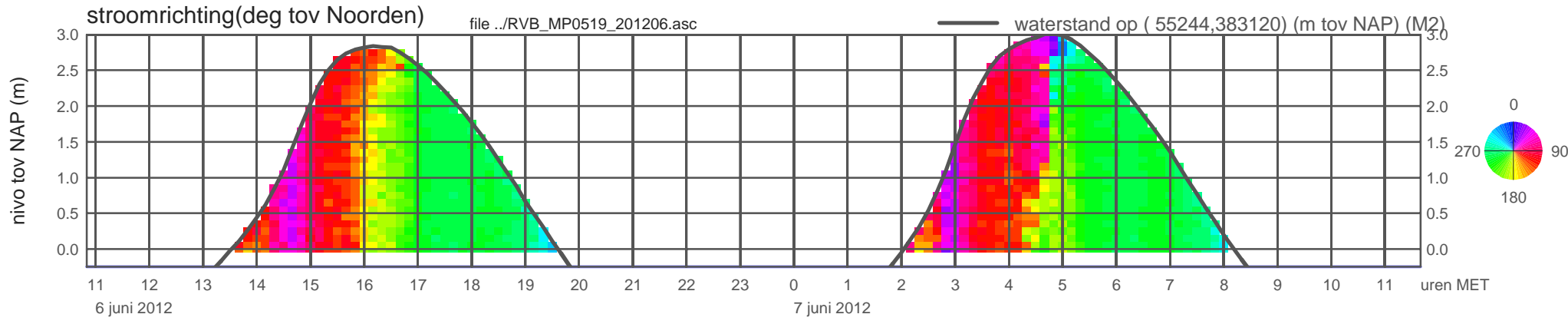
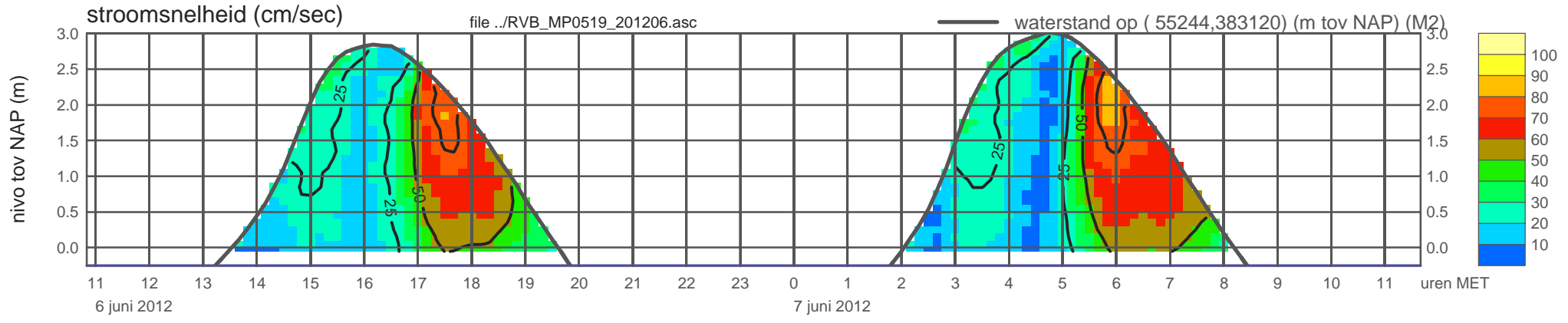
meetpunt RVB_MP0519_201206 (x=055244 , y=383120 , bodem=NAP -0.25 m sensor=NAP -0.15 m)



meetpunt RVB_MP0519_201206 (x=055244 , y=383120 , bodem=NAP -0.25 m sensor=NAP -0.15 m)

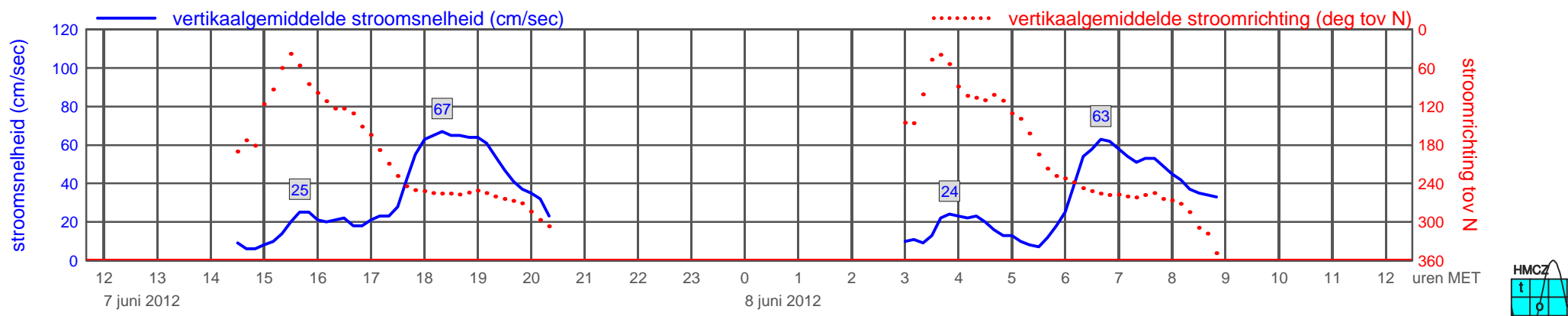
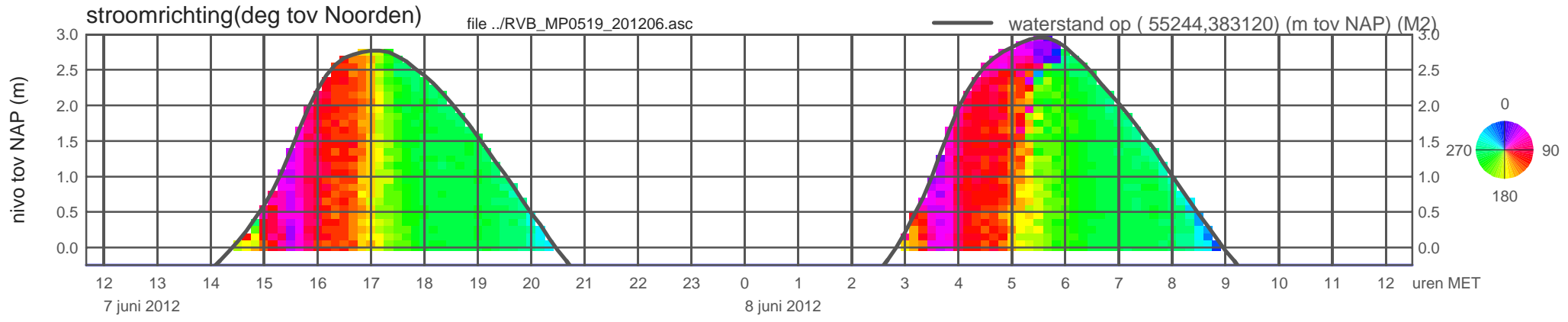
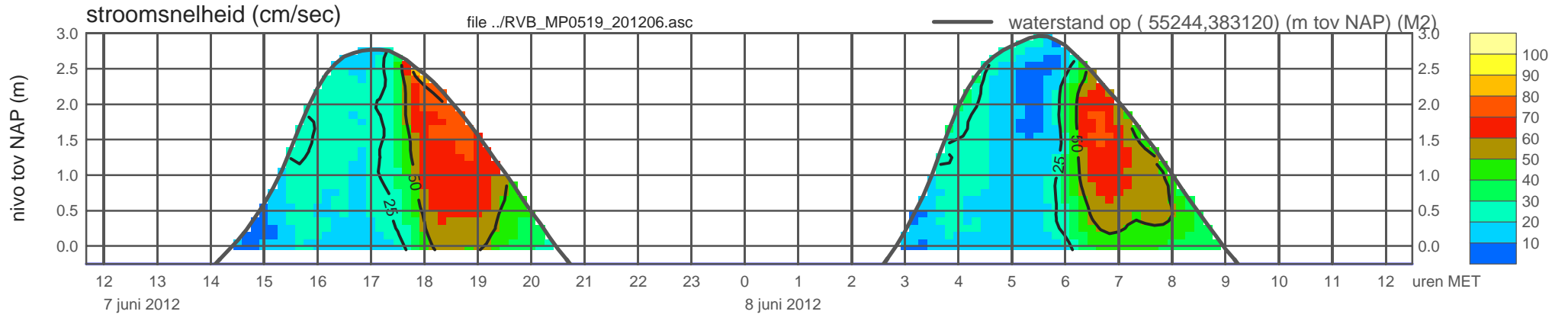


meetpunt RVB_MP0519_201206 (x=055244 , y=383120 , bodem=NAP -0.25 m sensor=NAP -0.15 m)

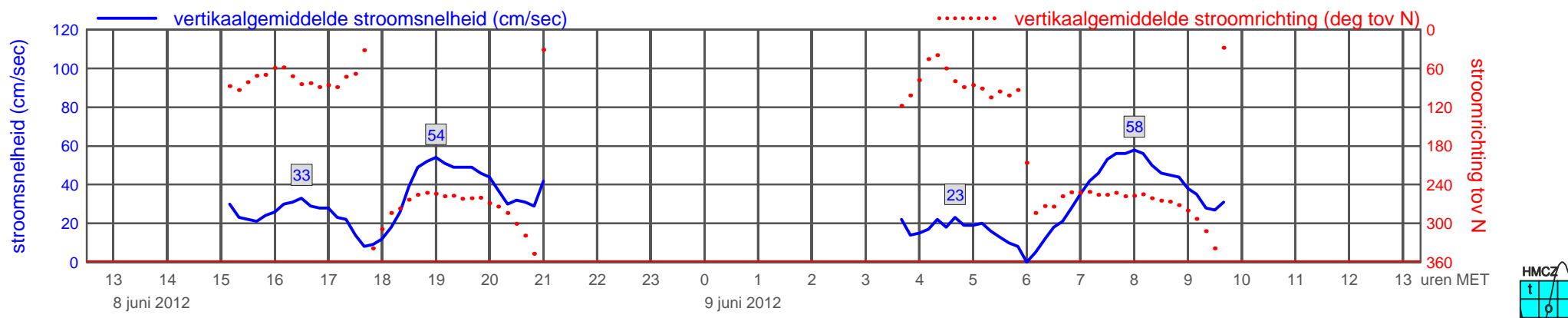
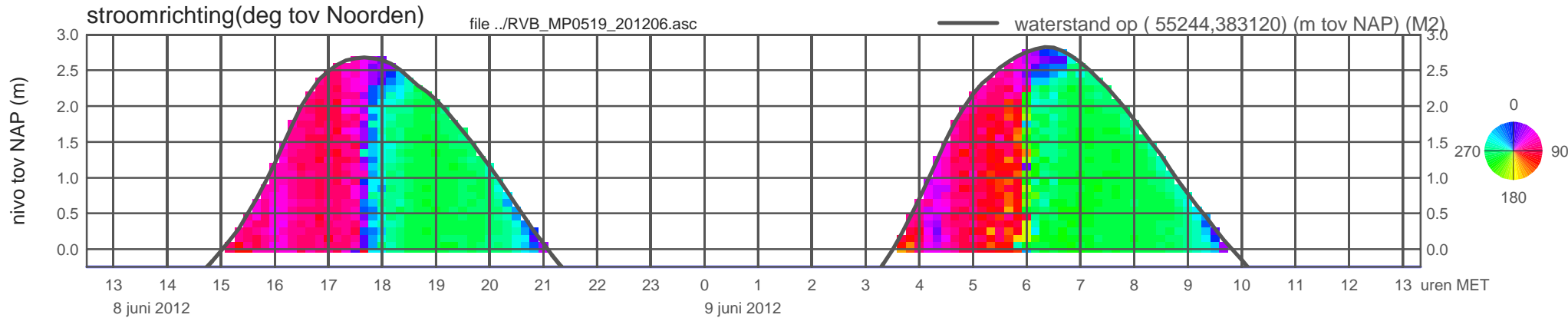
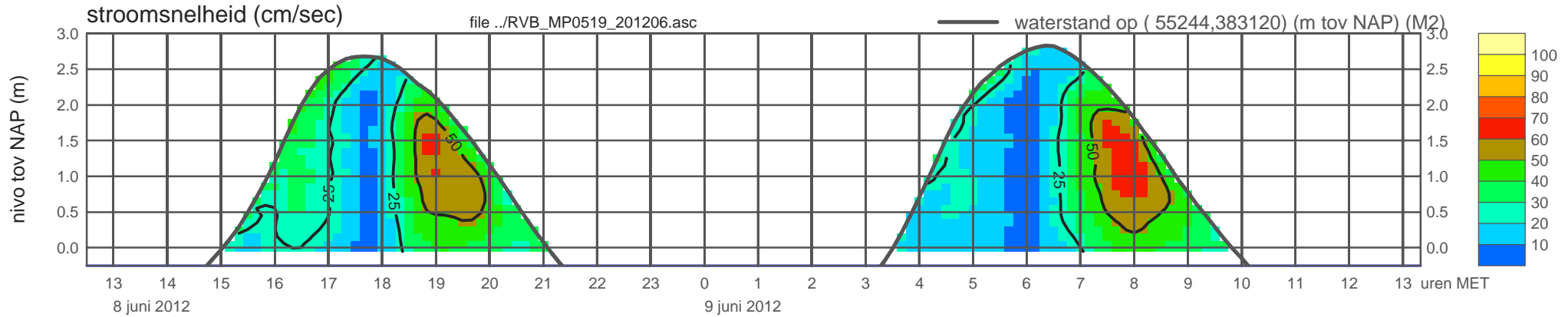


rijkswaterstaat zeeland

meetpunt RVB_MP0519_201206 (x=055244 , y=383120 , bodem=NAP -0.25 m sensor=NAP -0.15 m)

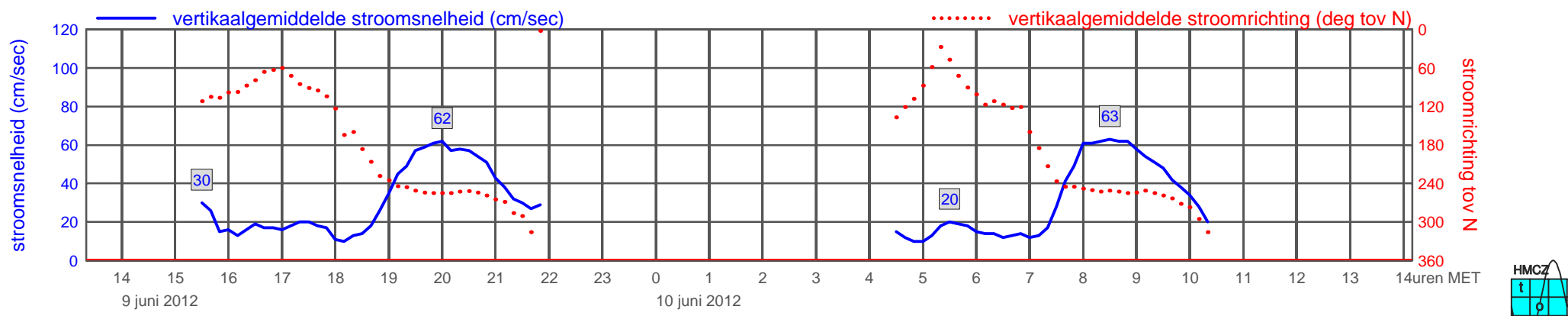
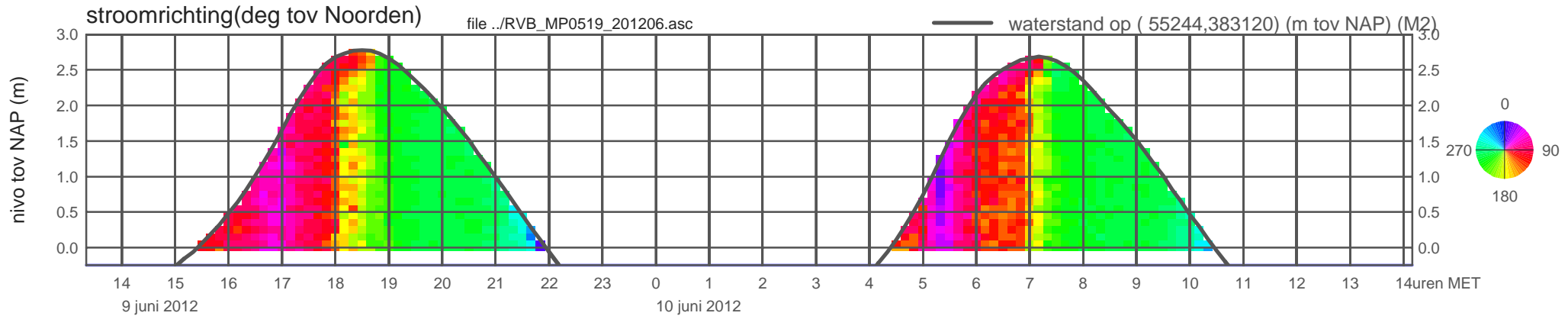
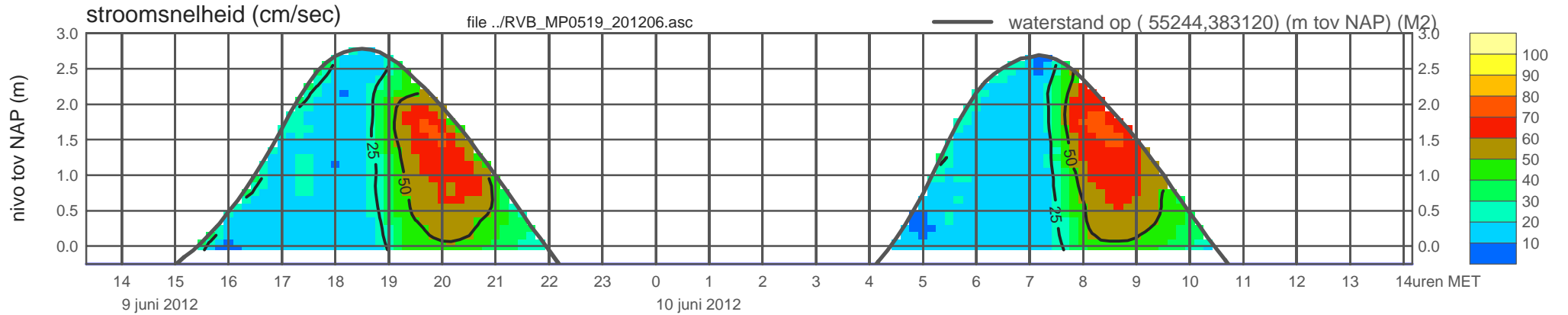


meetpunt RVB_MP0519_201206 (x=055244 , y=383120 , bodem=NAP -0.25 m sensor=NAP -0.15 m)

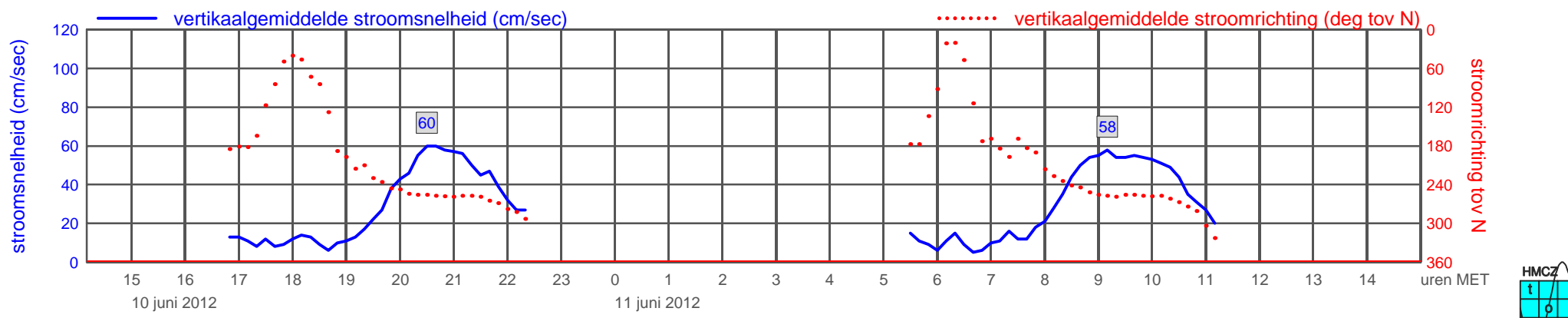
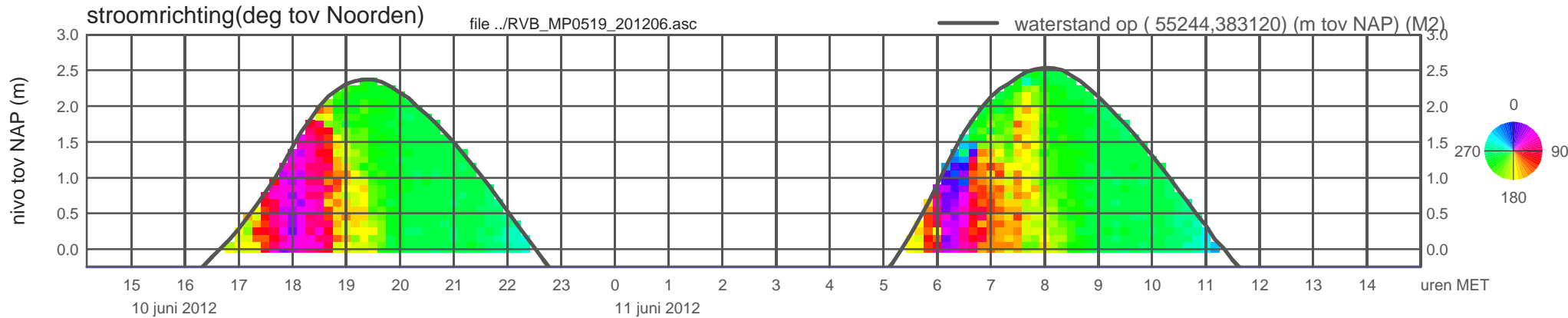
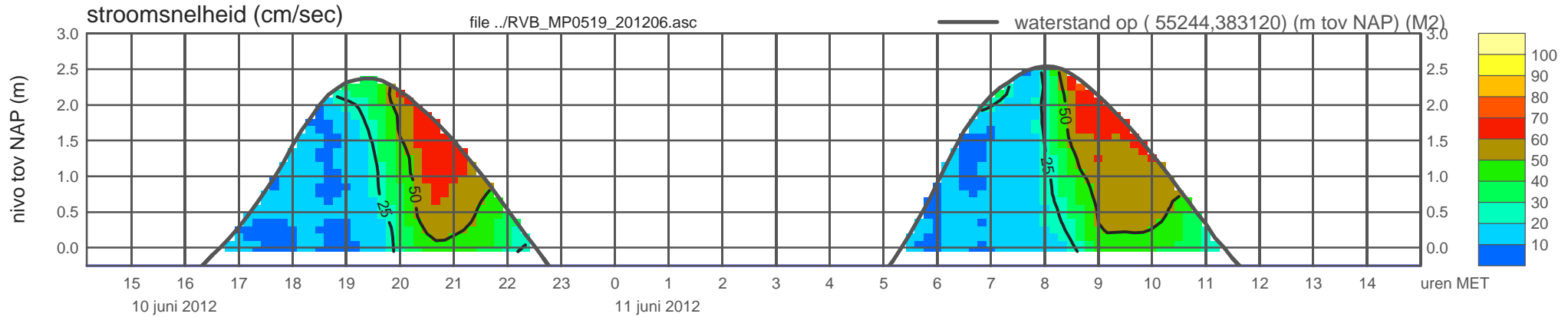


rijkswaterstaat zeeland

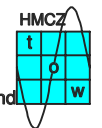
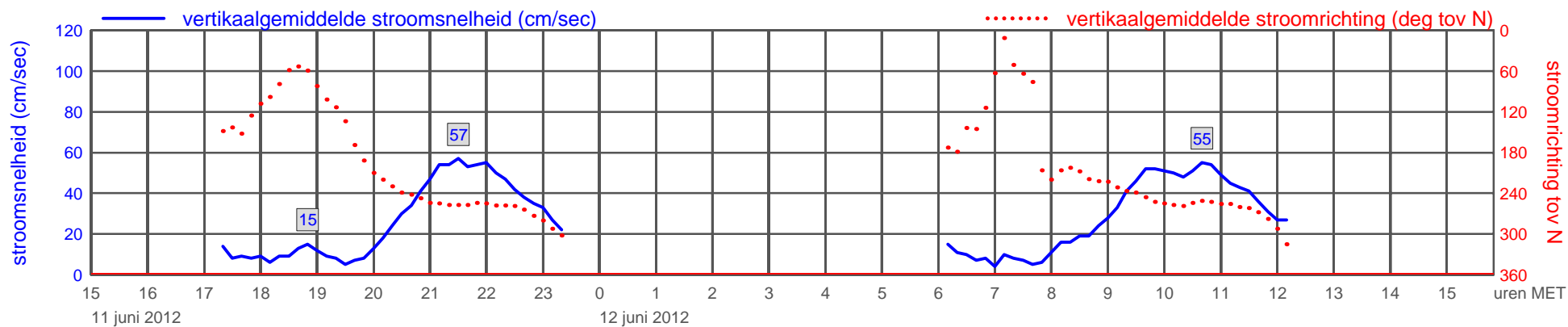
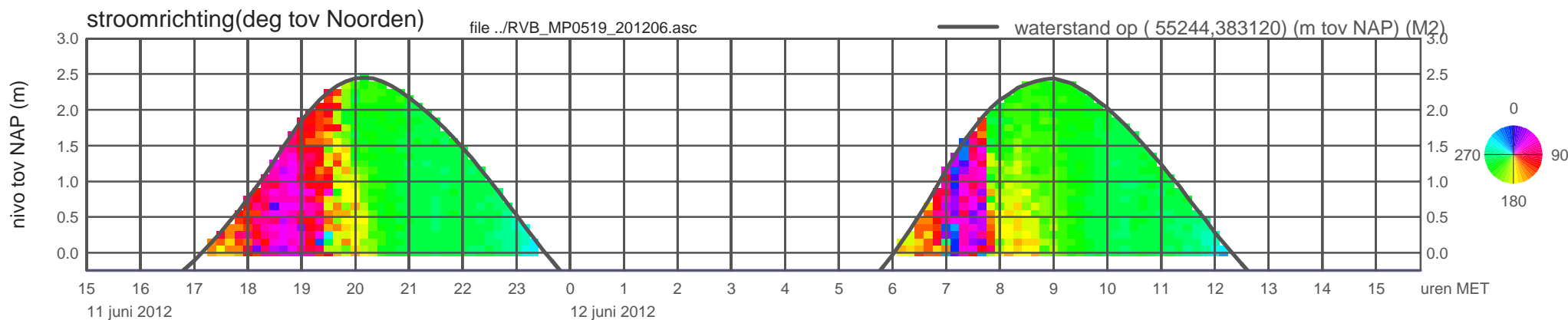
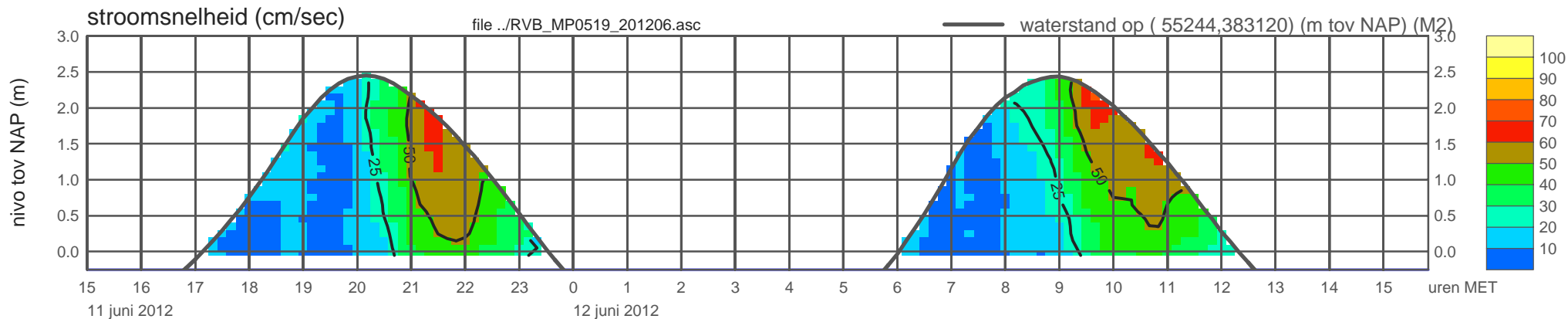
meetpunt RVB_MP0519_201206 (x=055244 , y=383120 , bodem=NAP -0.25 m sensor=NAP -0.15 m)



meetpunt RVB_MP0519_201206 (x=055244 , y=383120 , bodem=NAP -0.25 m sensor=NAP -0.15 m)

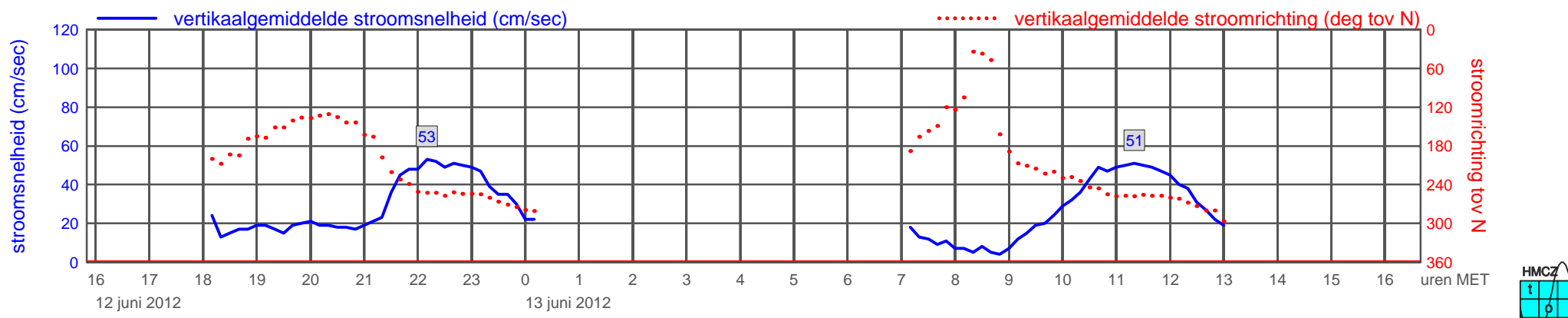
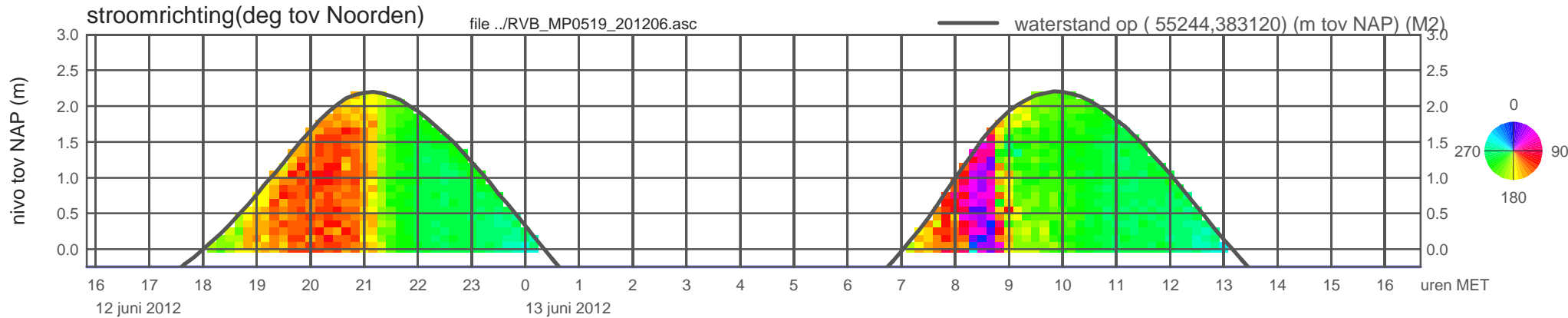
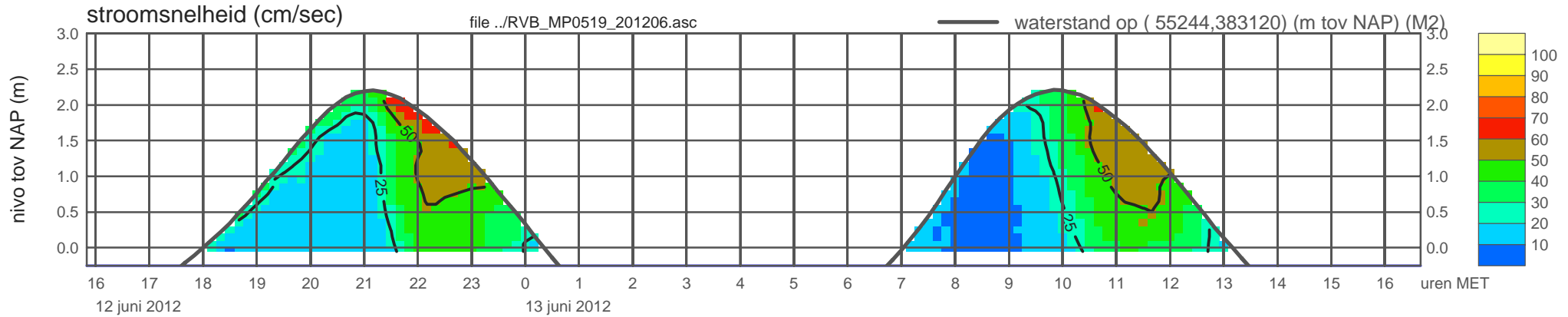


meetpunt RVB_MP0519_201206 (x=055244 , y=383120 , bodem=NAP -0.25 m sensor=NAP -0.15 m)

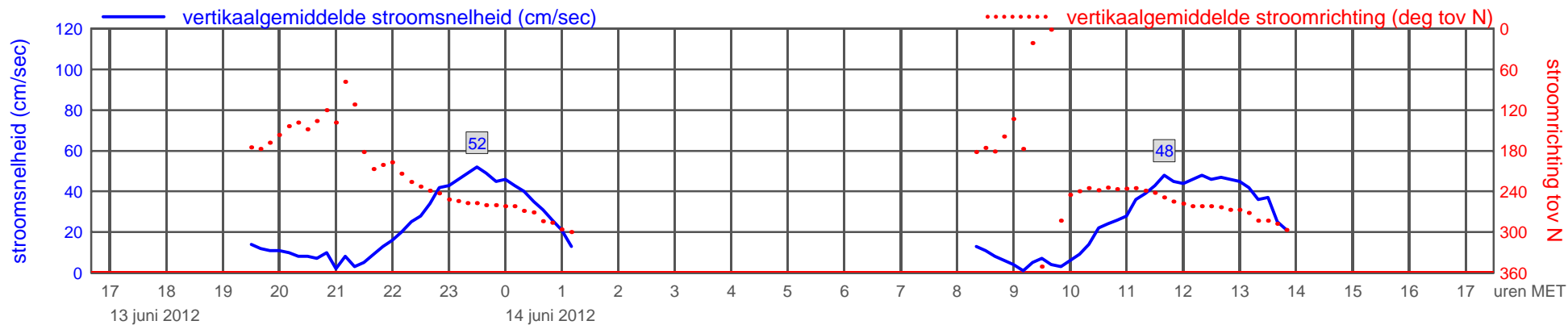
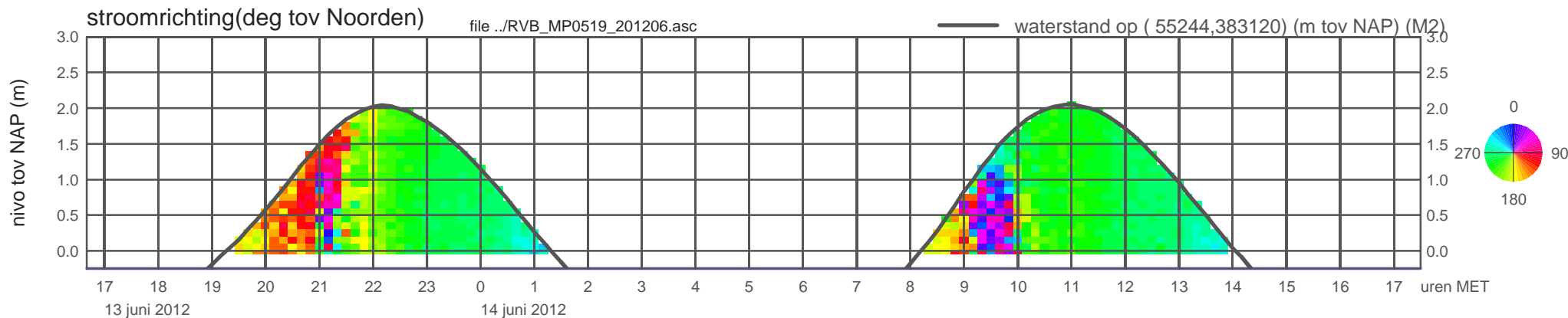
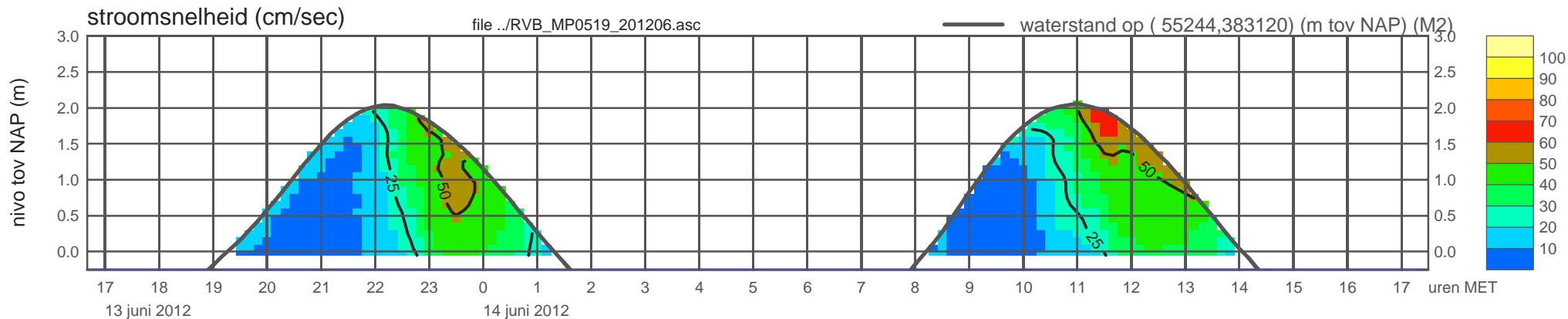


rijkswaterstaat zeeland

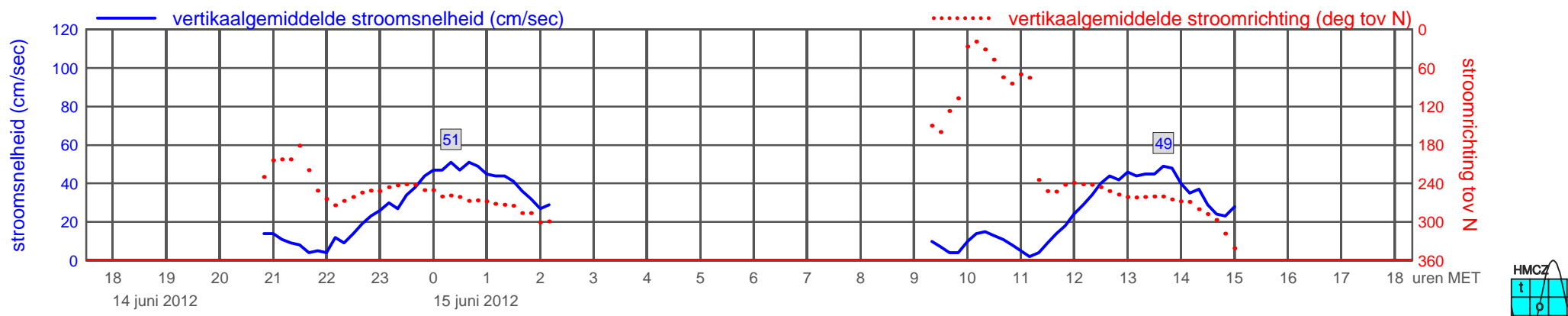
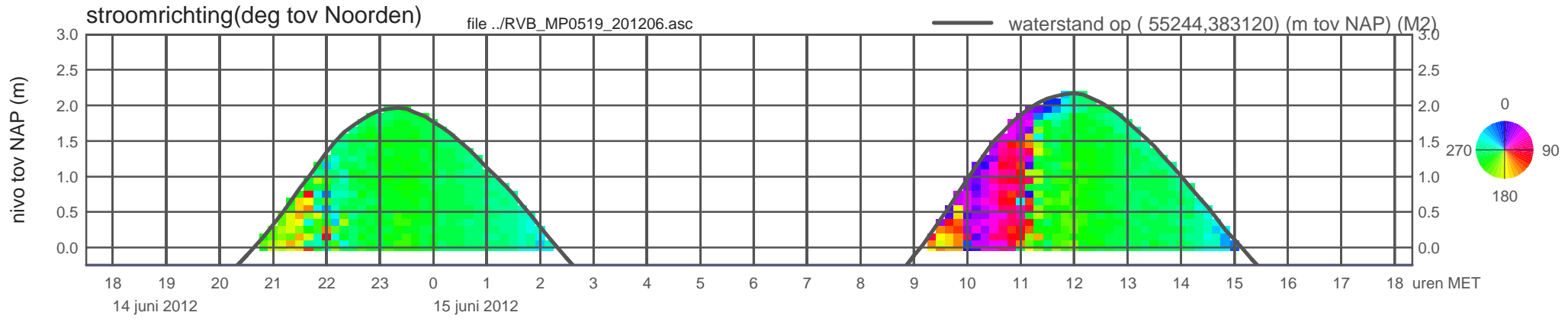
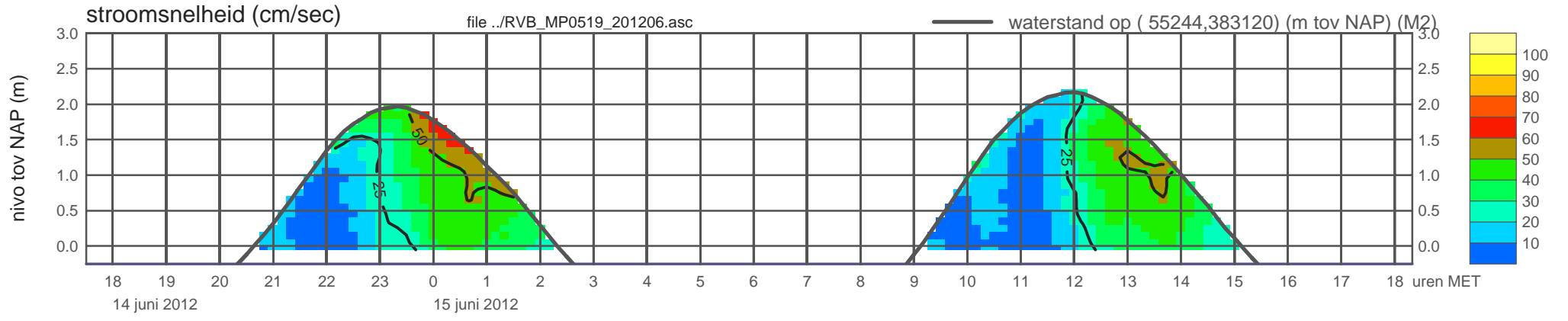
meetpunt RVB_MP0519_201206 (x=055244 , y=383120 , bodem=NAP -0.25 m sensor=NAP -0.15 m)



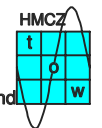
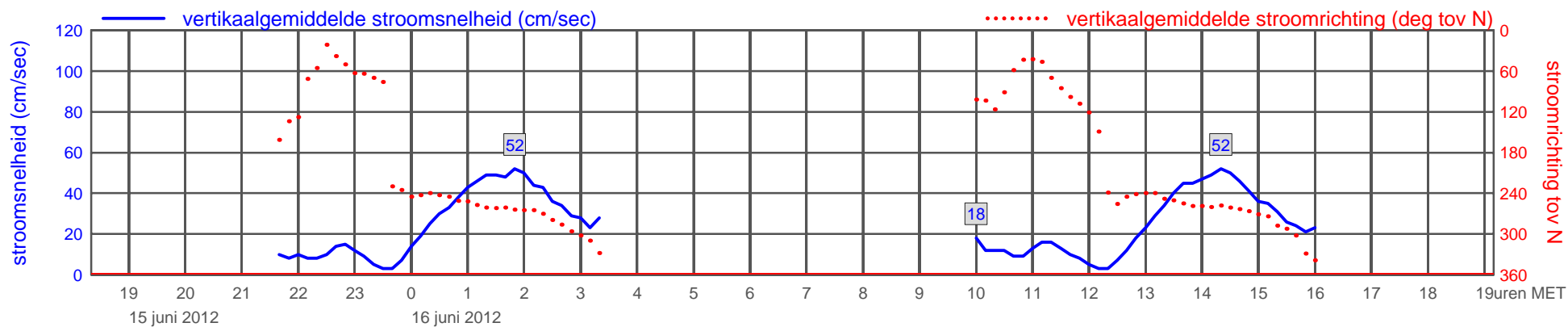
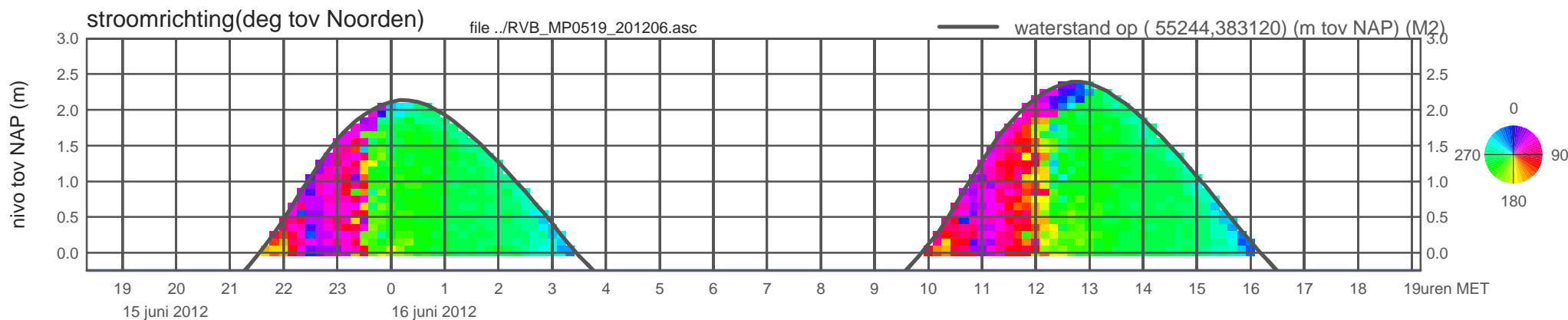
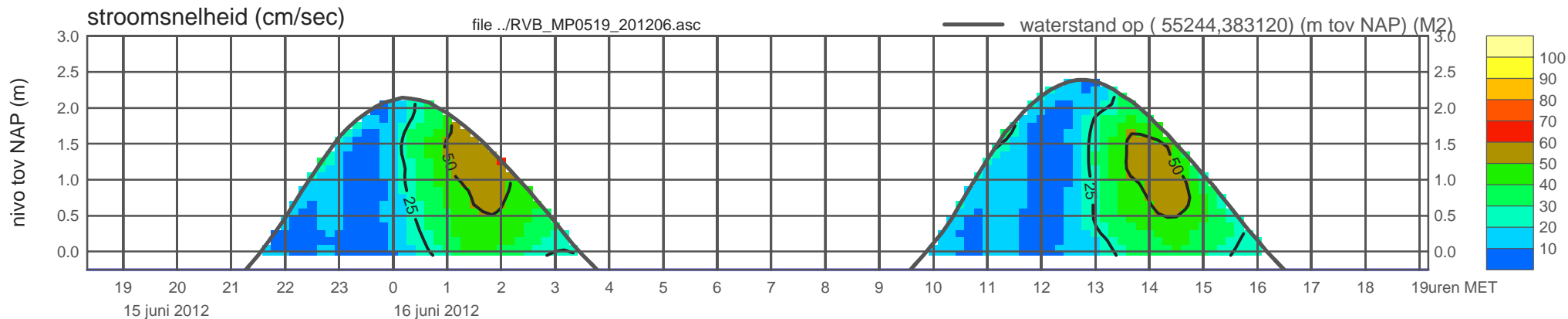
meetpunt RVB_MP0519_201206 (x=055244 , y=383120 , bodem=NAP -0.25 m sensor=NAP -0.15 m)



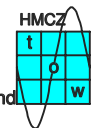
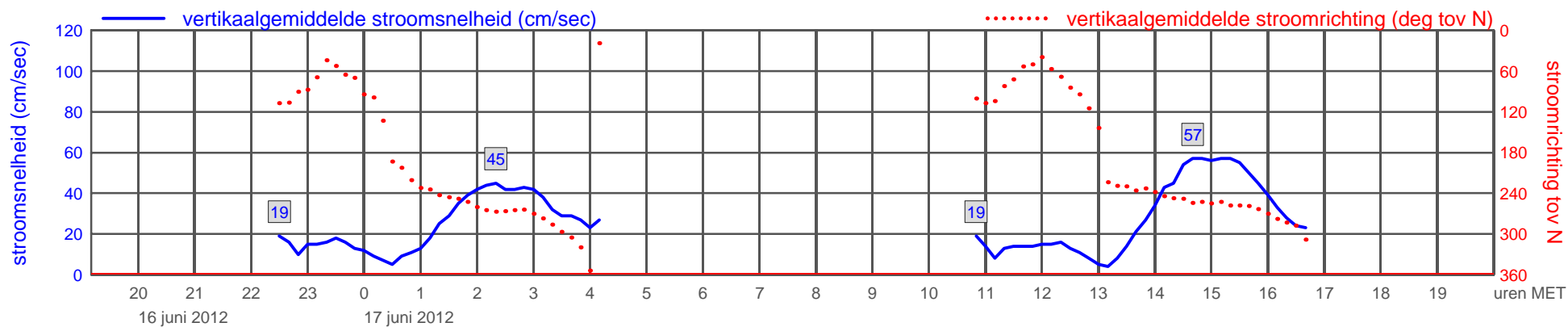
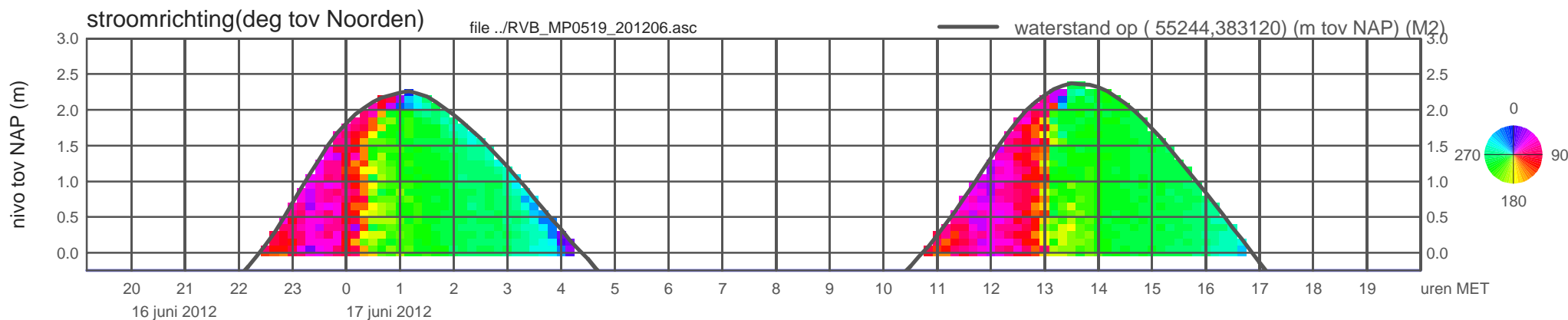
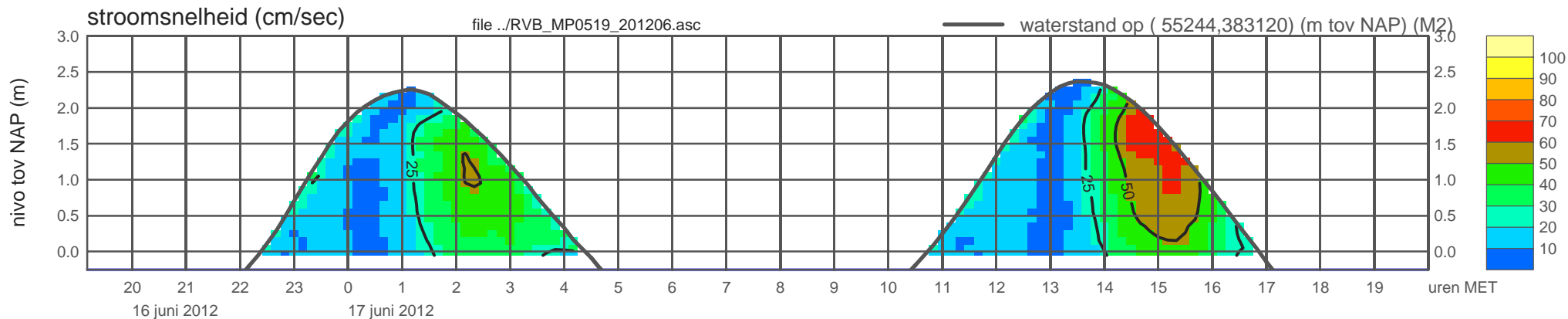
meetpunt RVB_MP0519_201206 (x=055244 , y=383120 , bodem=NAP -0.25 m sensor=NAP -0.15 m)



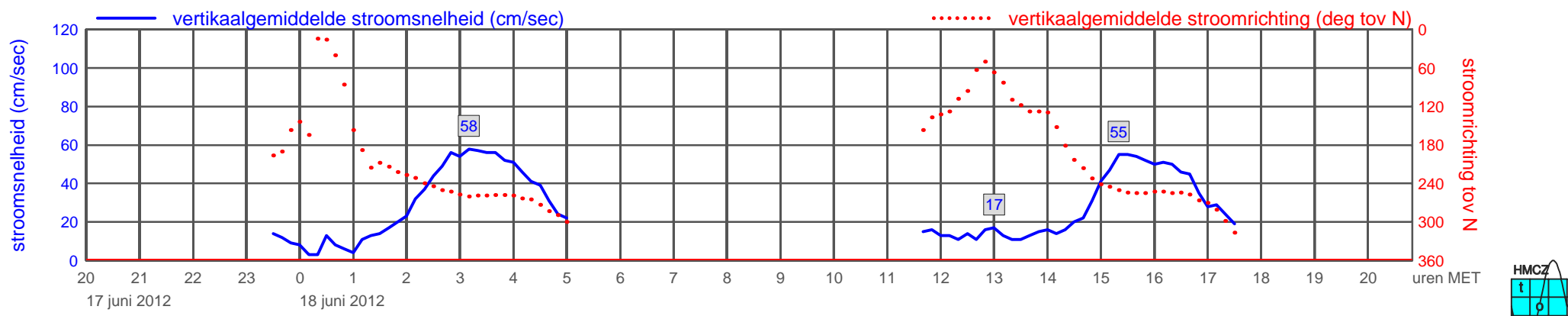
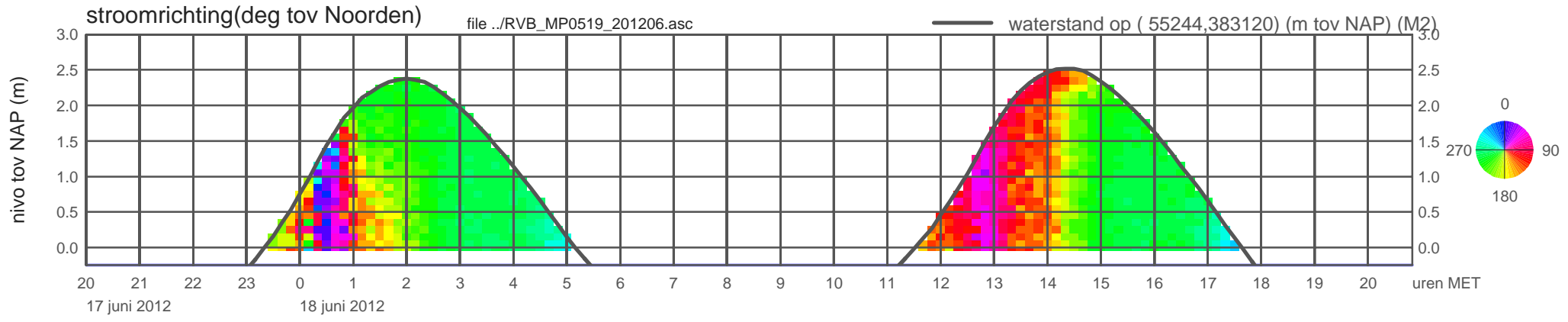
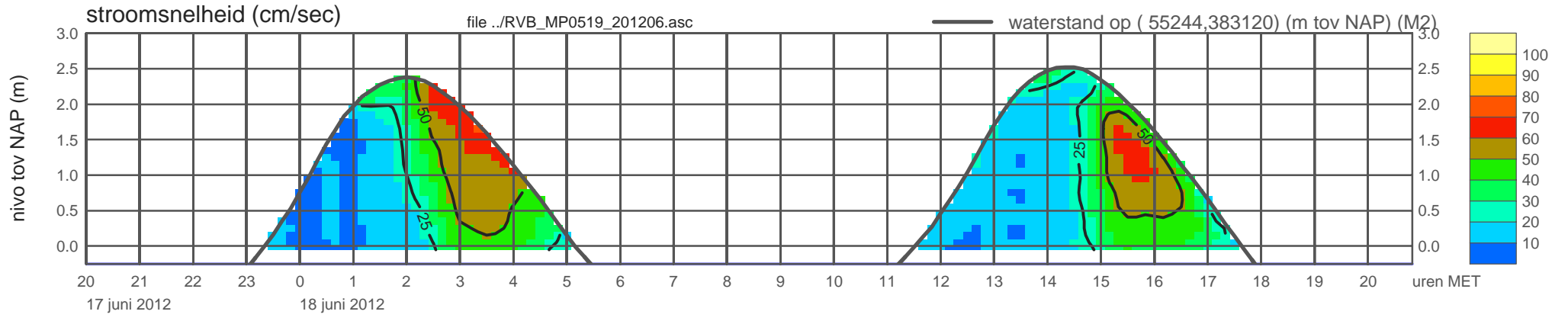
meetpunt RVB_MP0519_201206 (x=055244 , y=383120 , bodem=NAP -0.25 m sensor=NAP -0.15 m)



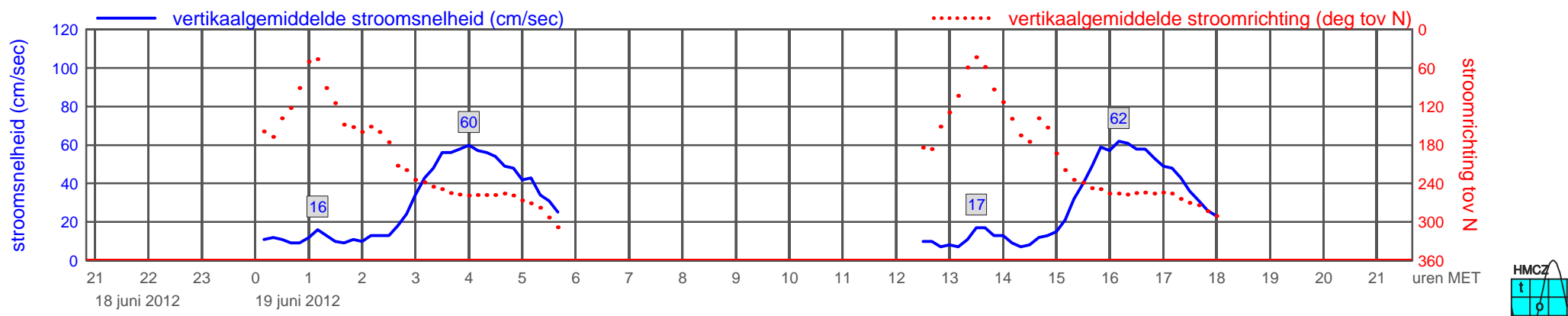
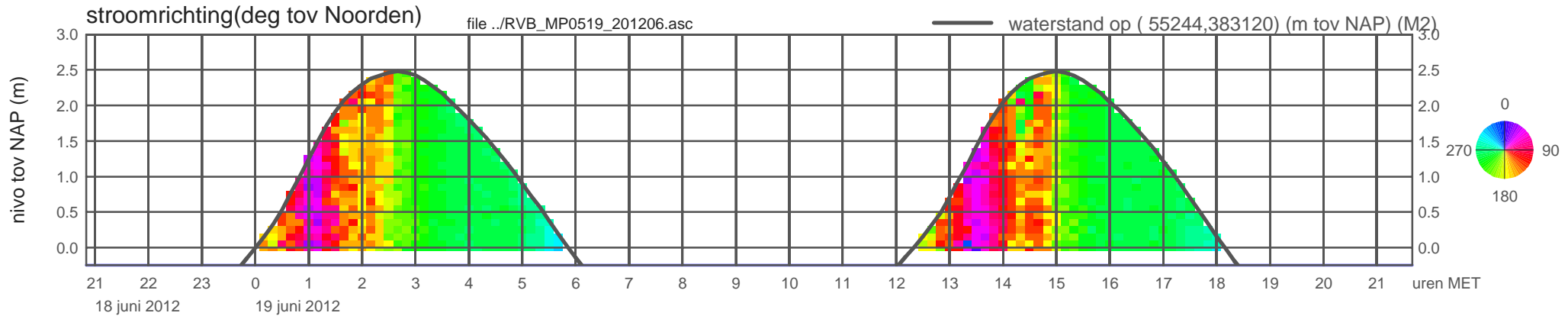
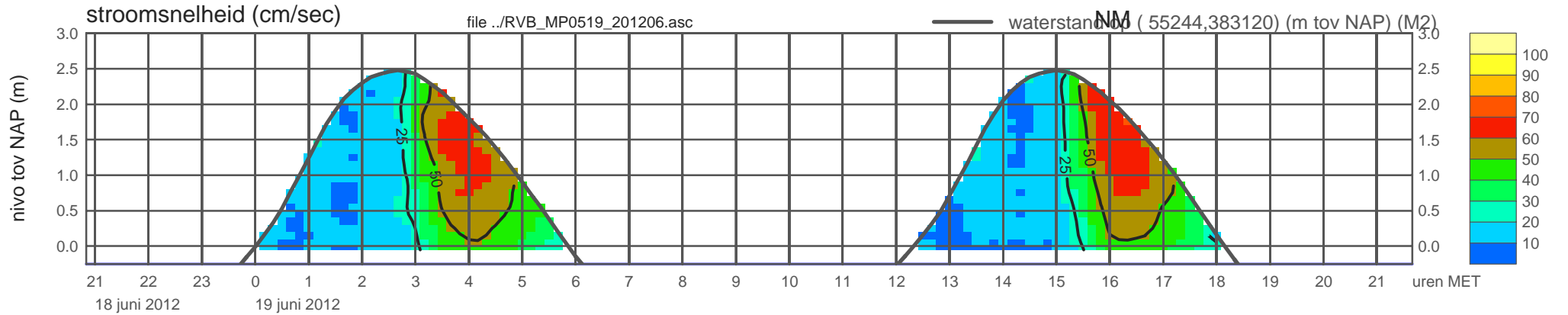
meetpunt RVB_MP0519_201206 (x=055244 , y=383120 , bodem=NAP -0.25 m sensor=NAP -0.15 m)



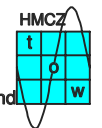
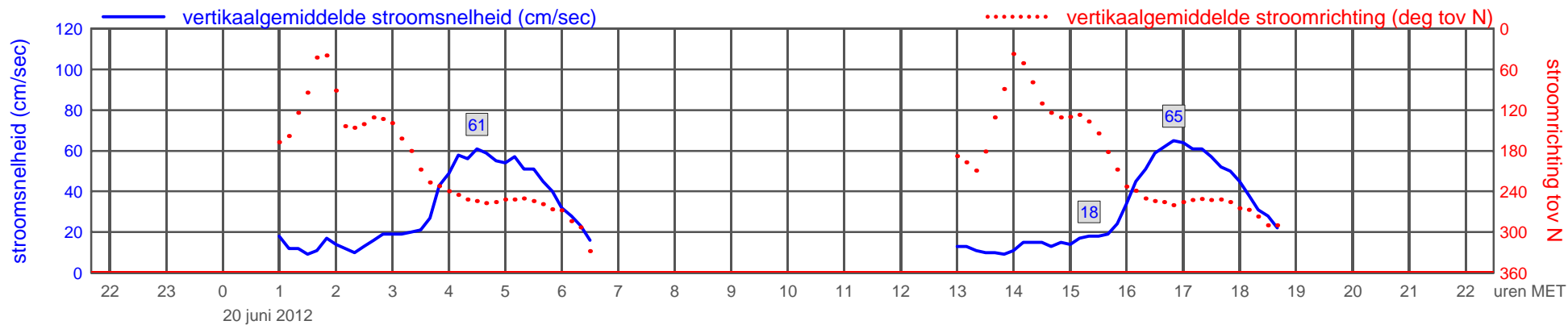
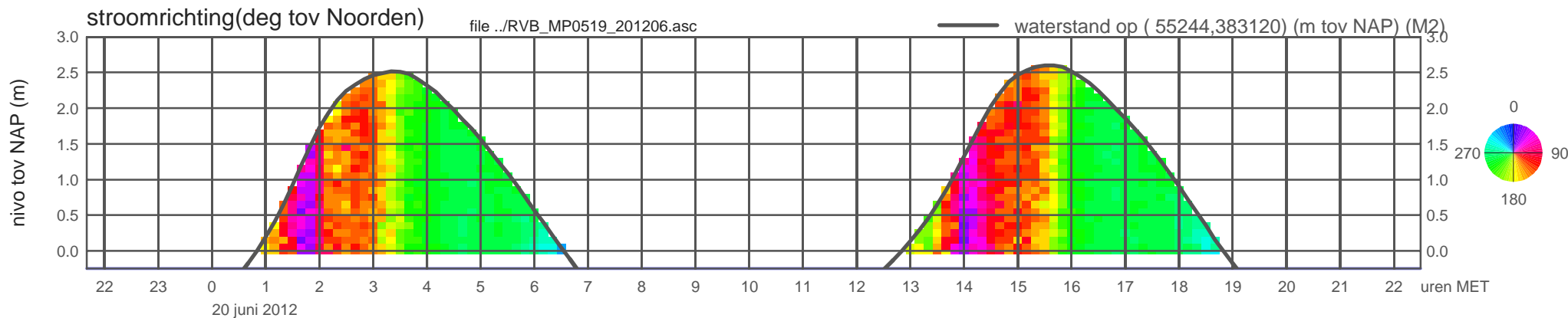
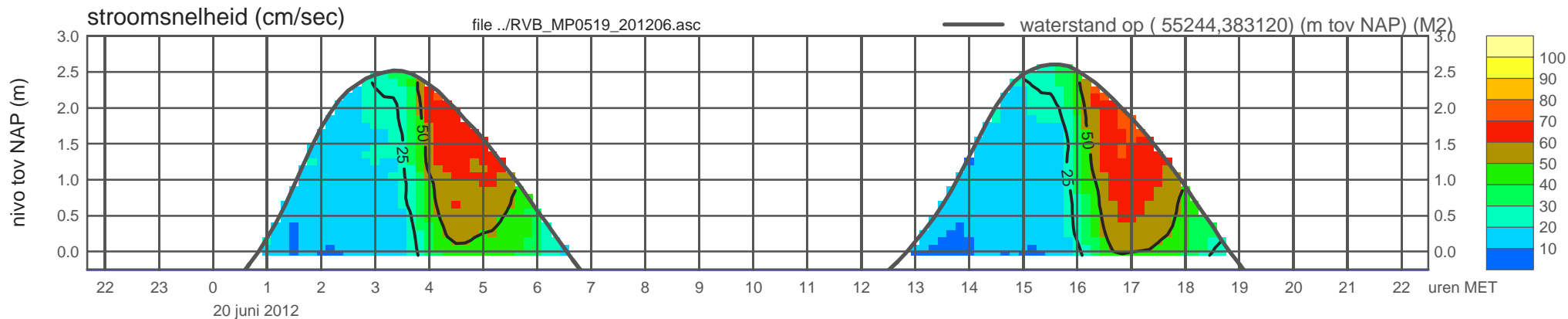
meetpunt RVB_MP0519_201206 (x=055244 , y=383120 , bodem=NAP -0.25 m sensor=NAP -0.15 m)



meetpunt RVB_MP0519_201206 (x=055244 , y=383120 , bodem=NAP -0.25 m sensor=NAP -0.15 m)



meetpunt RVB_MP0519_201206 (x=055244 , y=383120 , bodem=NAP -0.25 m sensor=NAP -0.15 m)



meetpunt RVB_MP0519_201206 (x=055244 , y=383120 , bodem=NAP -0.25 m sensor=NAP -0.15 m)

