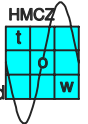
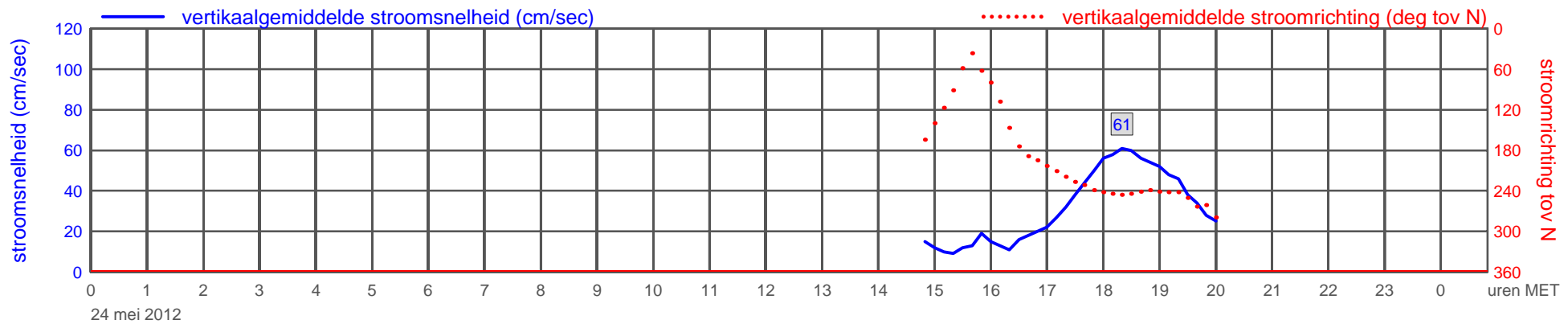
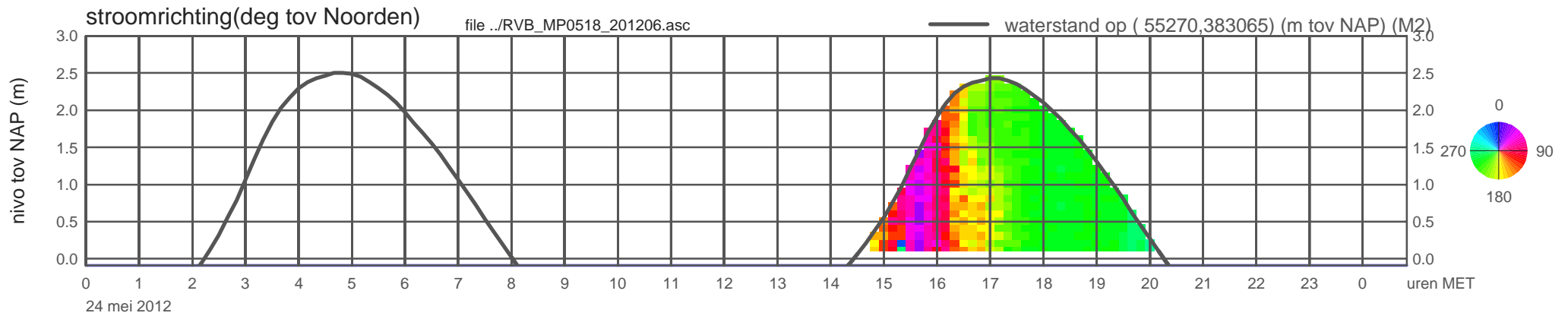
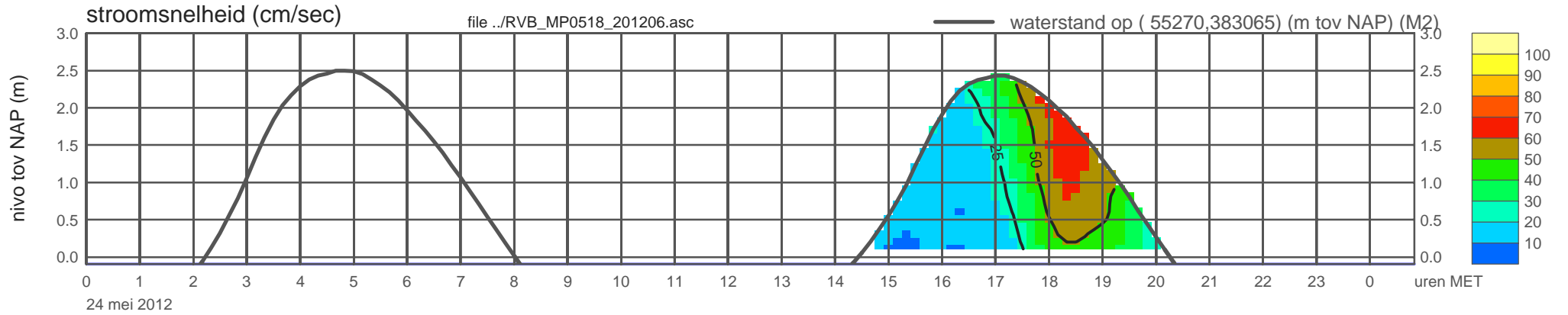
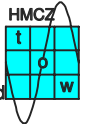
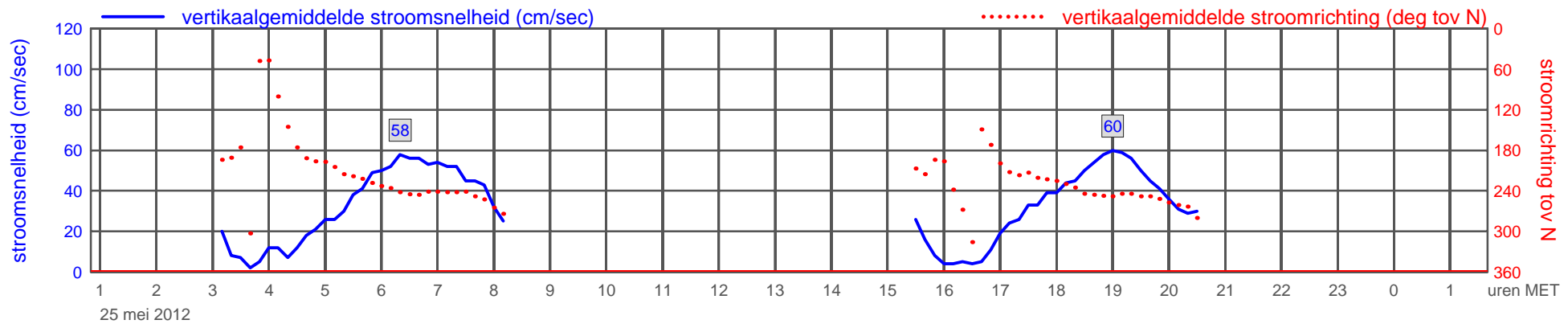
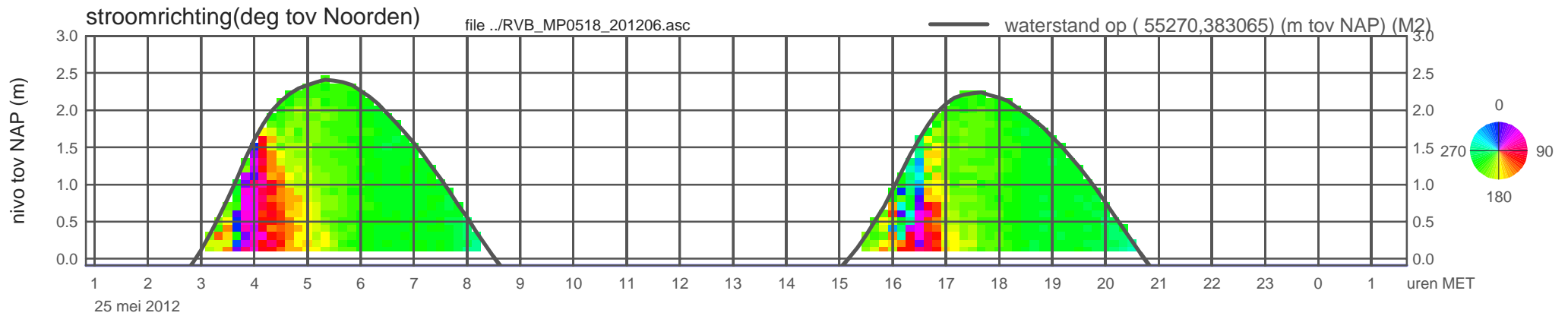
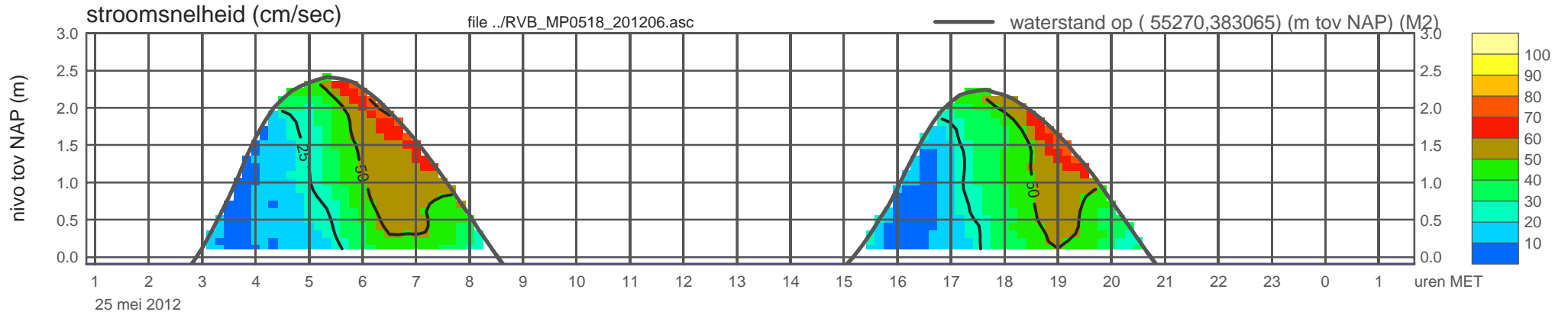


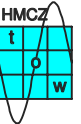
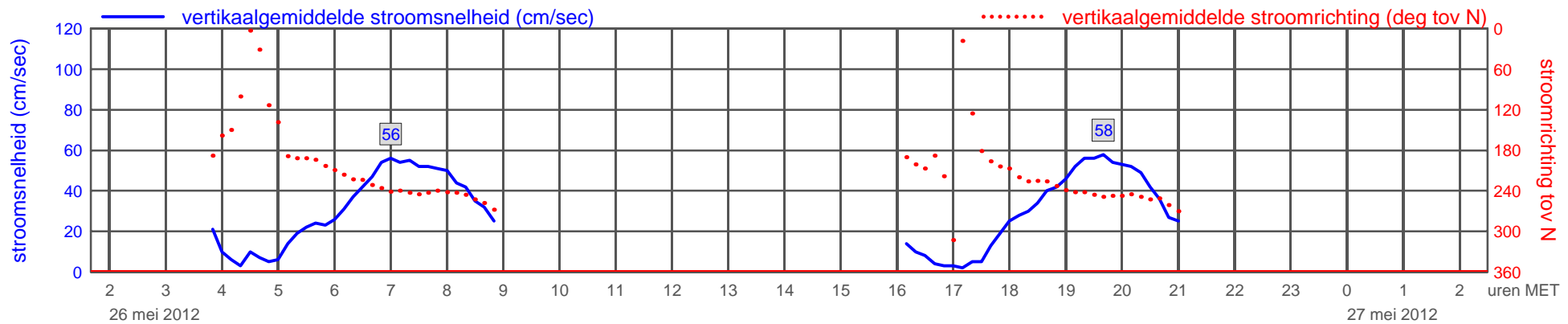
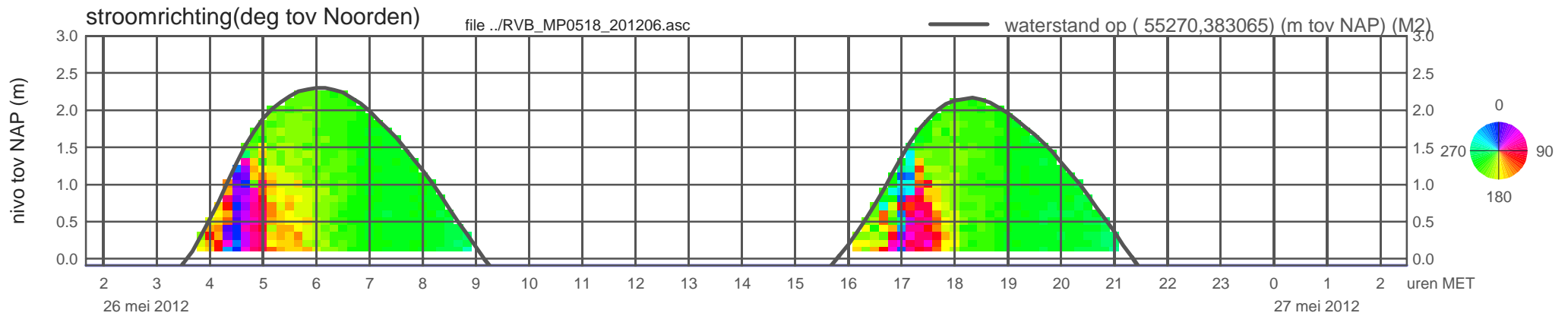
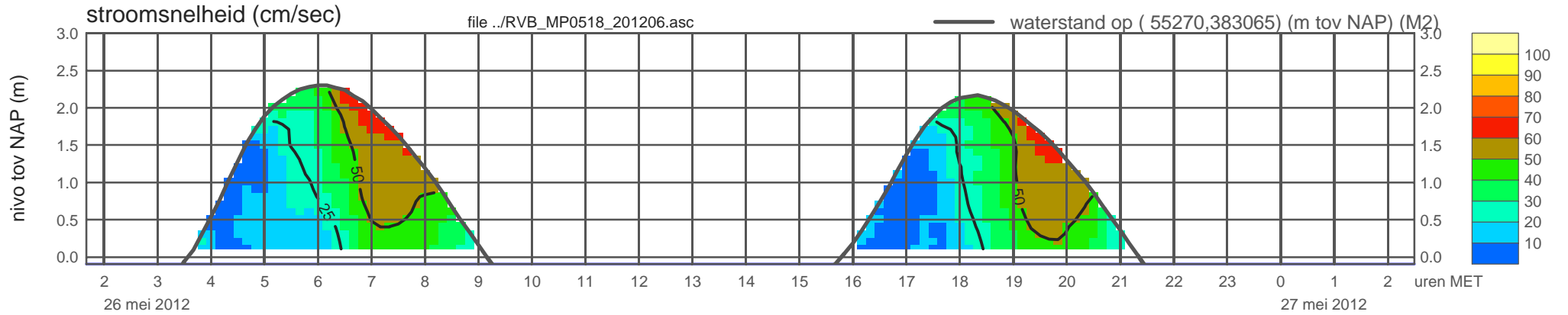
meetpunt RVB_MP0518_201206 (x=055270 , y=383065 ,bodem=NAP -0.09 m sensor=NAP +0.01 m)



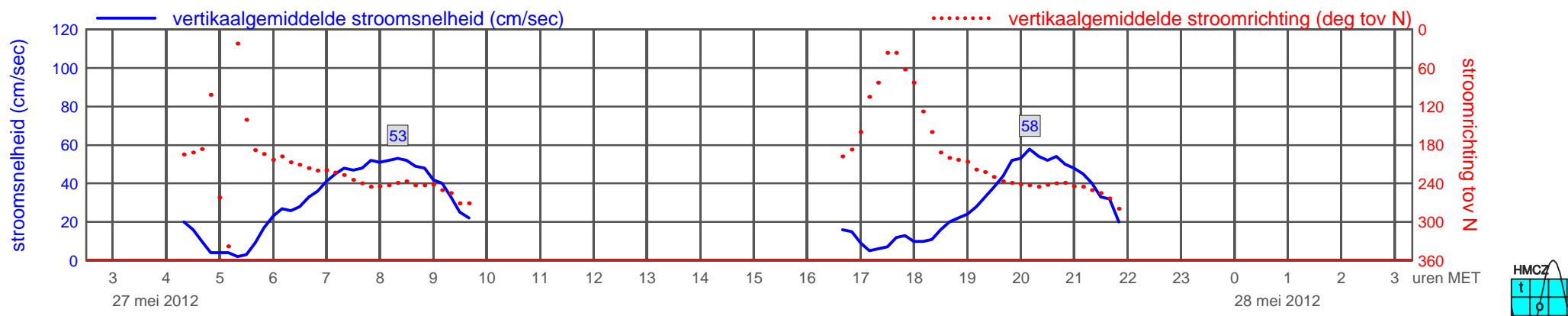
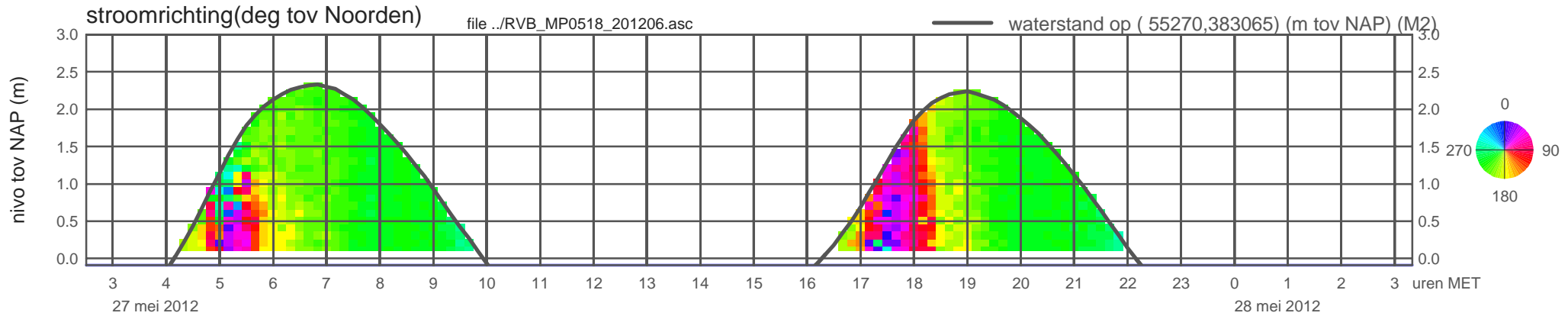
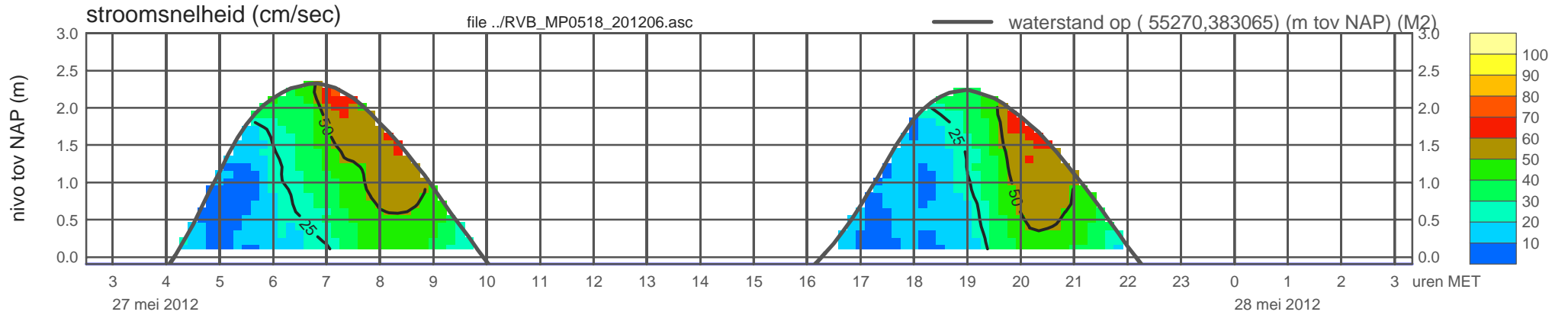
meetpunt RVB_MP0518_201206 (x=055270 , y=383065 ,bodem=NAP -0.09 m sensor=NAP +0.01 m)



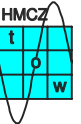
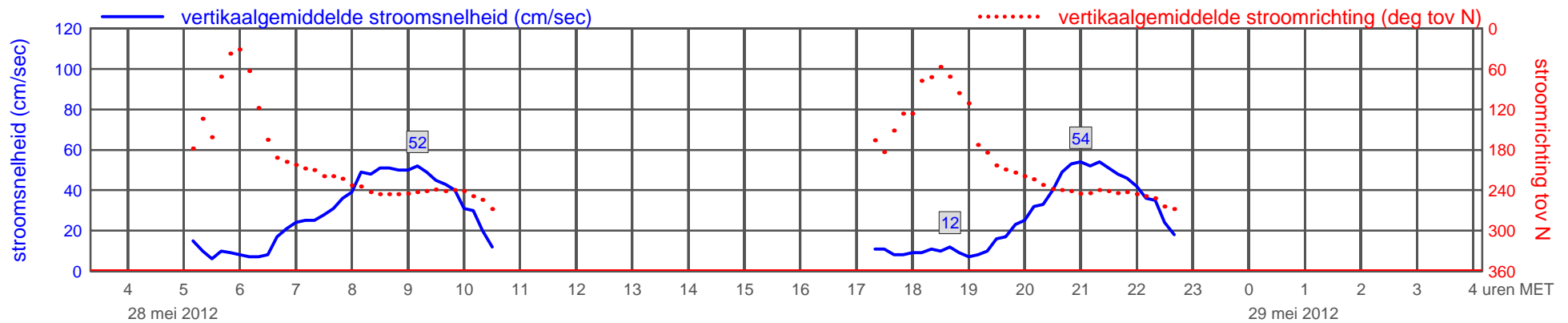
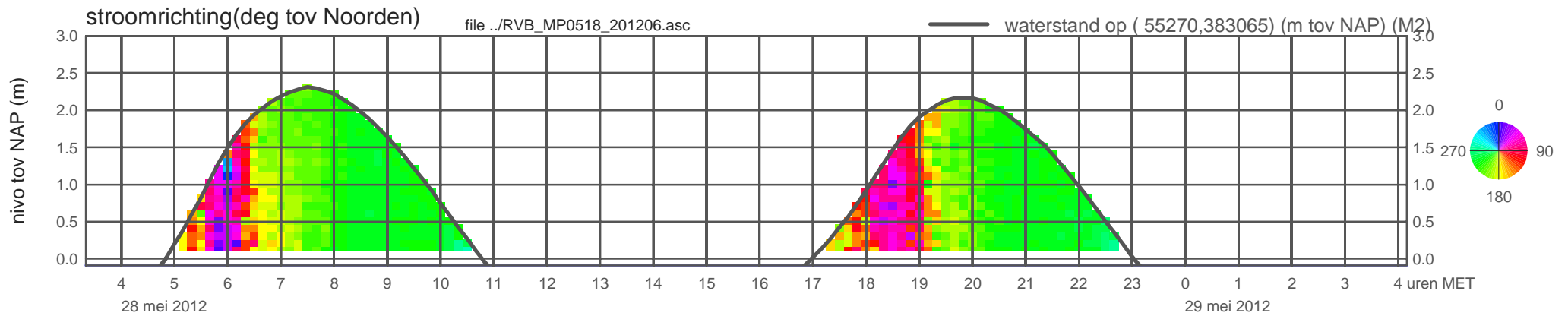
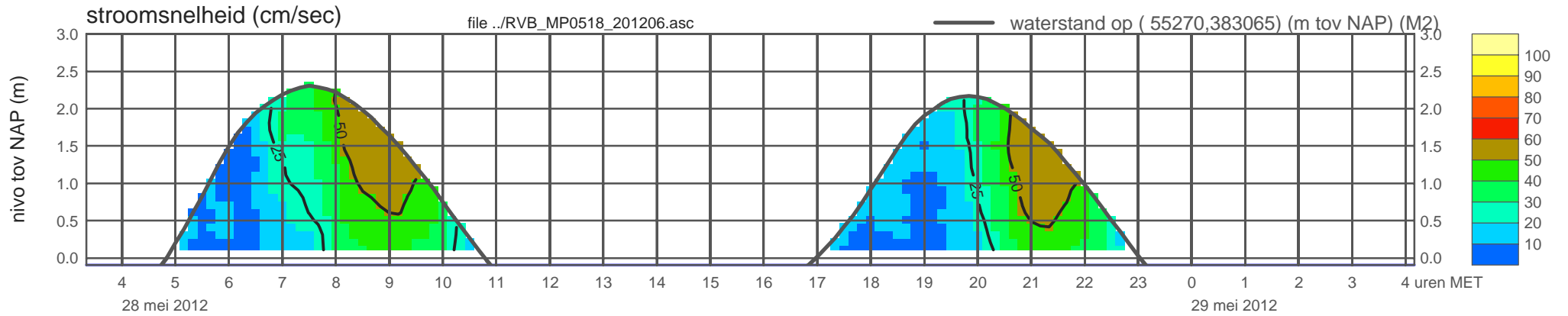
meetpunt RVB_MP0518_201206 (x=055270 , y=383065 ,bodem=NAP -0.09 m sensor=NAP +0.01 m)



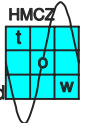
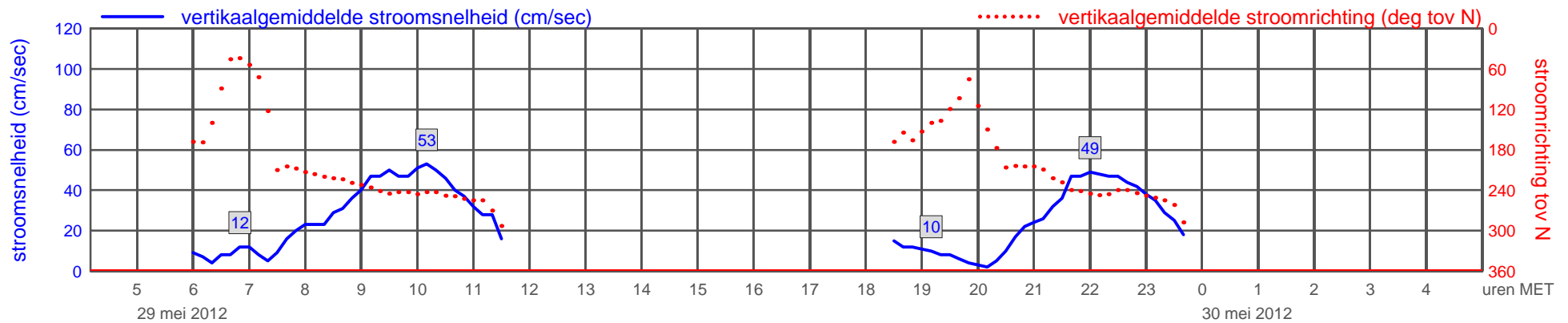
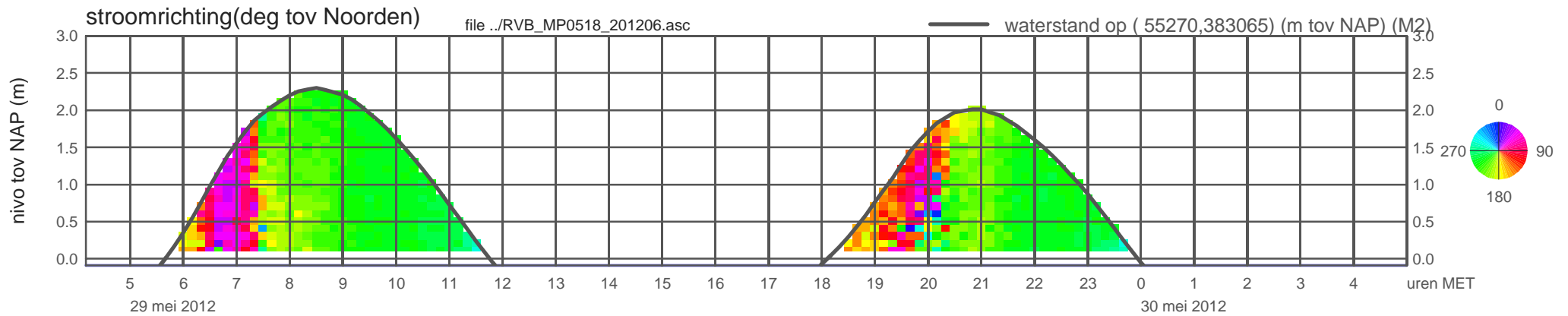
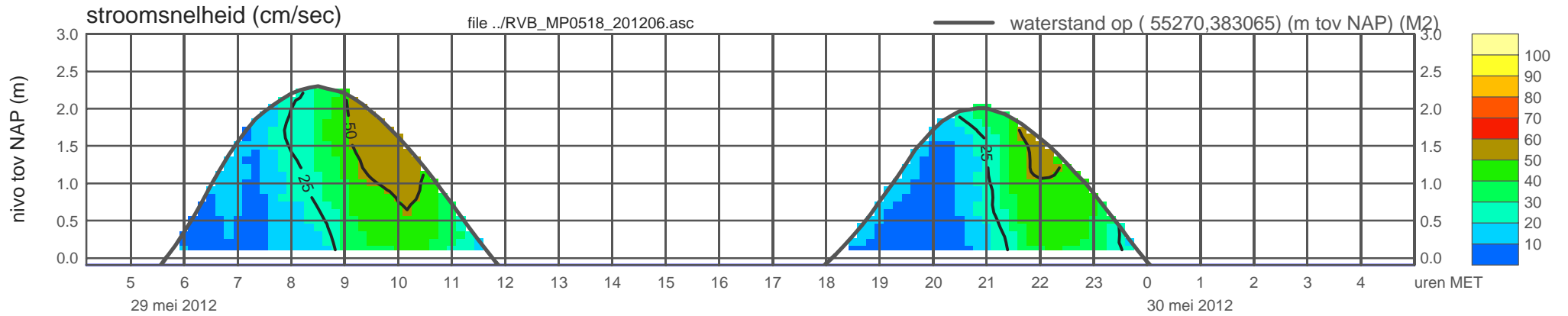
meetpunt RVB_MP0518_201206 (x=055270 , y=383065 , bodem=NAP -0.09 m sensor=NAP +0.01 m)



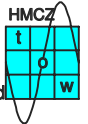
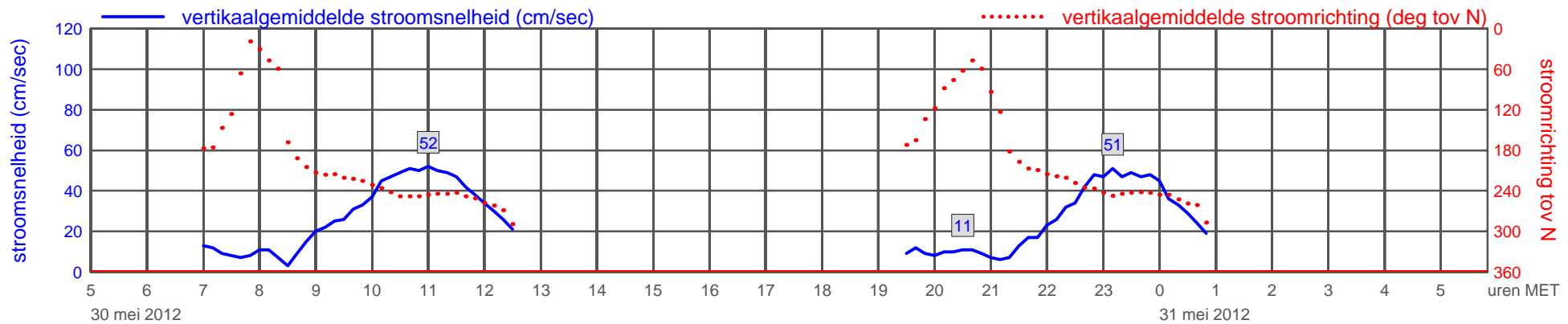
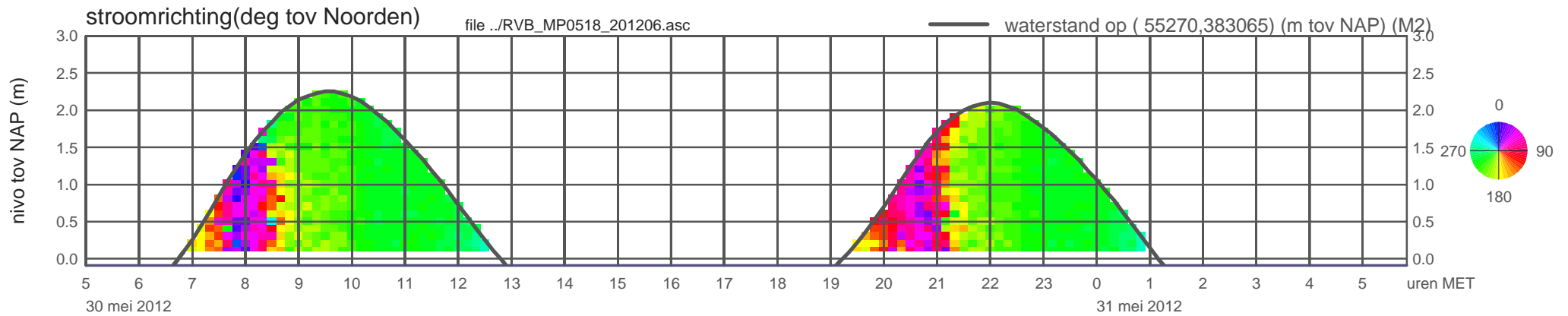
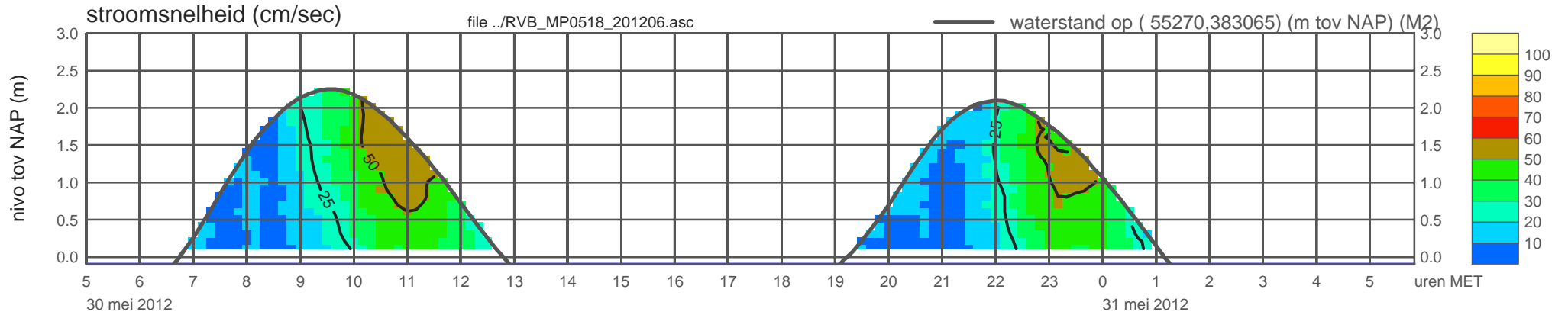
meetpunt RVB_MP0518_201206 (x=055270 , y=383065 ,bodem=NAP -0.09 m sensor=NAP +0.01 m)



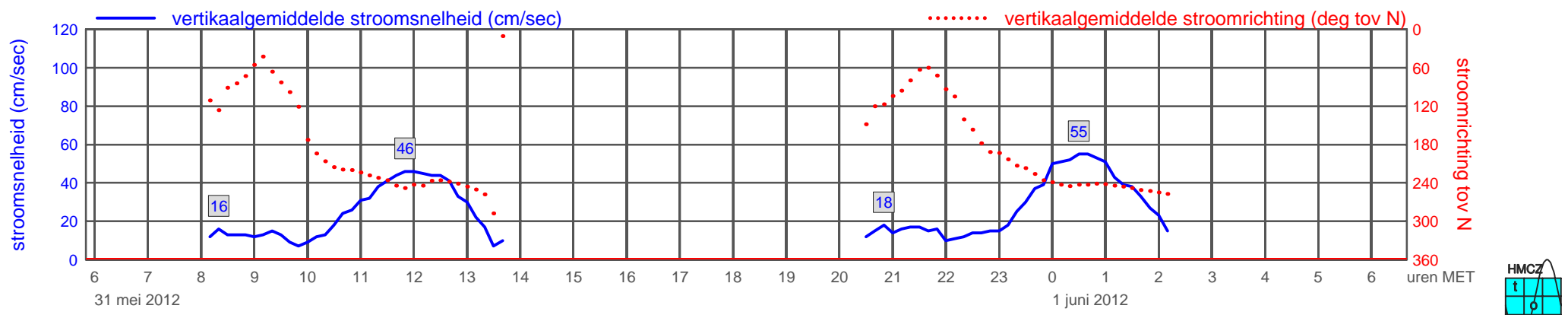
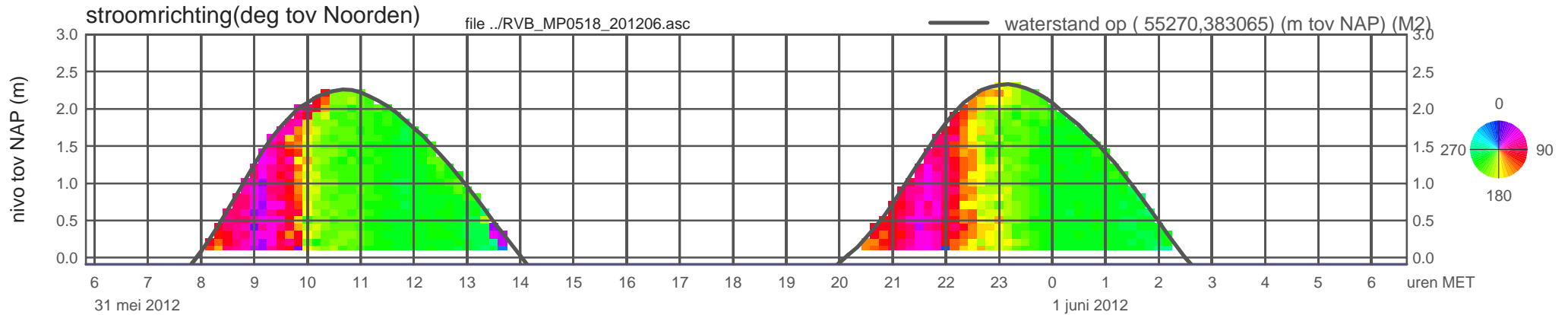
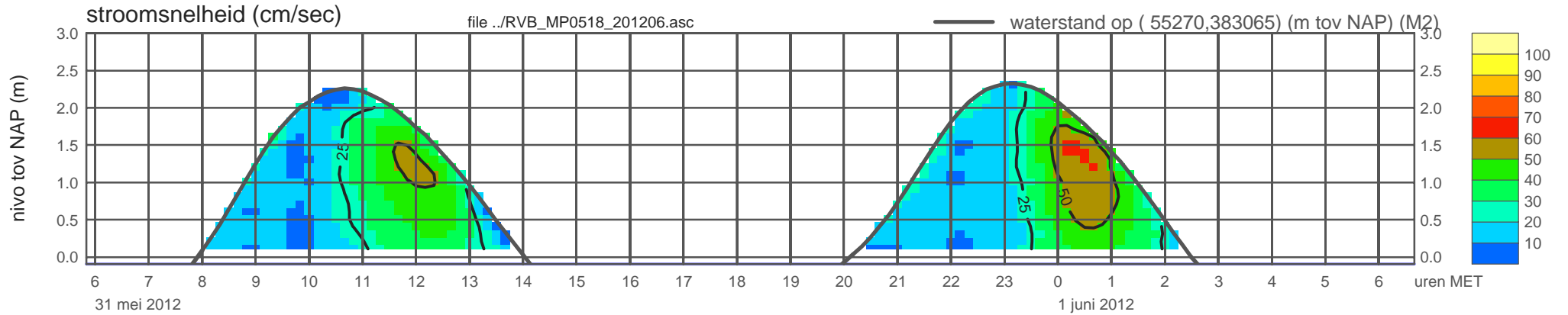
meetpunt RVB_MP0518_201206 (x=055270 , y=383065 ,bodem=NAP -0.09 m sensor=NAP +0.01 m)



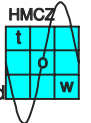
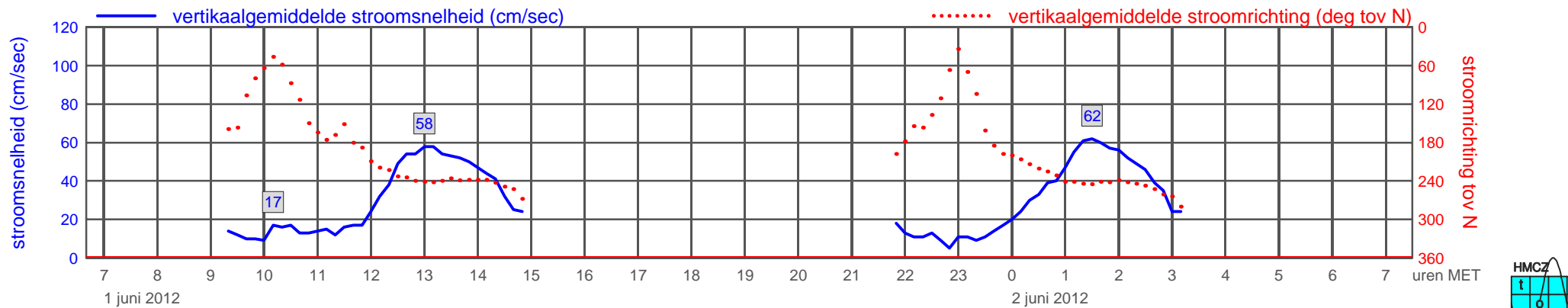
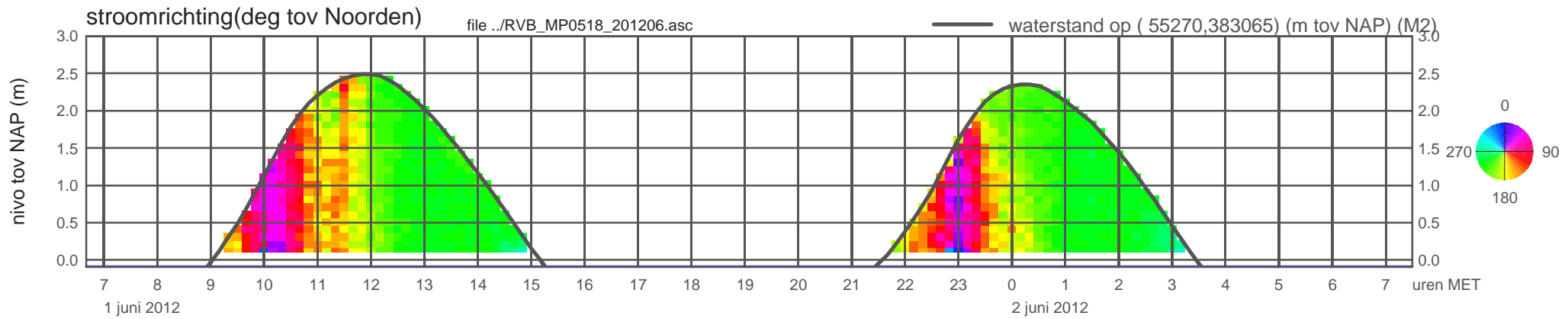
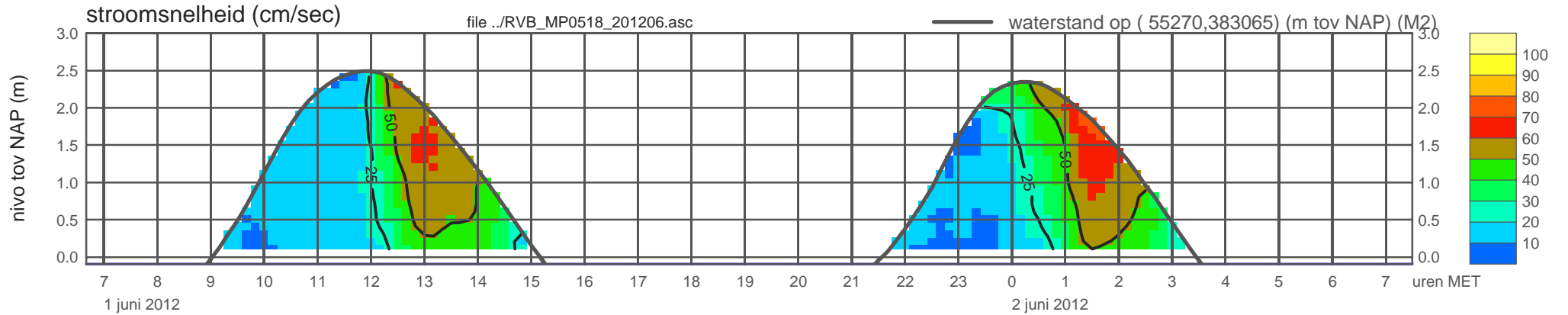
meetpunt RVB_MP0518_201206 (x=055270 , y=383065 ,bodem=NAP -0.09 m sensor=NAP +0.01 m)



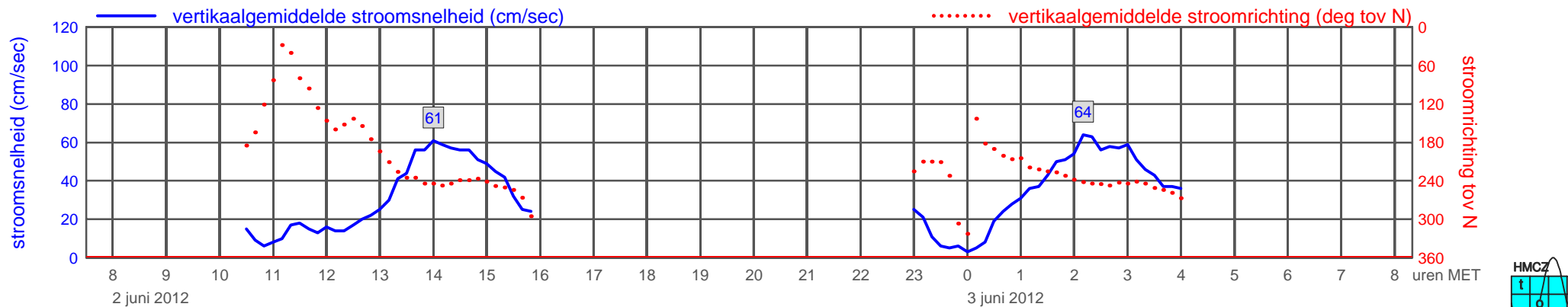
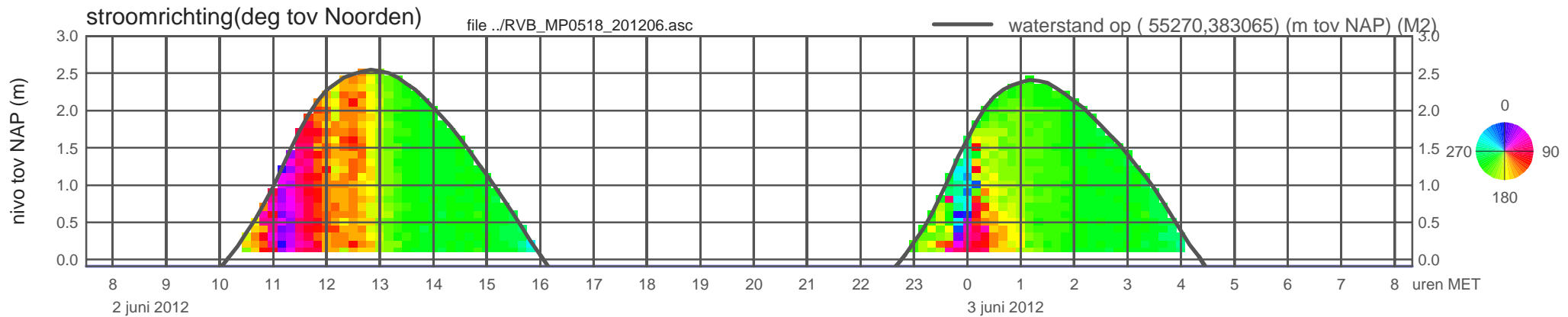
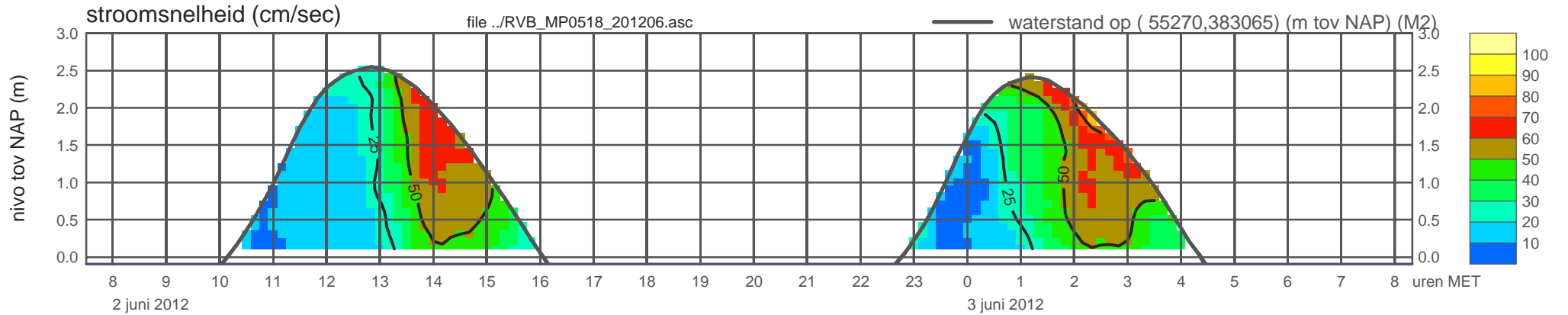
meetpunt RVB_MP0518_201206 (x=055270 , y=383065 ,bodem=NAP -0.09 m sensor=NAP +0.01 m)



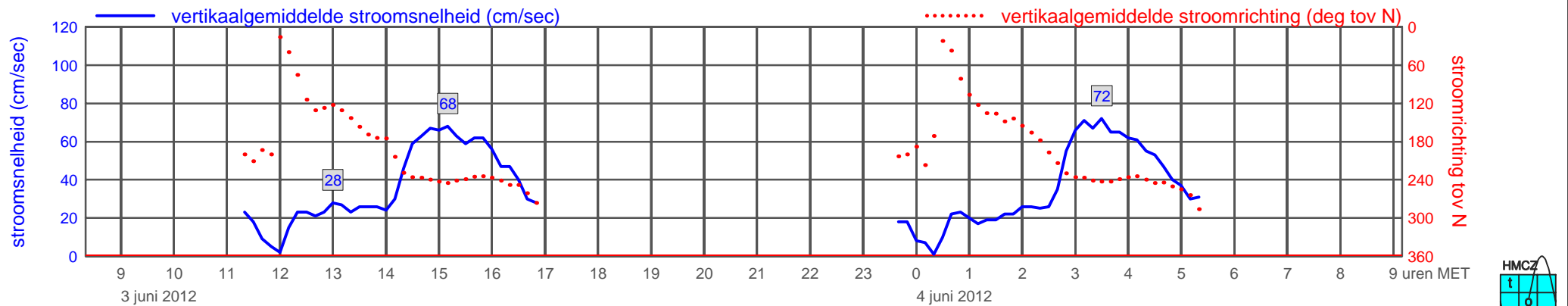
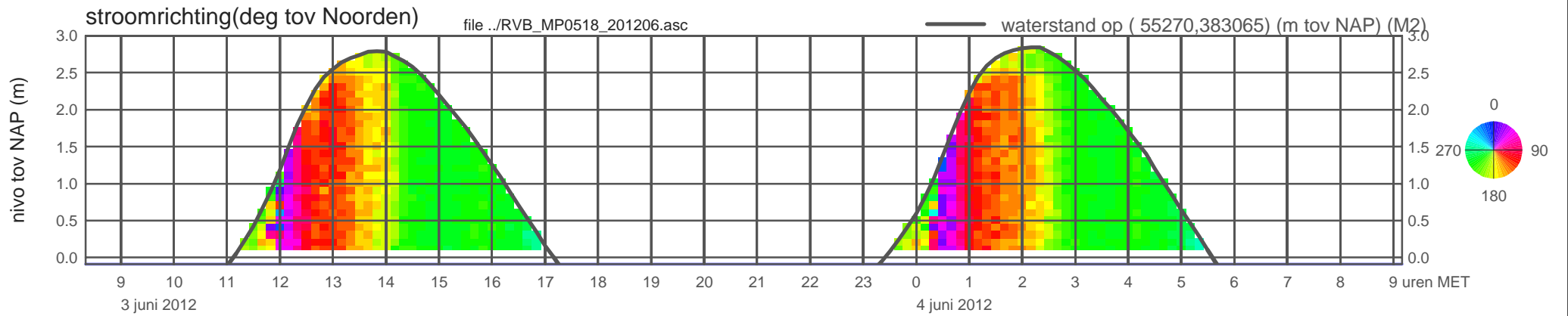
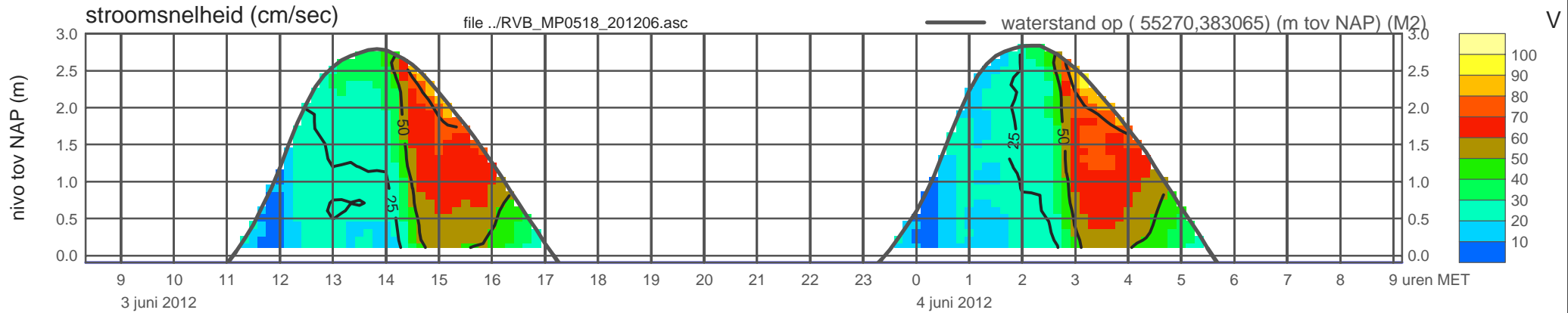
meetpunt RVB_MP0518_201206 (x=055270 , y=383065 ,bodem=NAP -0.09 m sensor=NAP +0.01 m)



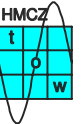
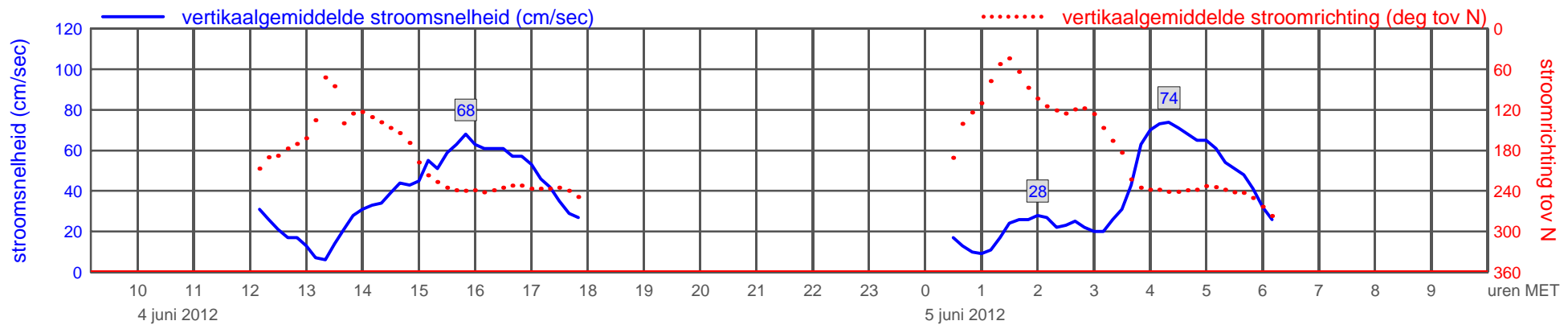
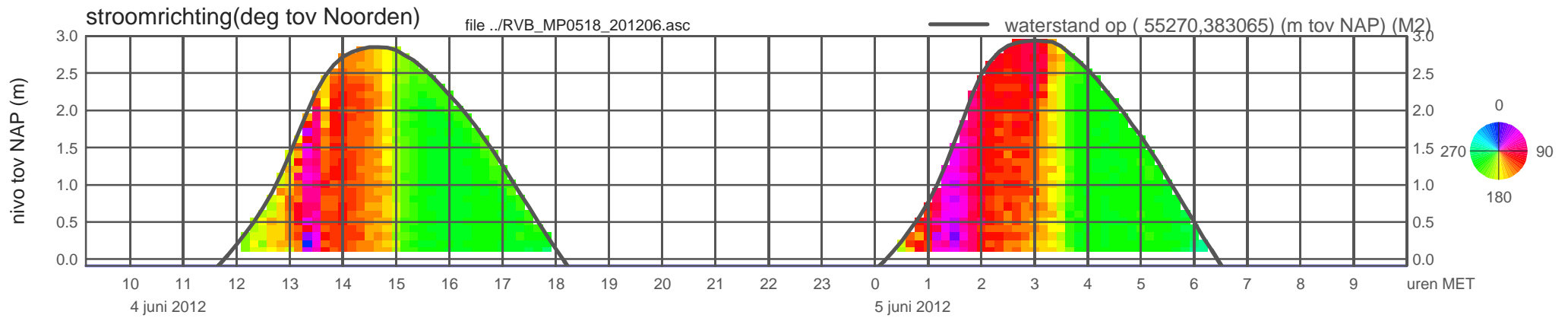
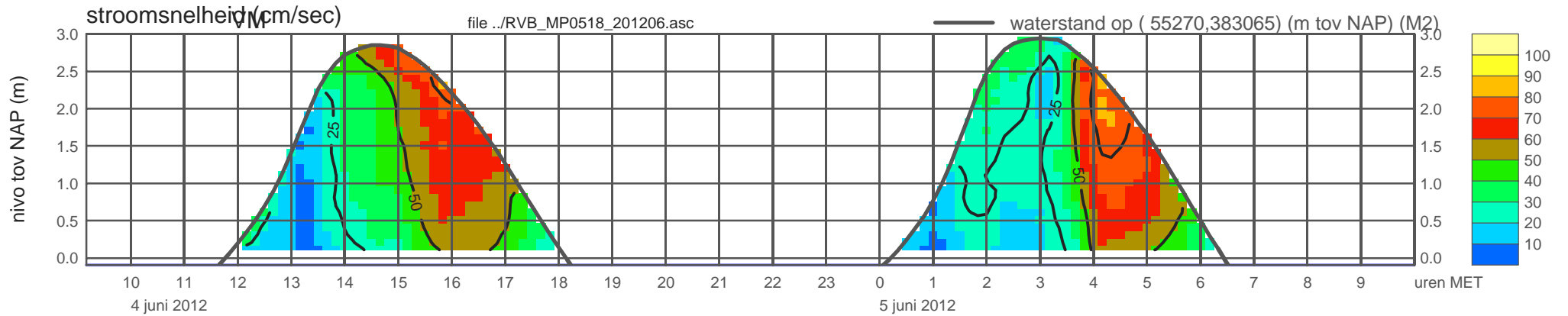
meetpunt RVB_MP0518_201206 (x=055270 , y=383065 ,bodem=NAP -0.09 m sensor=NAP +0.01 m)



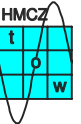
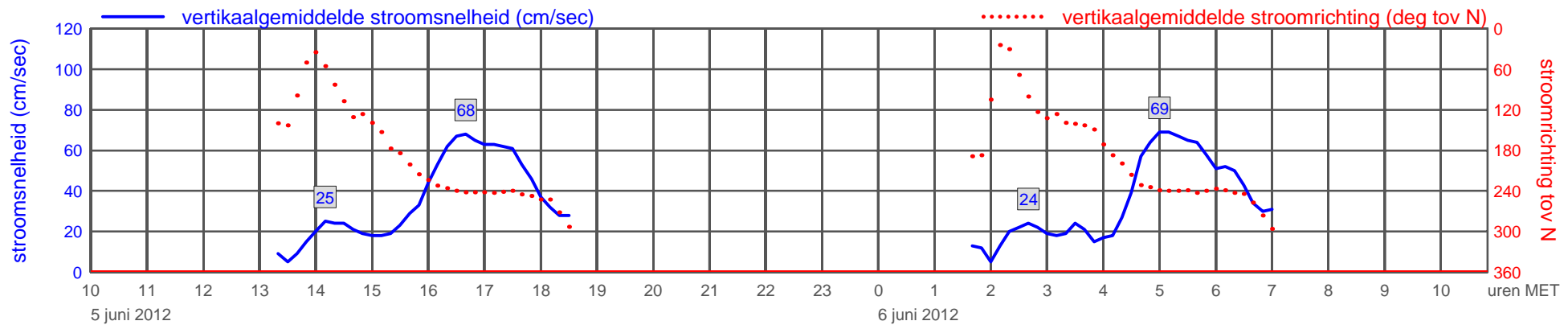
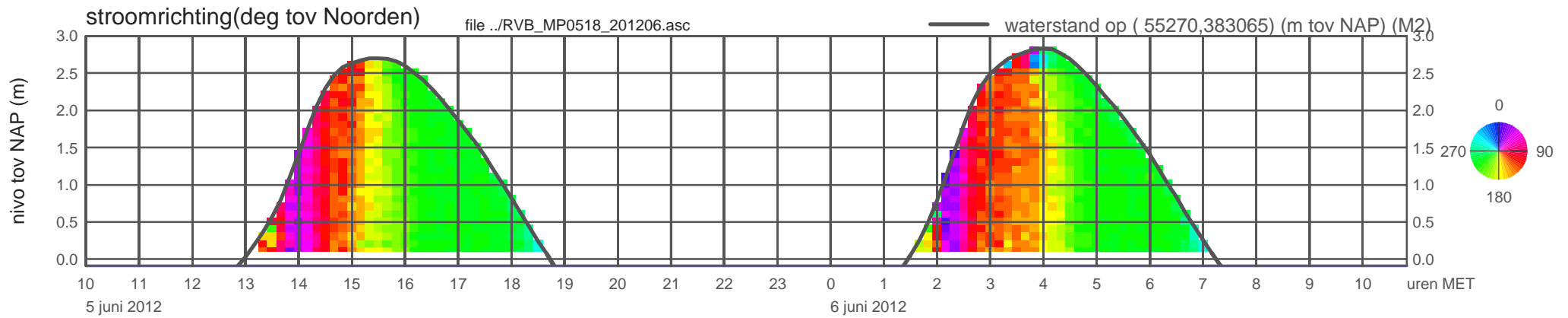
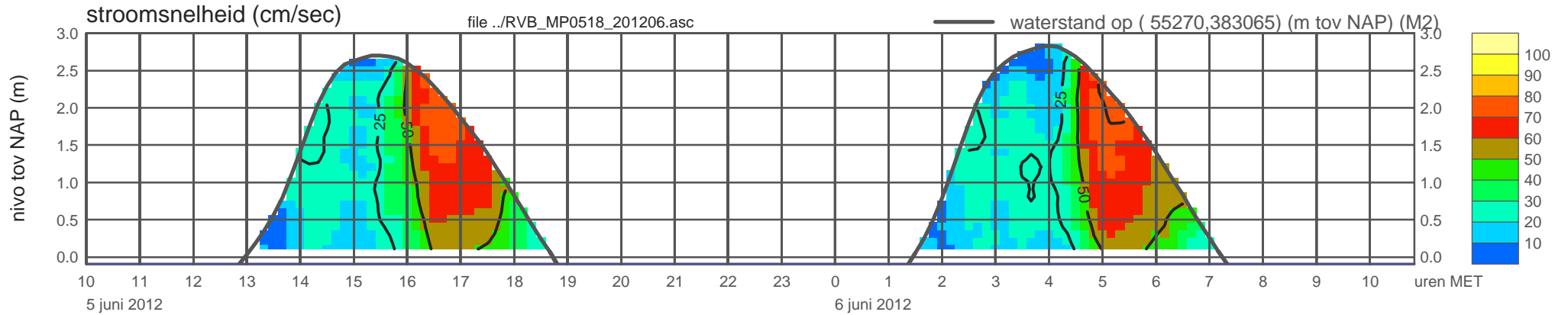
meetpunt RVB_MP0518_201206 (x=055270 , y=383065 , bodem=NAP -0.09 m sensor=NAP +0.01 m)



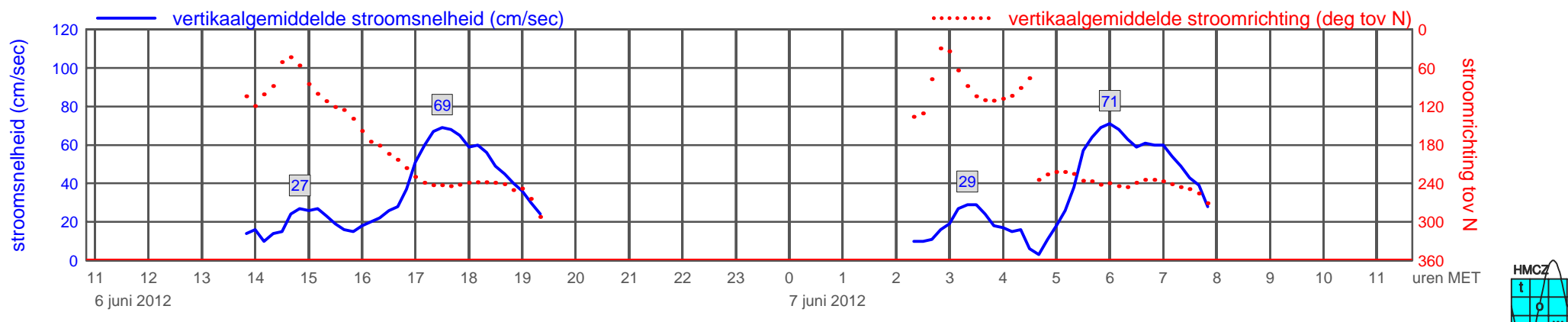
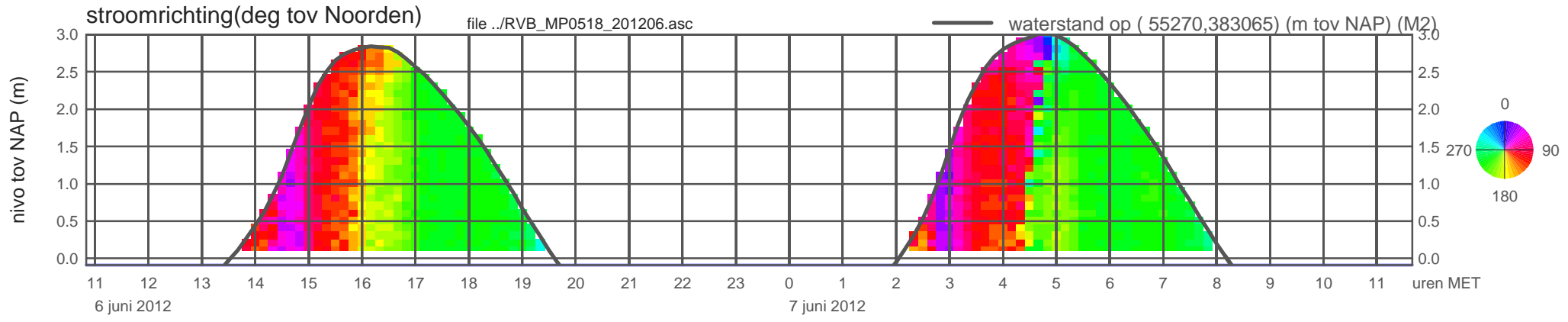
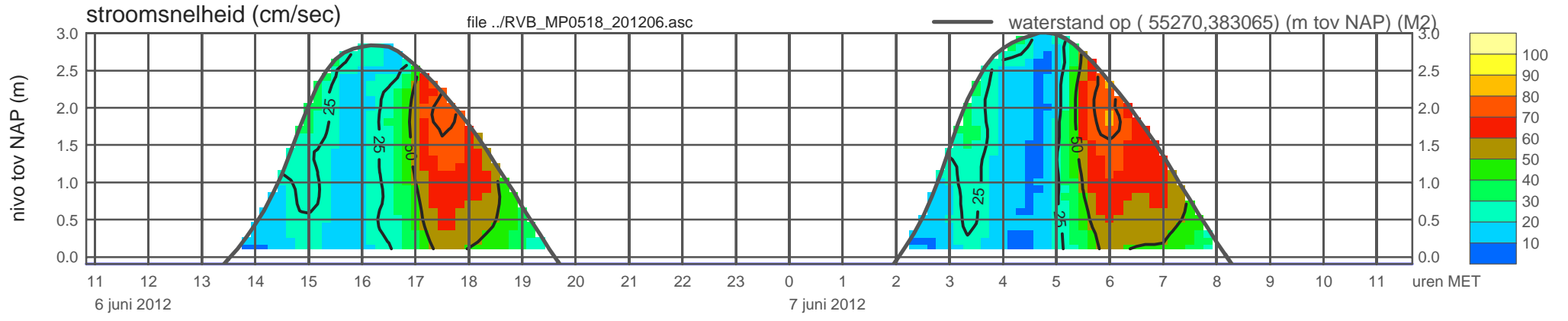
meetpunt RVB_MP0518_201206 (x=055270 , y=383065 , bodem=NAP -0.09 m sensor=NAP +0.01 m)



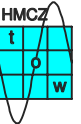
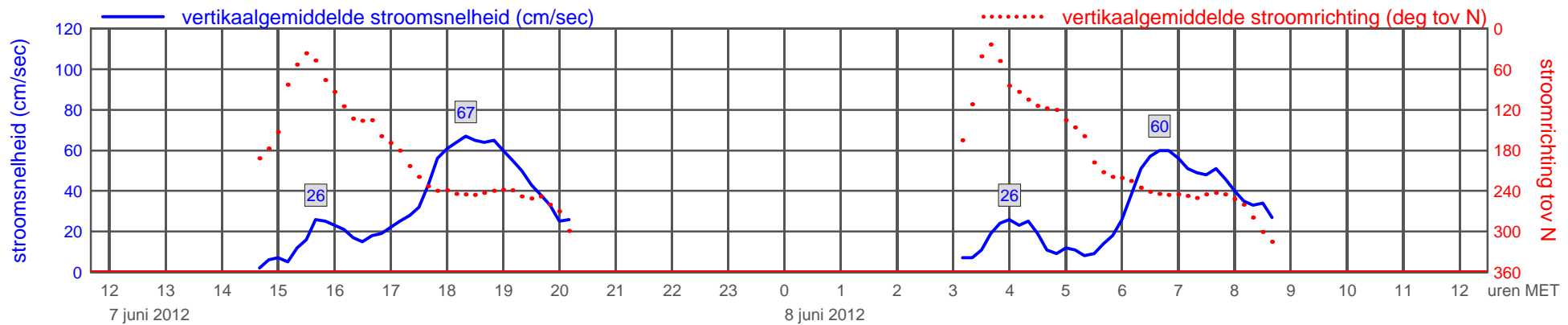
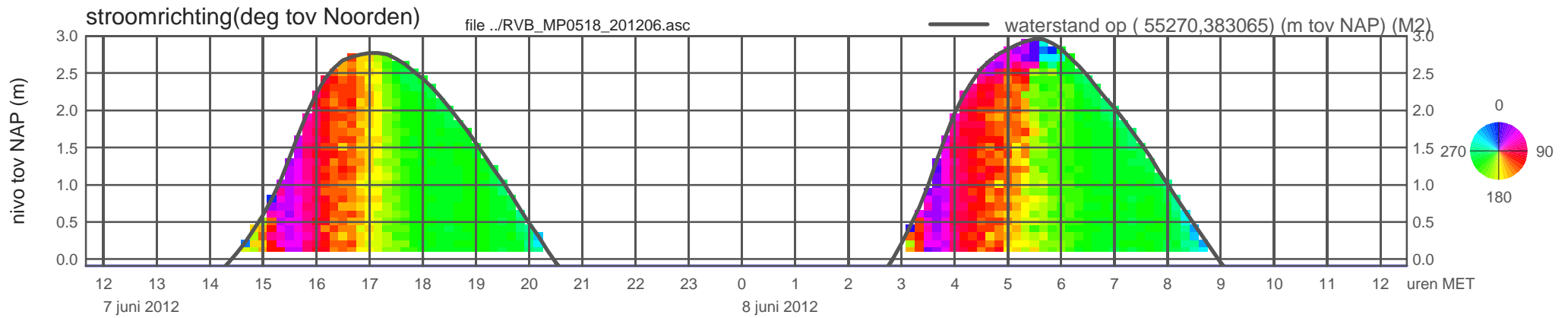
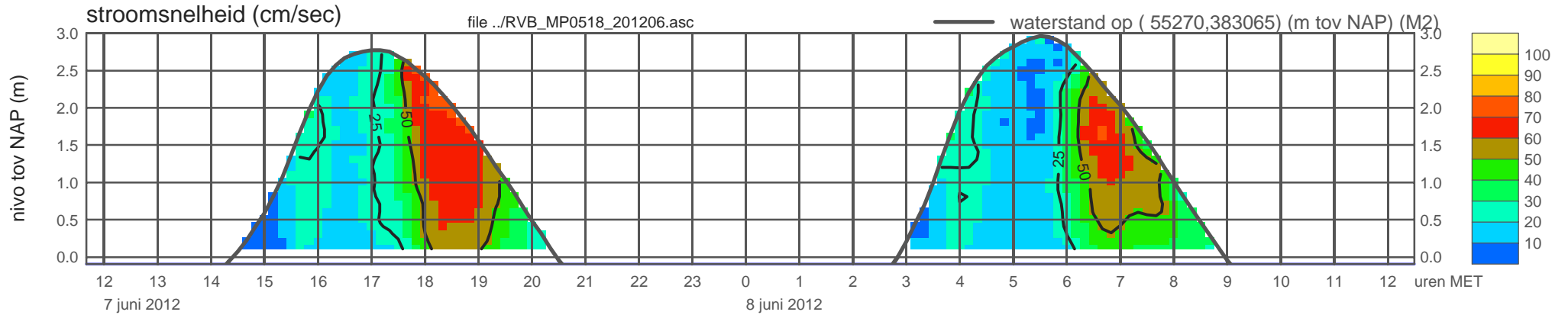
meetpunt RVB_MP0518_201206 (x=055270 , y=383065 , bodem=NAP -0.09 m sensor=NAP +0.01 m)



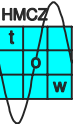
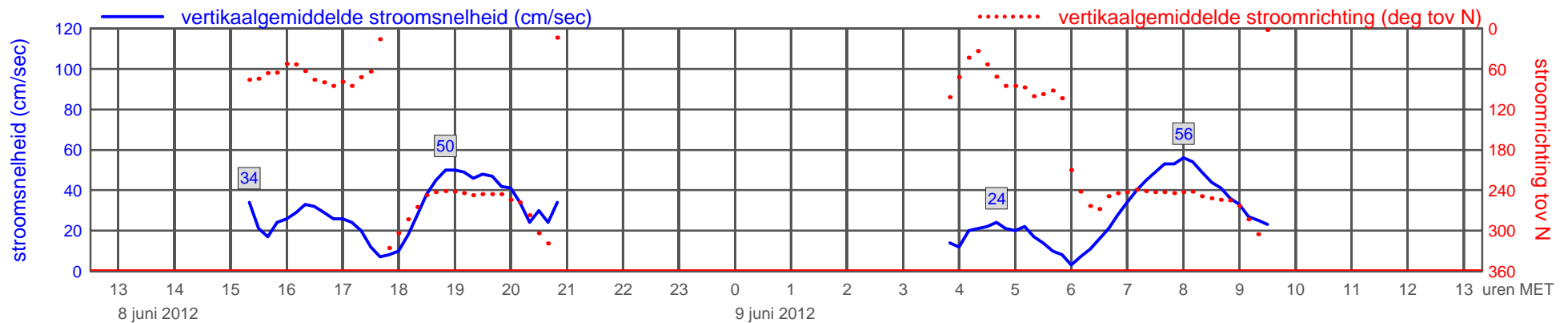
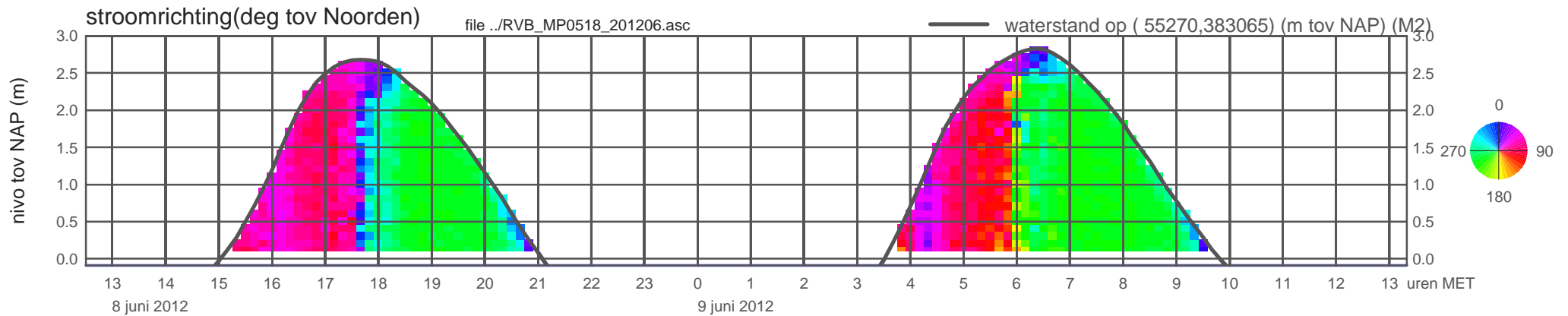
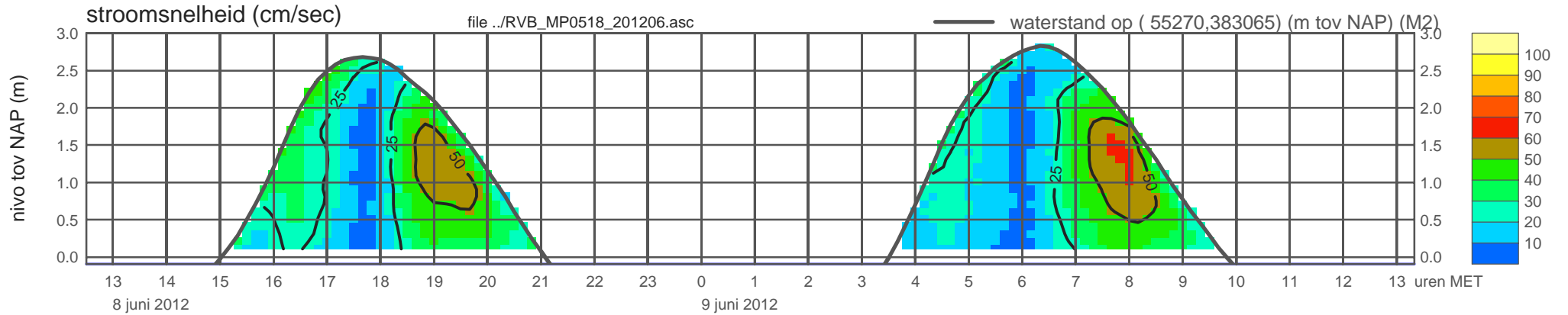
meetpunt RVB_MP0518_201206 (x=055270 , y=383065 , bodem=NAP -0.09 m sensor=NAP +0.01 m)



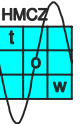
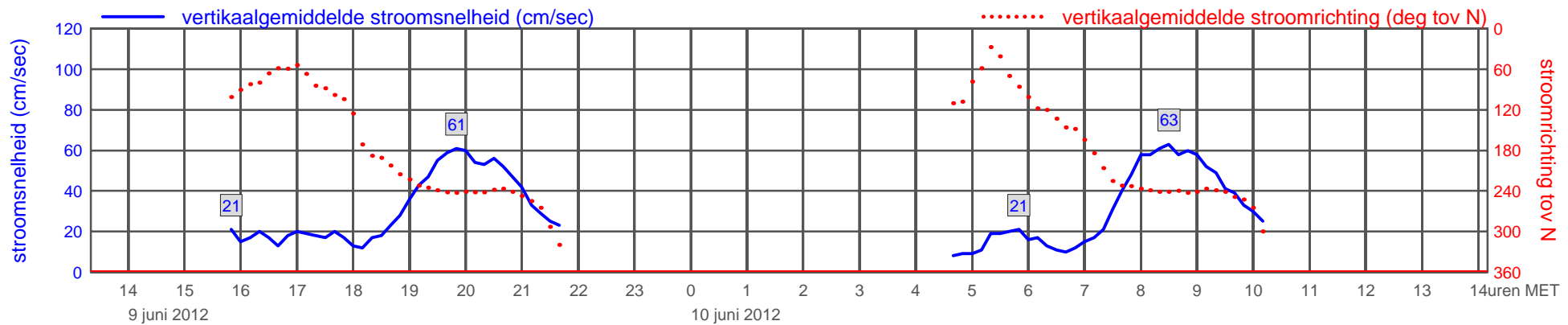
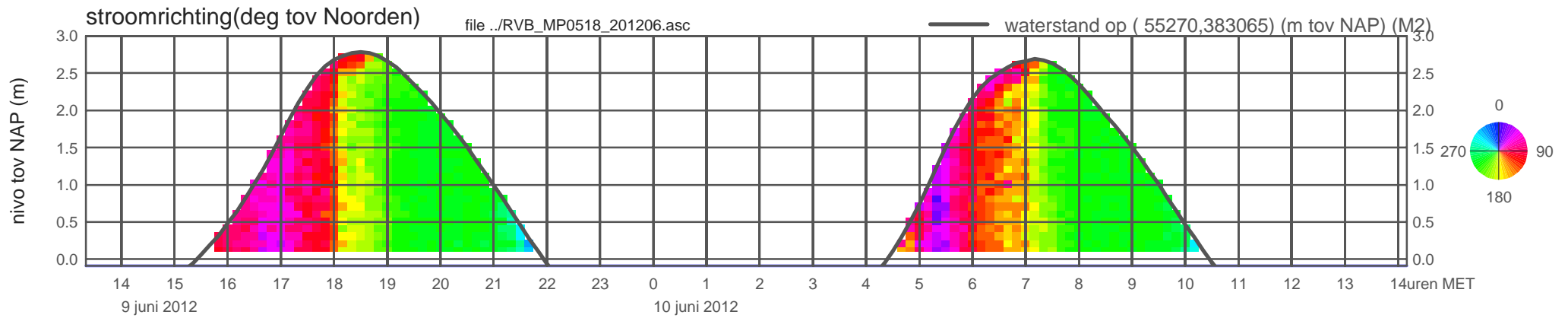
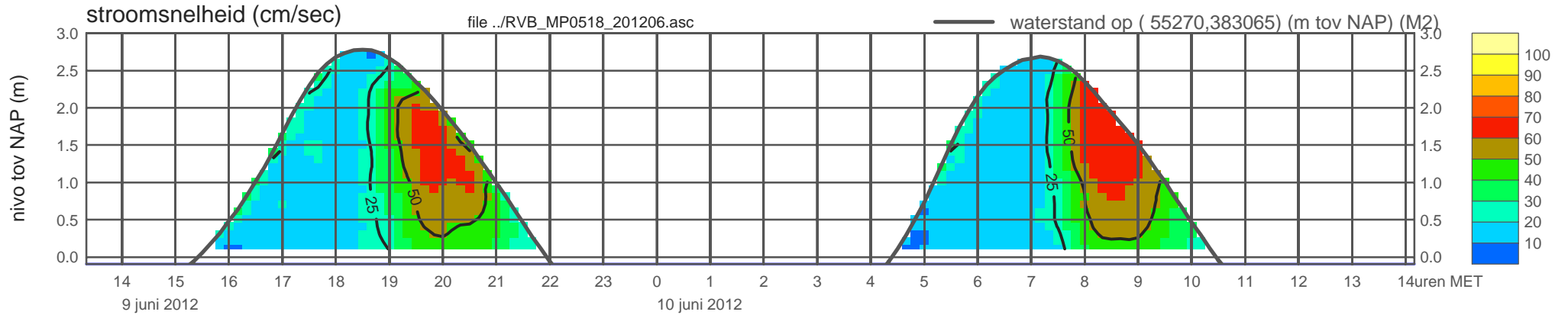
meetpunt RVB_MP0518_201206 (x=055270 , y=383065 , bodem=NAP -0.09 m sensor=NAP +0.01 m)



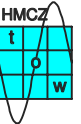
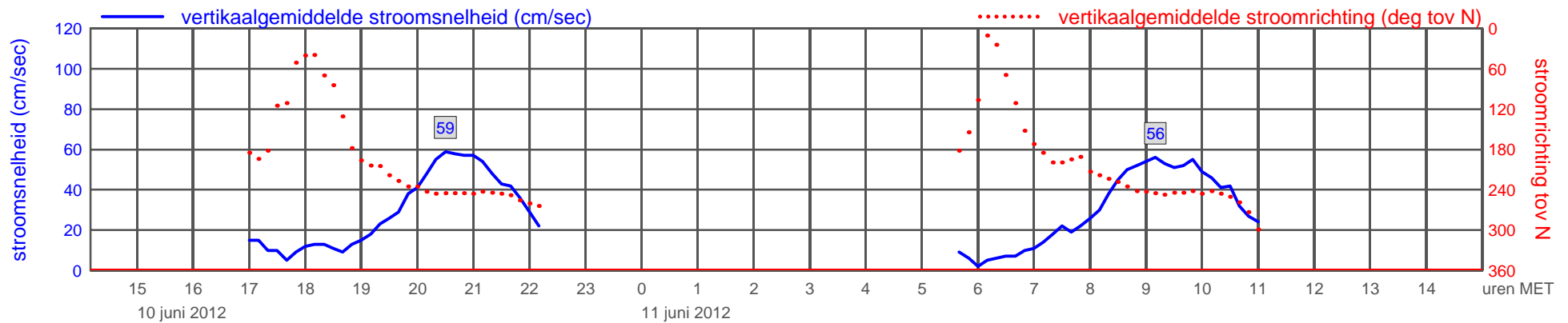
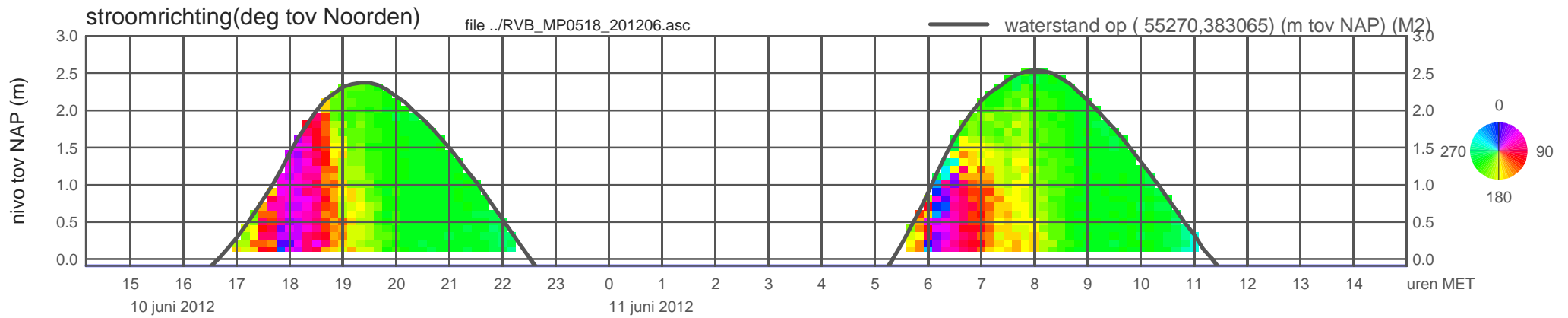
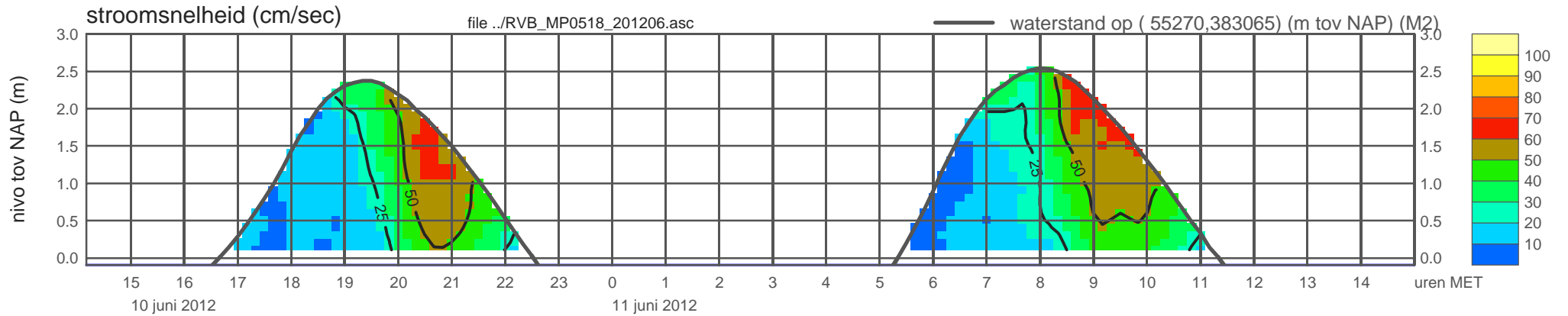
meetpunt RVB_MP0518_201206 (x=055270 , y=383065 , bodem=NAP -0.09 m sensor=NAP +0.01 m)



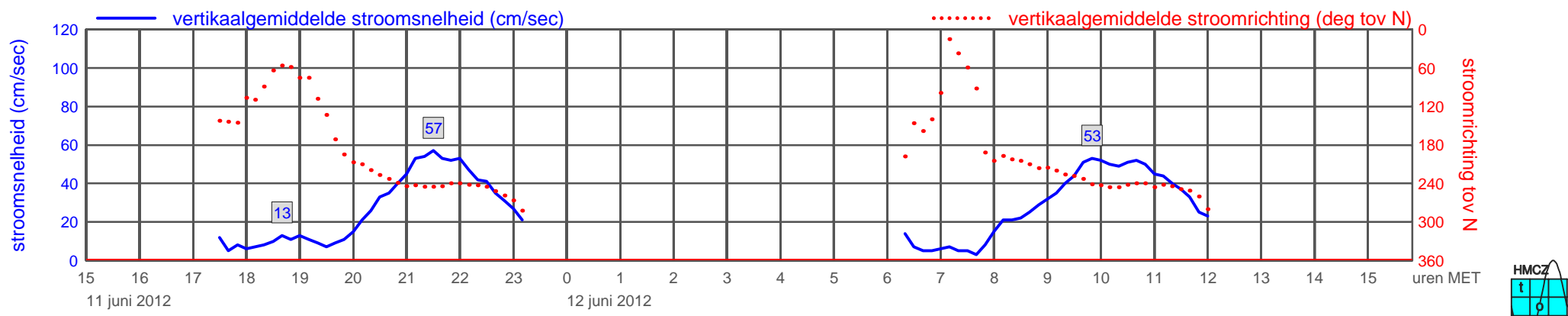
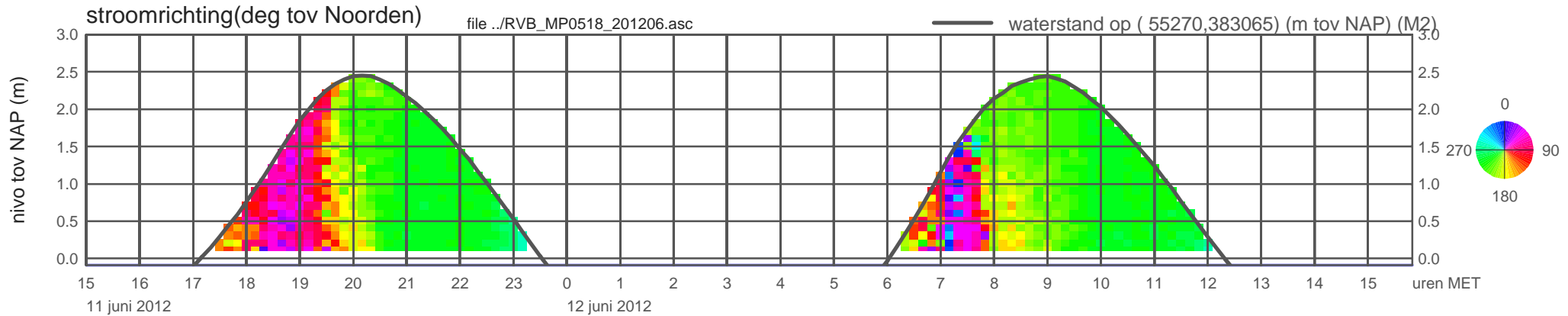
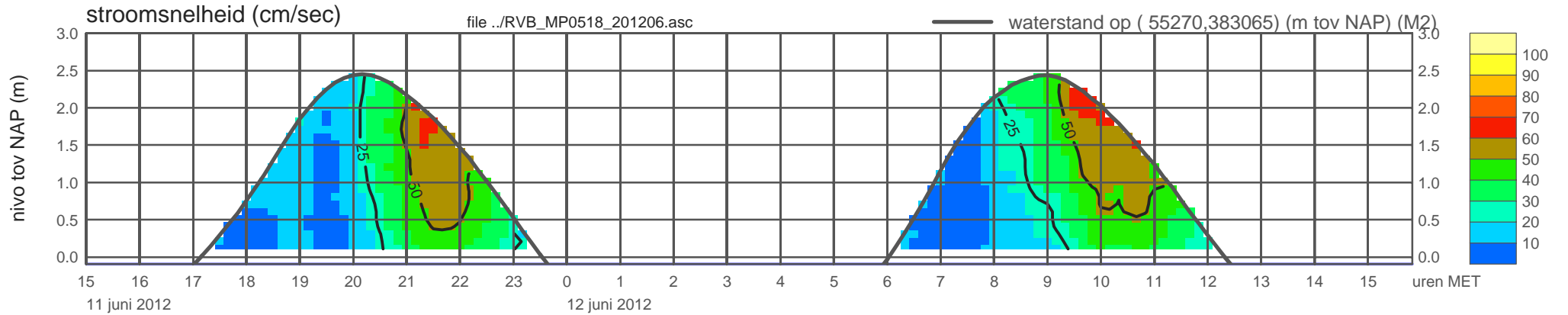
meetpunt RVB_MP0518_201206 (x=055270 , y=383065 , bodem=NAP -0.09 m sensor=NAP +0.01 m)



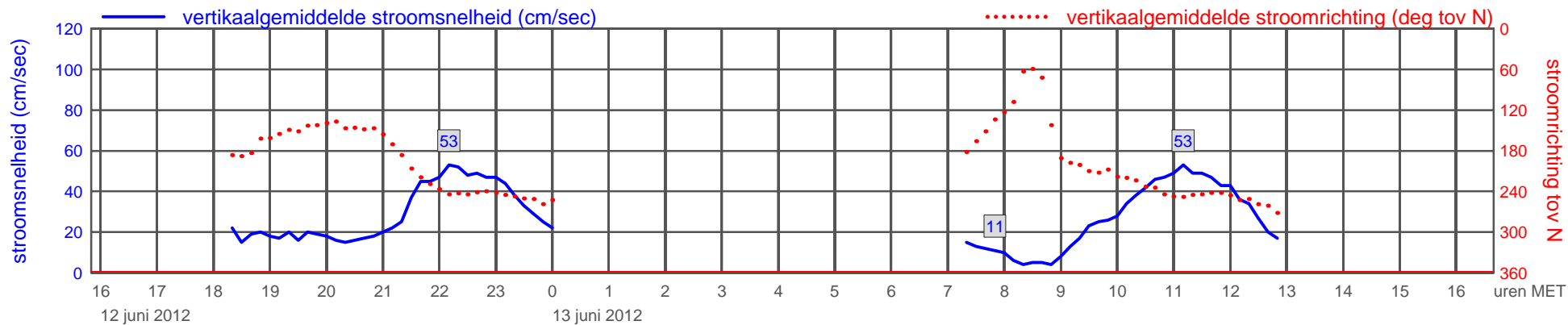
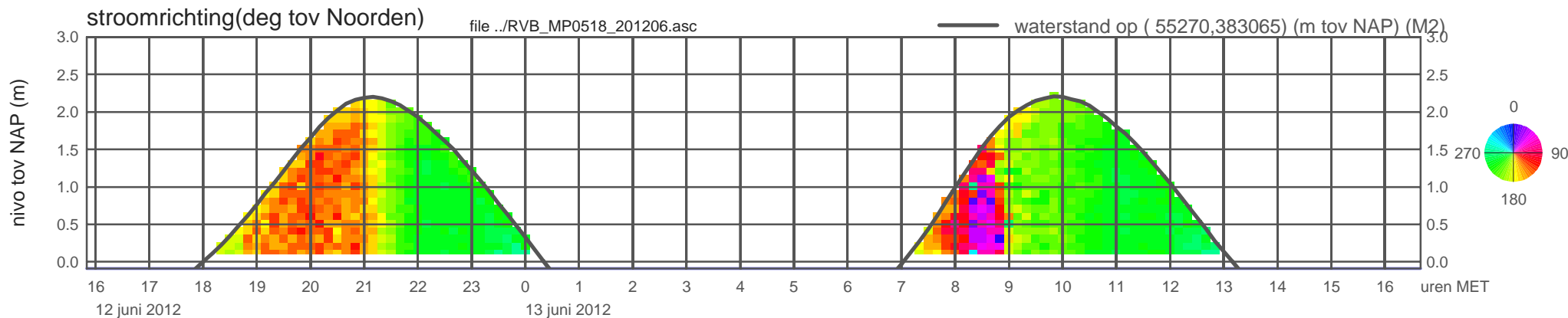
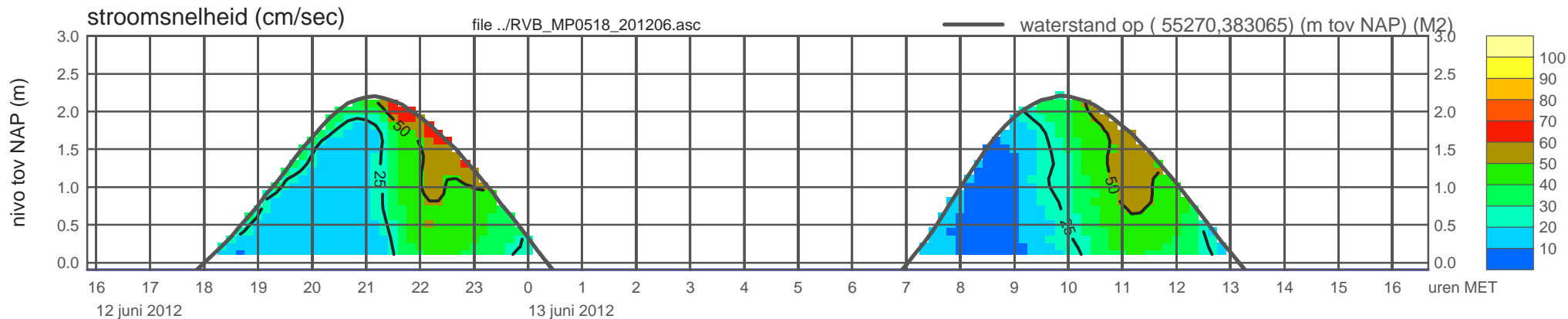
meetpunt RVB_MP0518_201206 (x=055270 , y=383065 , bodem=NAP -0.09 m sensor=NAP +0.01 m)



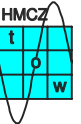
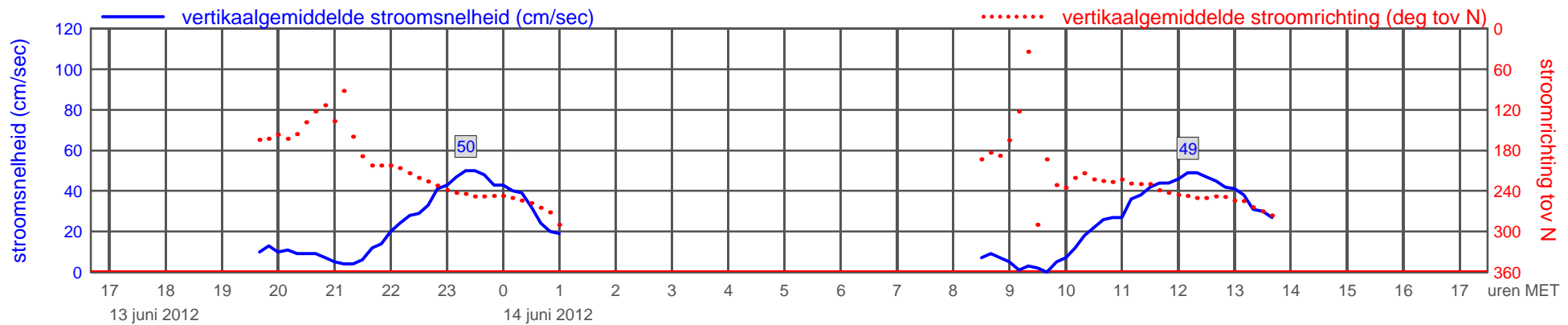
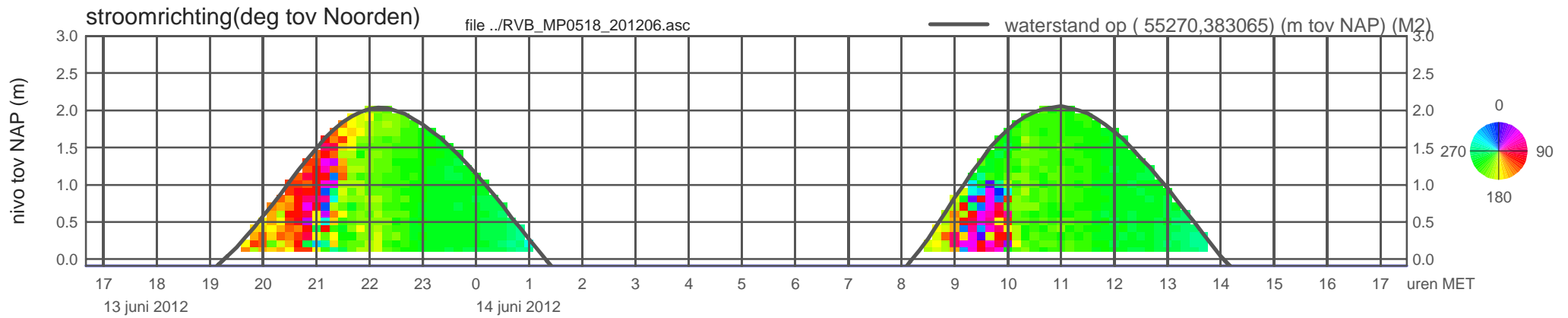
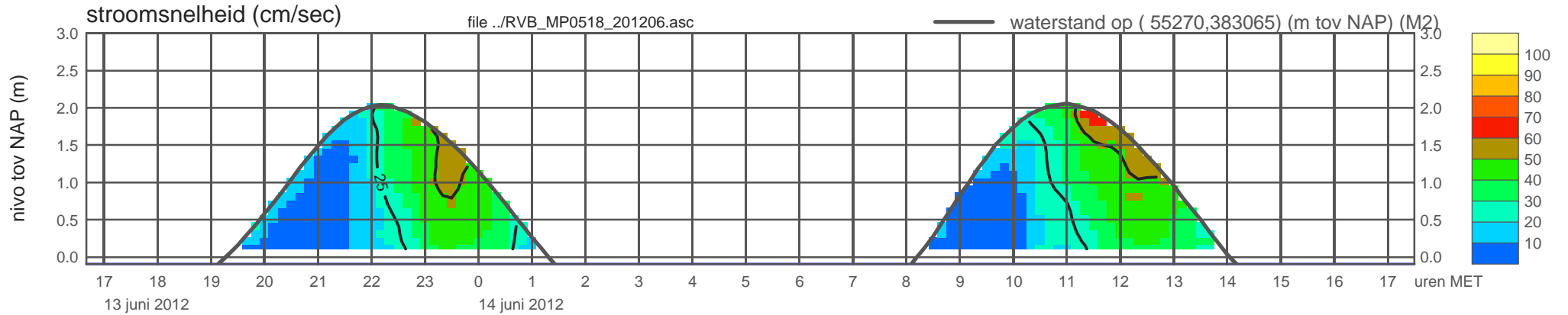
meetpunt RVB_MP0518_201206 (x=055270 , y=383065 , bodem=NAP -0.09 m sensor=NAP +0.01 m)



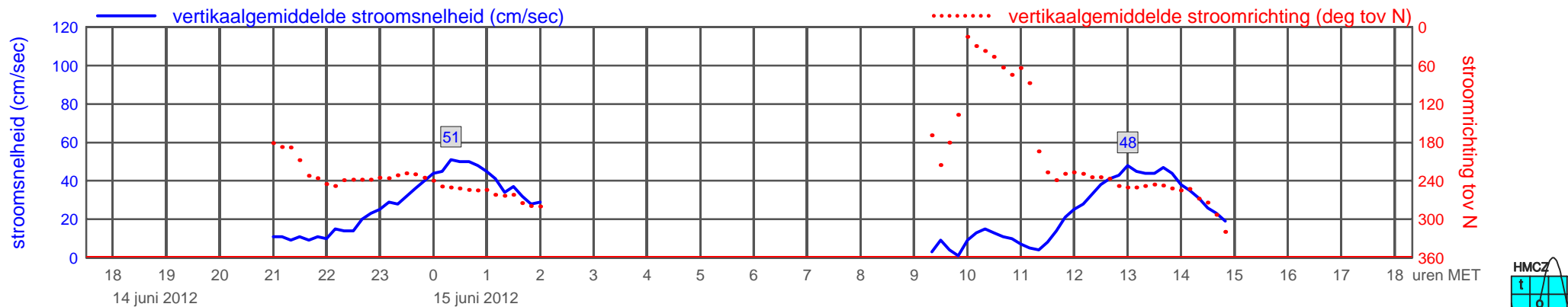
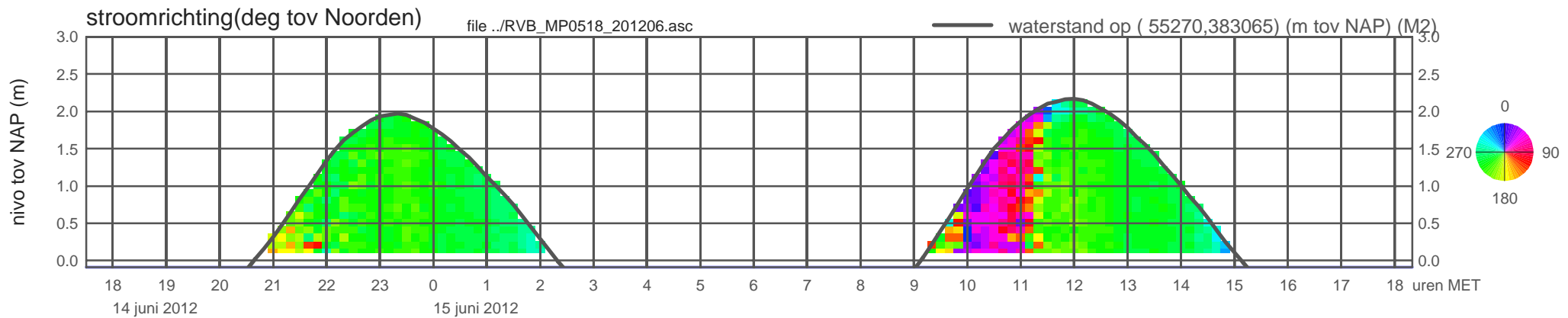
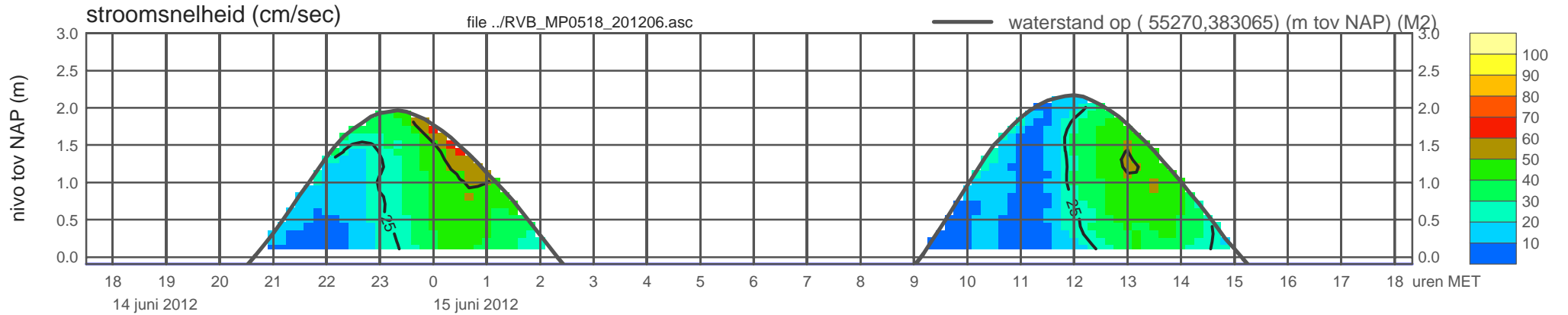
meetpunt RVB_MP0518_201206 (x=055270 , y=383065 , bodem=NAP -0.09 m sensor=NAP +0.01 m)



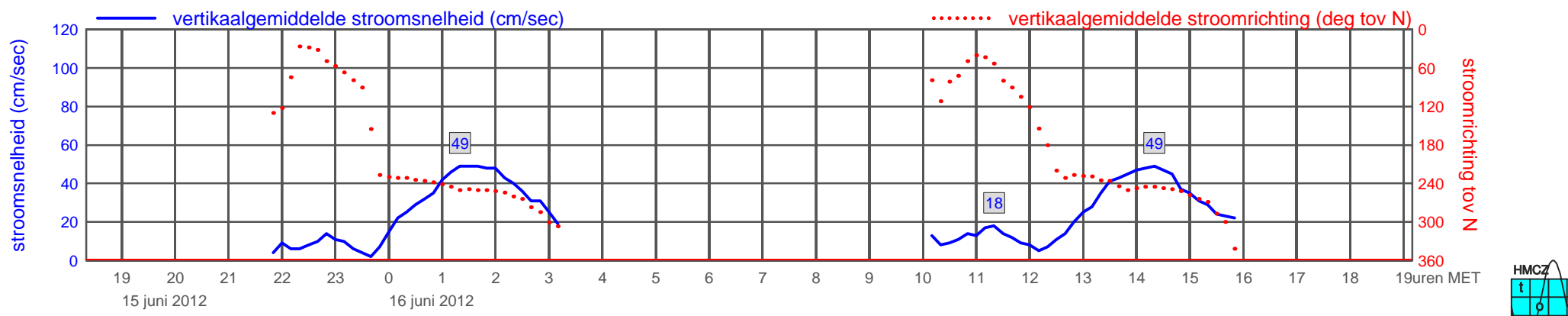
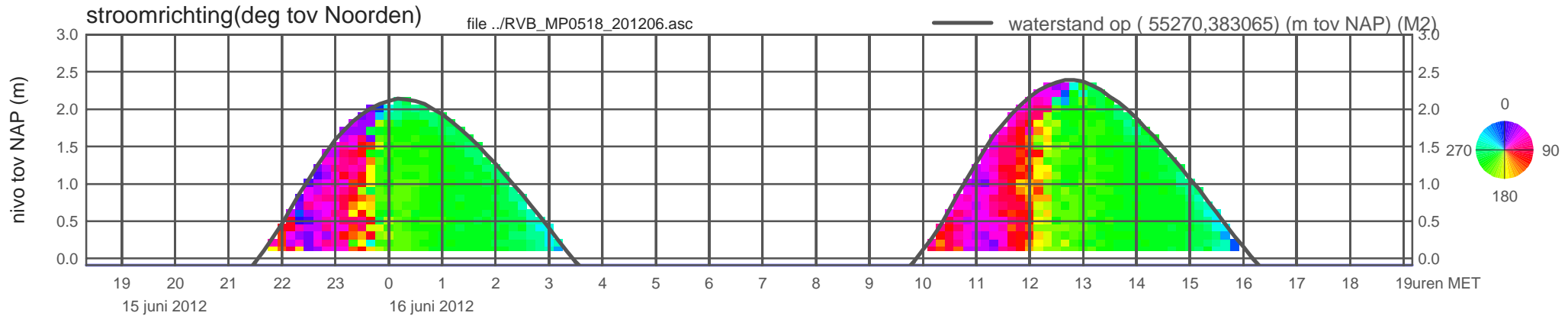
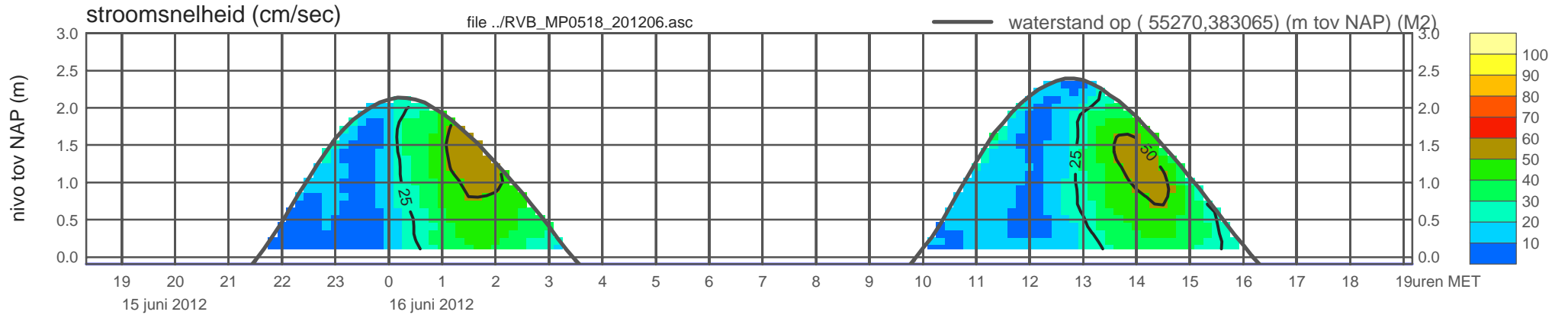
meetpunt RVB_MP0518_201206 (x=055270 , y=383065 ,bodem=NAP -0.09 m sensor=NAP +0.01 m)



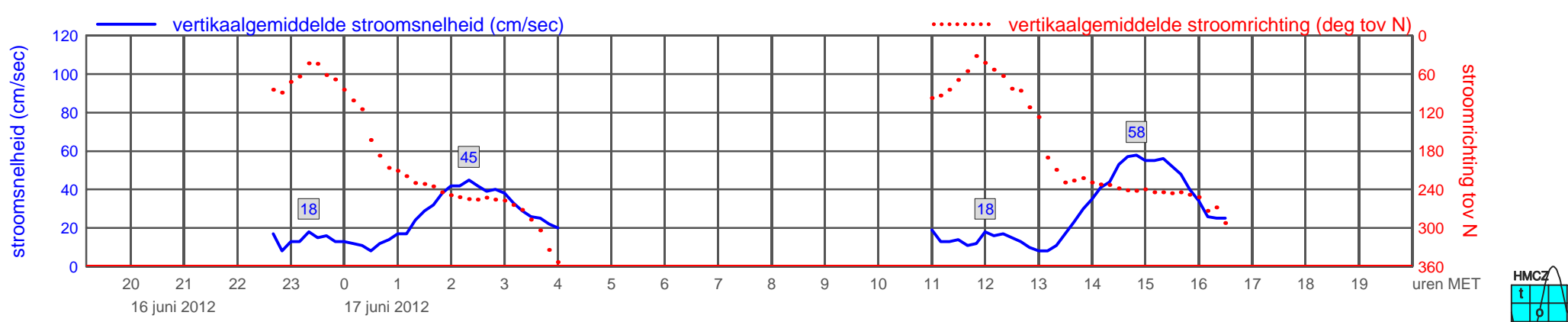
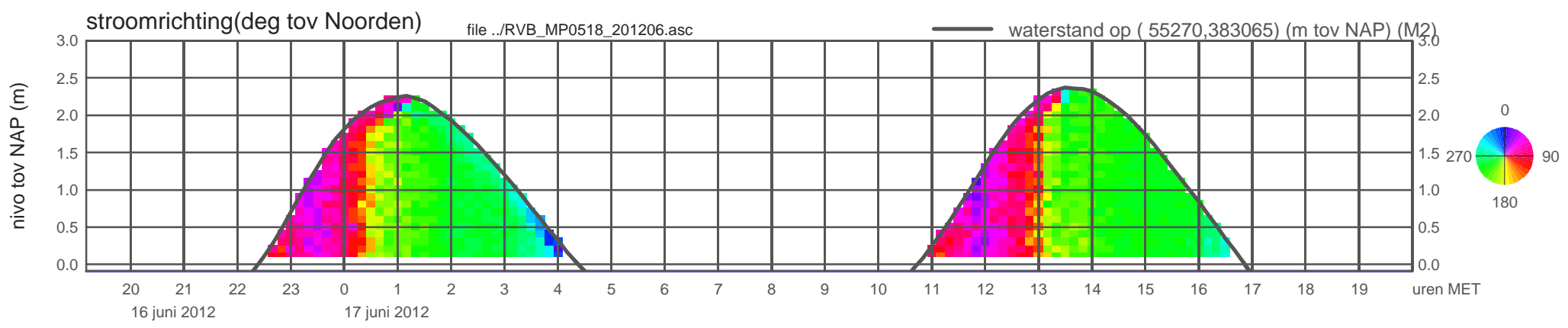
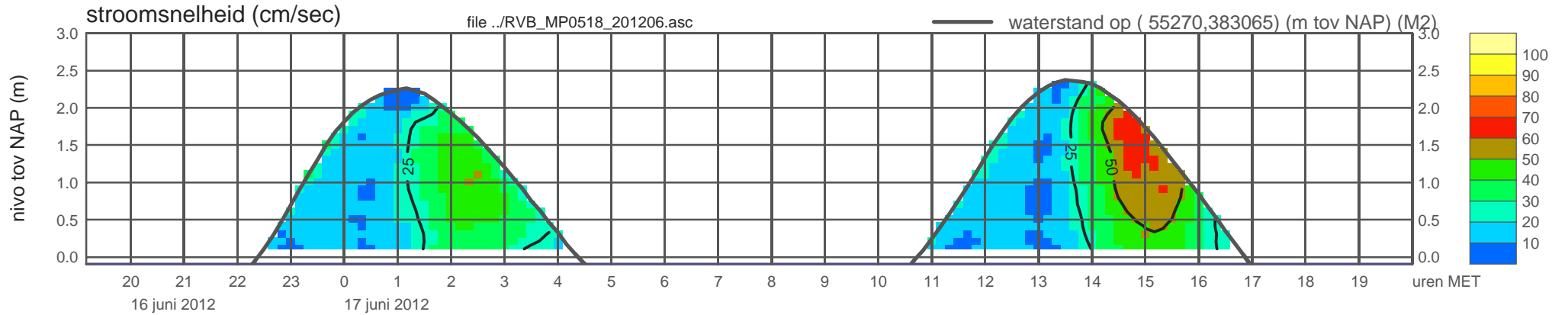
meetpunt RVB_MP0518_201206 (x=055270 , y=383065 ,bodem=NAP -0.09 m sensor=NAP +0.01 m)



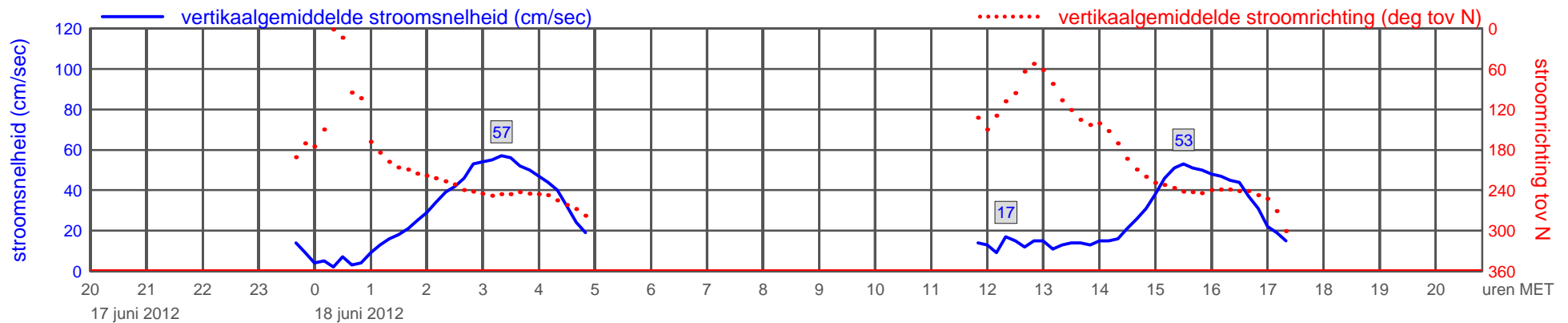
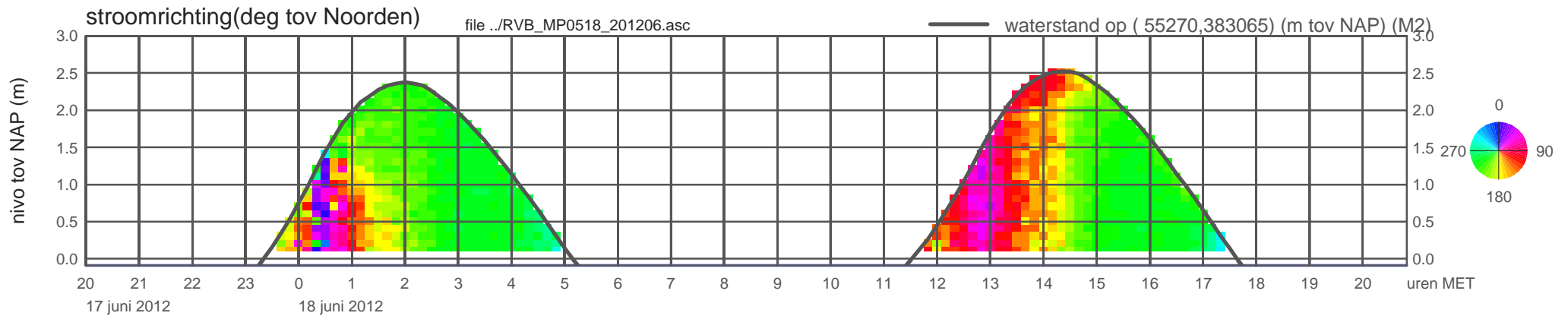
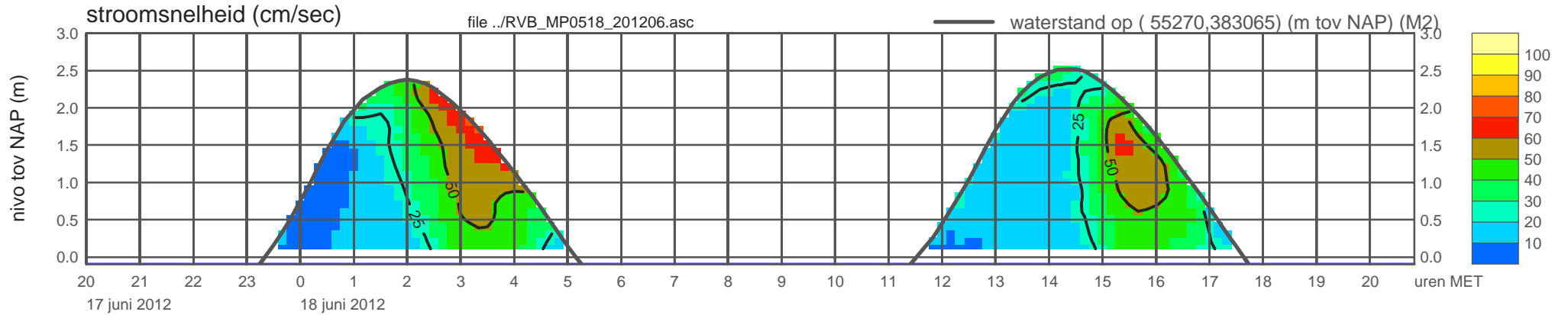
meetpunt RVB_MP0518_201206 (x=055270 , y=383065 , bodem=NAP -0.09 m sensor=NAP +0.01 m)



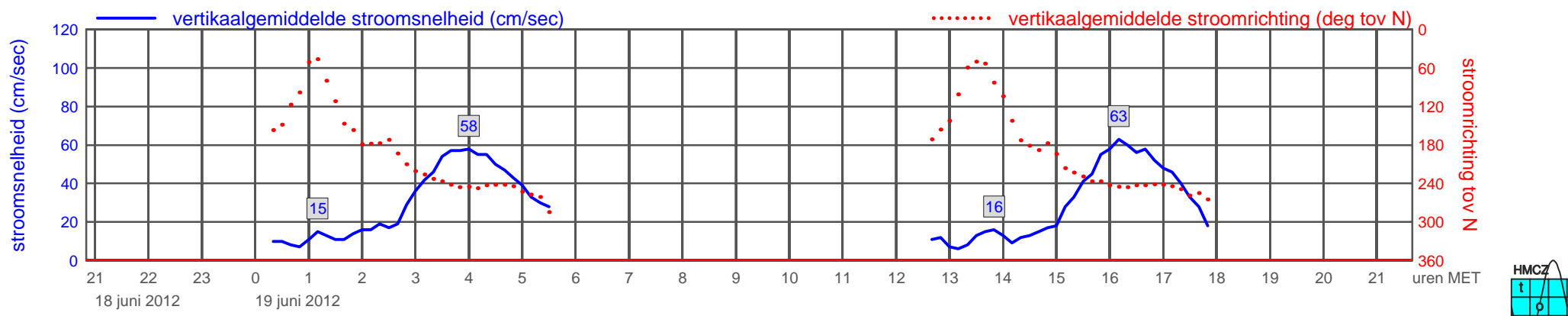
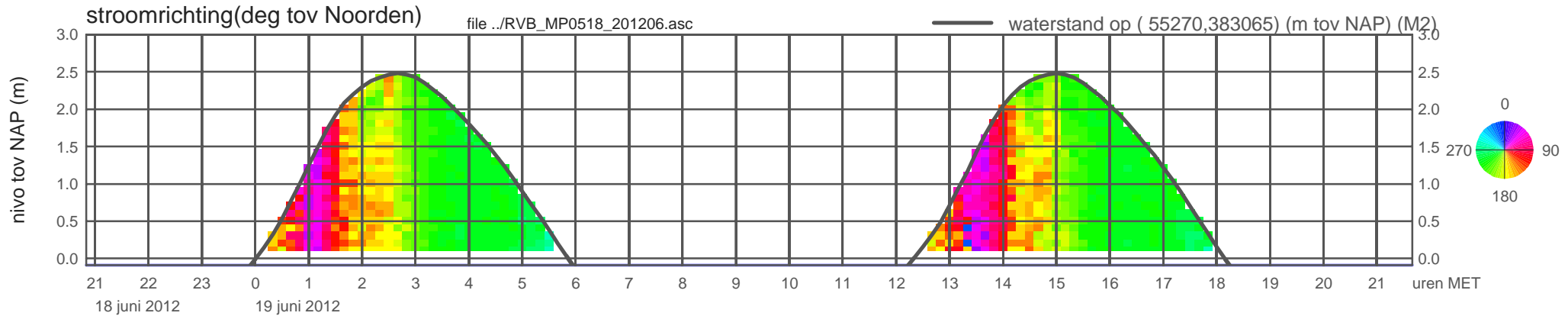
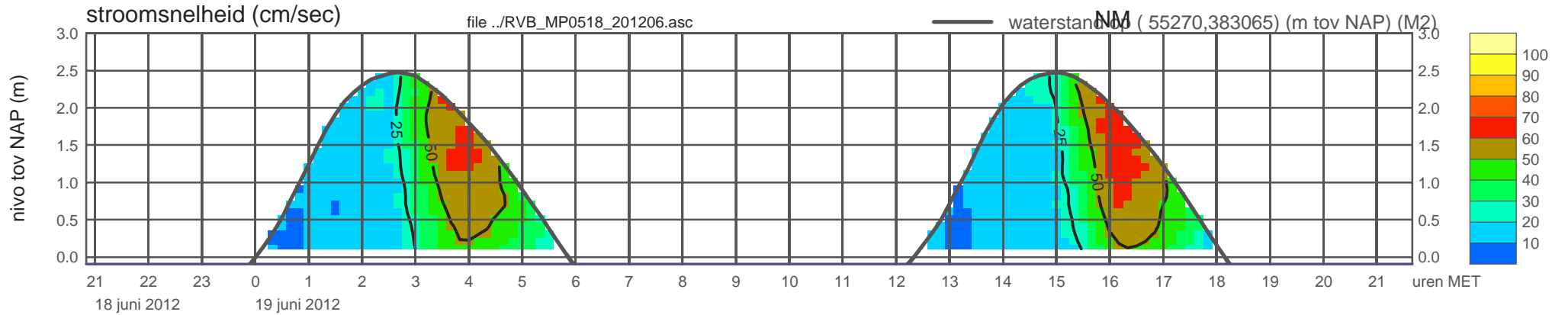
meetpunt RVB_MP0518_201206 (x=055270 , y=383065 ,bodem=NAP -0.09 m sensor=NAP +0.01 m)



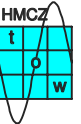
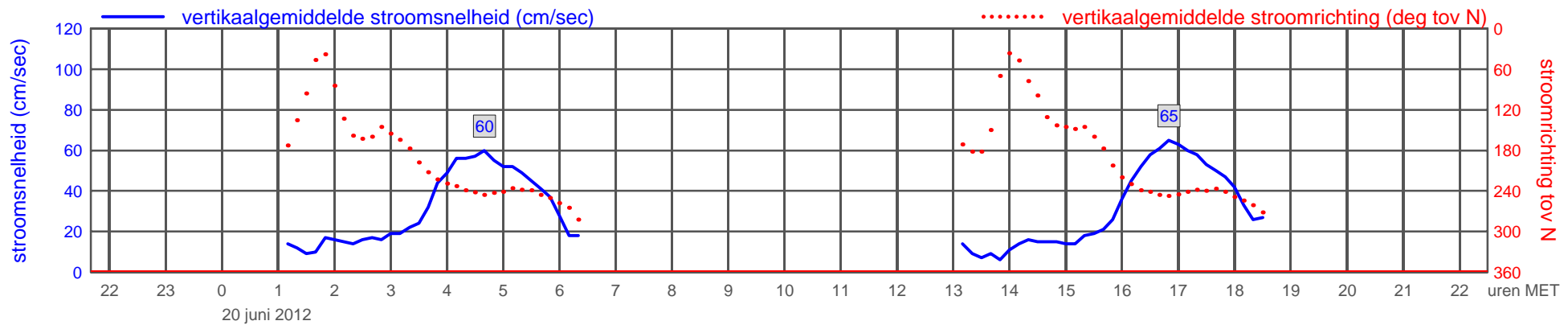
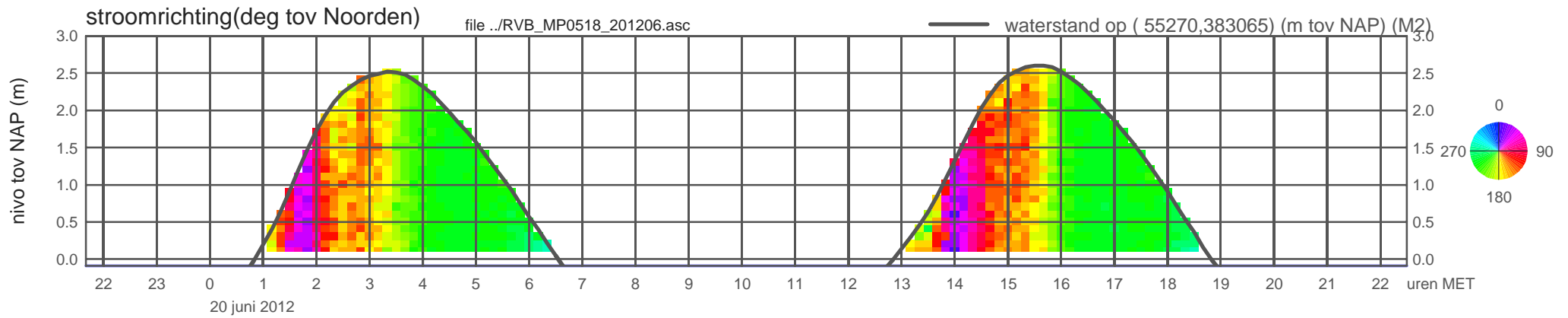
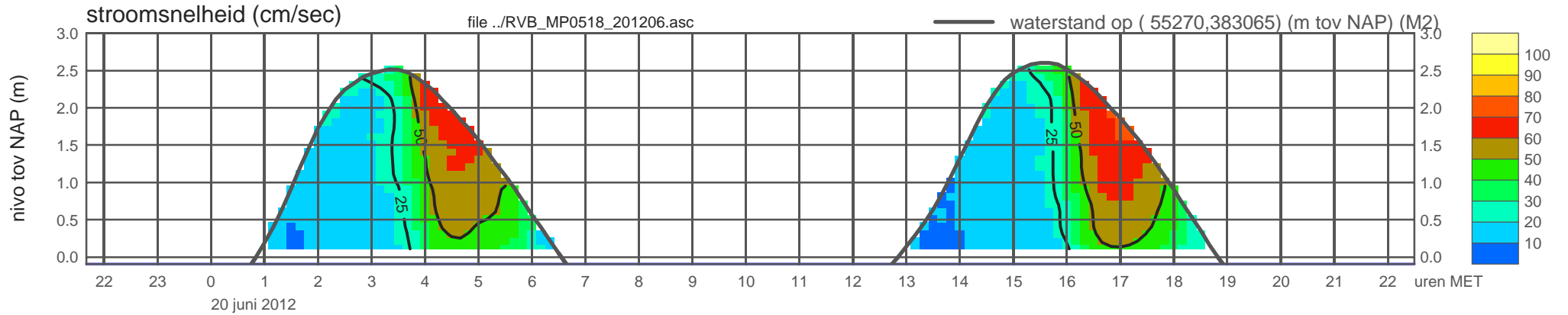
meetpunt RVB_MP0518_201206 (x=055270 , y=383065 ,bodem=NAP -0.09 m sensor=NAP +0.01 m)



meetpunt RVB_MP0518_201206 (x=055270 , y=383065 ,bodem=NAP -0.09 m sensor=NAP +0.01 m)



meetpunt RVB_MP0518_201206 (x=055270 , y=383065 ,bodem=NAP -0.09 m sensor=NAP +0.01 m)



meetpunt RVB_MP0518_201206 (x=055270 , y=383065 , bodem=NAP -0.09 m sensor=NAP +0.01 m)

