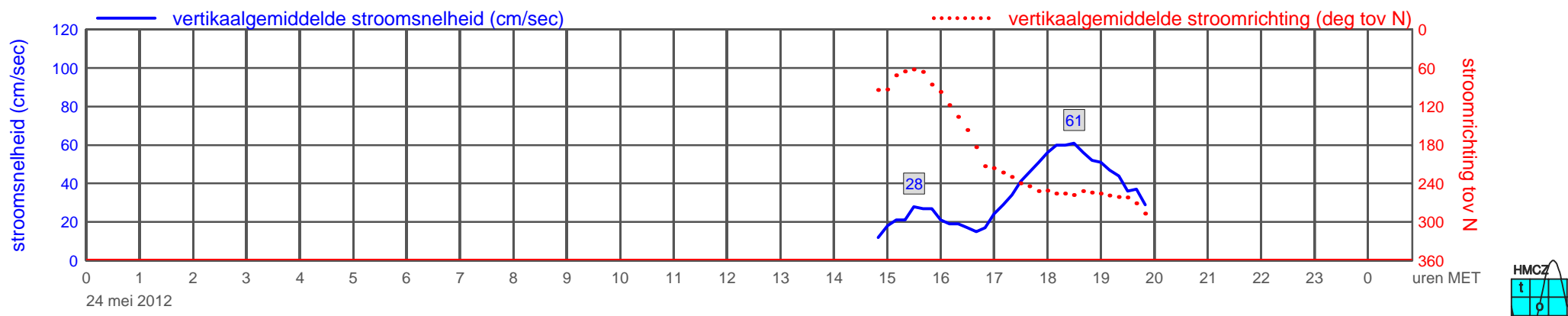
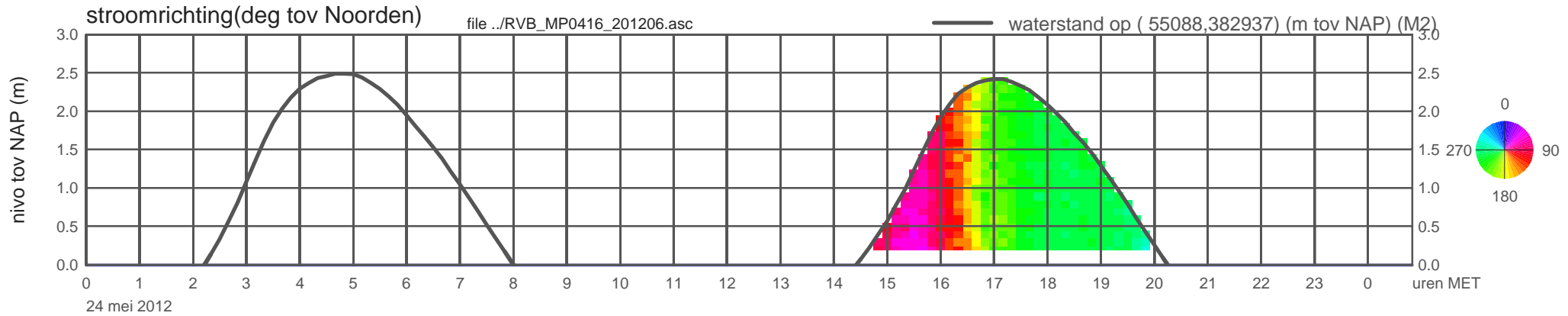
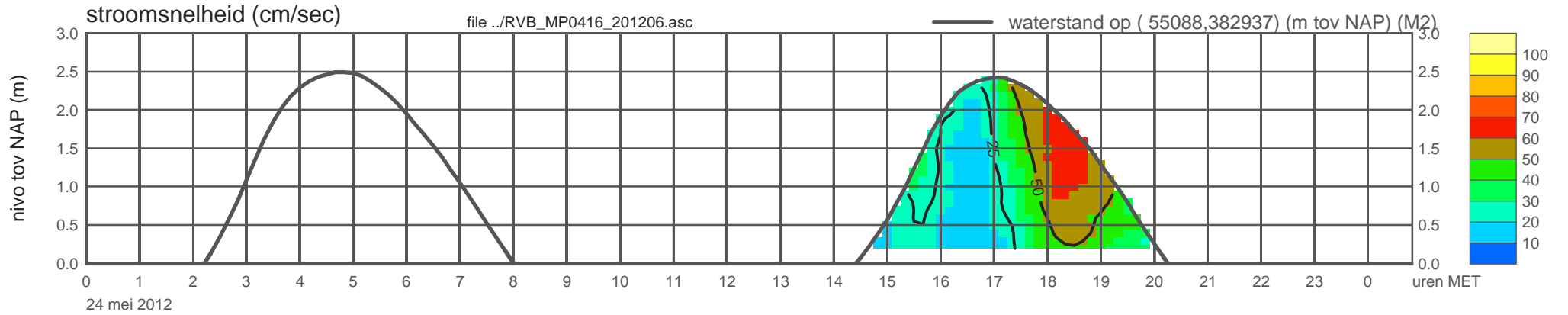
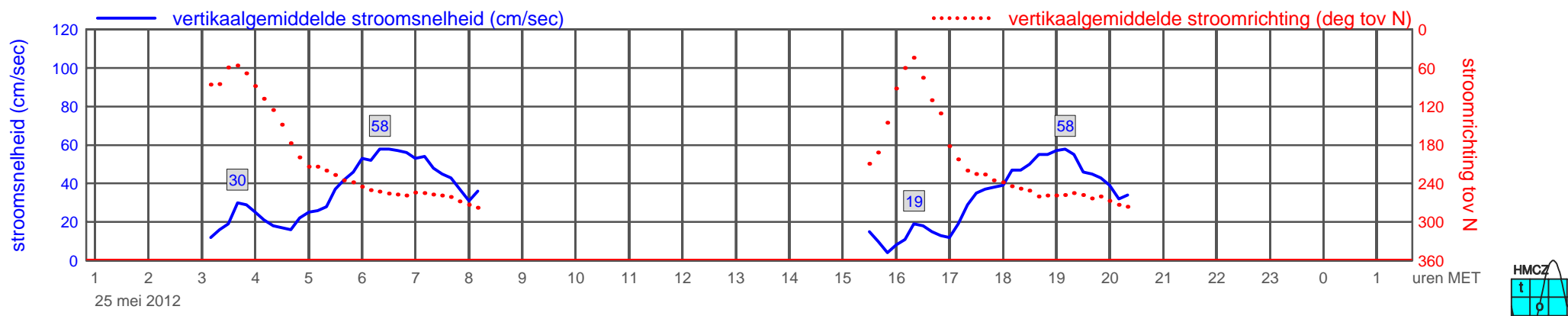
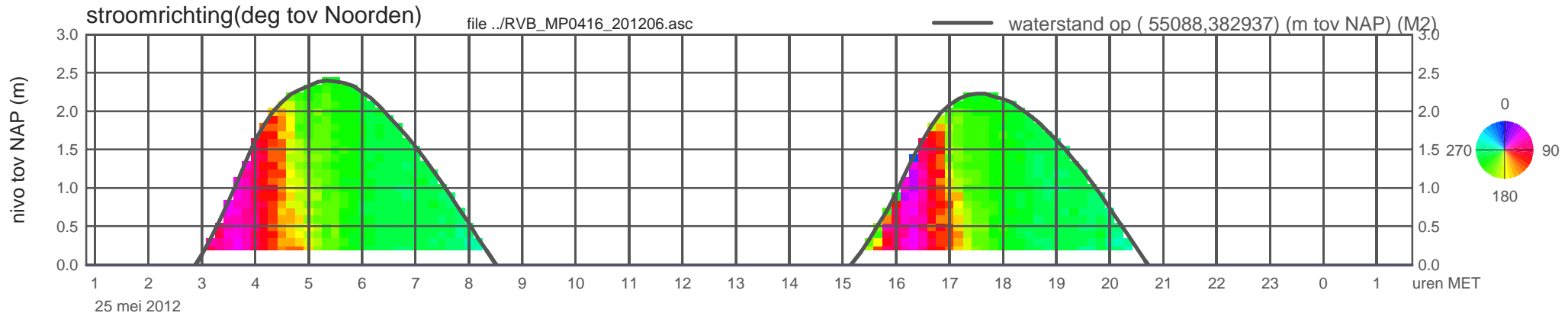
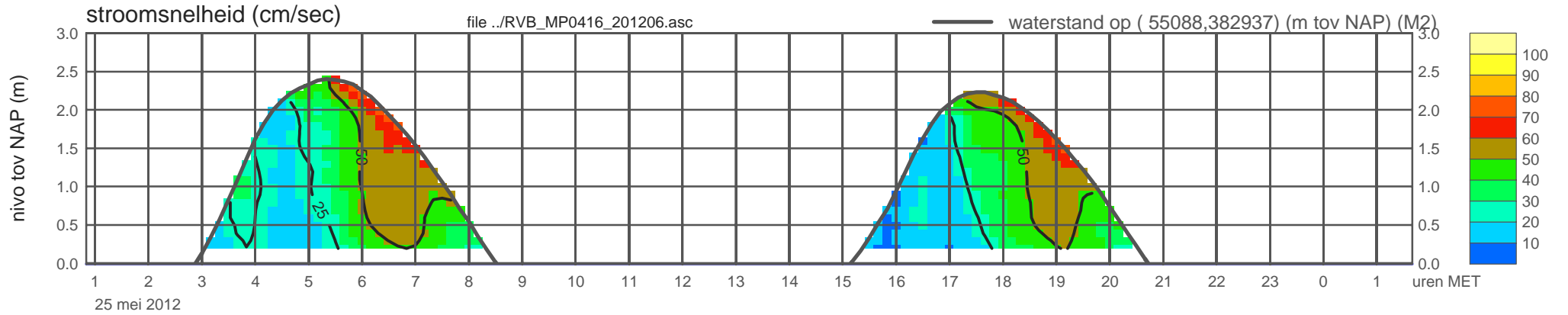


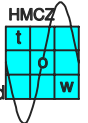
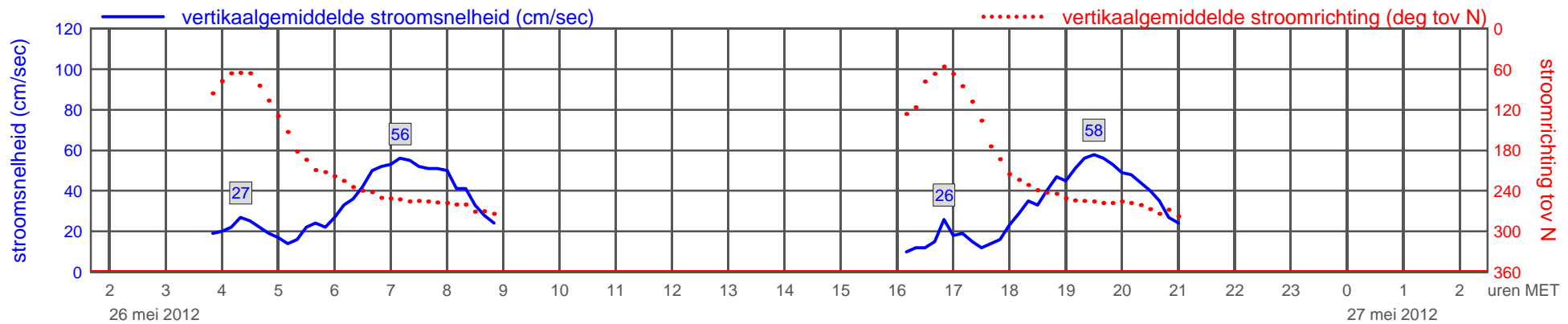
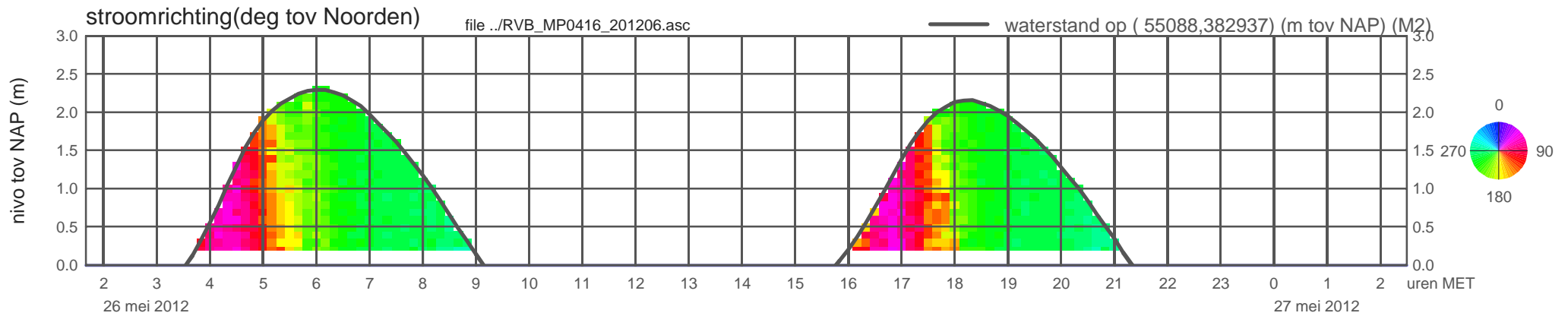
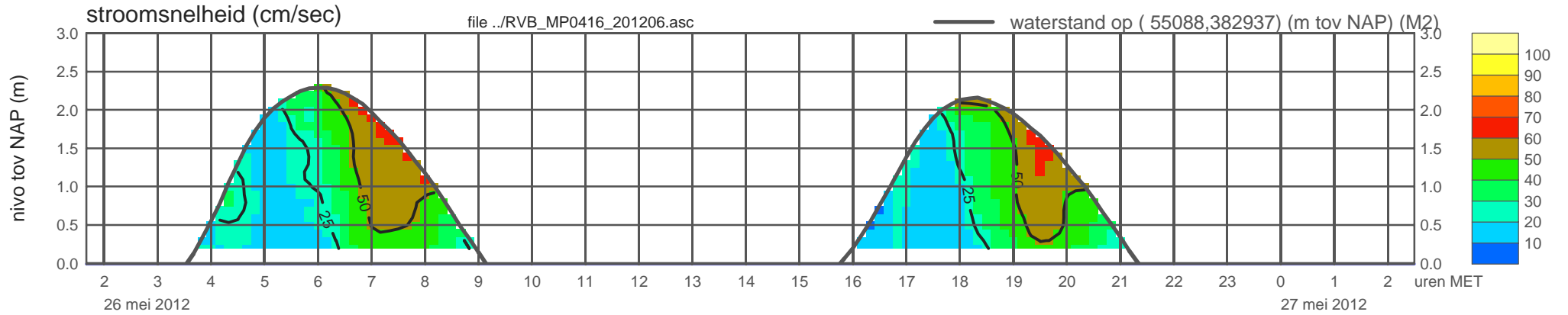
meetpunt RVB\_MP0416\_201206 ( x=055088 , y=382937 ,bodem=NAP -0.01 m sensor=NAP +0.09 m)



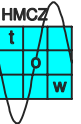
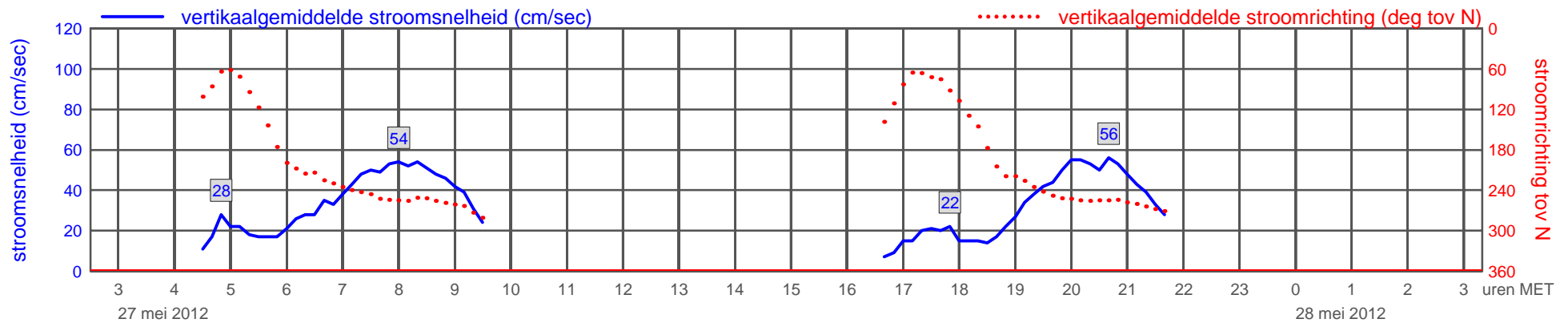
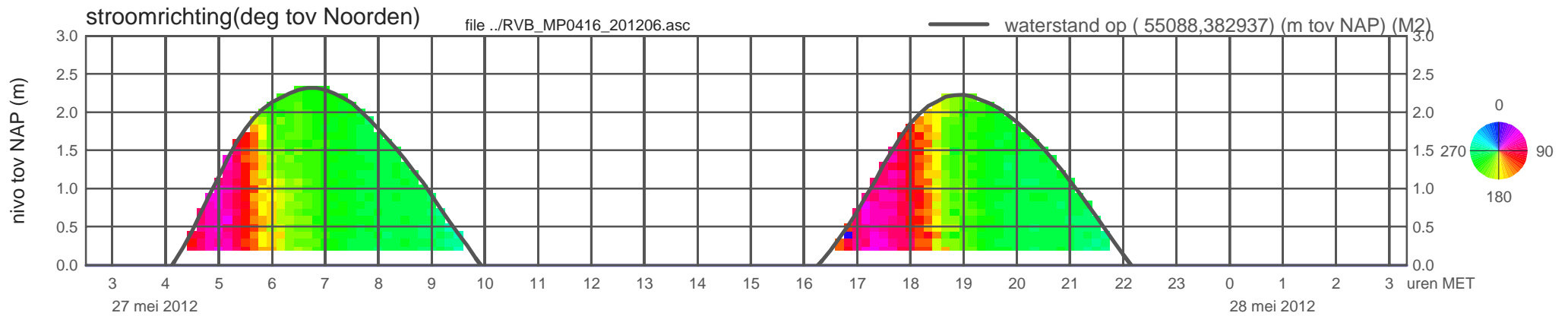
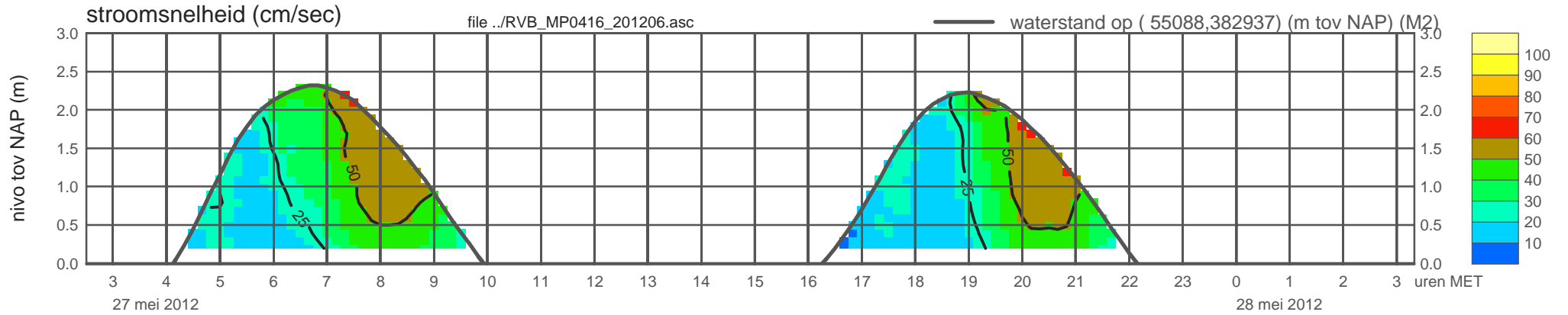
# meetpunt RVB\_MP0416\_201206 ( x=055088 , y=382937 ,bodem=NAP -0.01 m sensor=NAP +0.09 m)



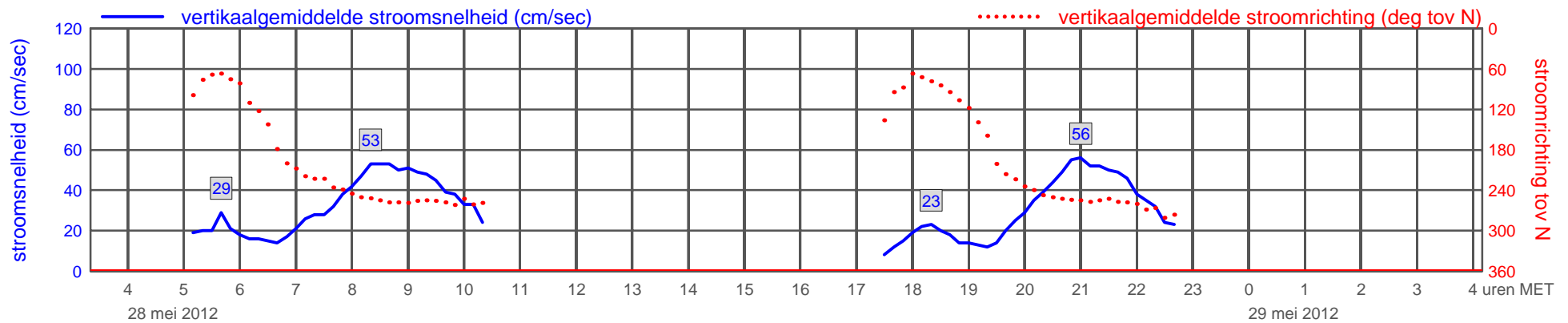
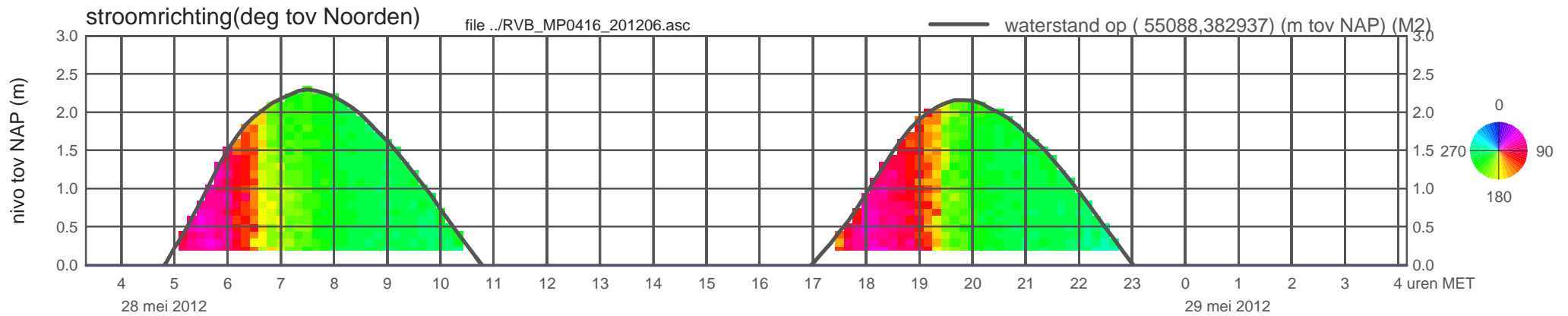
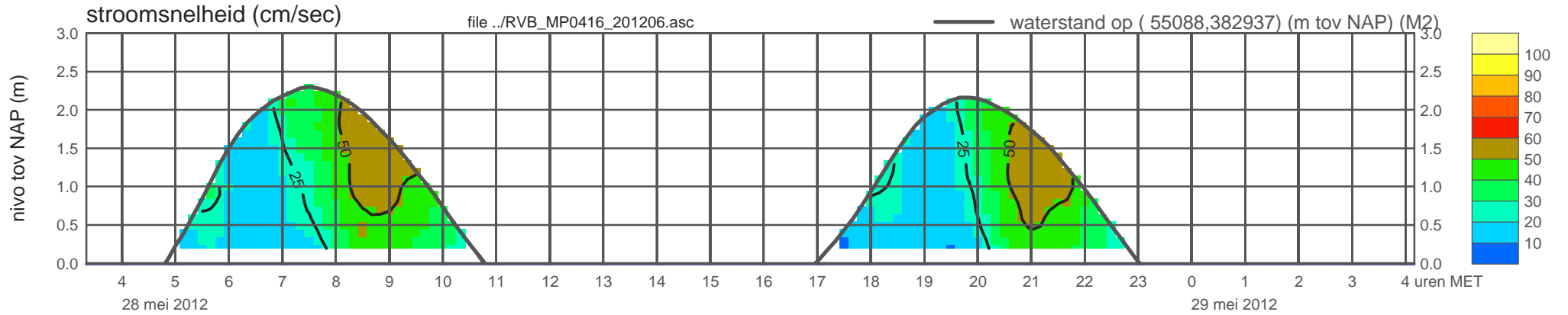
meetpunt RVB\_MP0416\_201206 ( x=055088 , y=382937 ,bodem=NAP -0.01 m sensor=NAP +0.09 m)



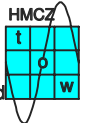
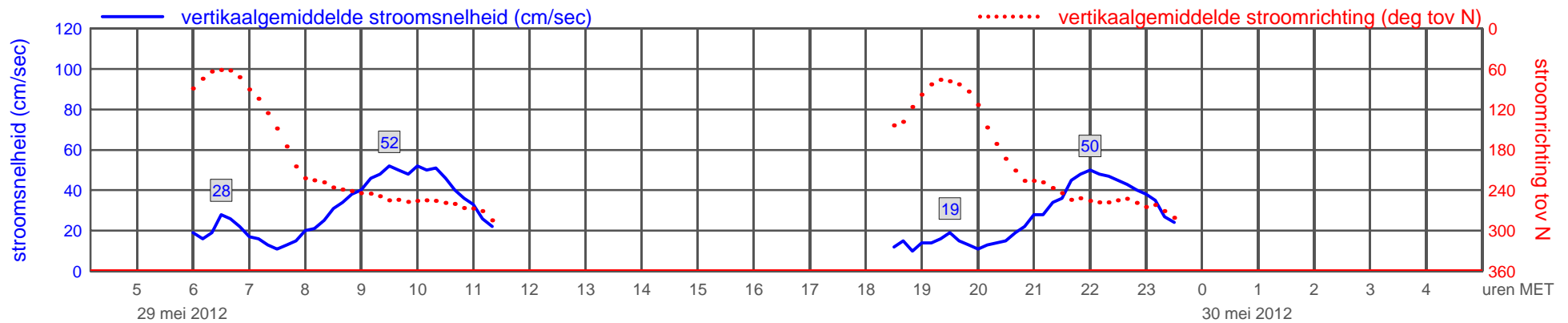
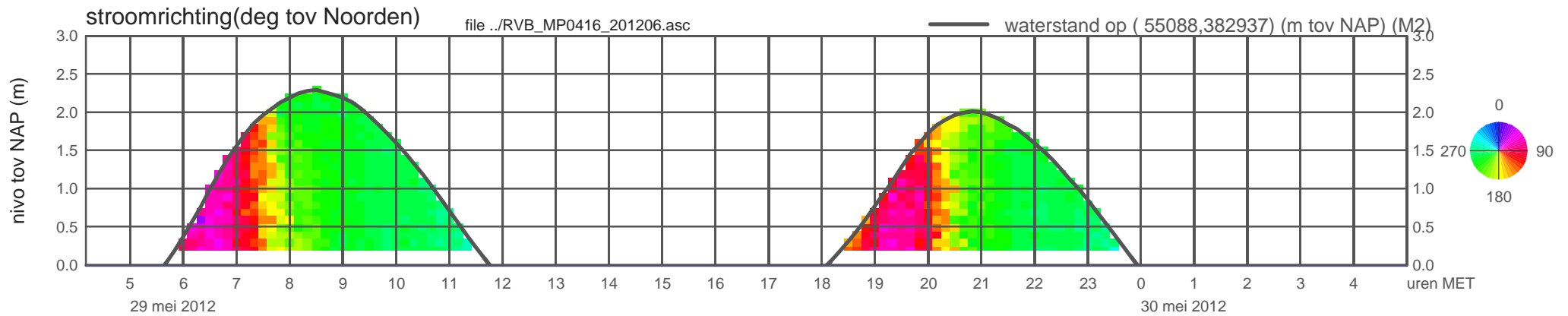
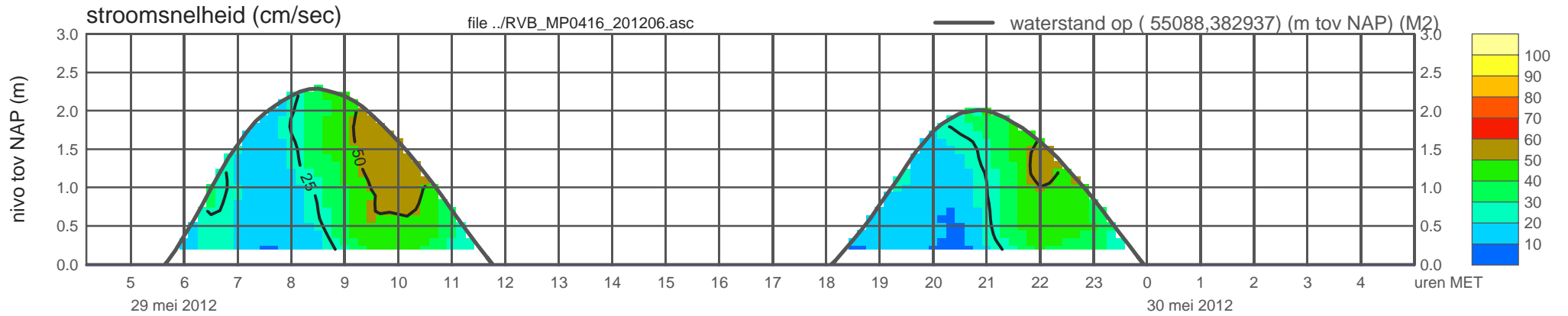
meetpunt RVB\_MP0416\_201206 ( x=055088 , y=382937 ,bodem=NAP -0.01 m sensor=NAP +0.09 m)



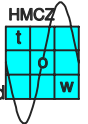
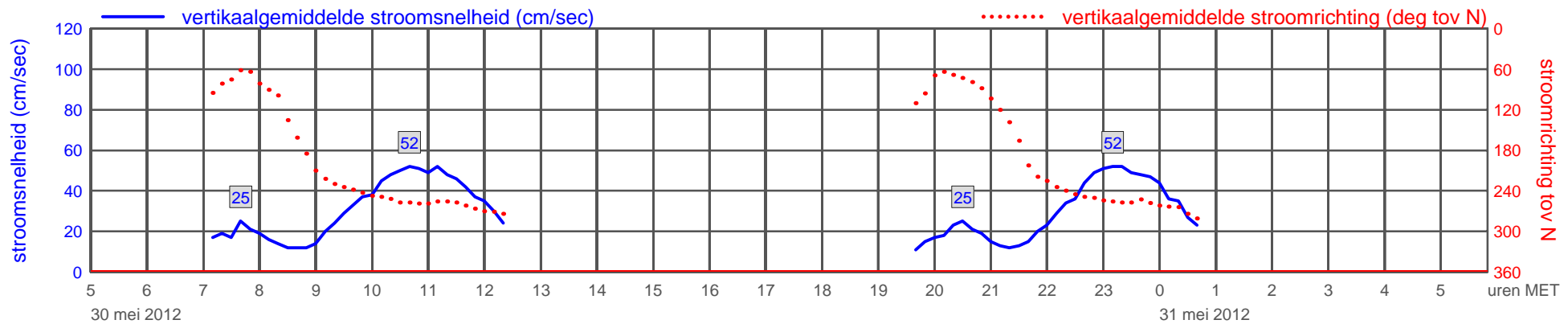
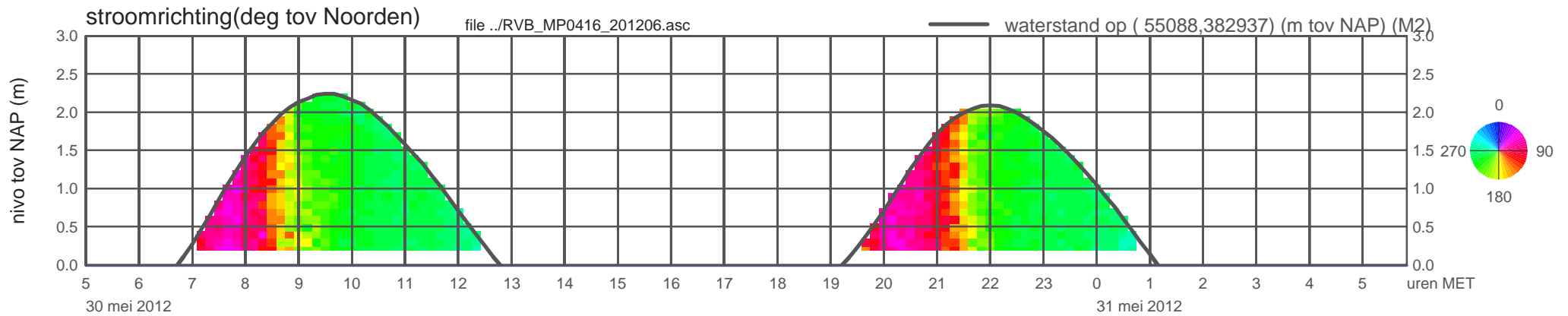
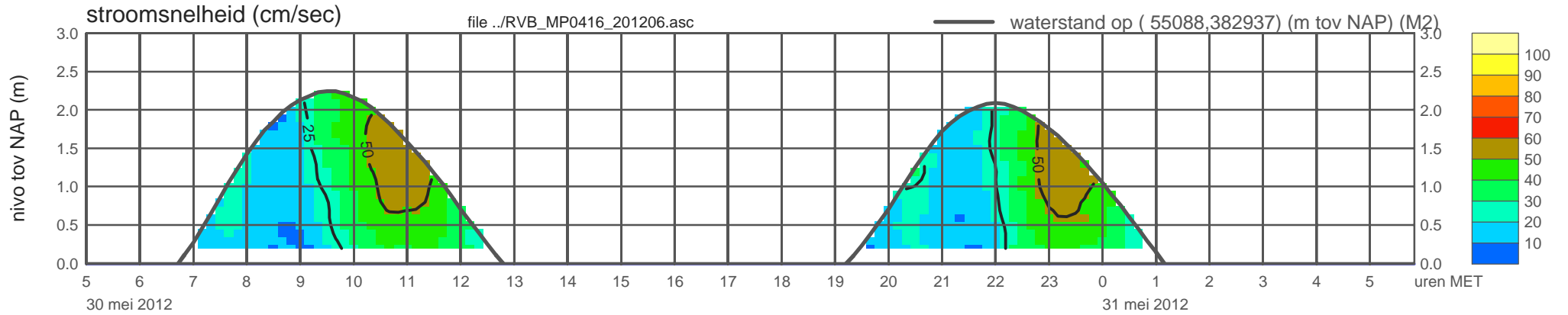
meetpunt RVB\_MP0416\_201206 ( x=055088 , y=382937 ,bodem=NAP -0.01 m sensor=NAP +0.09 m)



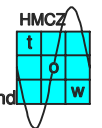
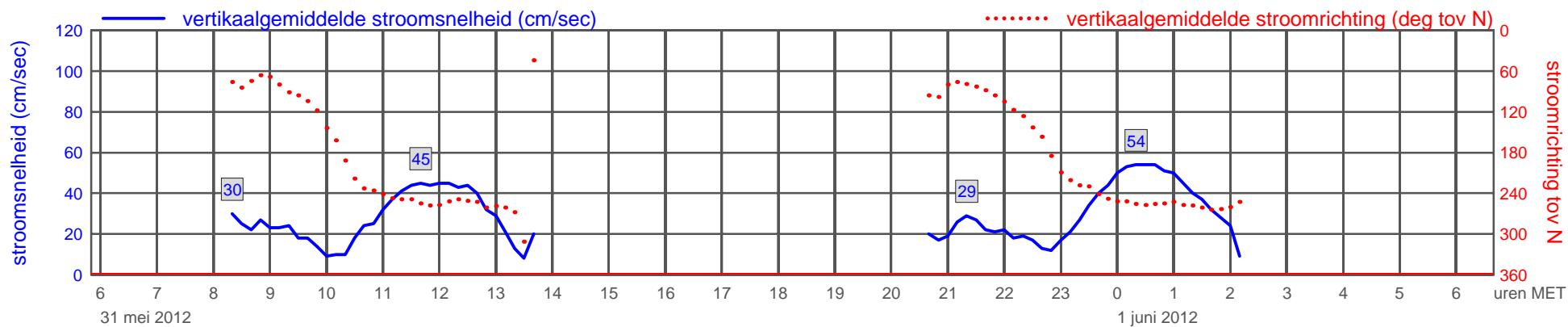
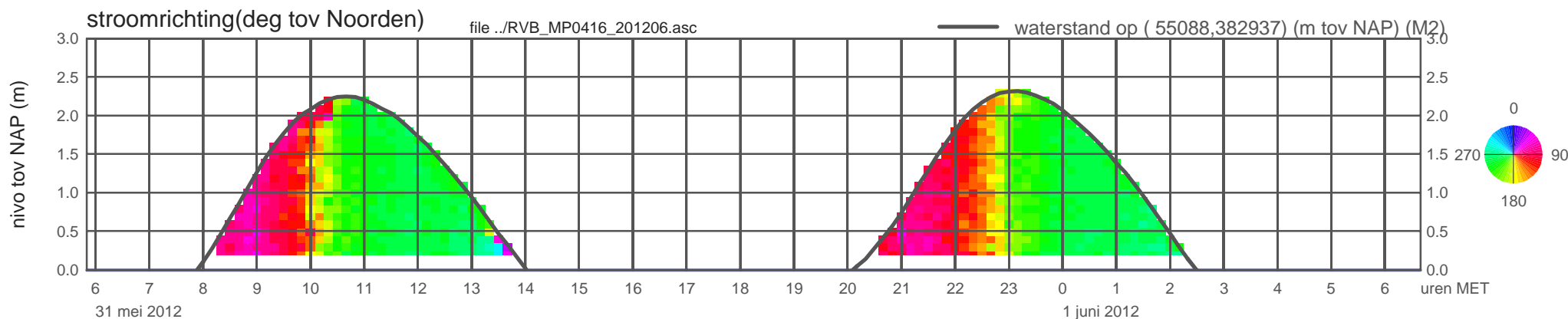
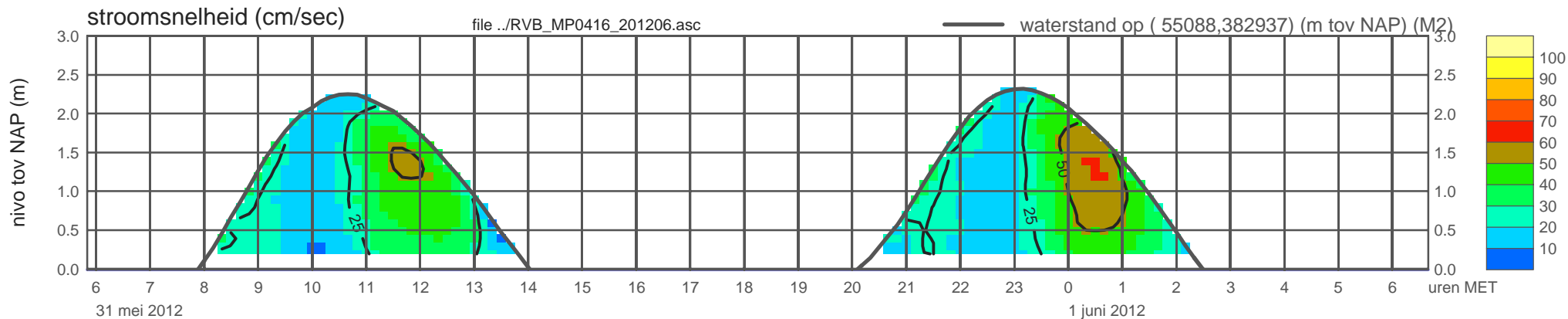
meetpunt RVB\_MP0416\_201206 ( x=055088 , y=382937 ,bodem=NAP -0.01 m sensor=NAP +0.09 m)



# meetpunt RVB\_MP0416\_201206 ( x=055088 , y=382937 ,bodem=NAP -0.01 m sensor=NAP +0.09 m)

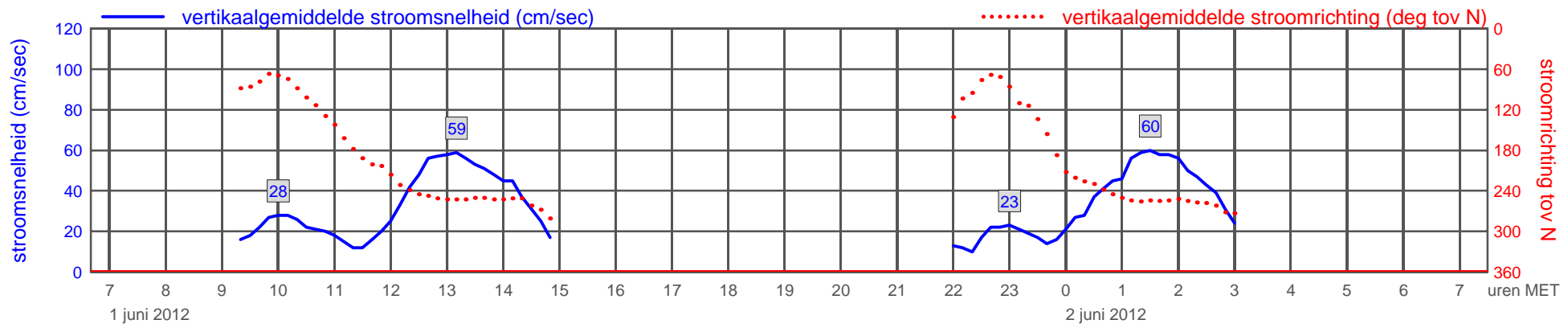
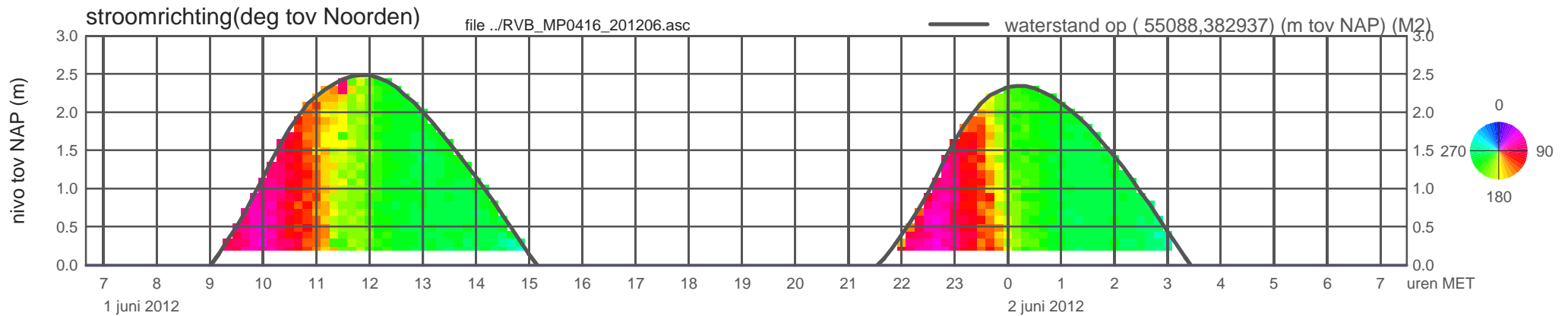
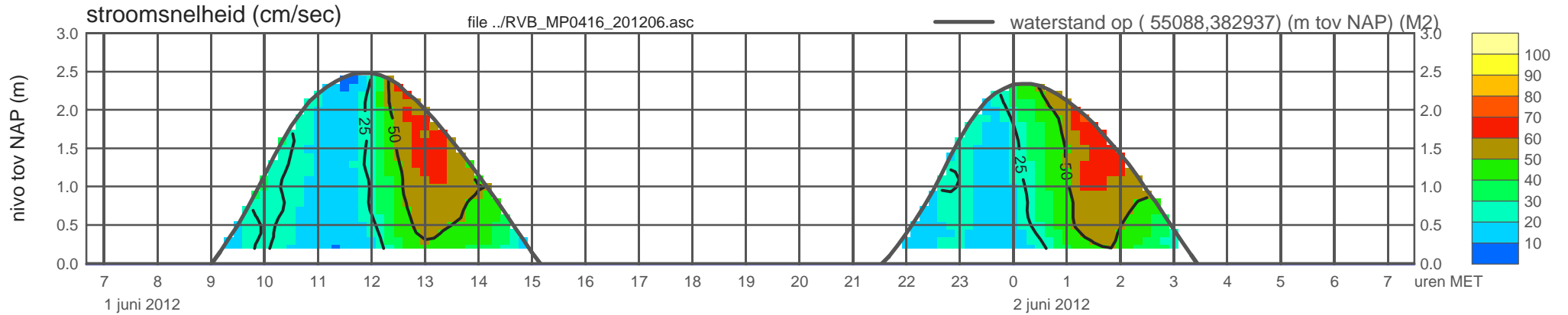


# meetpunt RVB\_MP0416\_201206 ( x=055088 , y=382937 ,bodem=NAP -0.01 m sensor=NAP +0.09 m)

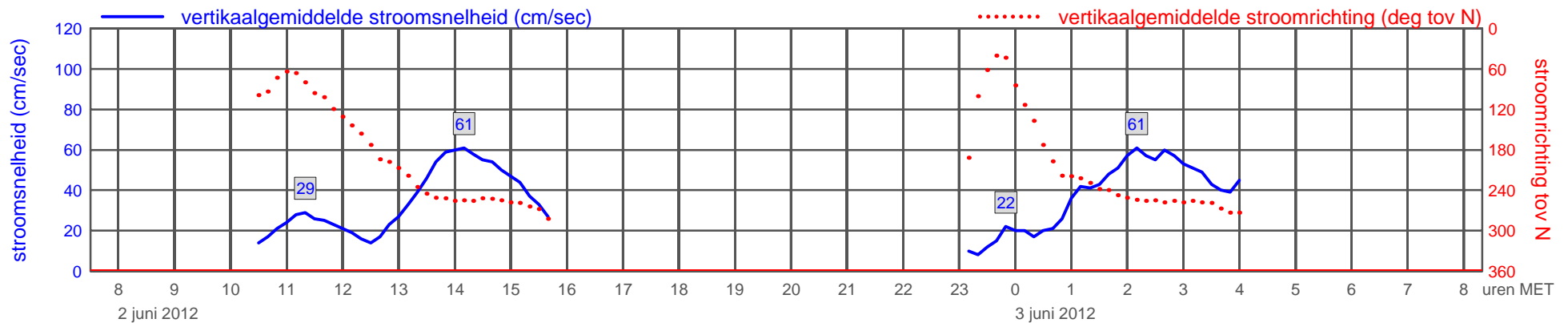
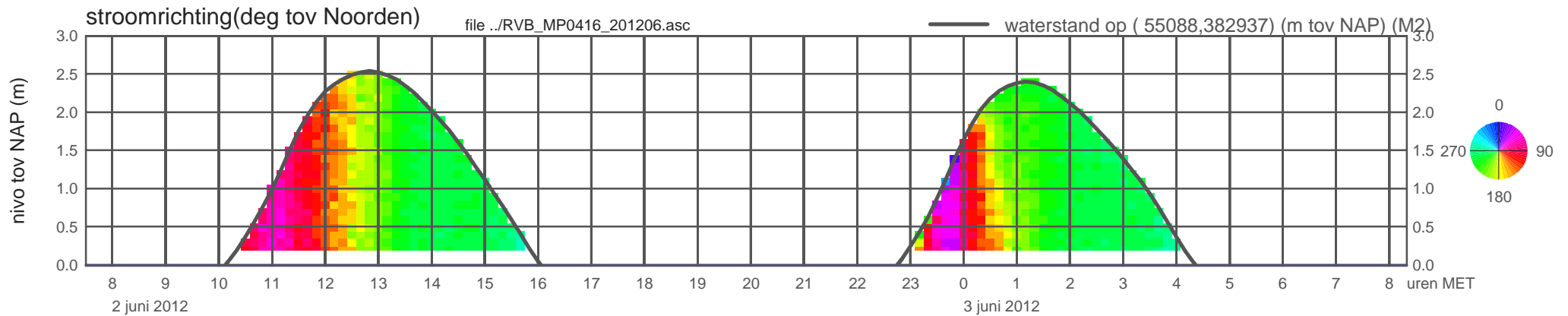
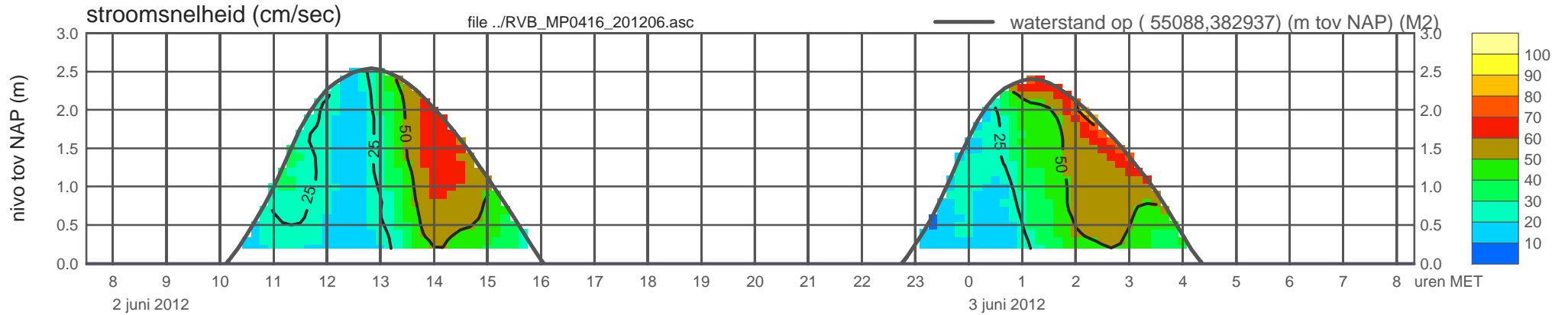




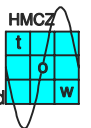
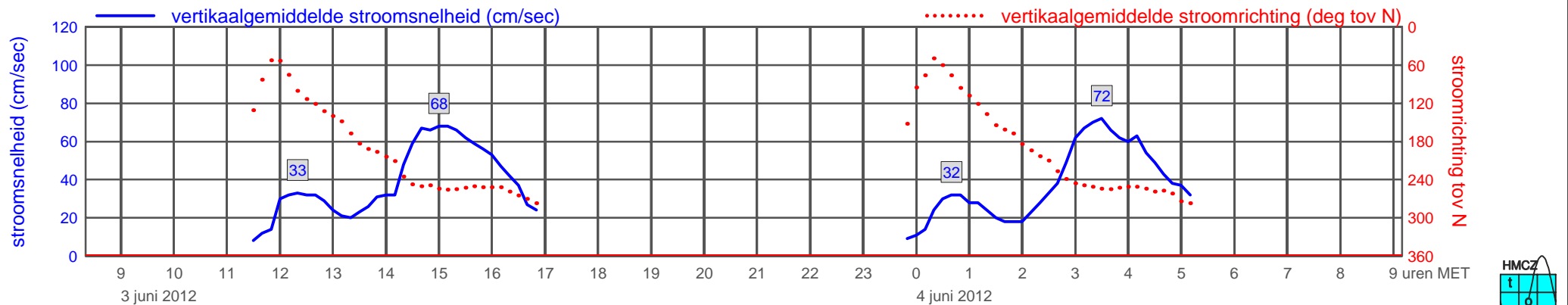
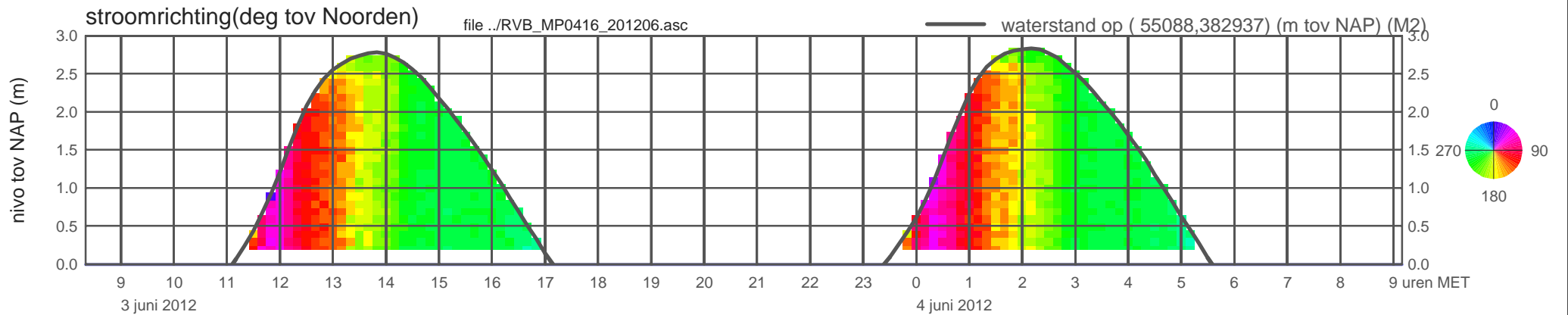
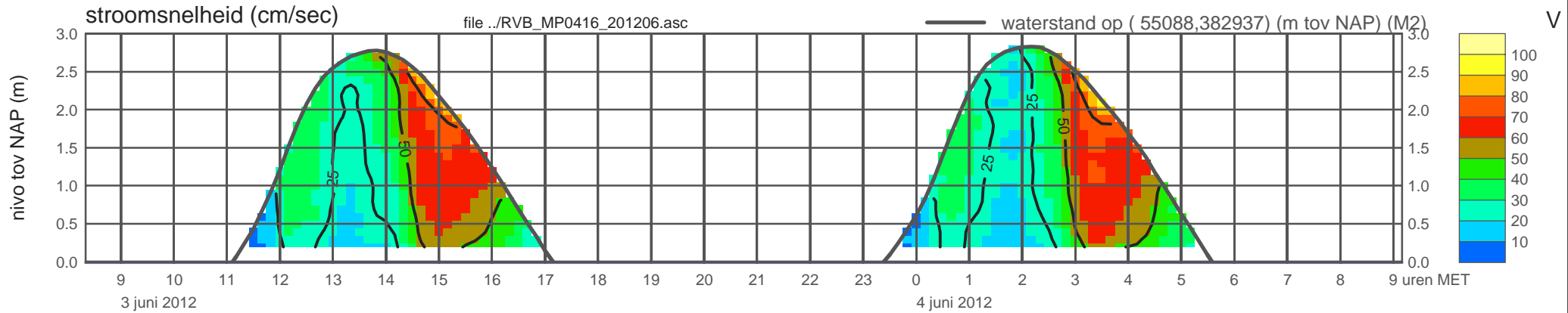
meetpunt RVB\_MP0416\_201206 ( x=055088 , y=382937 ,bodem=NAP -0.01 m sensor=NAP +0.09 m)



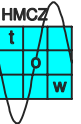
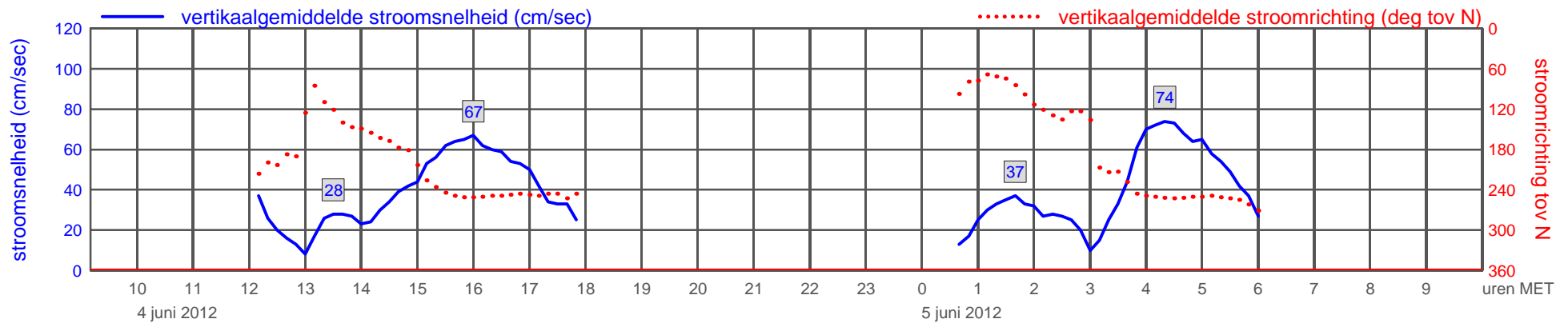
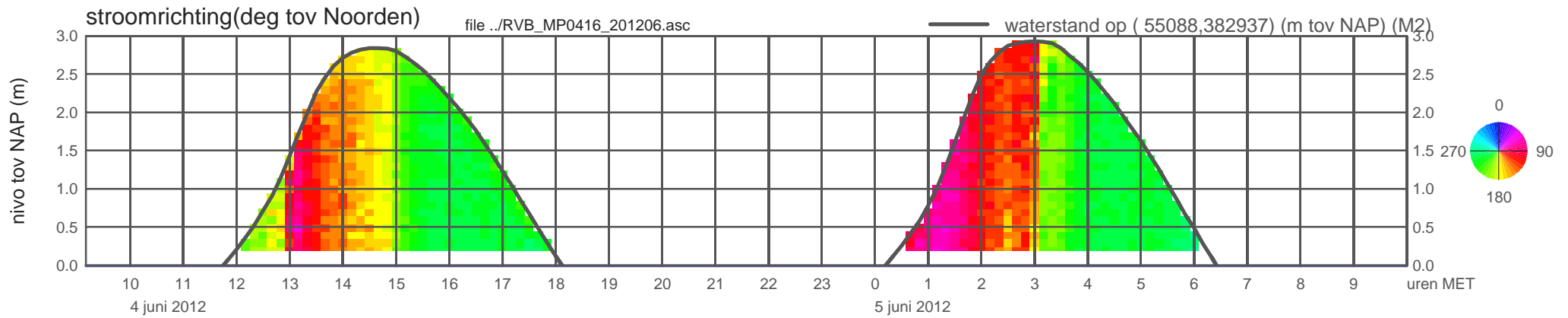
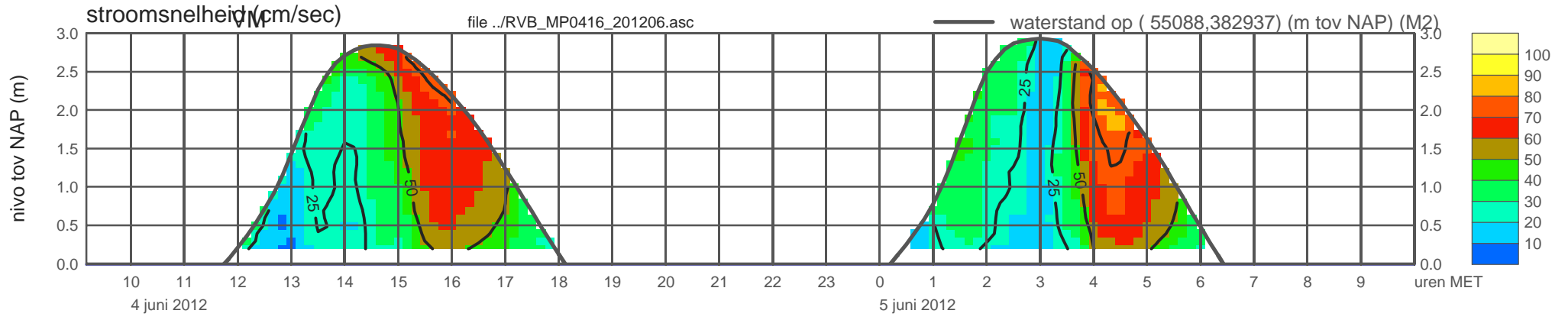
meetpunt RVB\_MP0416\_201206 ( x=055088 , y=382937 ,bodem=NAP -0.01 m sensor=NAP +0.09 m)



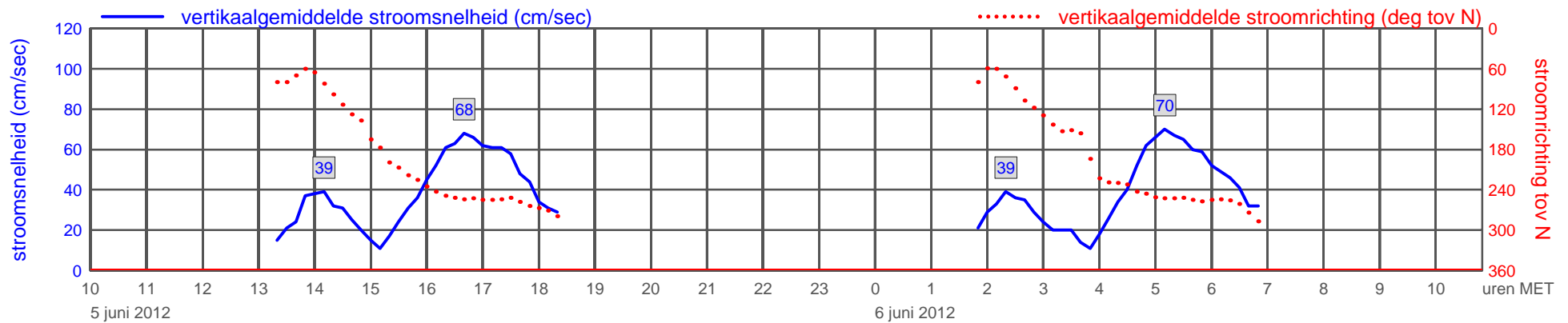
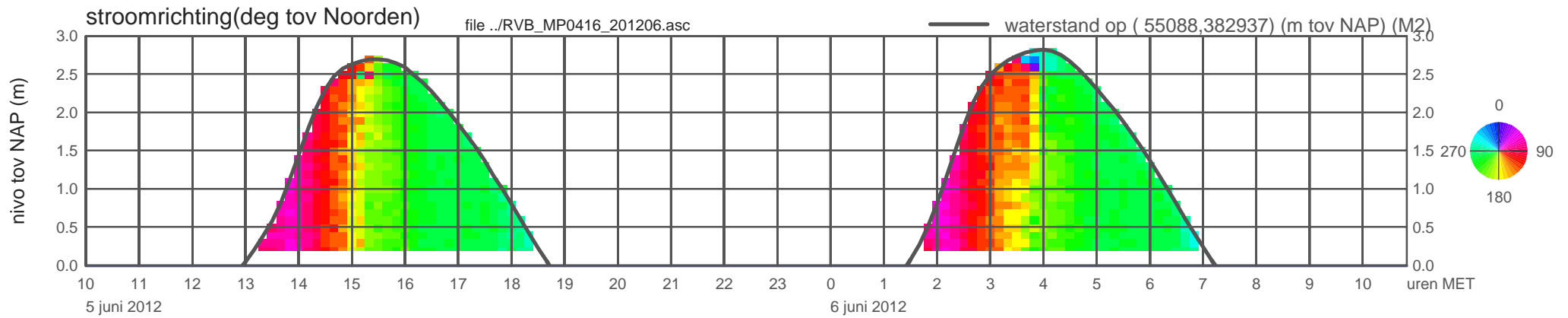
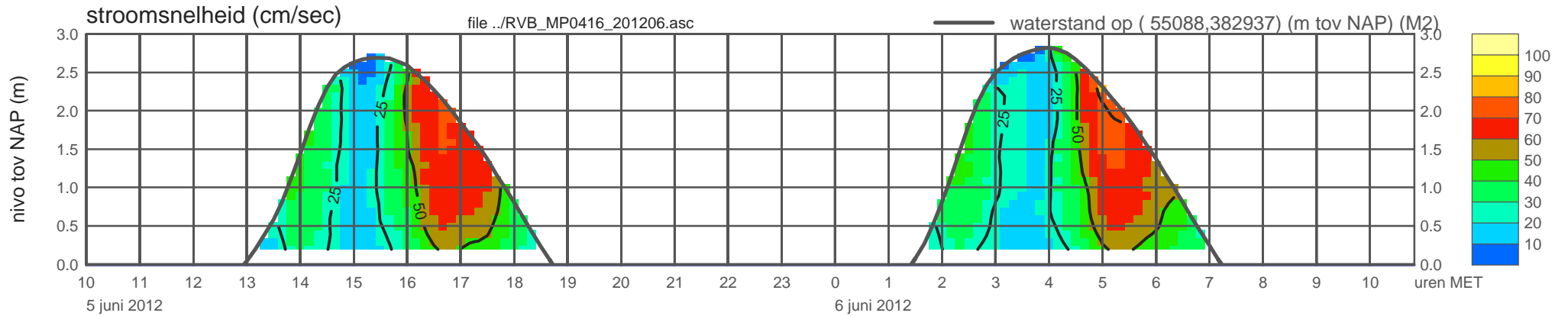
meetpunt RVB\_MP0416\_201206 ( x=055088 , y=382937 ,bodem=NAP -0.01 m sensor=NAP +0.09 m)



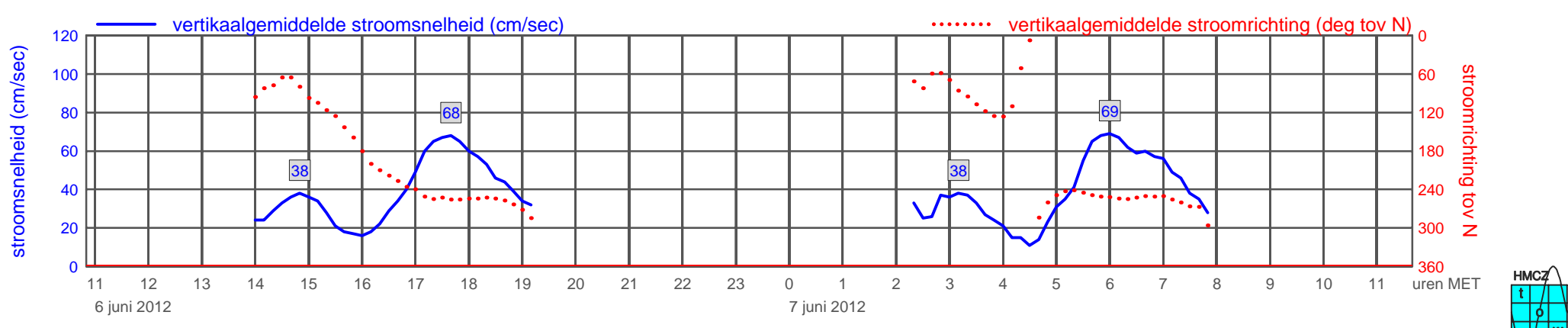
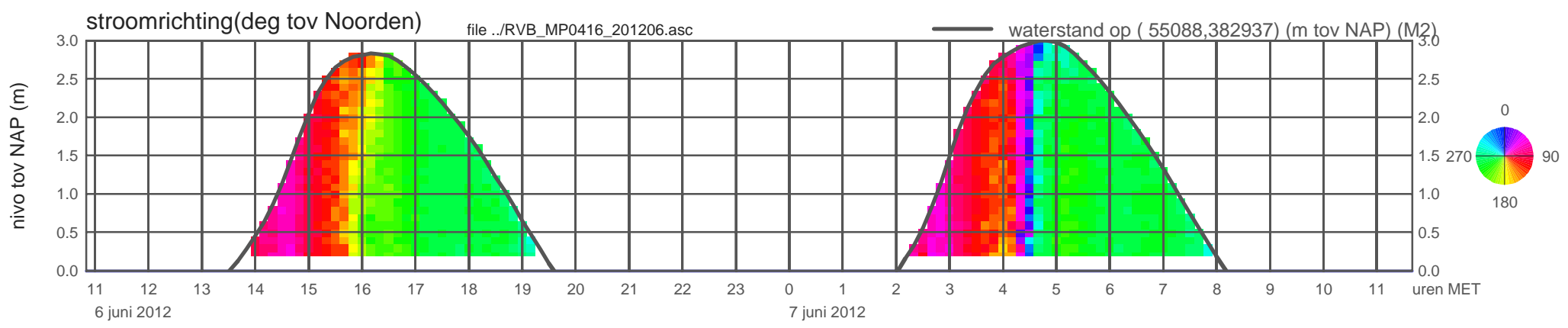
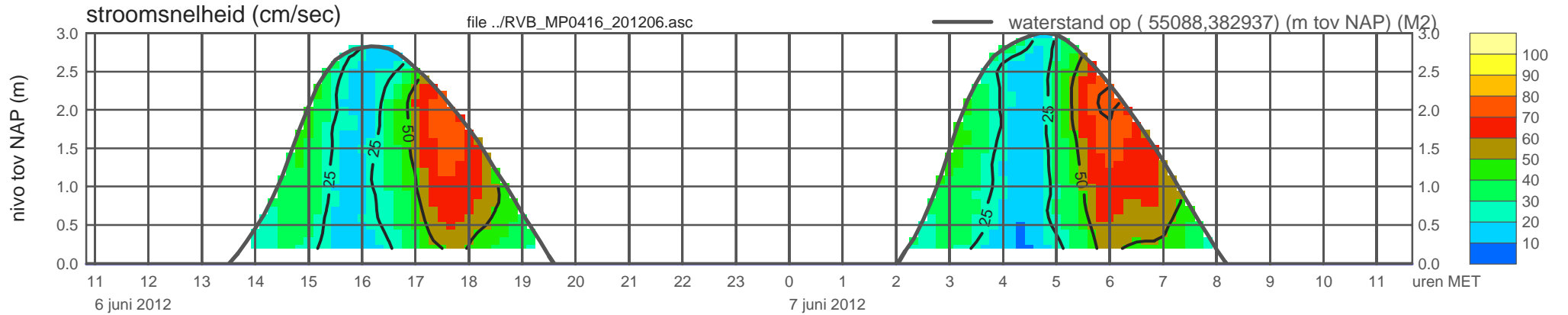
meetpunt RVB\_MP0416\_201206 ( x=055088 , y=382937 ,bodem=NAP -0.01 m sensor=NAP +0.09 m)



meetpunt RVB\_MP0416\_201206 ( x=055088 , y=382937 ,bodem=NAP -0.01 m sensor=NAP +0.09 m)

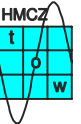
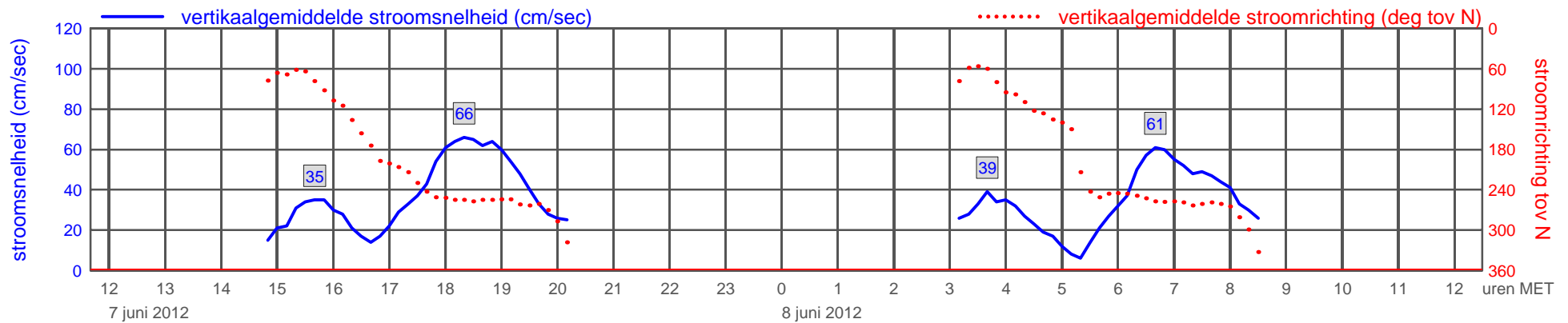
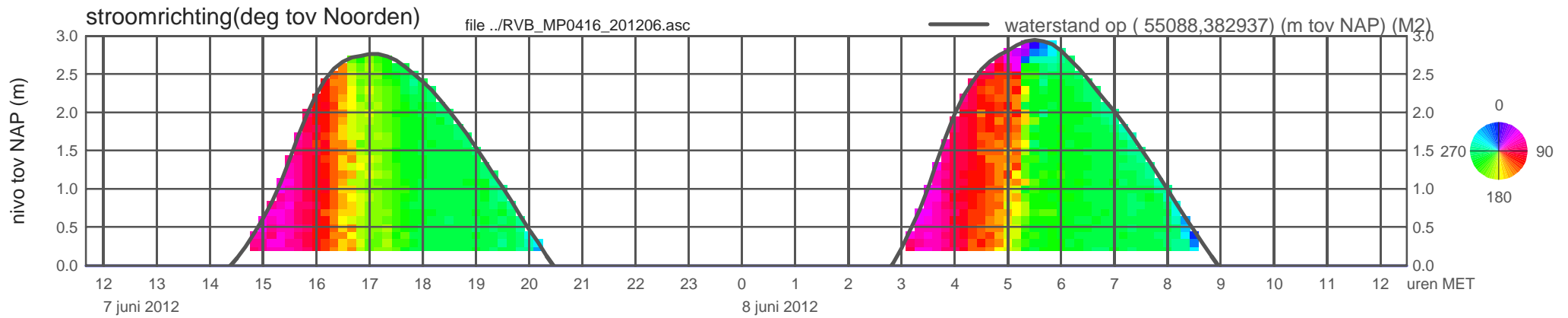
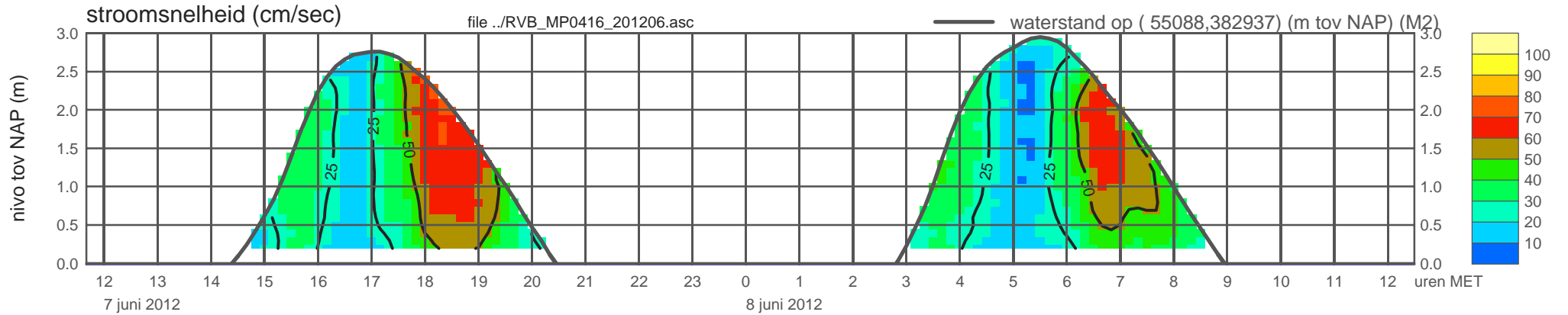


# meetpunt RVB\_MP0416\_201206 ( x=055088 , y=382937 ,bodem=NAP -0.01 m sensor=NAP +0.09 m)

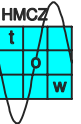
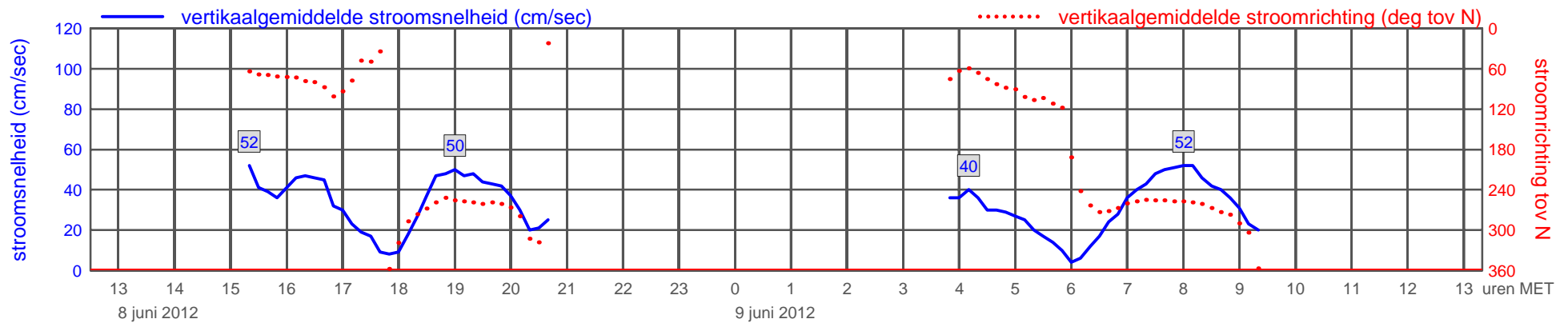
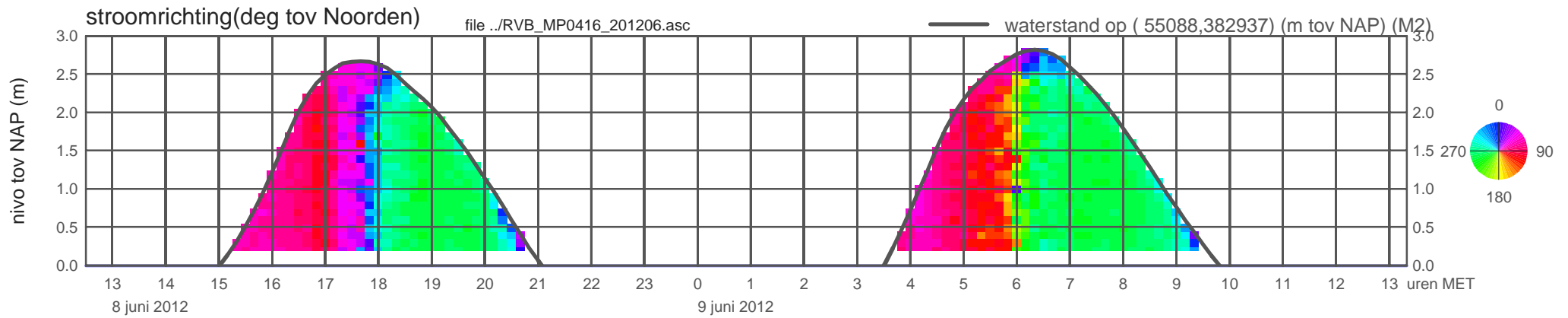
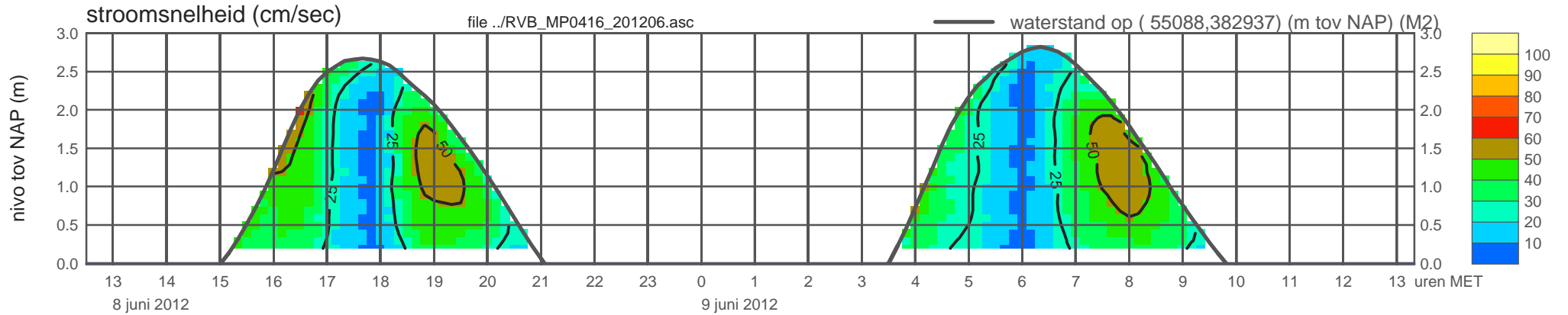


rijkswaterstaat zeeland

# meetpunt RVB\_MP0416\_201206 ( x=055088 , y=382937 , bodem=NAP -0.01 m sensor=NAP +0.09 m)

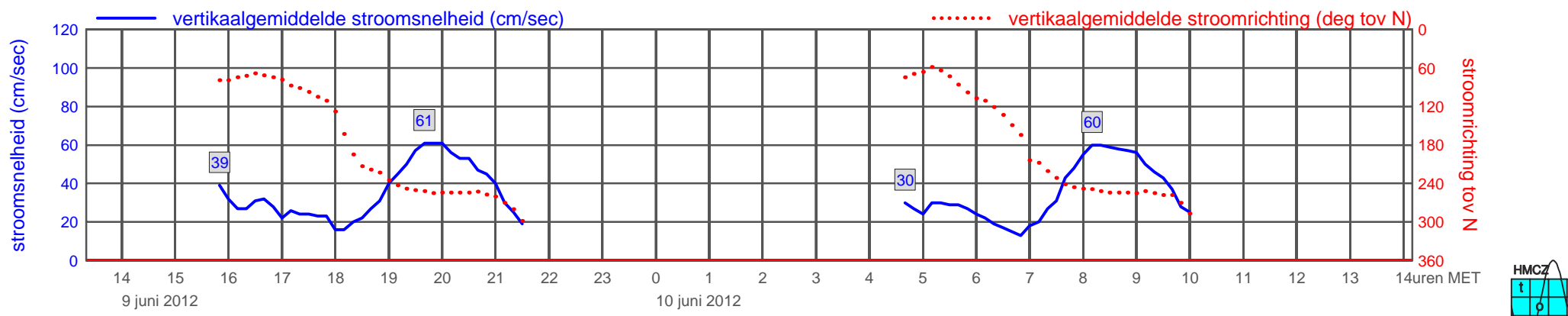
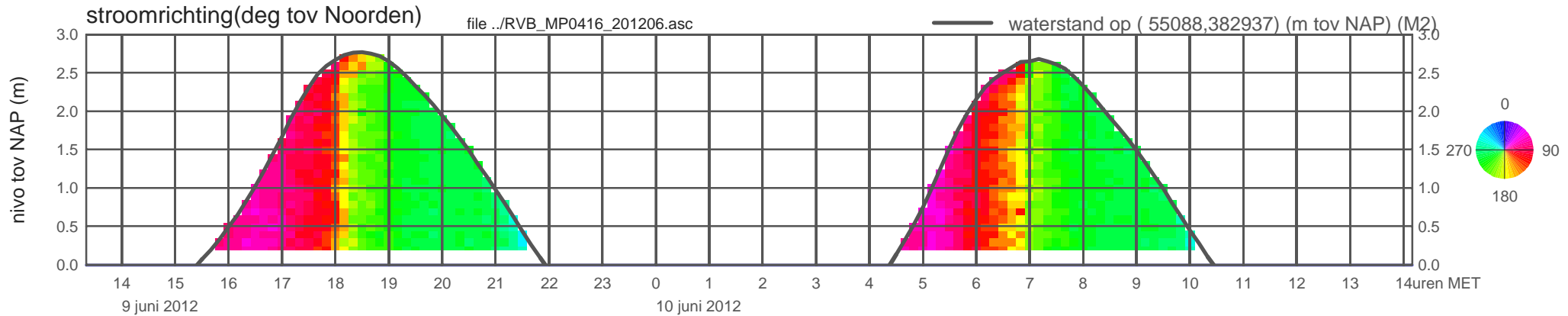
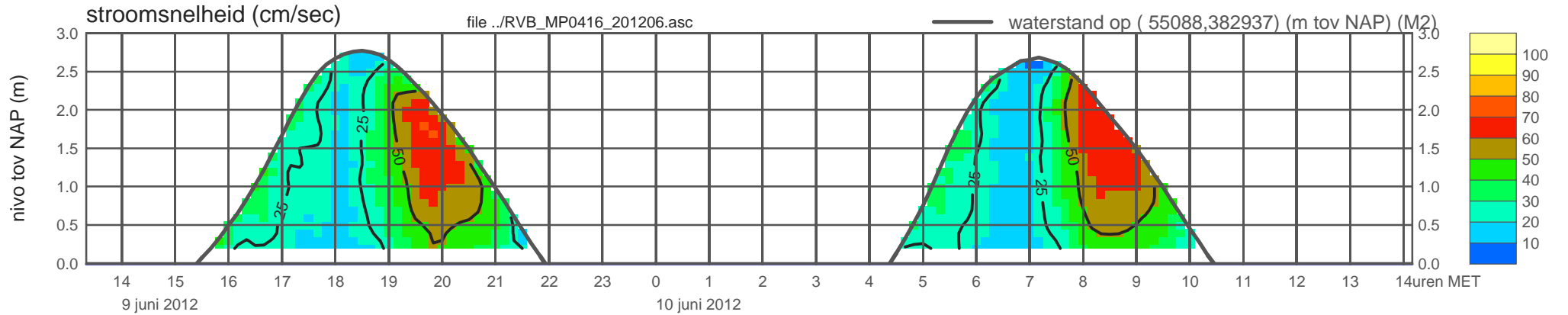


meetpunt RVB\_MP0416\_201206 ( x=055088 , y=382937 ,bodem=NAP -0.01 m sensor=NAP +0.09 m)

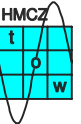
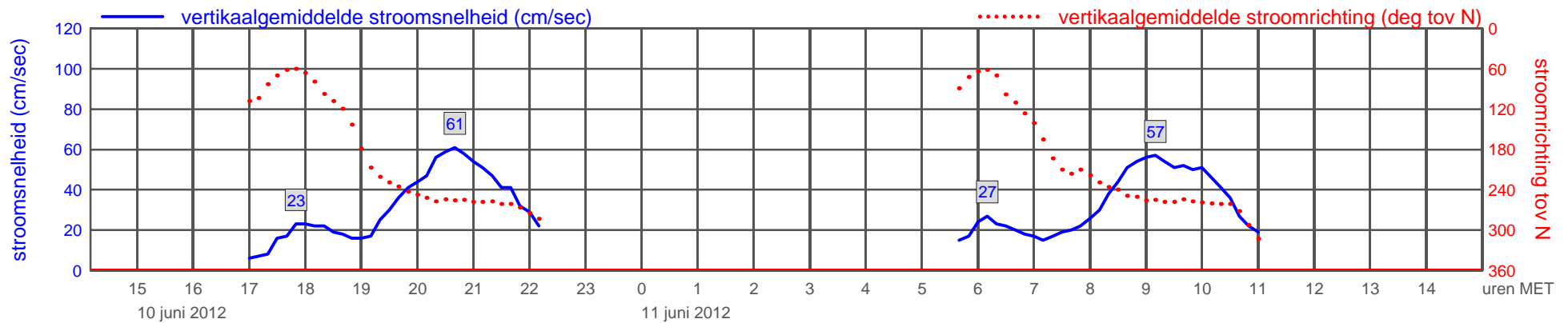
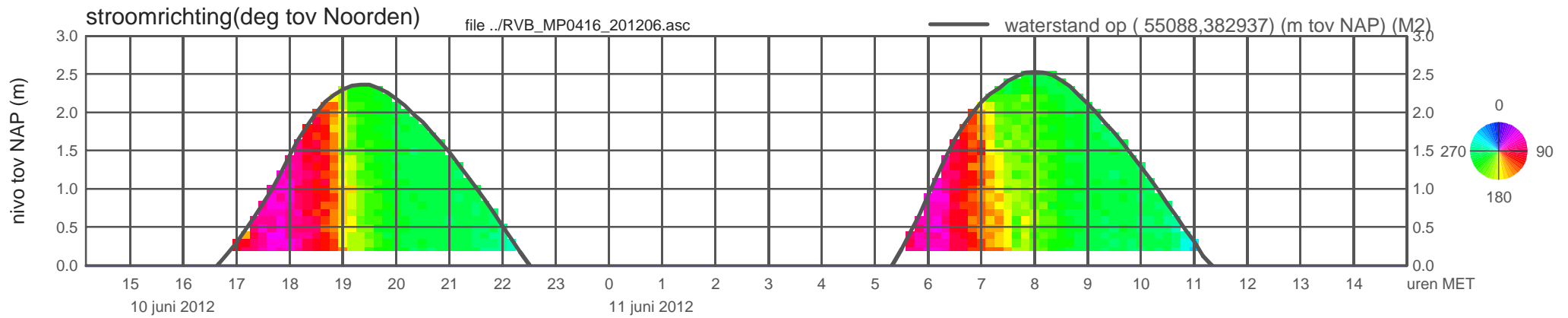
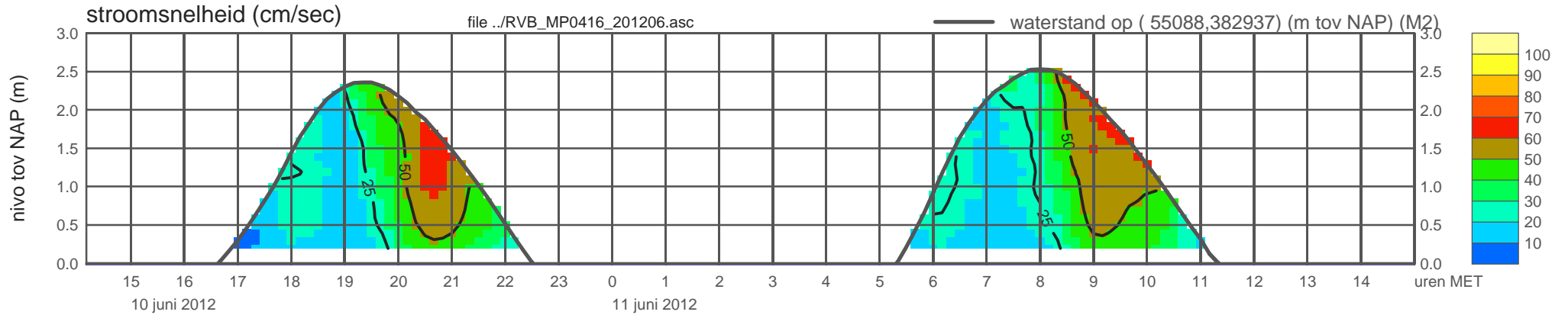




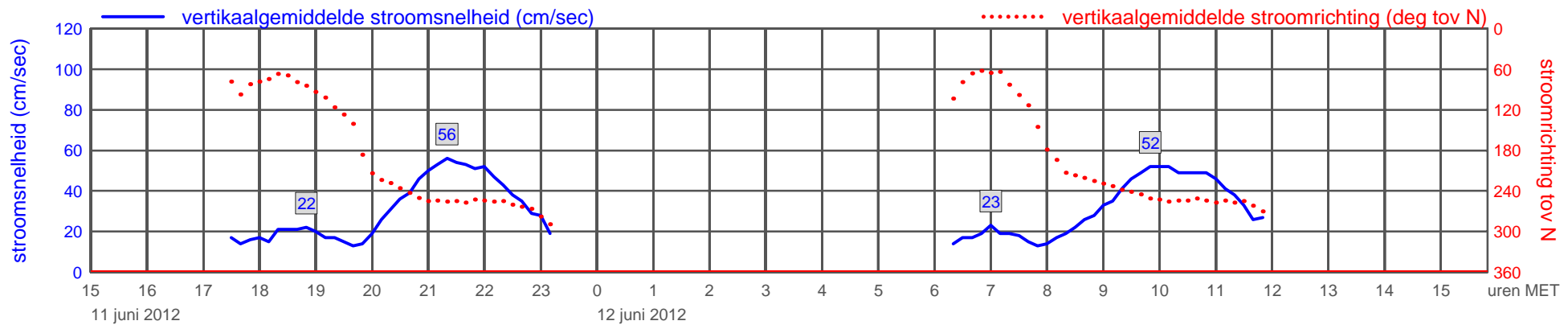
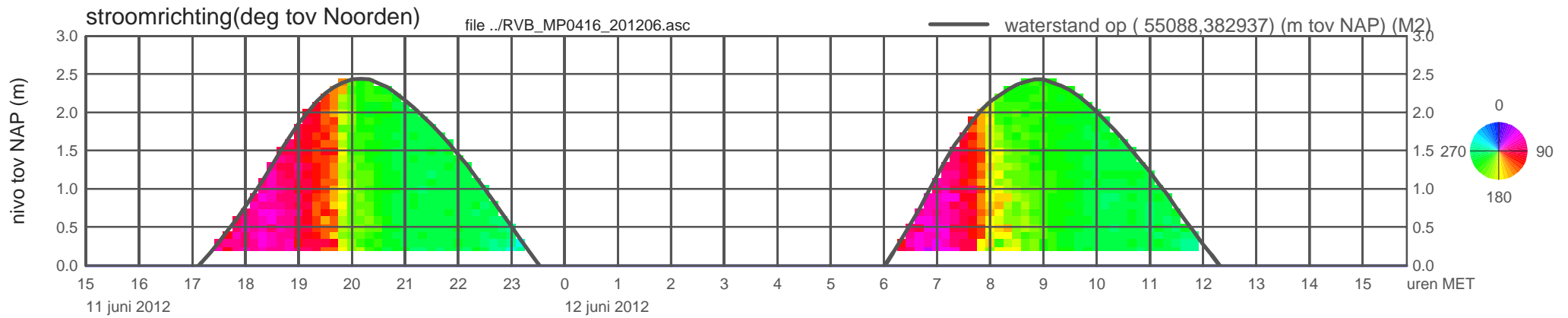
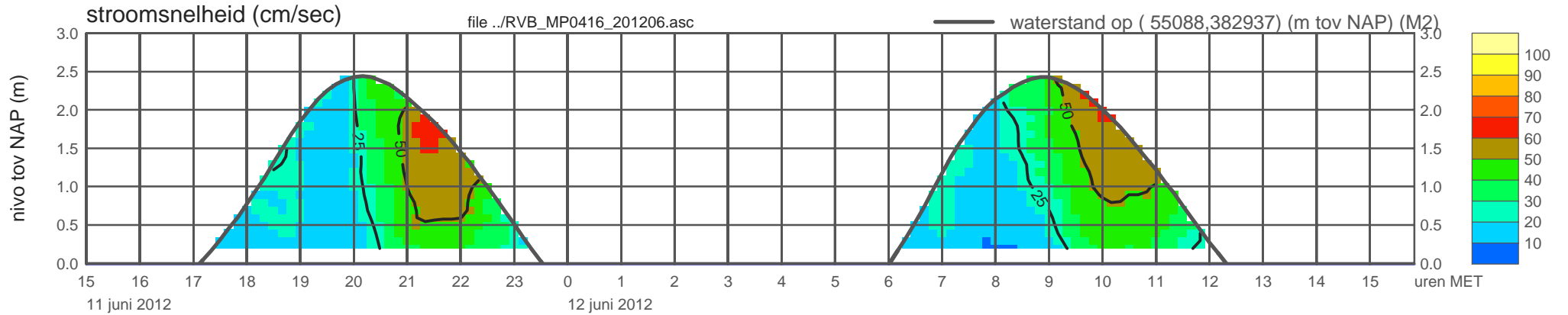
meetpunt RVB\_MP0416\_201206 ( x=055088 , y=382937 ,bodem=NAP -0.01 m sensor=NAP +0.09 m)



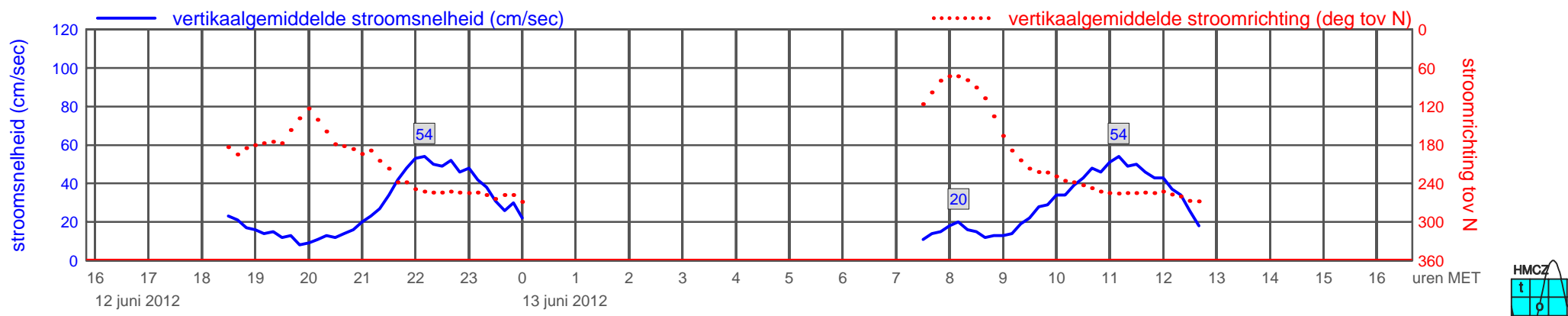
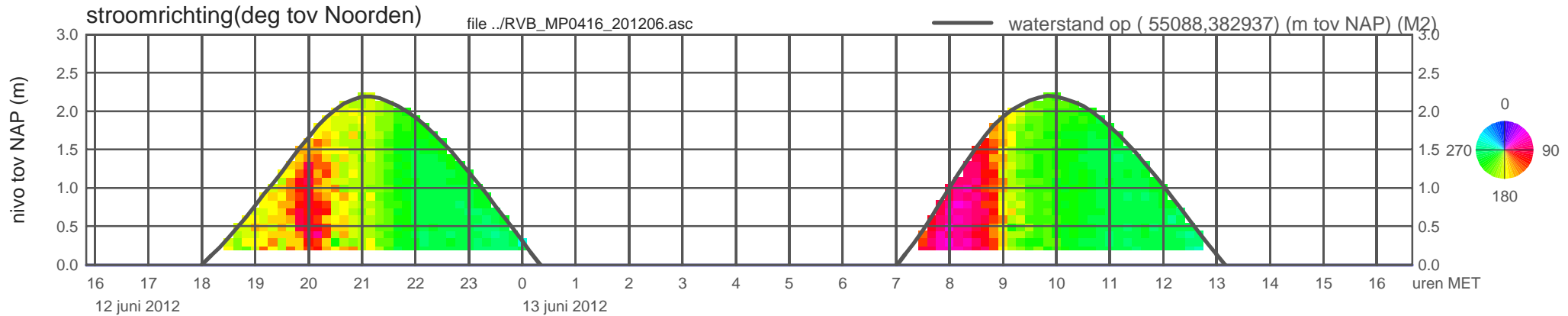
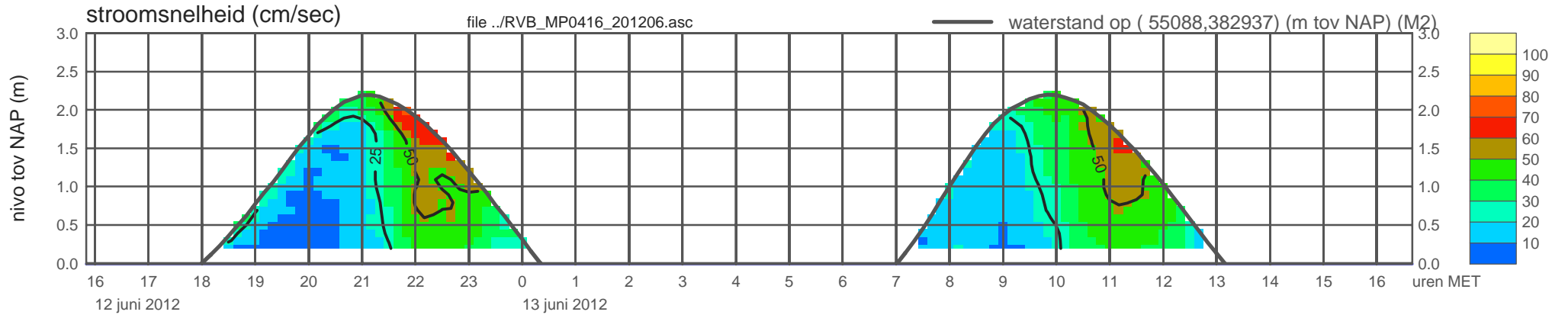
meetpunt RVB\_MP0416\_201206 ( x=055088 , y=382937 ,bodem=NAP -0.01 m sensor=NAP +0.09 m)



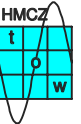
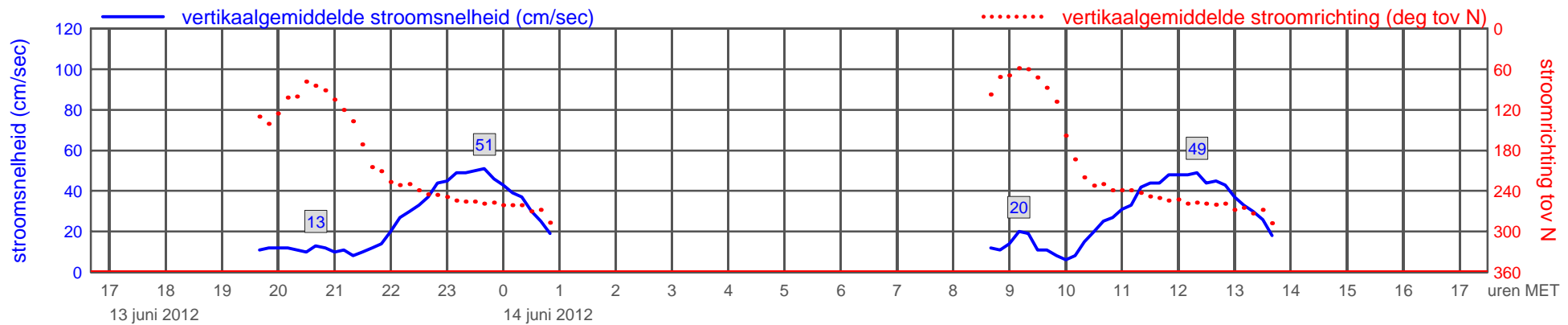
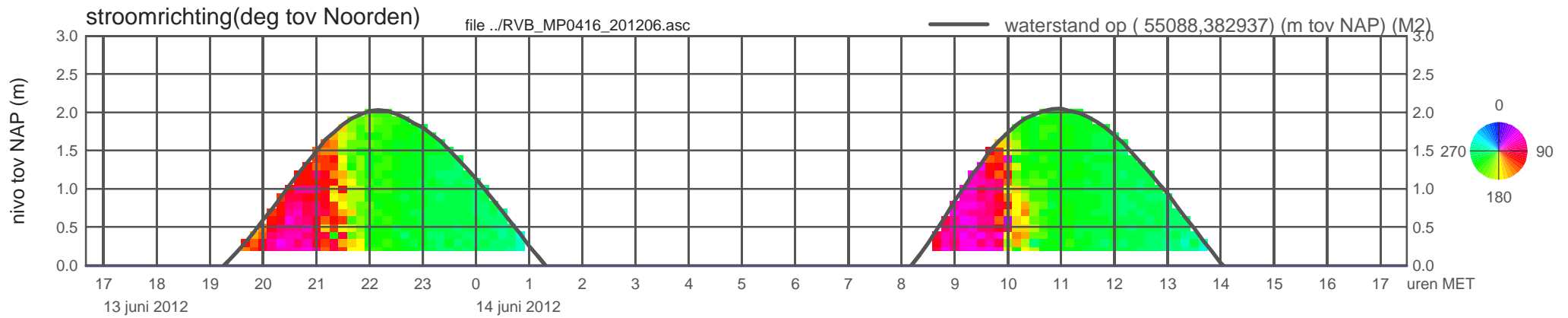
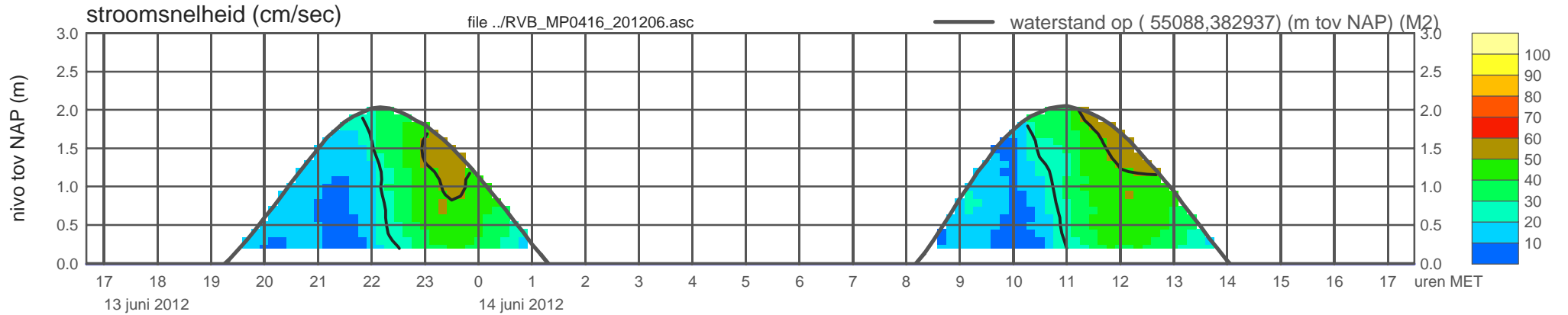
meetpunt RVB\_MP0416\_201206 ( x=055088 , y=382937 ,bodem=NAP -0.01 m sensor=NAP +0.09 m)



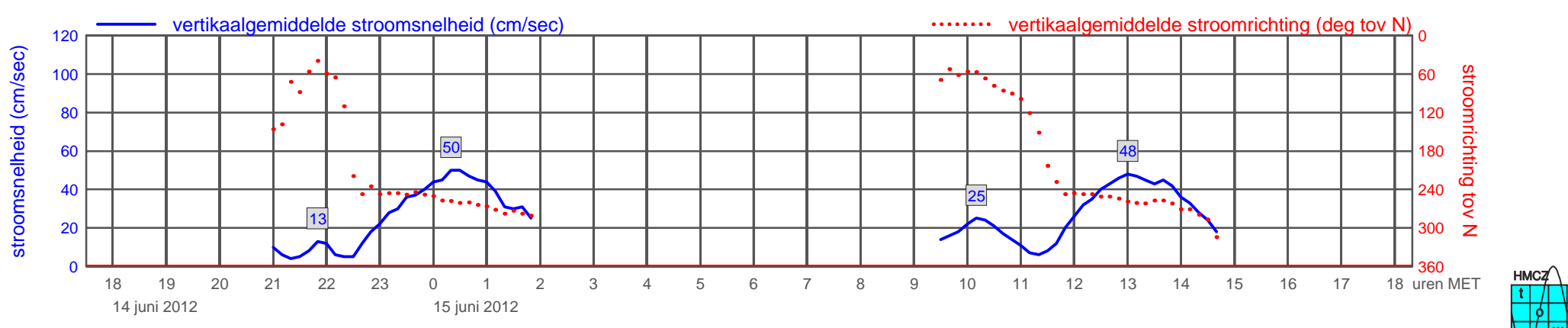
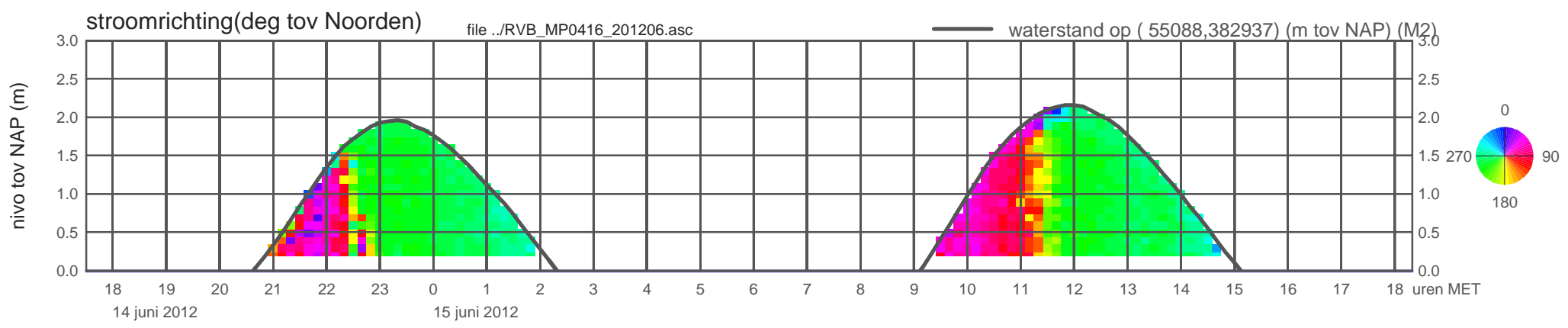
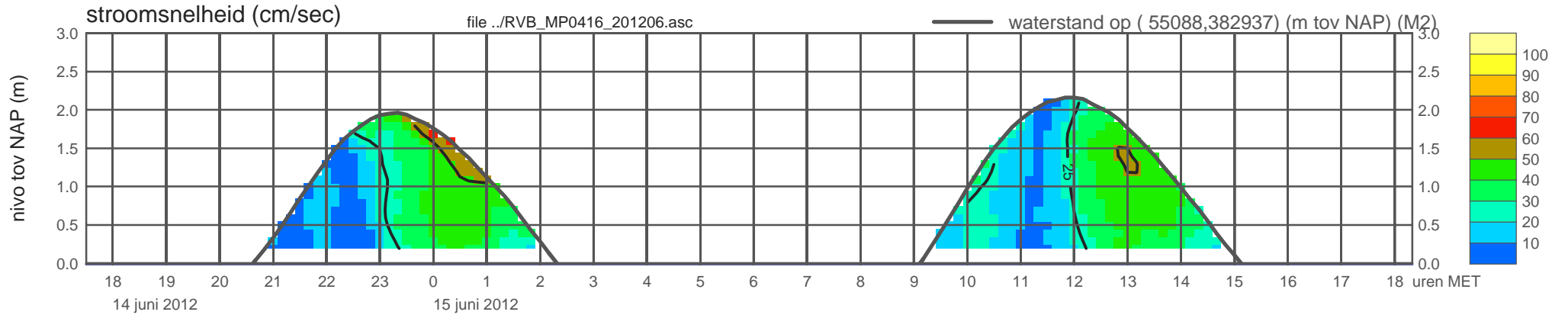
# meetpunt RVB\_MP0416\_201206 ( x=055088 , y=382937 ,bodem=NAP -0.01 m sensor=NAP +0.09 m)



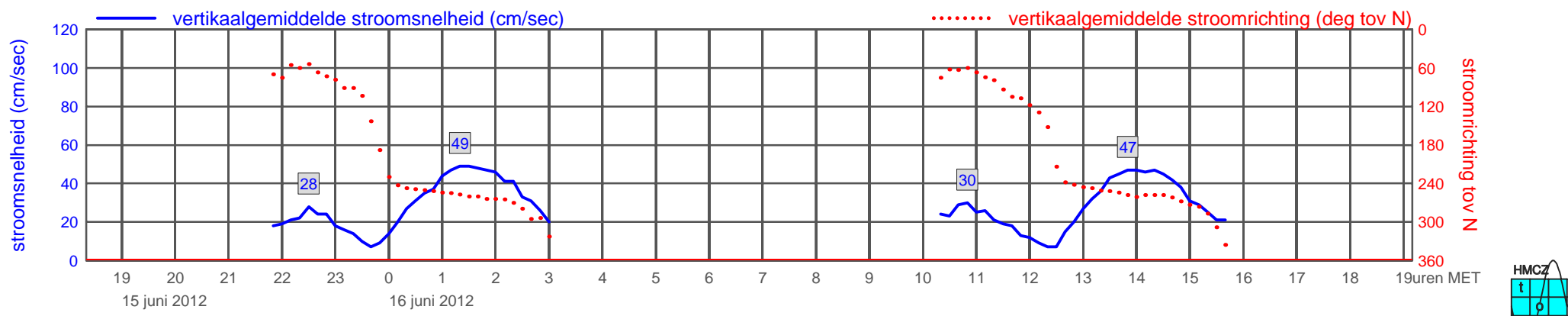
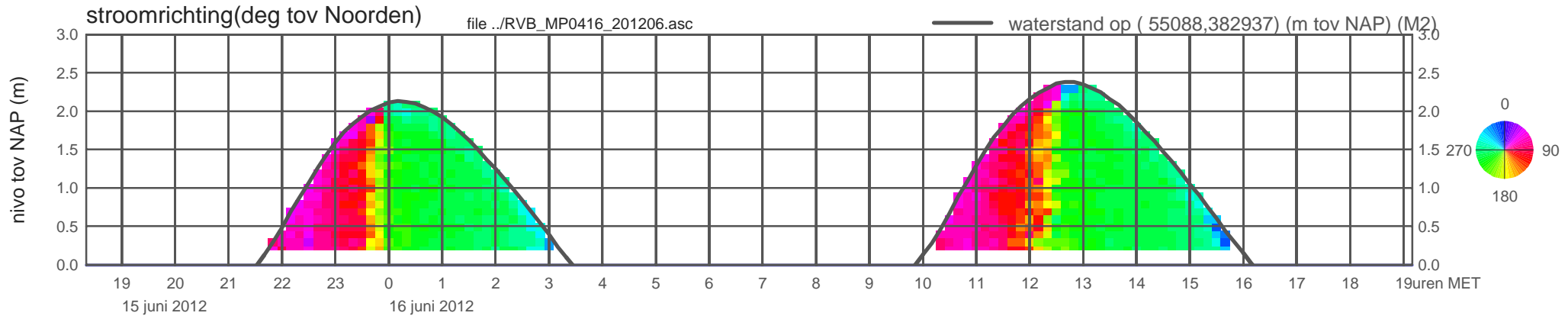
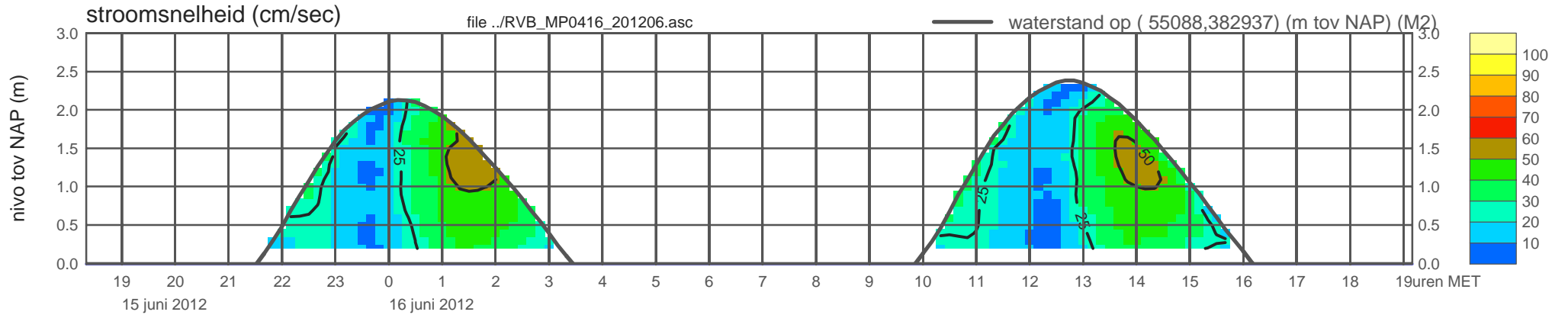
# meetpunt RVB\_MP0416\_201206 ( x=055088 , y=382937 ,bodem=NAP -0.01 m sensor=NAP +0.09 m)



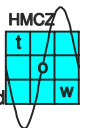
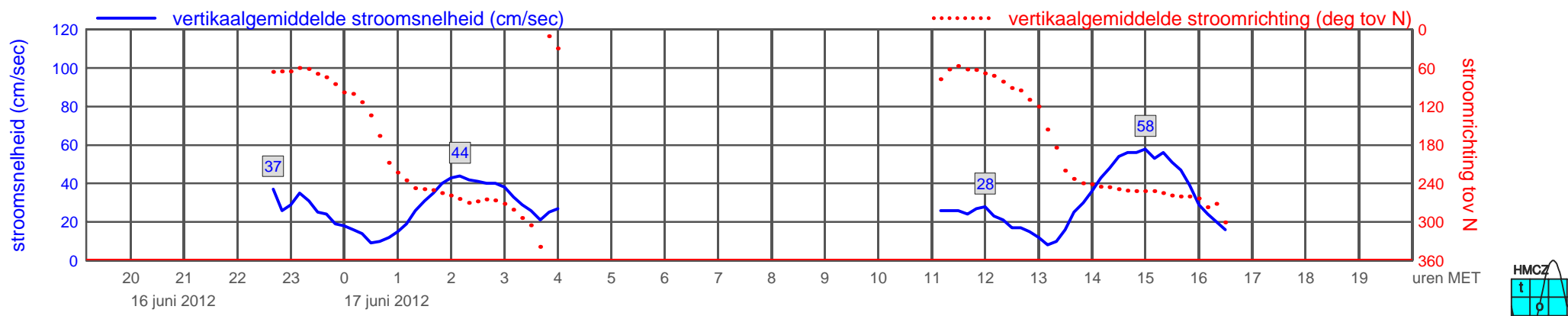
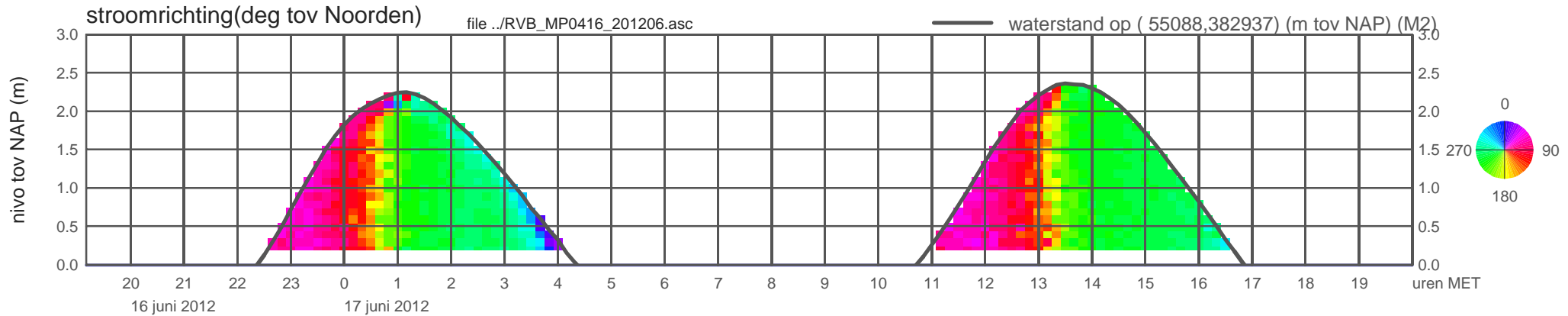
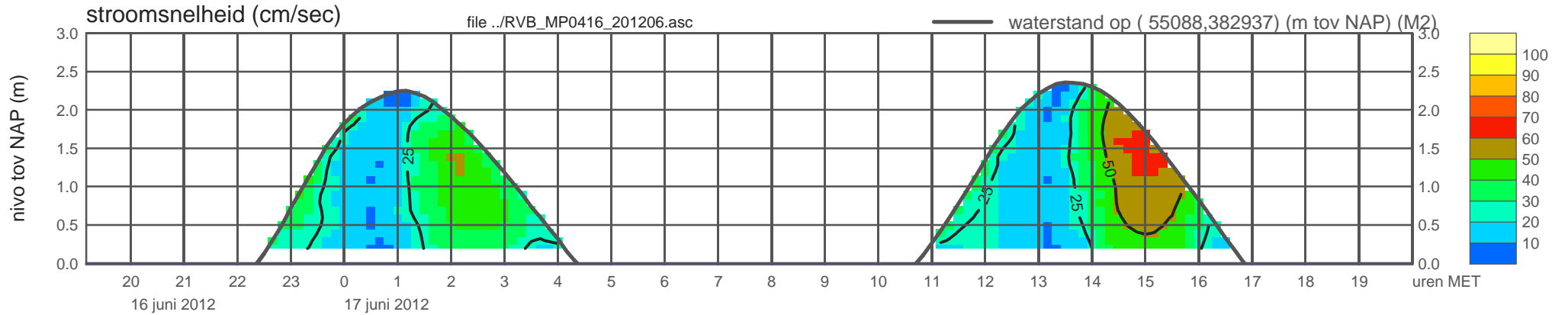
# meetpunt RVB\_MP0416\_201206 ( x=055088 , y=382937 ,bodem=NAP -0.01 m sensor=NAP +0.09 m)



# meetpunt RVB\_MP0416\_201206 ( x=055088 , y=382937 ,bodem=NAP -0.01 m sensor=NAP +0.09 m)

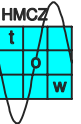
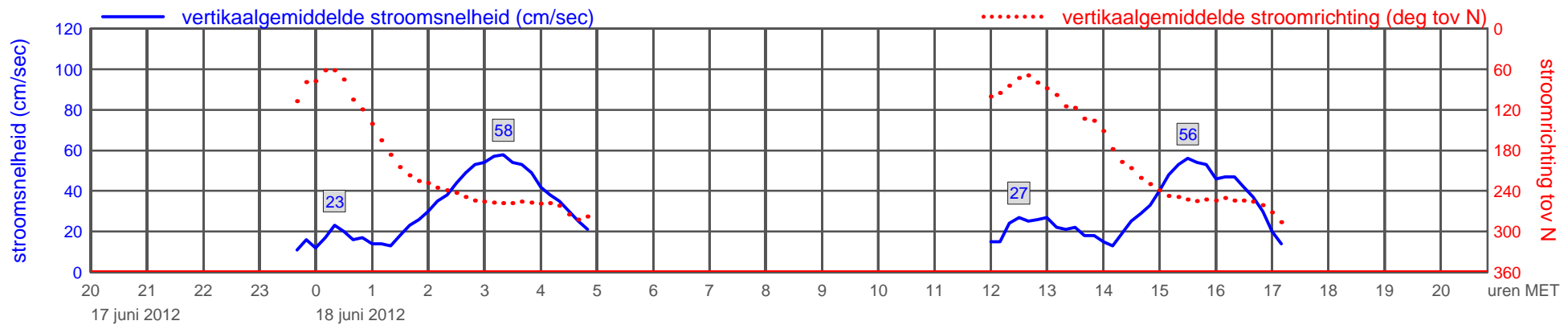
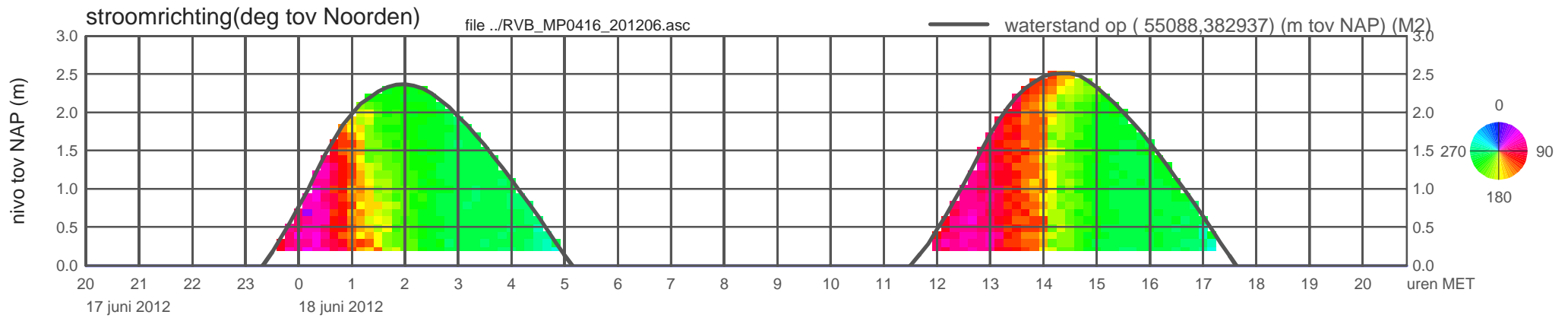
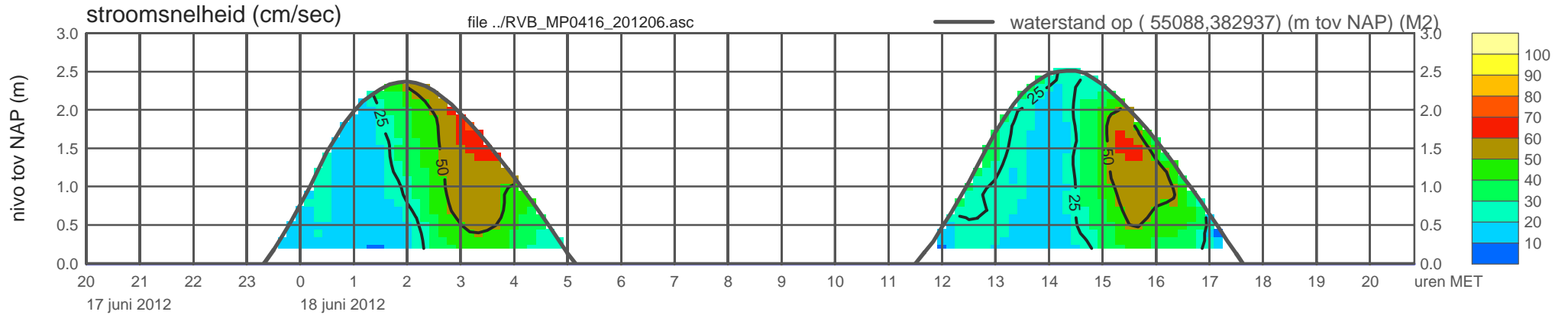


# meetpunt RVB\_MP0416\_201206 ( x=055088 , y=382937 ,bodem=NAP -0.01 m sensor=NAP +0.09 m)

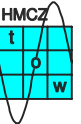
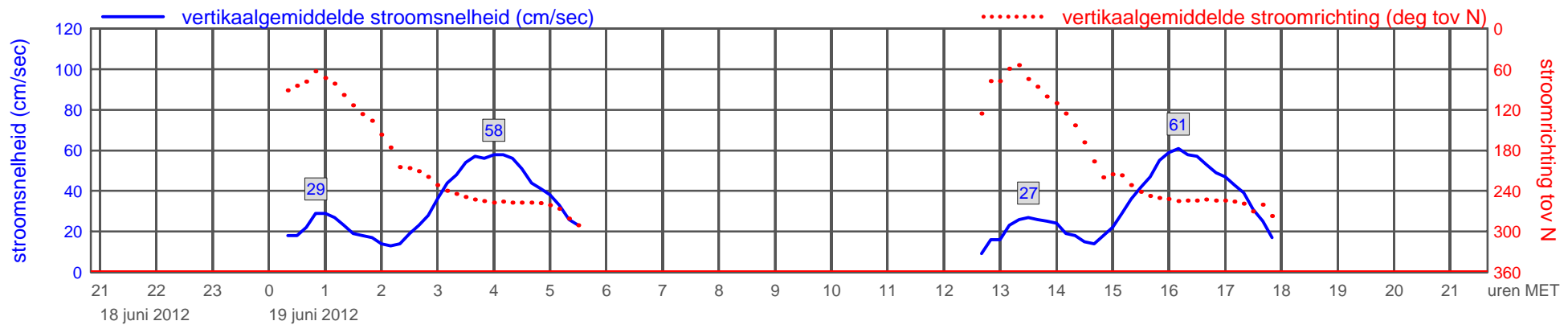
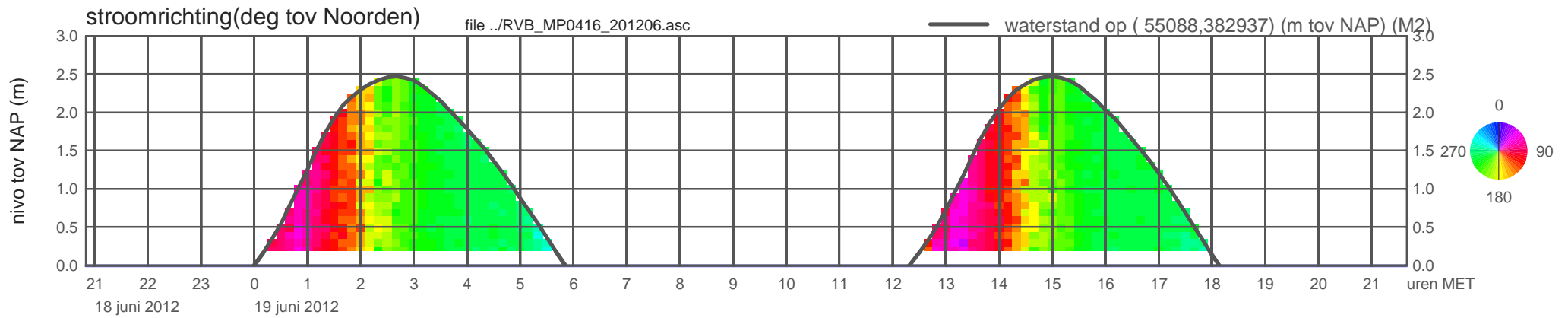
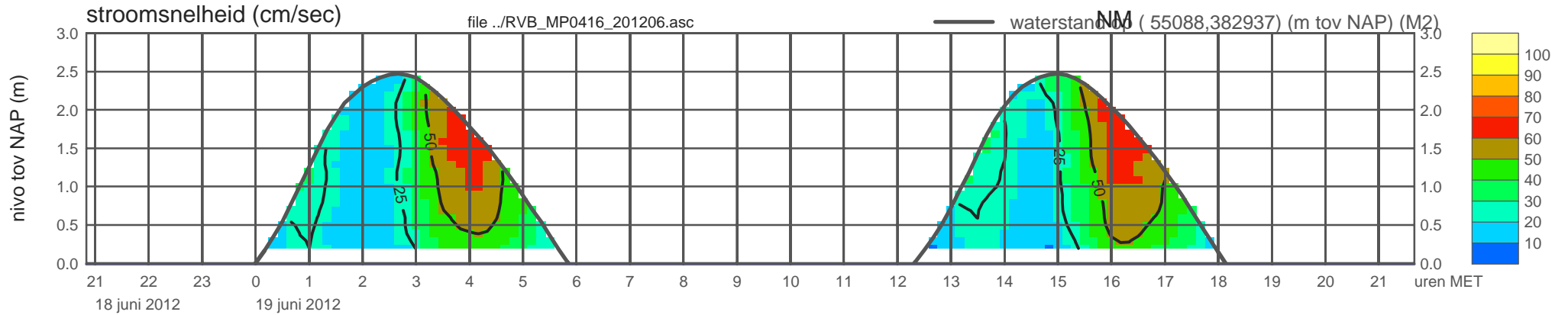




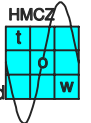
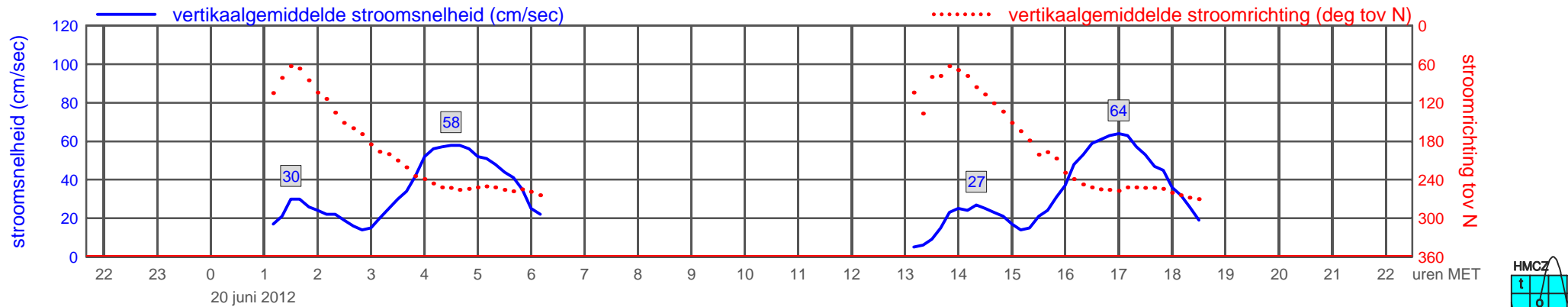
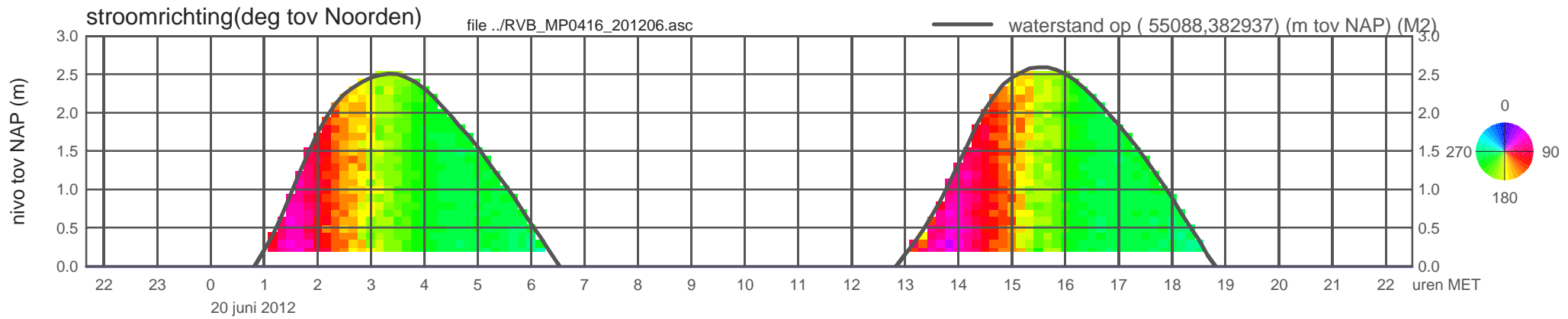
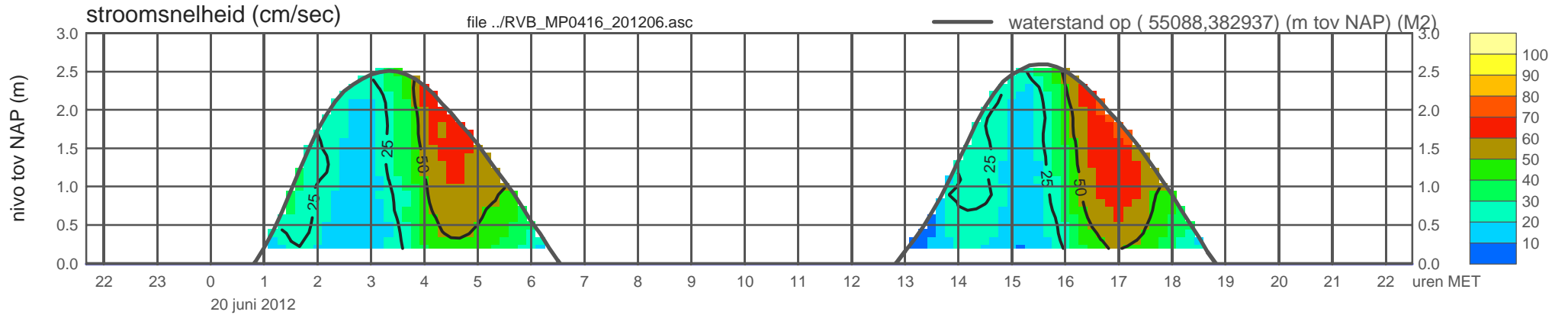
# meetpunt RVB\_MP0416\_201206 ( x=055088 , y=382937 ,bodem=NAP -0.01 m sensor=NAP +0.09 m)



meetpunt RVB\_MP0416\_201206 ( x=055088 , y=382937 ,bodem=NAP -0.01 m sensor=NAP +0.09 m)



meetpunt RVB\_MP0416\_201206 ( x=055088 , y=382937 ,bodem=NAP -0.01 m sensor=NAP +0.09 m)



meetpunt RVB\_MP0416\_201206 ( x=055088 , y=382937 ,bodem=NAP -0.01 m sensor=NAP +0.09 m)

