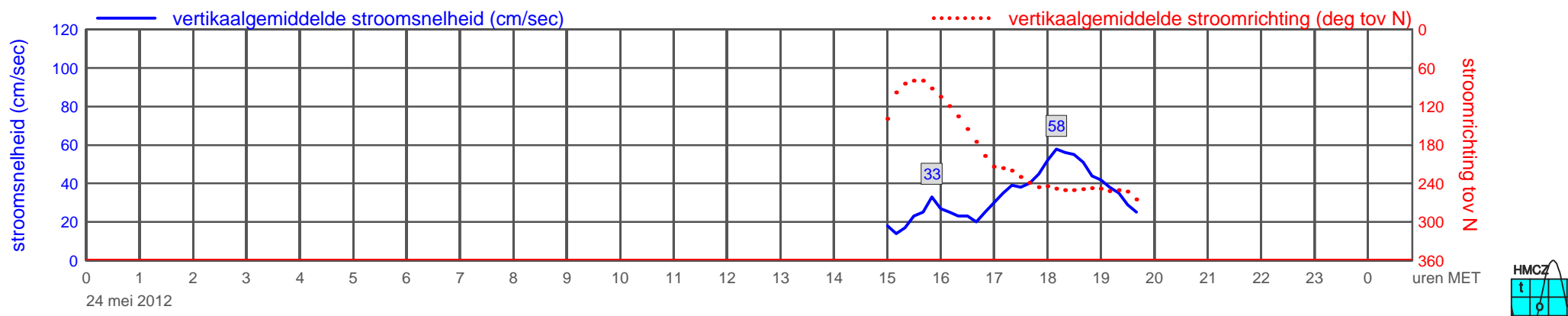
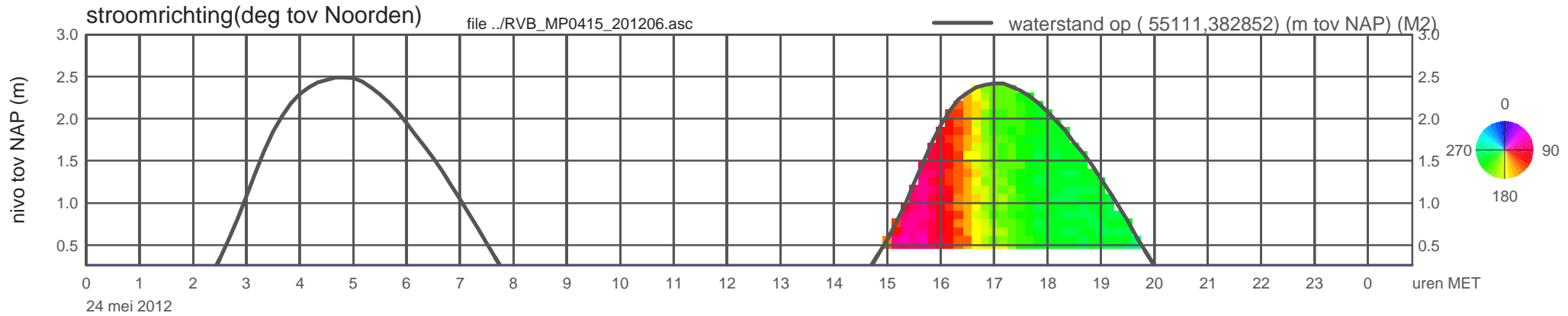
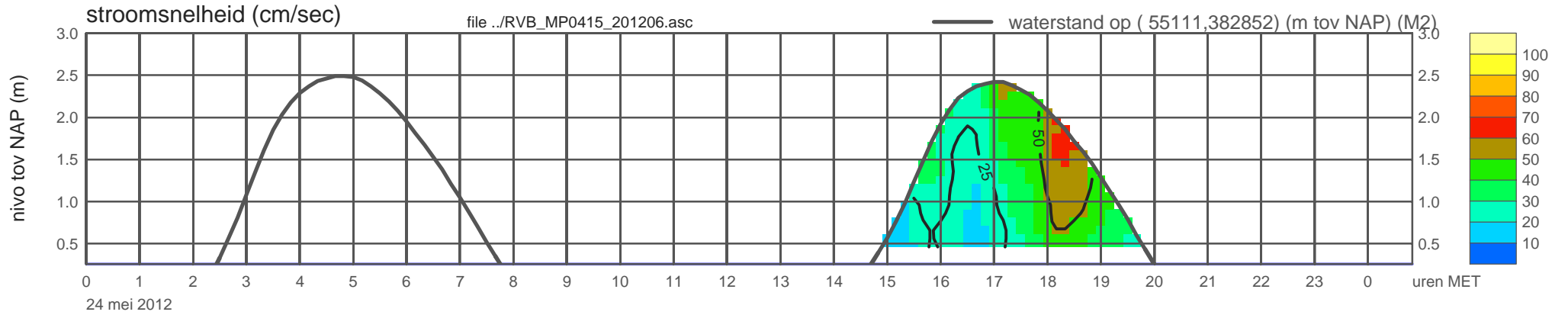
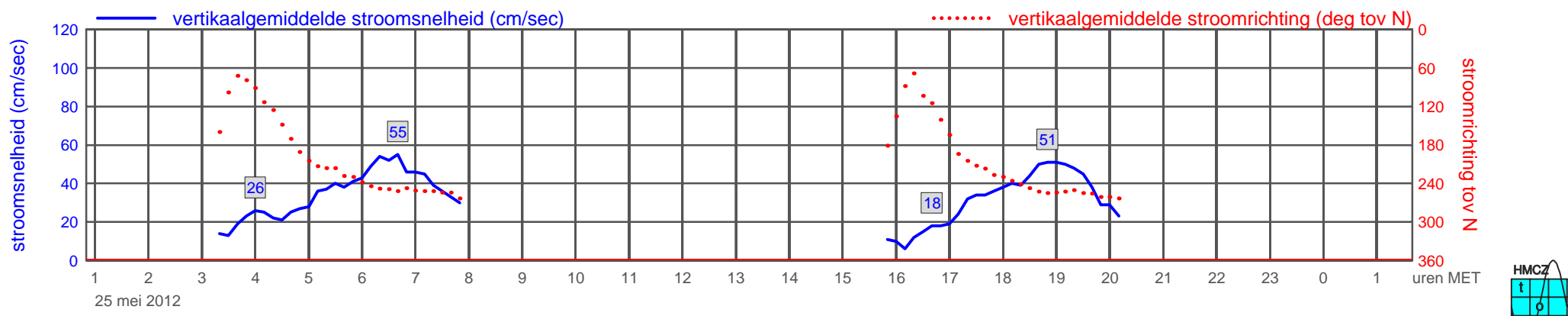
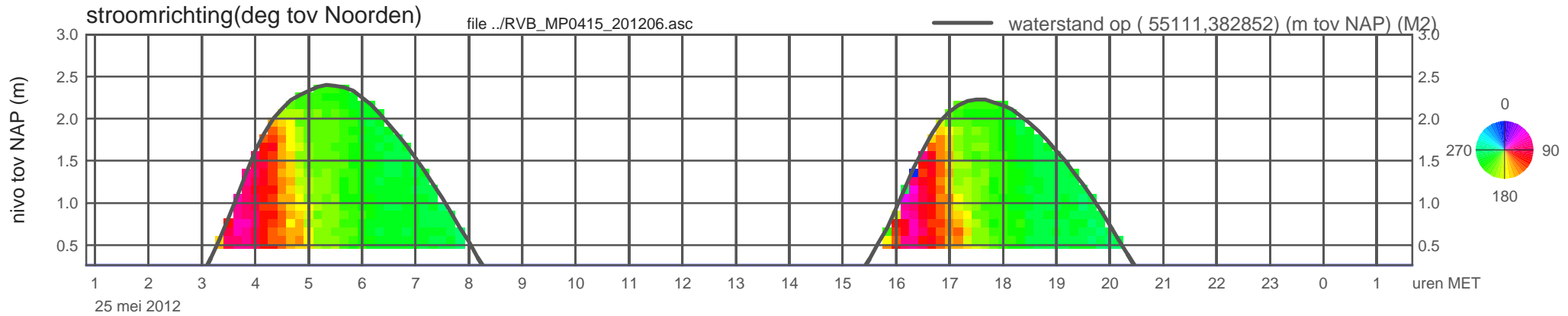
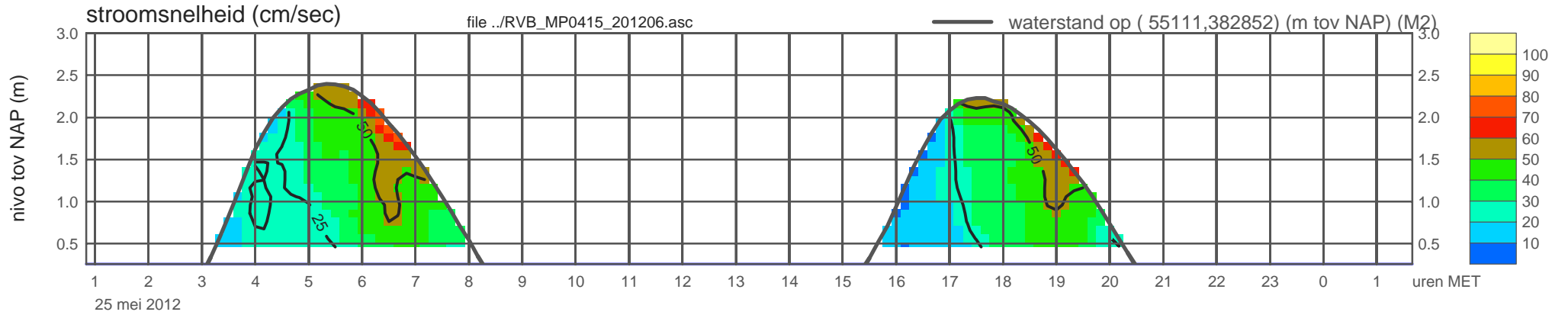


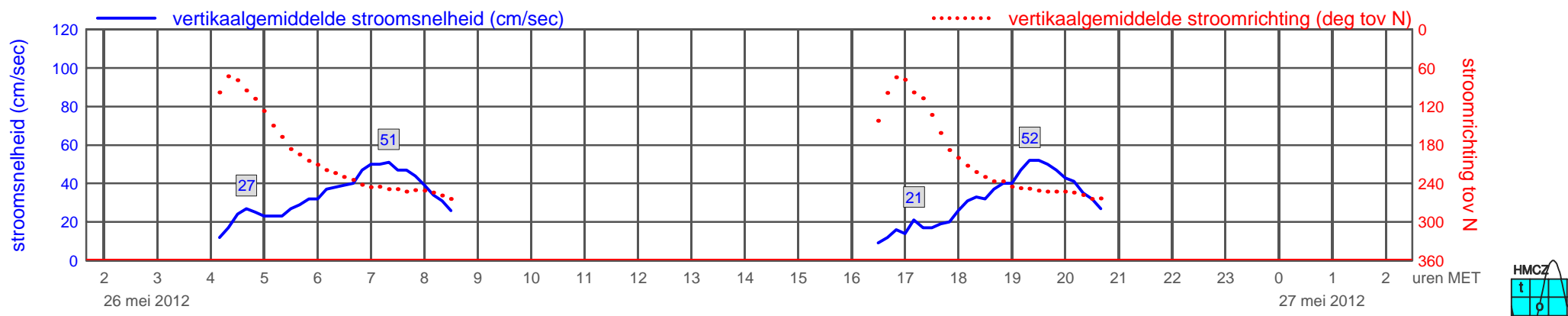
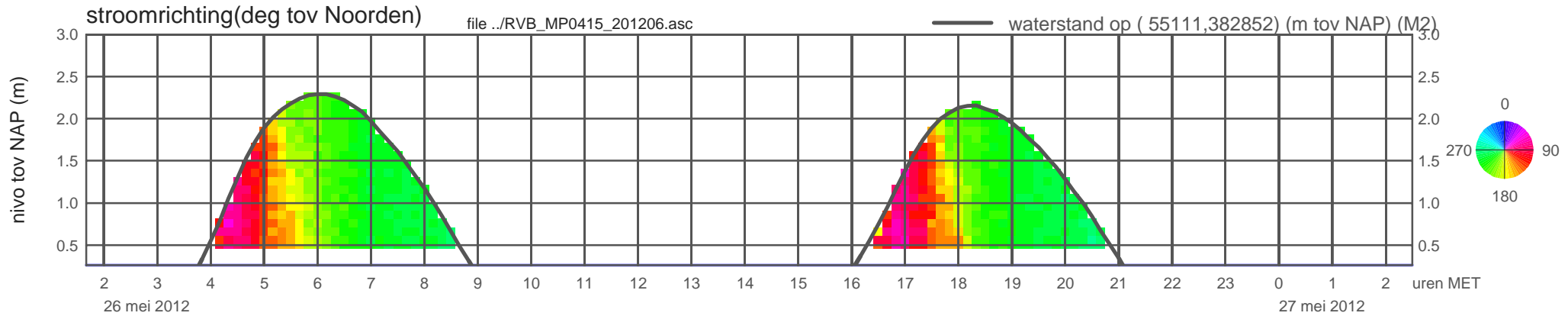
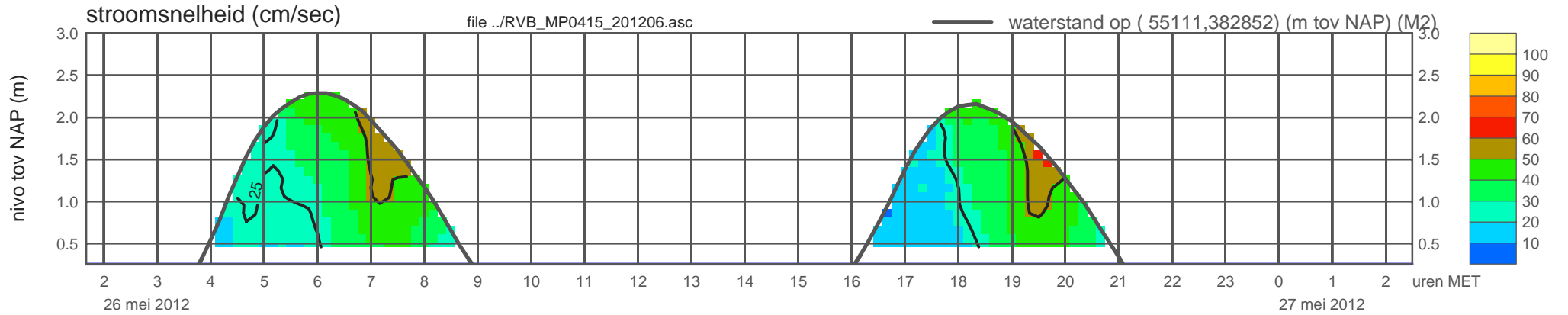
meetpunt RVB\_MP0415\_201206 ( x=055111 , y=382852 , bodem=NAP +0.26 m sensor=NAP +0.36 m)



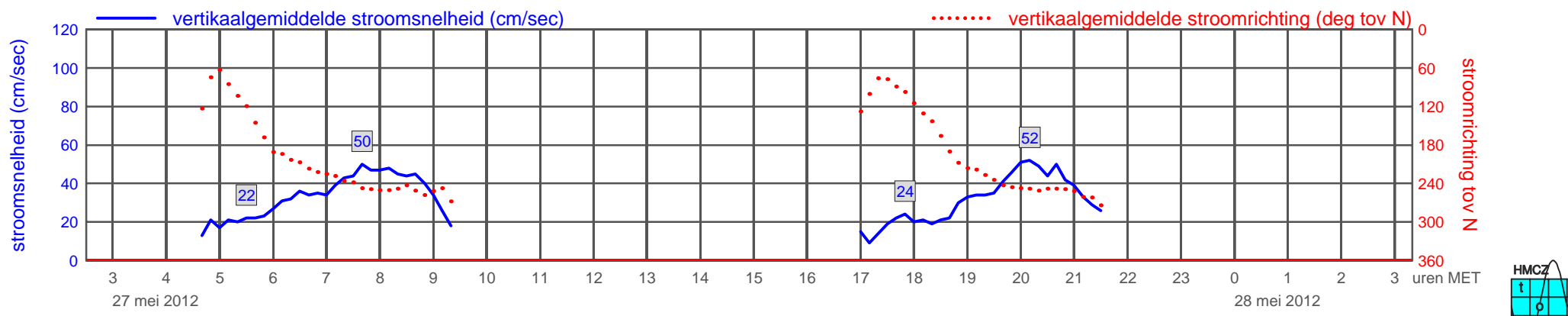
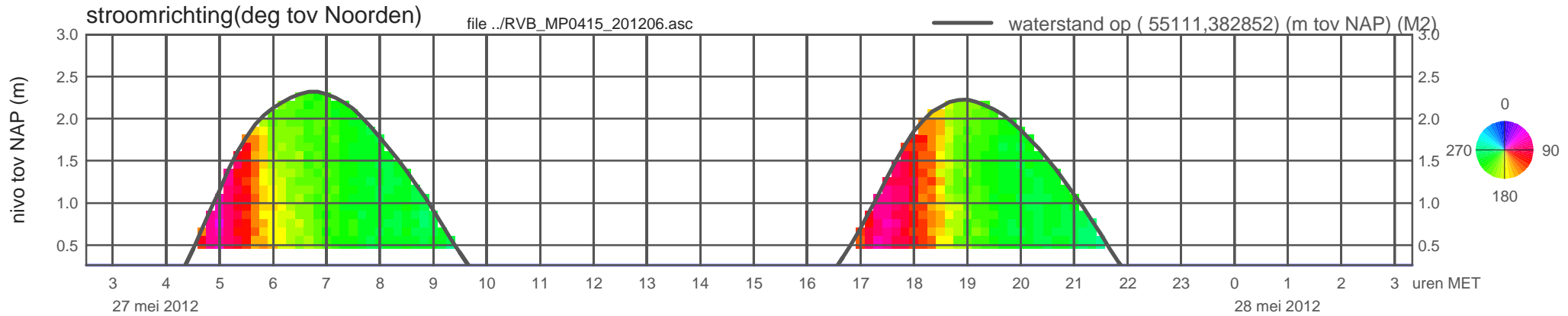
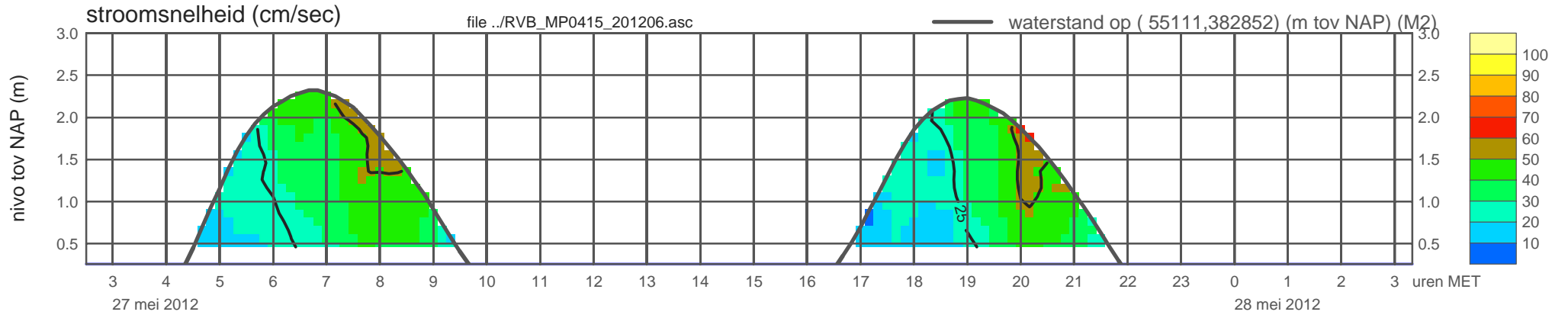
# meetpunt RVB\_MP0415\_201206 ( x=055111 , y=382852 , bodem=NAP +0.26 m sensor=NAP +0.36 m)



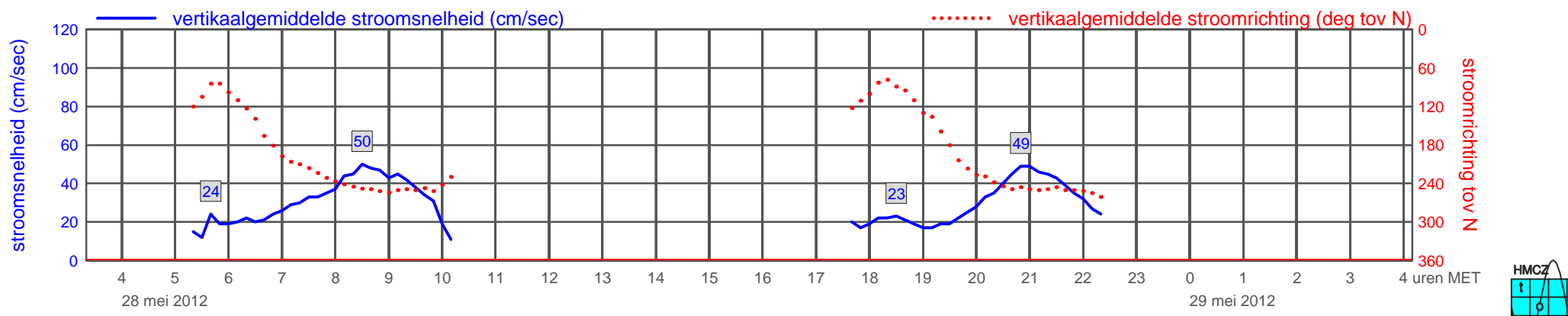
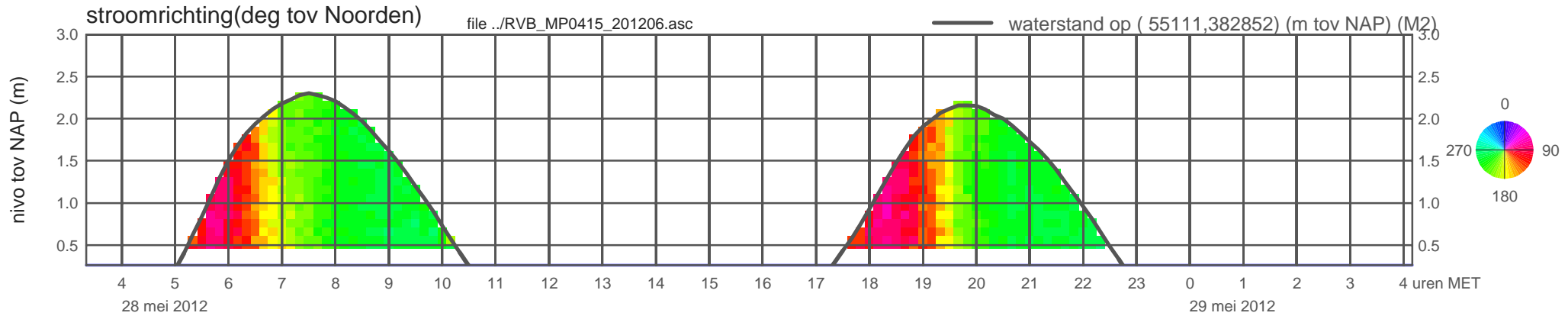
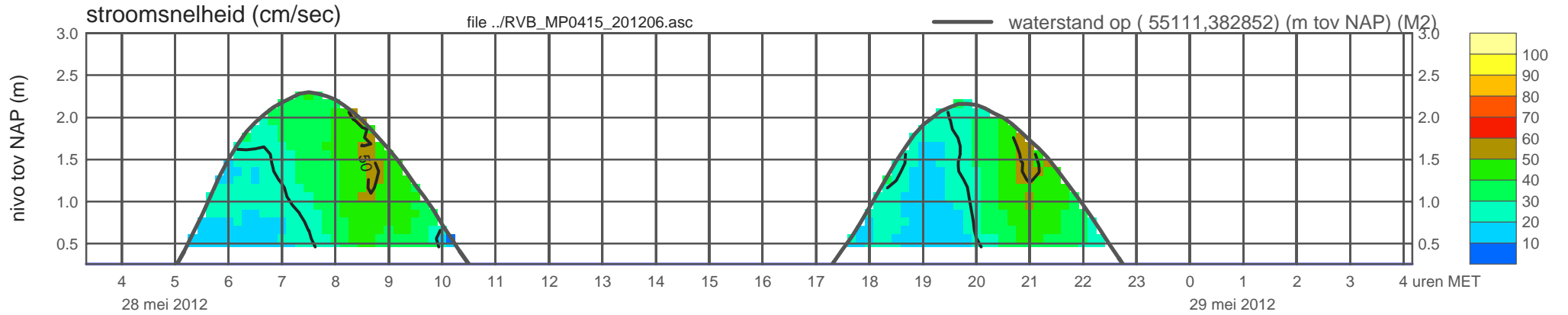
# meetpunt RVB\_MP0415\_201206 ( x=055111 , y=382852 ,bodem=NAP +0.26 m sensor=NAP +0.36 m)



# meetpunt RVB\_MP0415\_201206 ( x=055111 , y=382852 , bodem=NAP +0.26 m sensor=NAP +0.36 m)

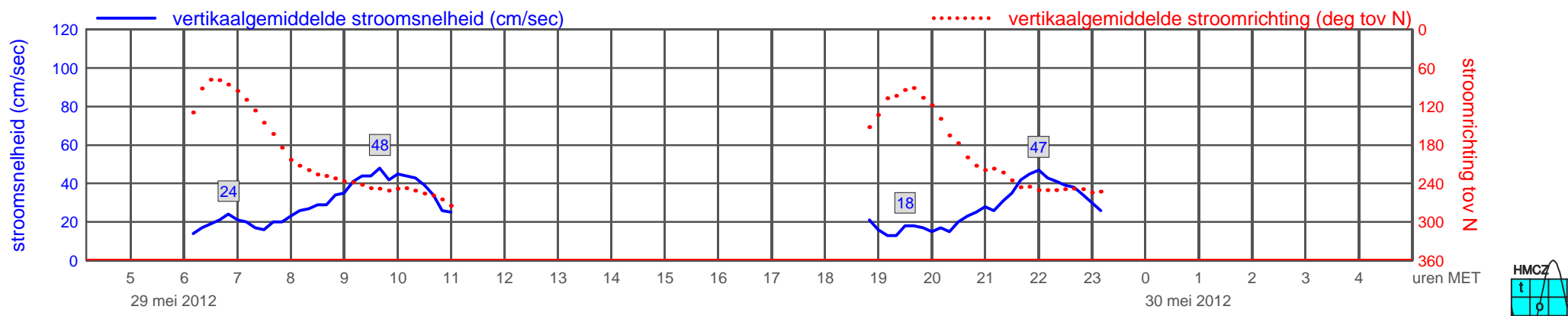
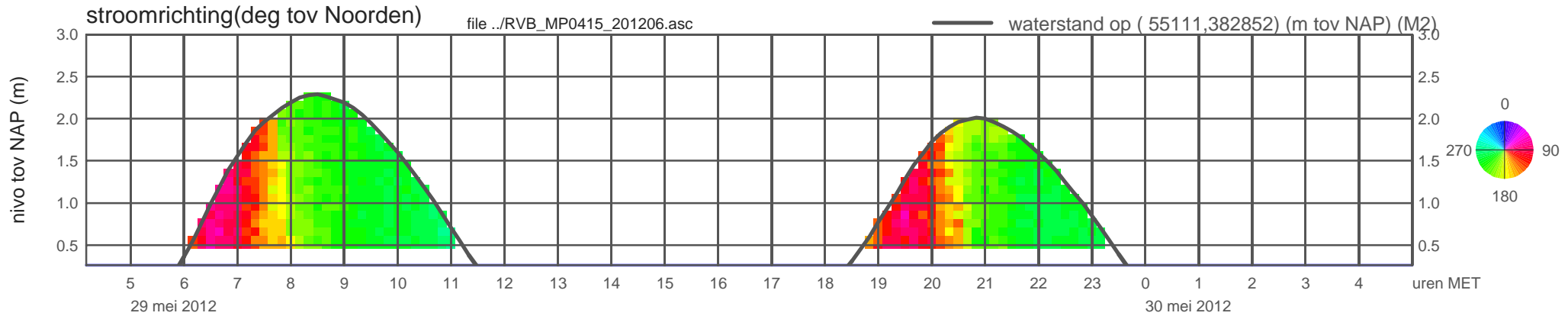
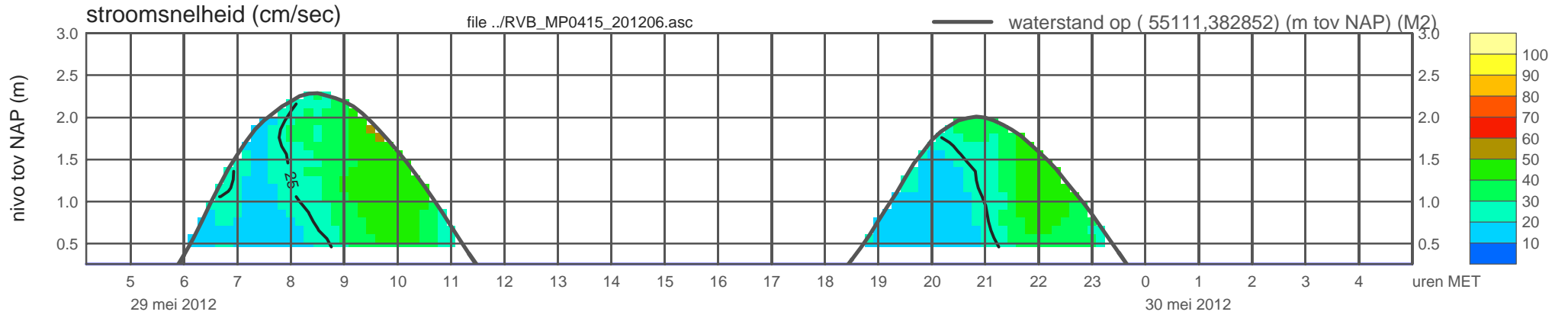


meetpunt RVB\_MP0415\_201206 ( x=055111 , y=382852 , bodem=NAP +0.26 m sensor=NAP +0.36 m)

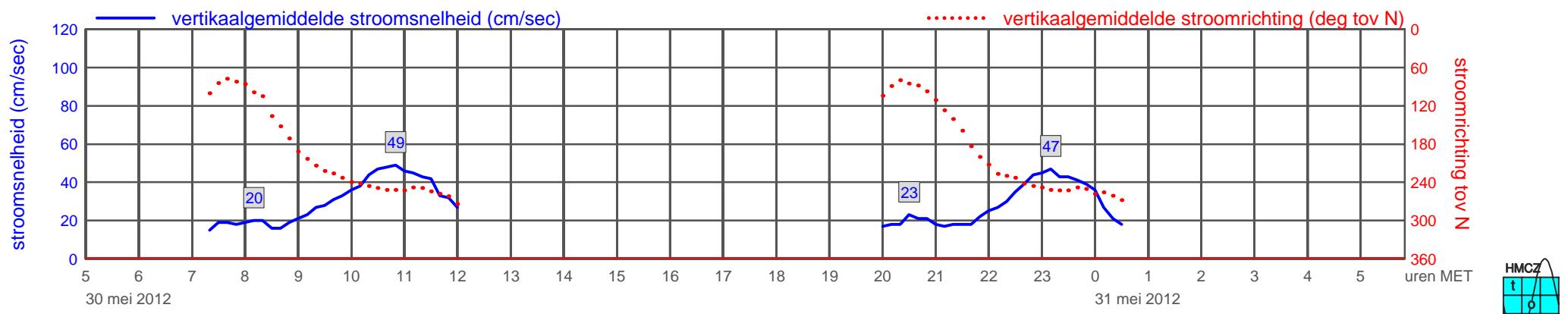
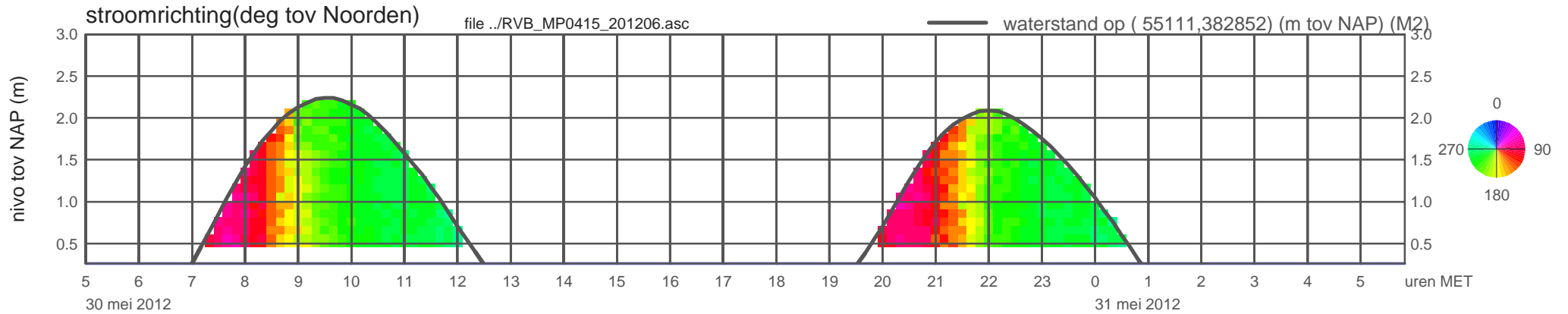
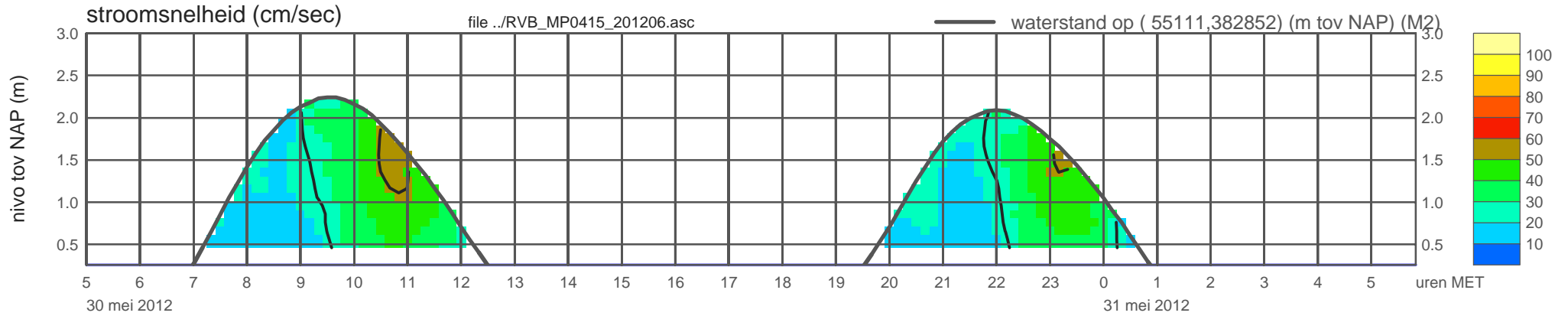


rijkswaterstaat zeeland

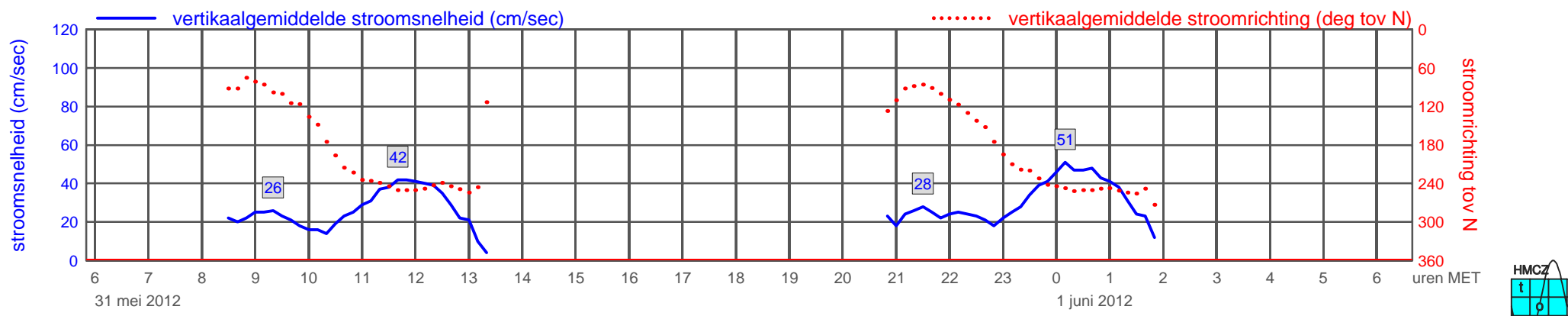
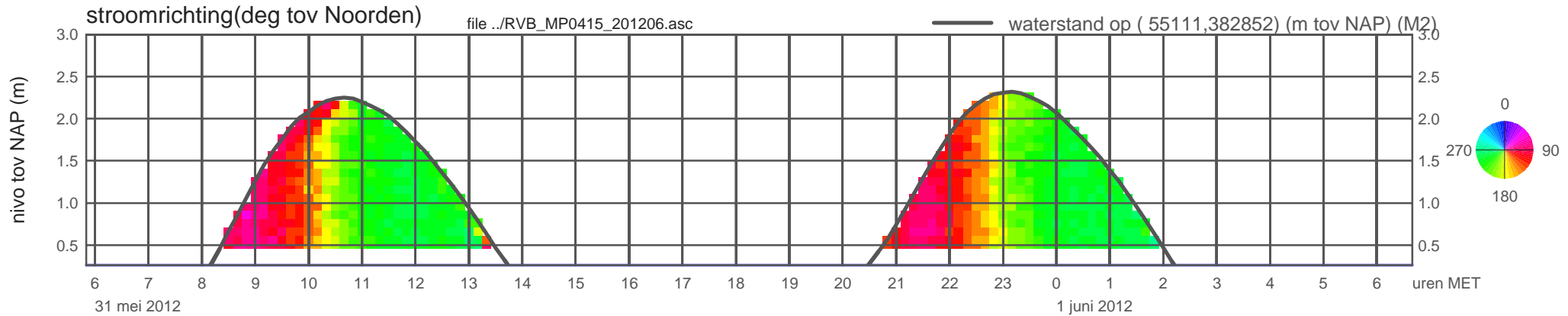
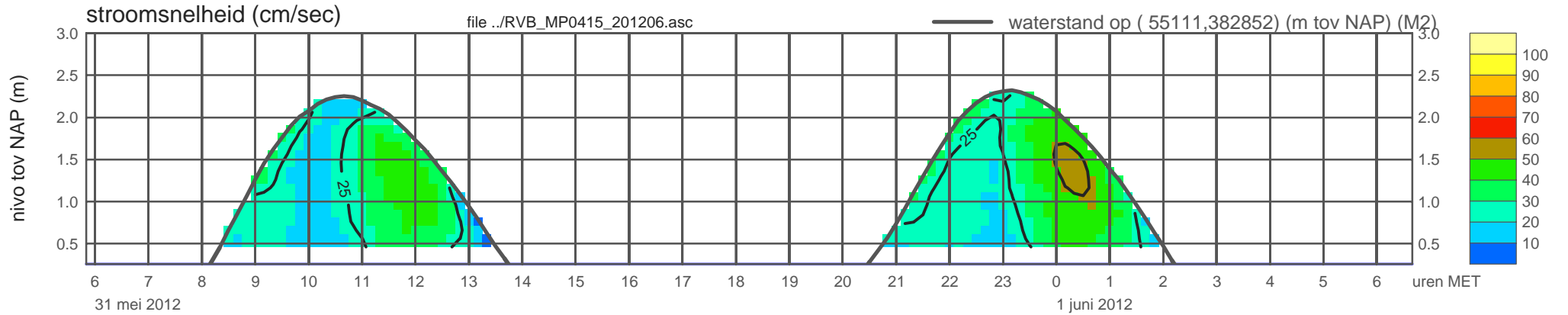
# meetpunt RVB\_MP0415\_201206 ( x=055111 , y=382852 , bodem=NAP +0.26 m sensor=NAP +0.36 m)



# meetpunt RVB\_MP0415\_201206 ( x=055111 , y=382852 , bodem=NAP +0.26 m sensor=NAP +0.36 m)



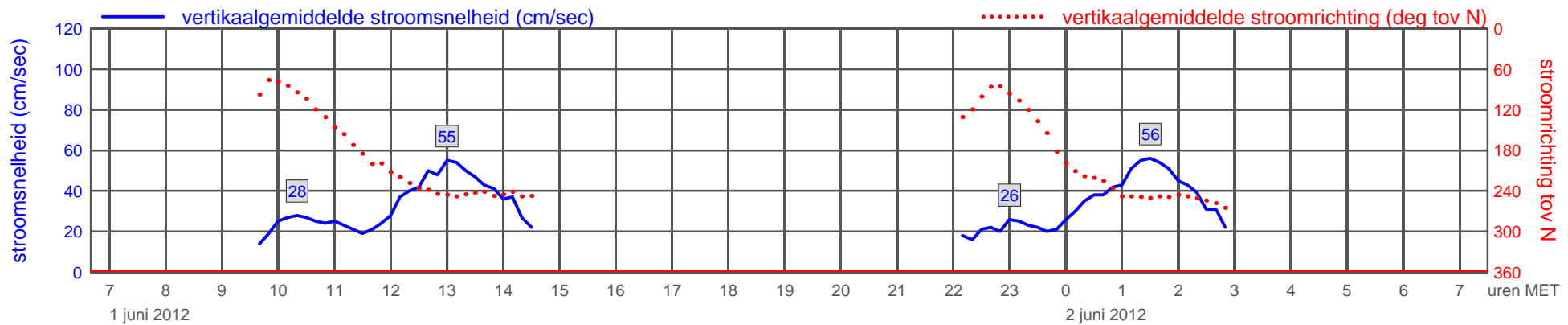
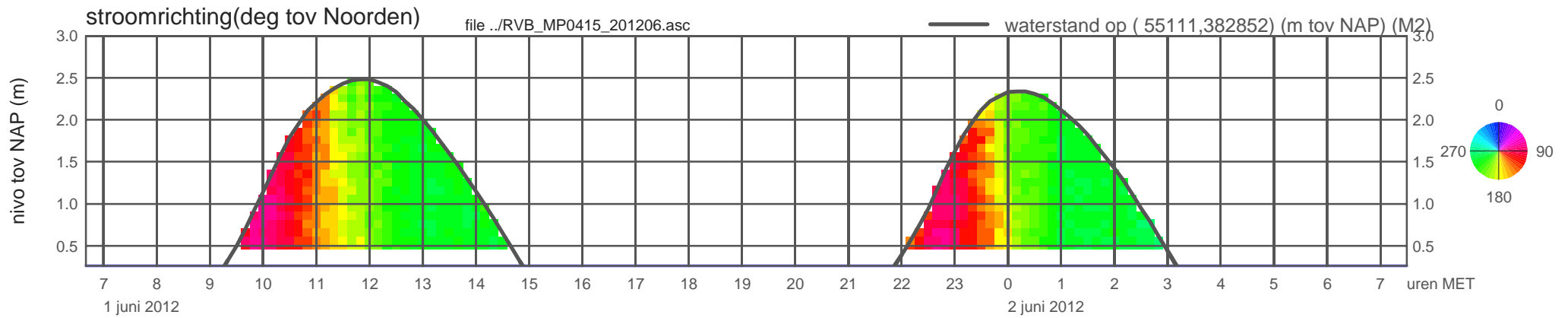
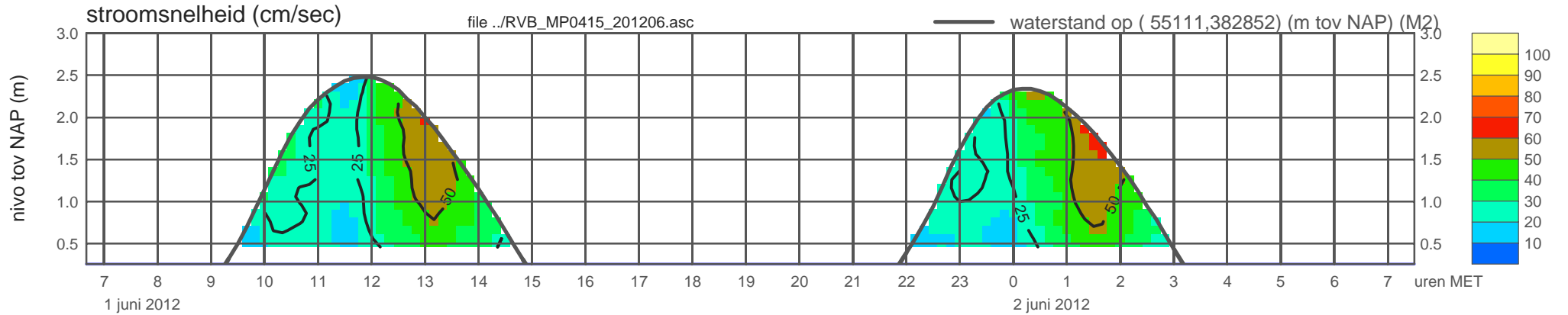
# meetpunt RVB\_MP0415\_201206 ( x=055111 , y=382852 , bodem=NAP +0.26 m sensor=NAP +0.36 m)



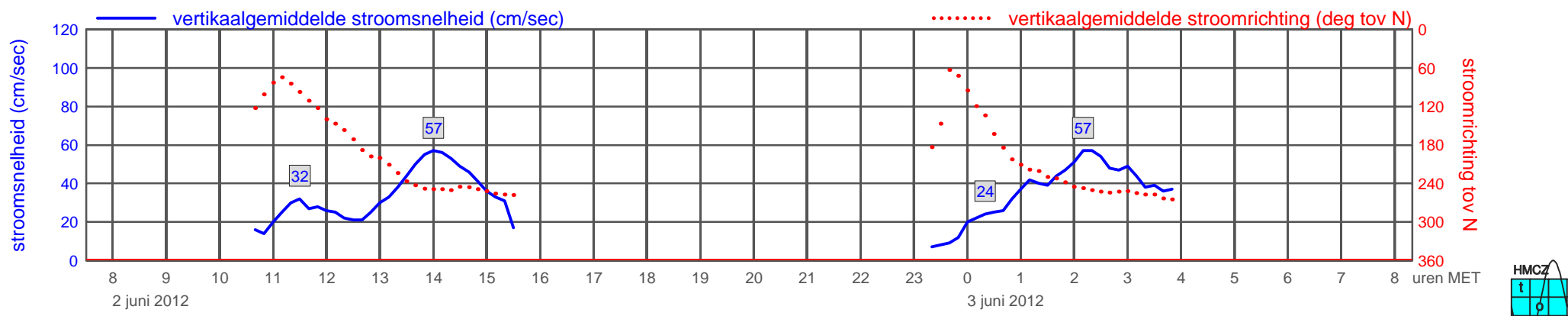
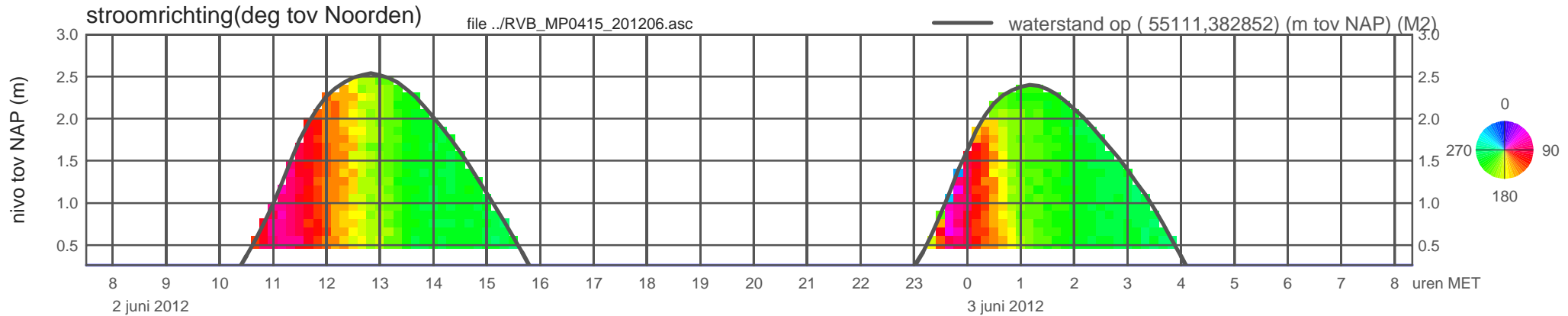
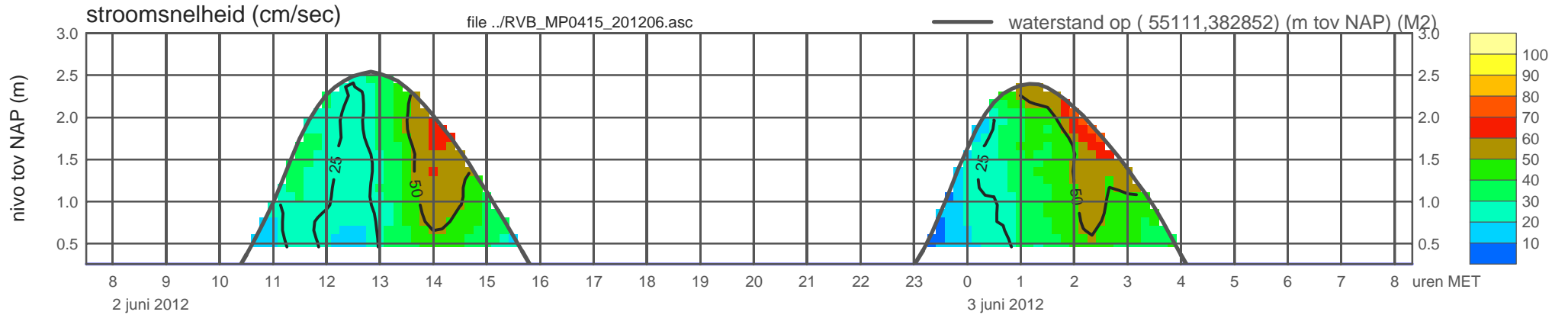
rijkswaterstaat zeeland



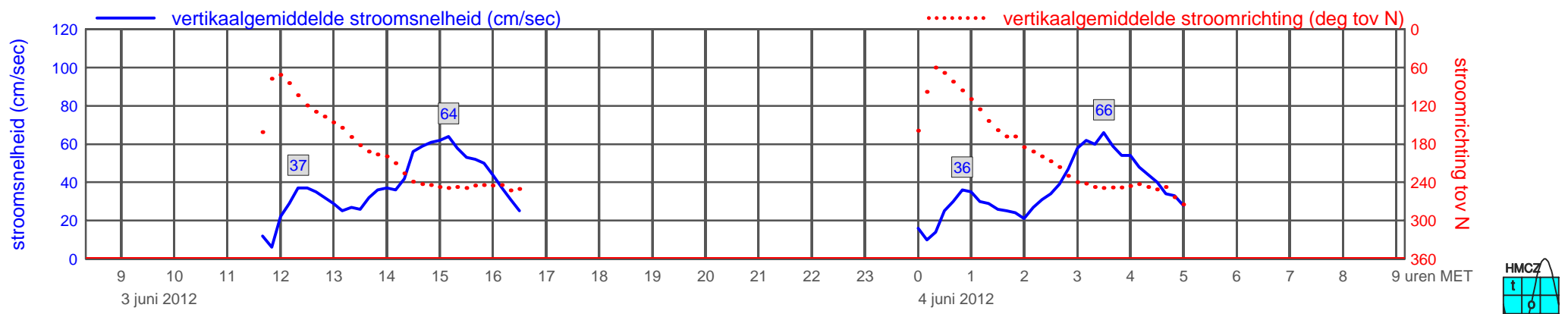
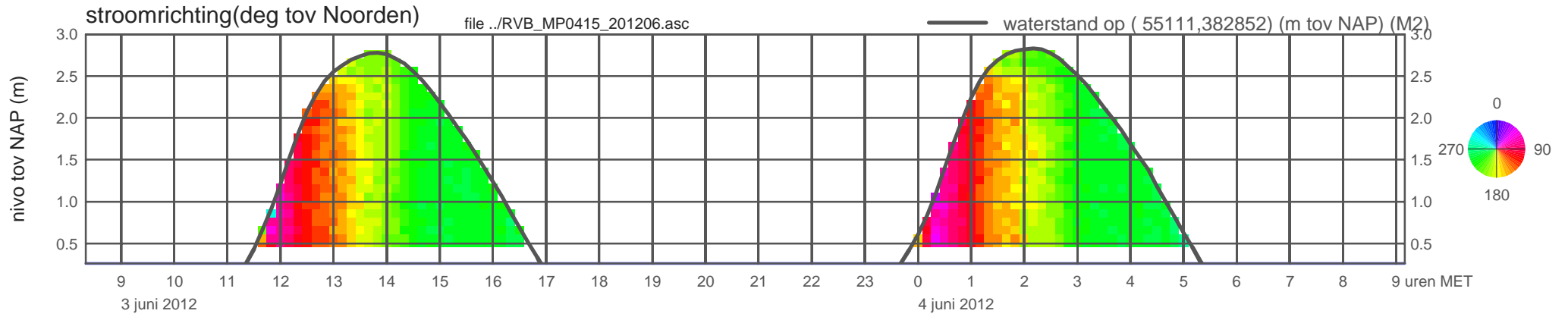
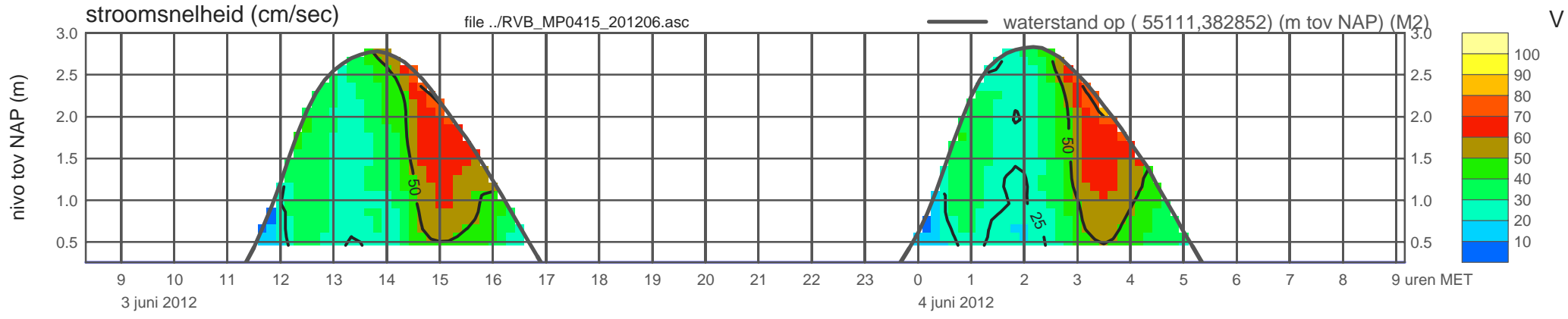
meetpunt RVB\_MP0415\_201206 ( x=055111 , y=382852 , bodem=NAP +0.26 m sensor=NAP +0.36 m)



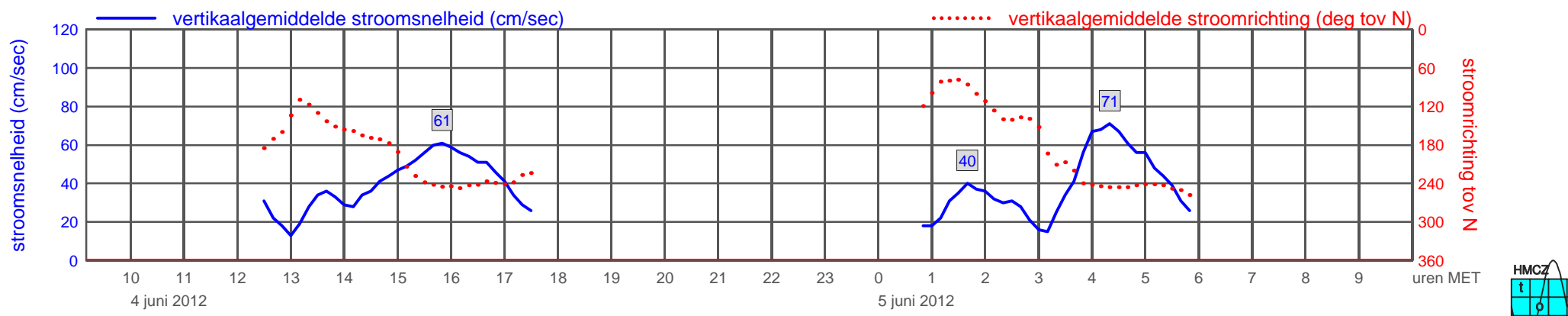
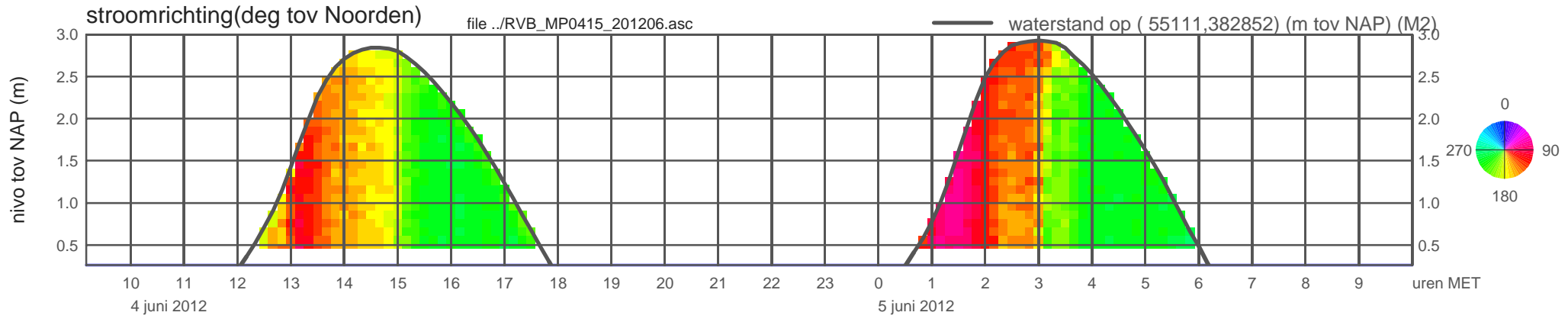
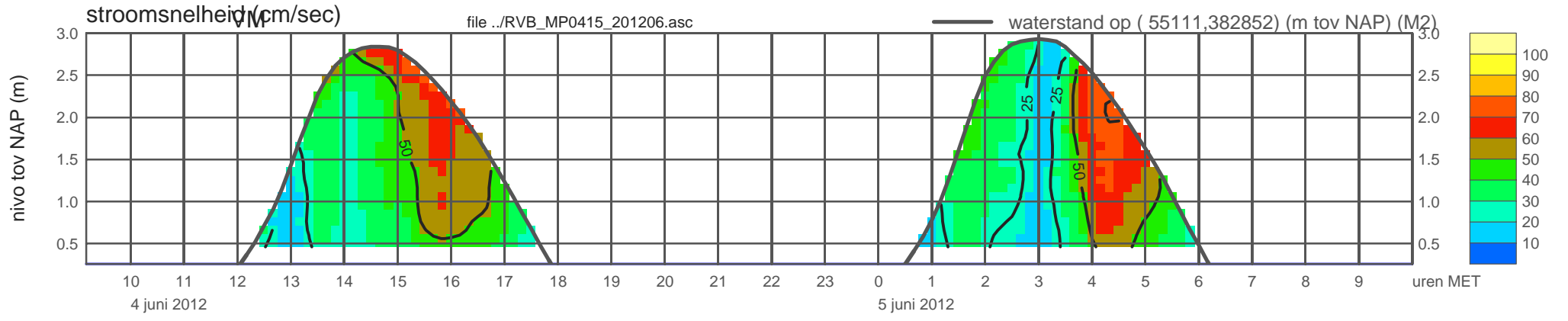
# meetpunt RVB\_MP0415\_201206 ( x=055111 , y=382852 , bodem=NAP +0.26 m sensor=NAP +0.36 m)



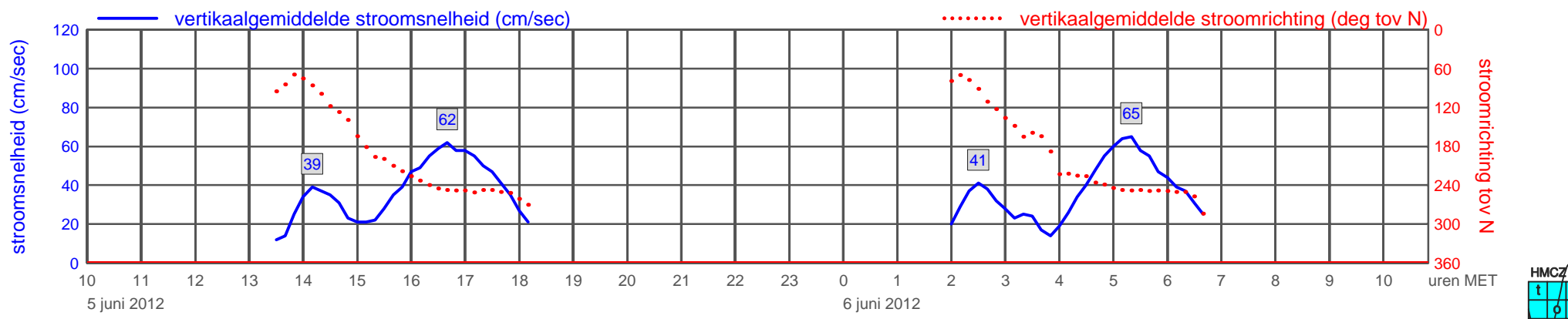
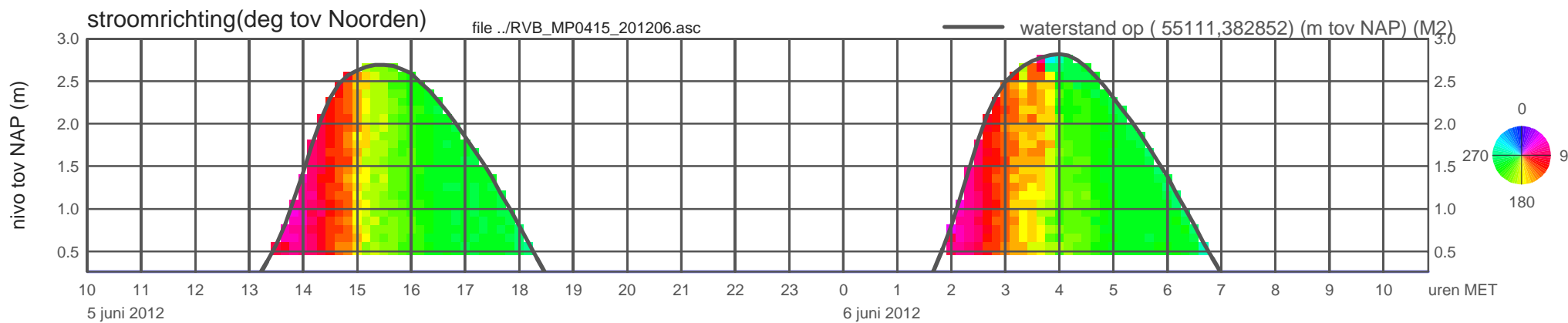
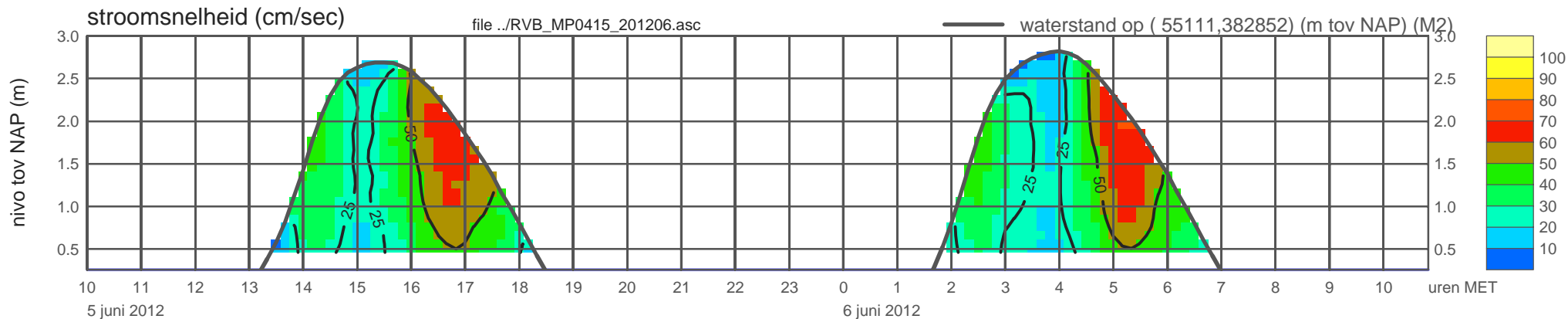
# meetpunt RVB\_MP0415\_201206 ( x=055111 , y=382852 , bodem=NAP +0.26 m sensor=NAP +0.36 m)



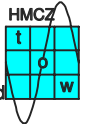
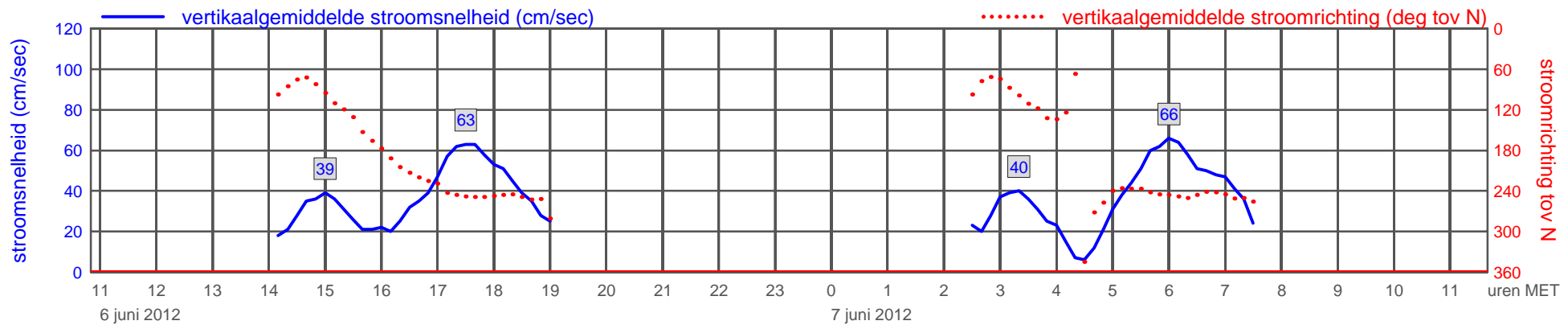
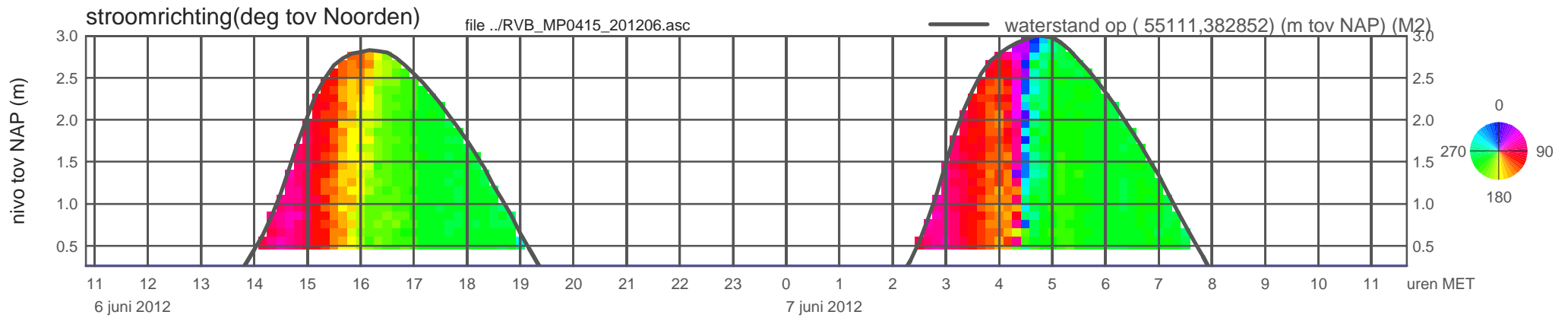
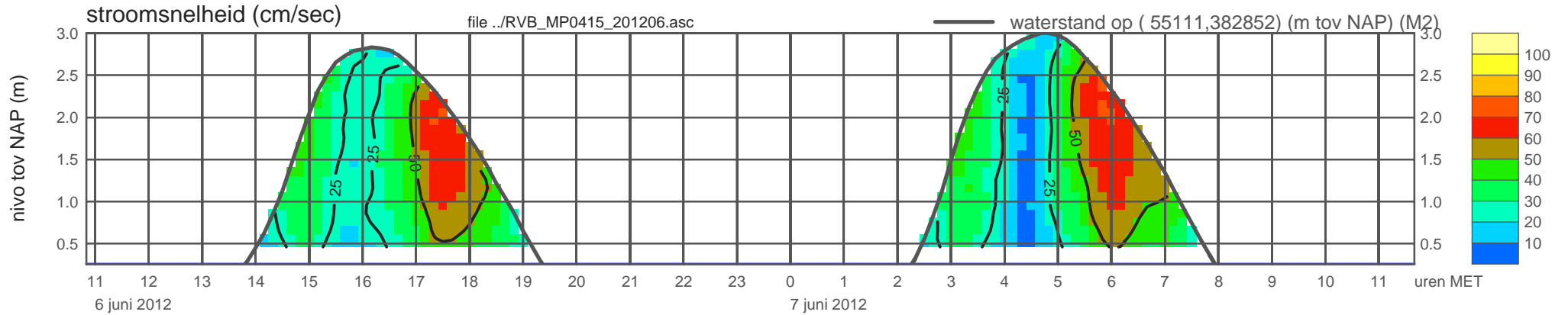
# meetpunt RVB\_MP0415\_201206 ( x=055111 , y=382852 , bodem=NAP +0.26 m sensor=NAP +0.36 m)



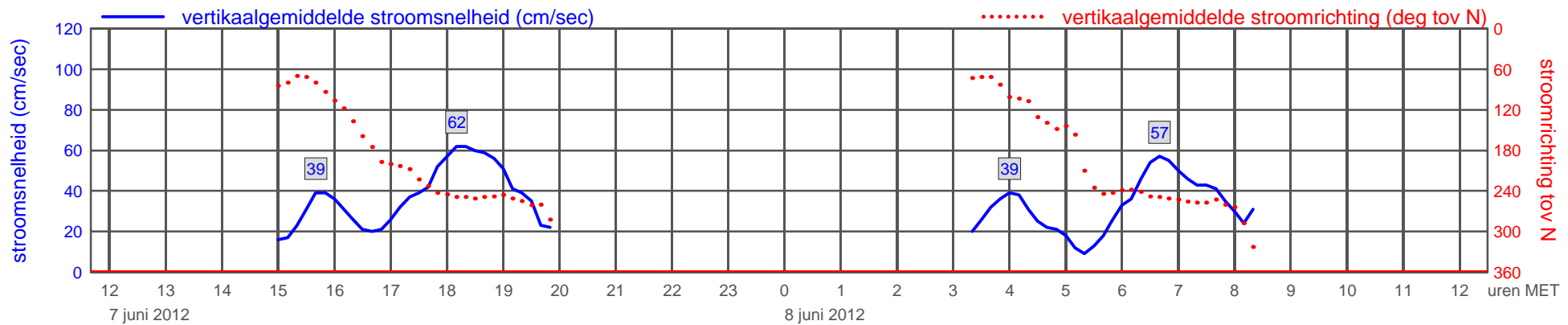
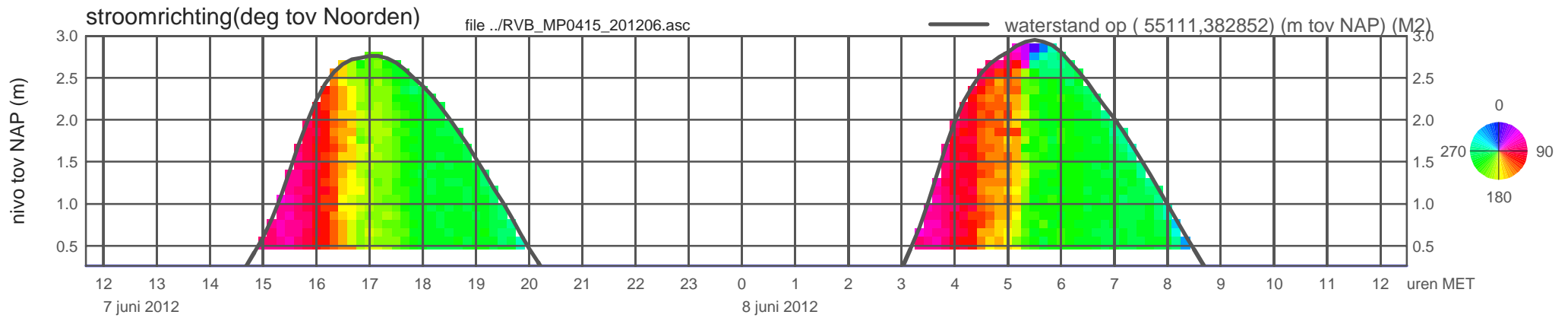
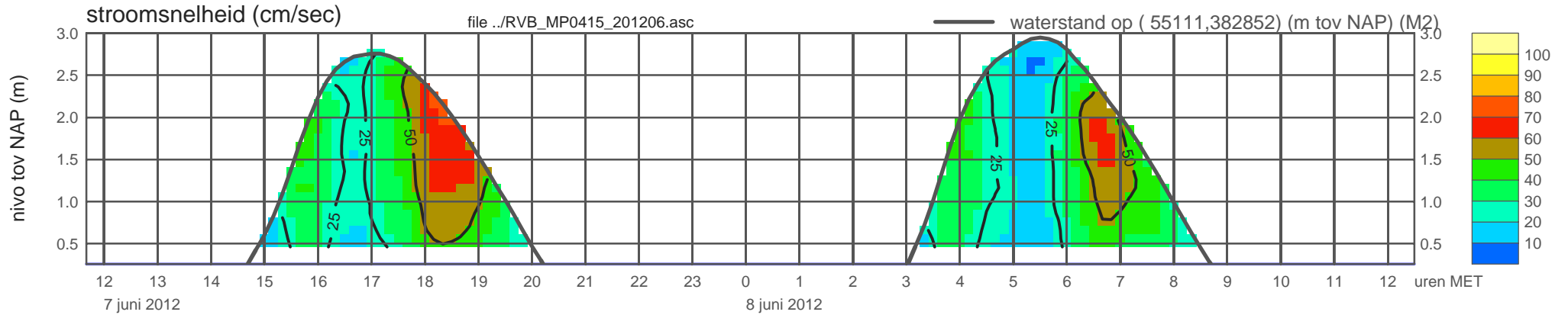
# meetpunt RVB\_MP0415\_201206 ( x=055111 , y=382852 ,bodem=NAP +0.26 m sensor=NAP +0.36 m)



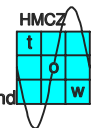
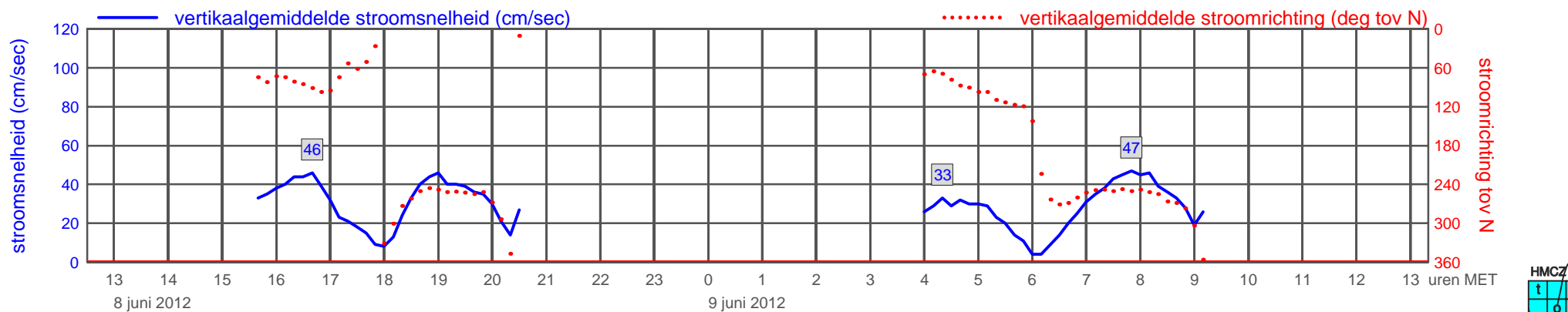
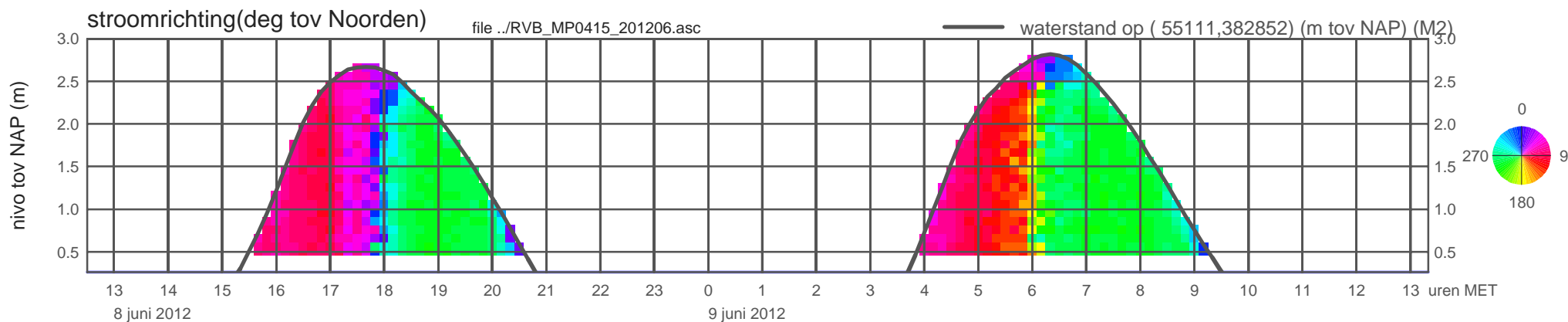
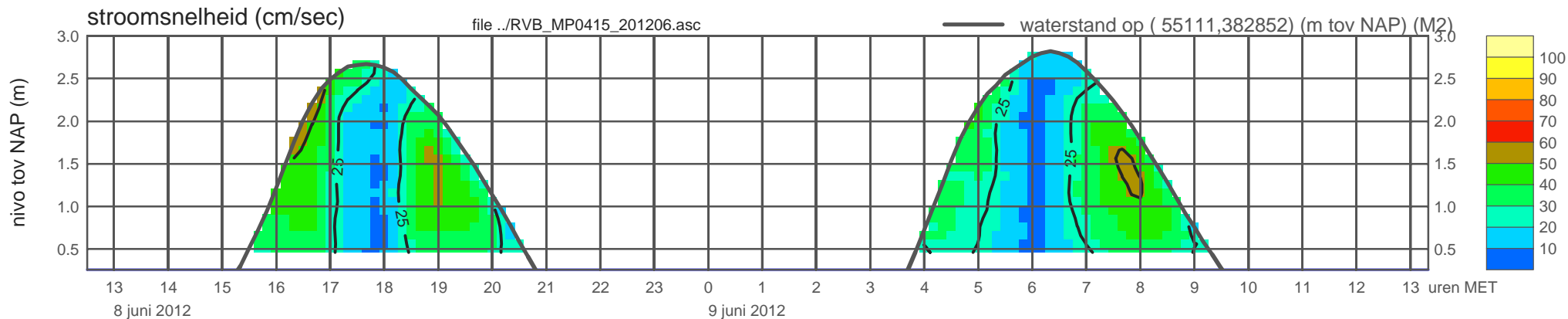
# meetpunt RVB\_MP0415\_201206 ( x=055111 , y=382852 , bodem=NAP +0.26 m sensor=NAP +0.36 m)



# meetpunt RVB\_MP0415\_201206 ( x=055111 , y=382852 , bodem=NAP +0.26 m sensor=NAP +0.36 m)

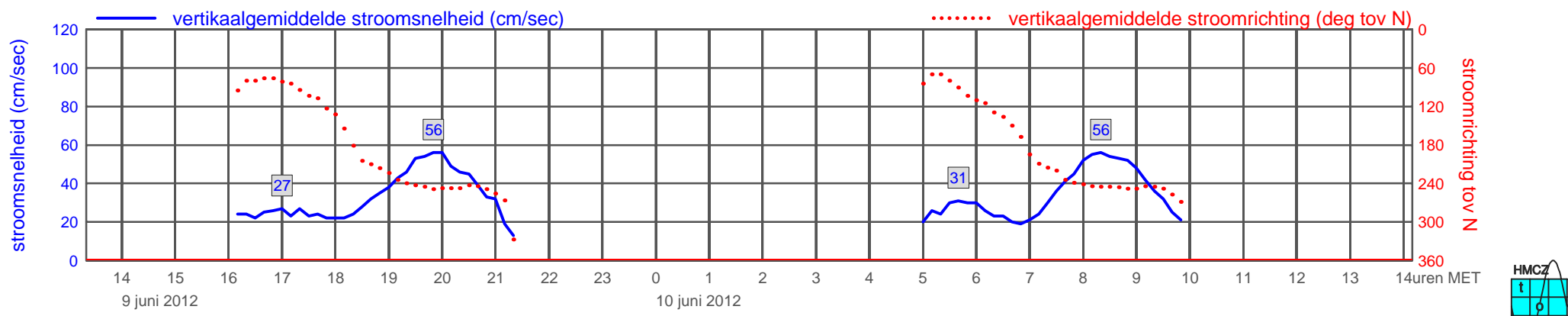
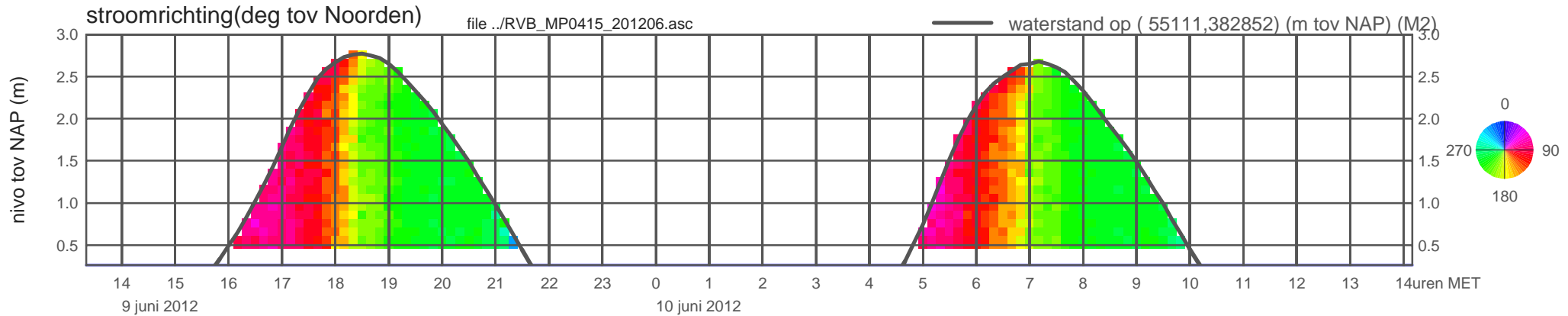
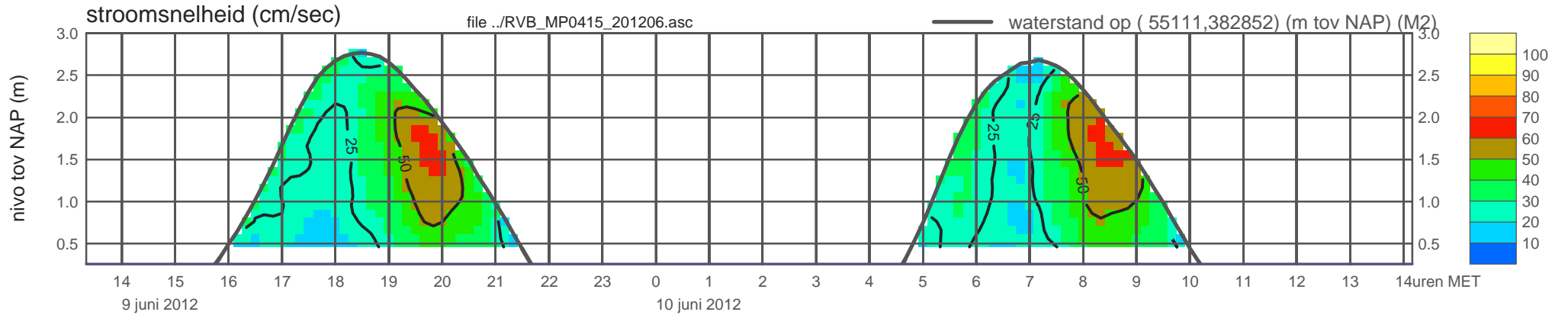


meetpunt RVB\_MP0415\_201206 ( x=055111 , y=382852 ,bodem=NAP +0.26 m sensor=NAP +0.36 m)

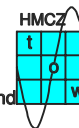
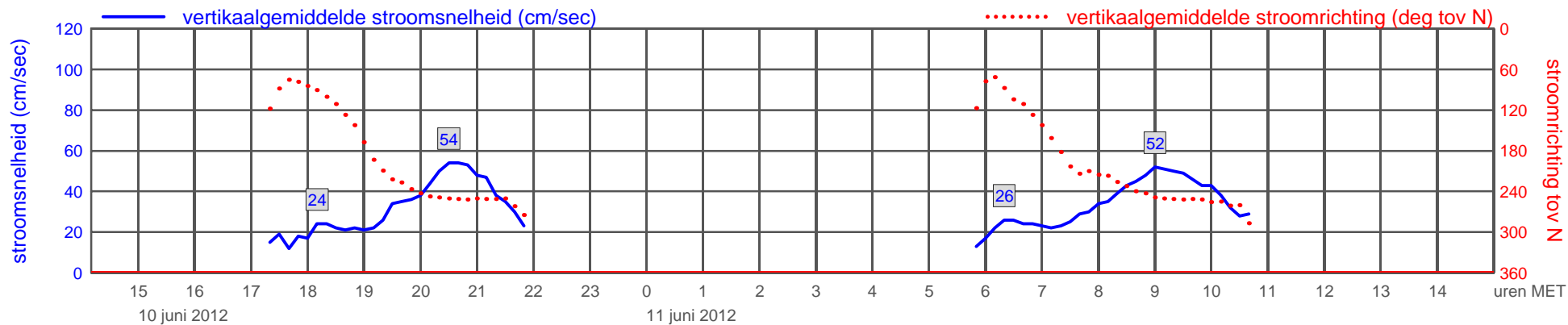
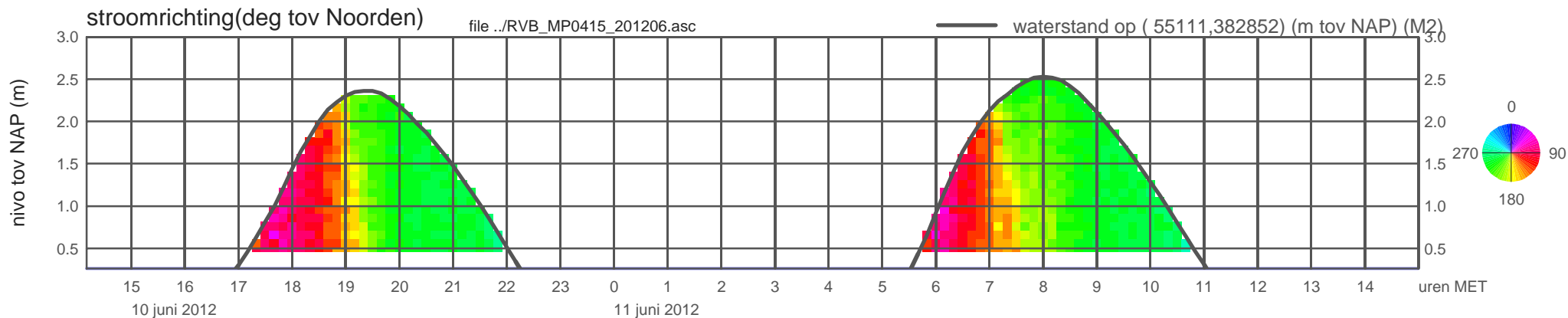
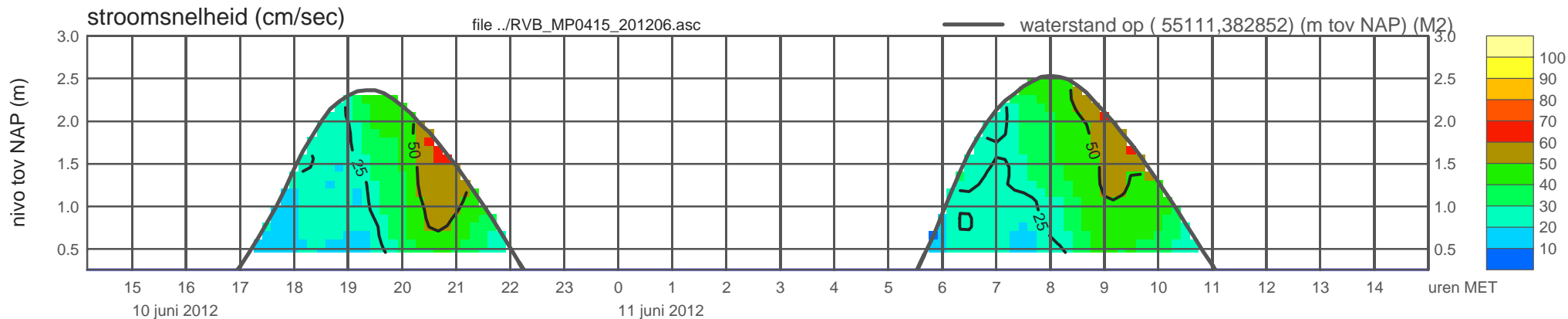




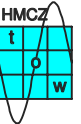
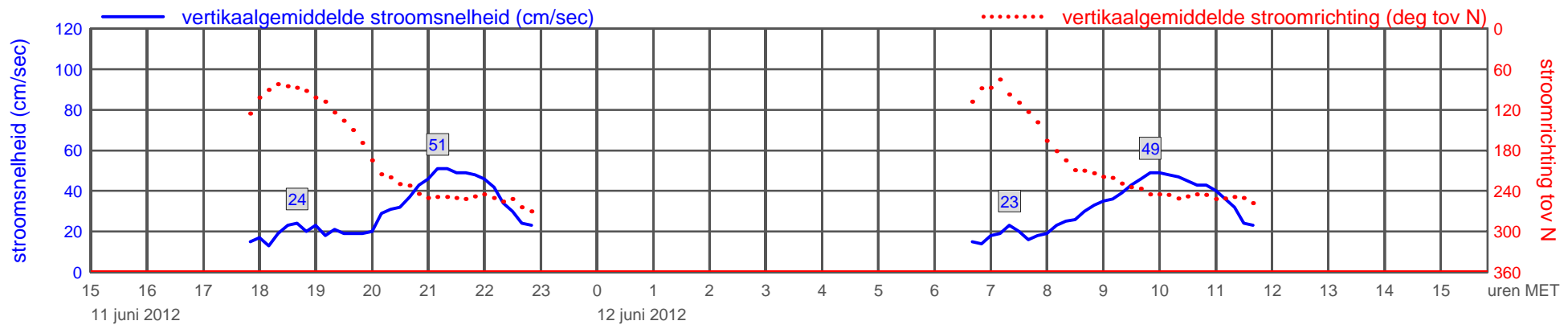
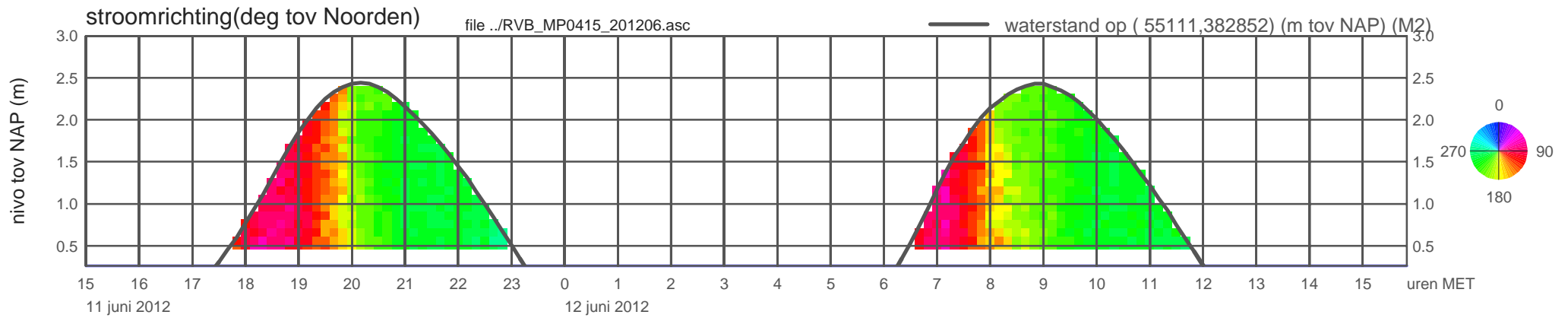
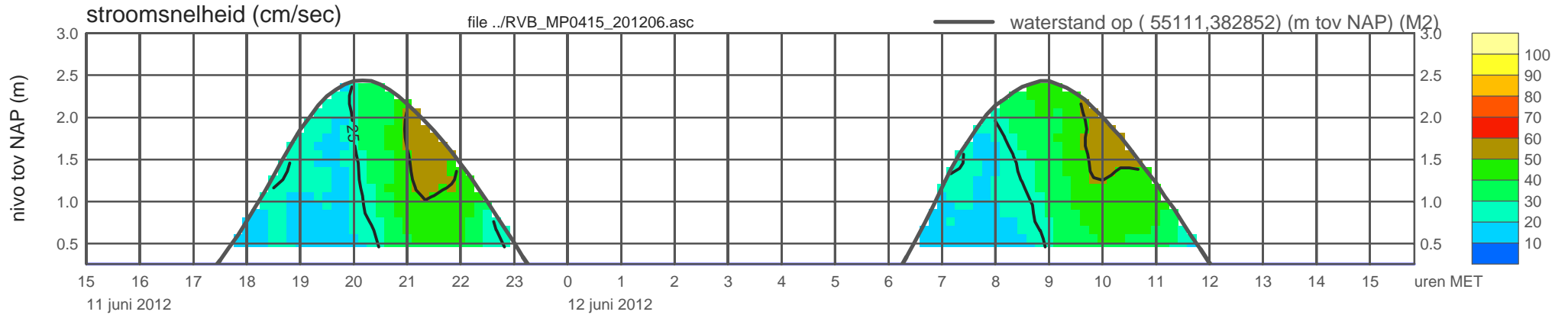
meetpunt RVB\_MP0415\_201206 ( x=055111 , y=382852 , bodem=NAP +0.26 m sensor=NAP +0.36 m)



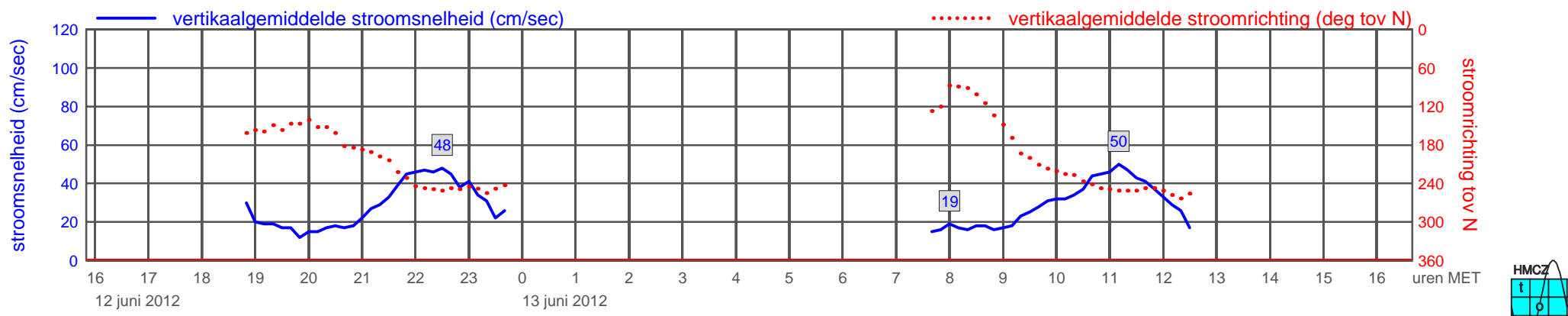
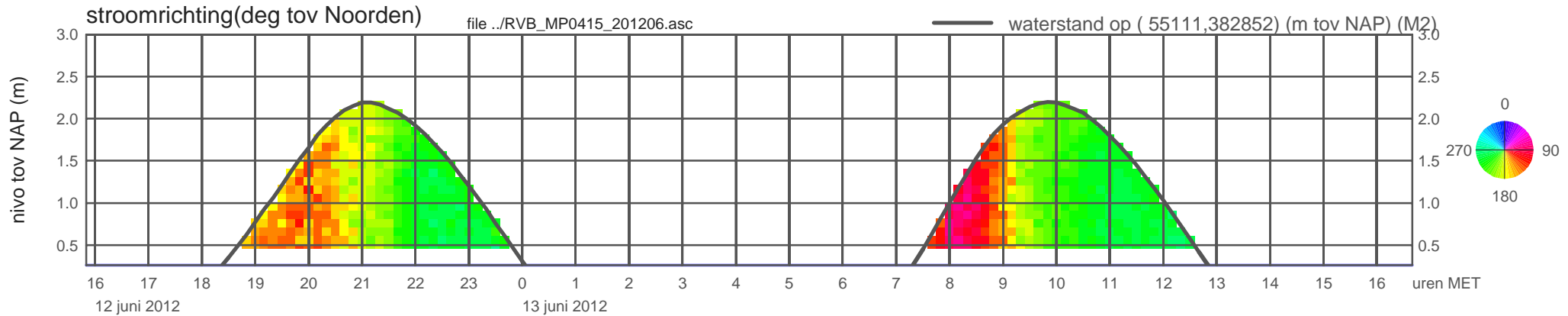
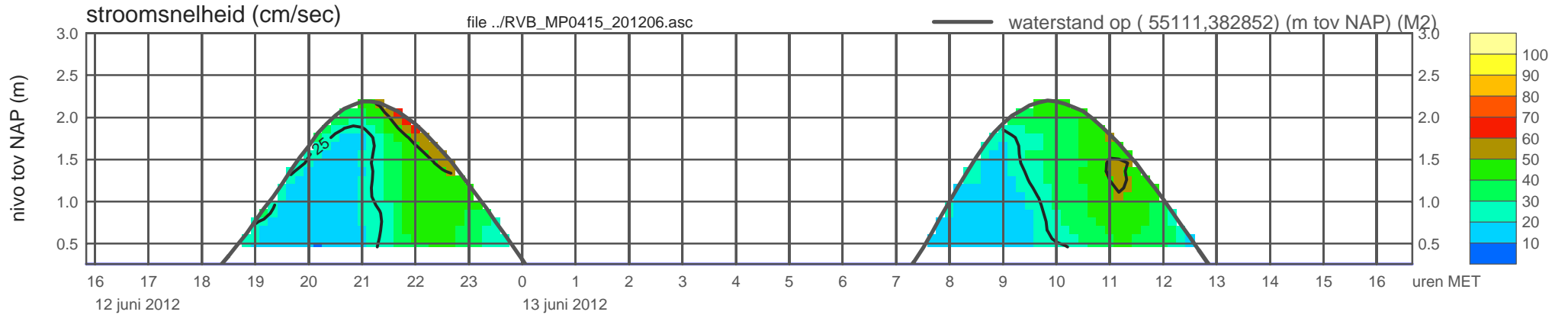
# meetpunt RVB\_MP0415\_201206 ( x=055111 , y=382852 , bodem=NAP +0.26 m sensor=NAP +0.36 m)



# meetpunt RVB\_MP0415\_201206 ( x=055111 , y=382852 , bodem=NAP +0.26 m sensor=NAP +0.36 m)

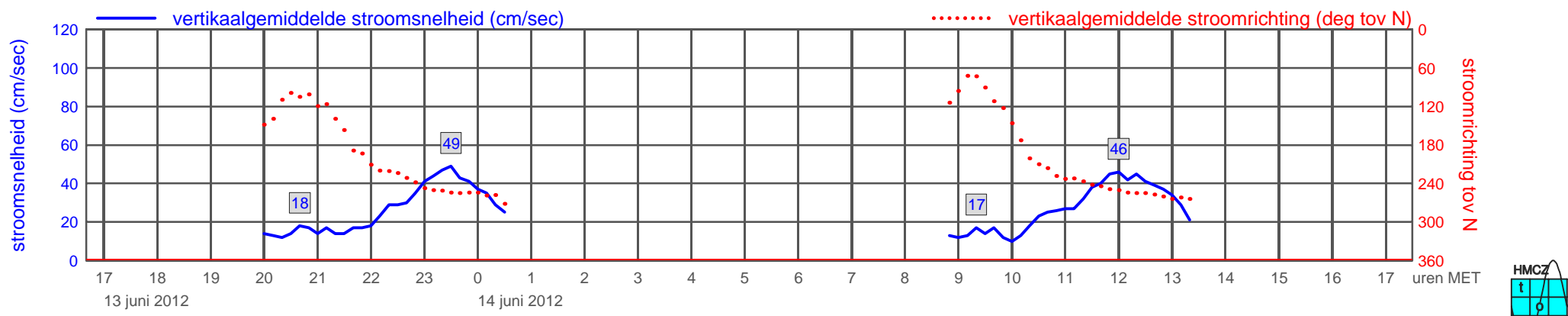
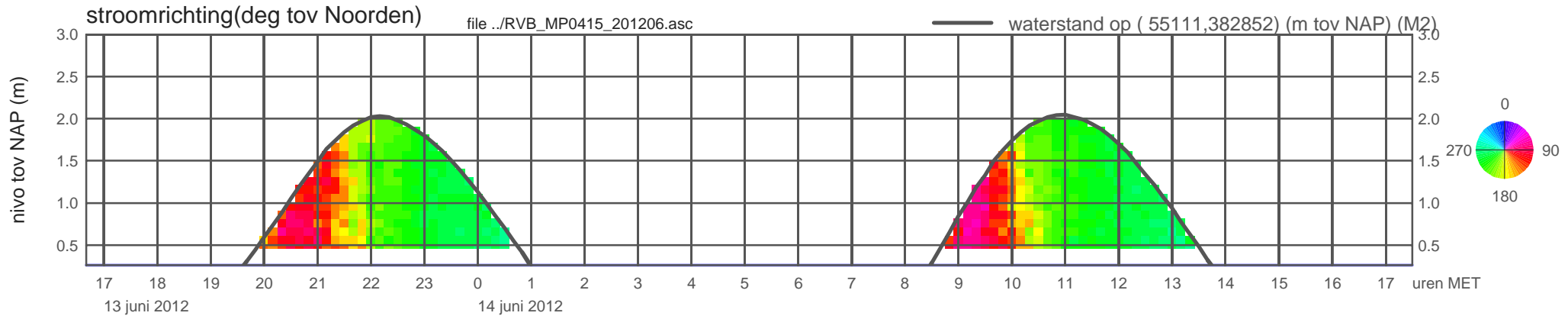
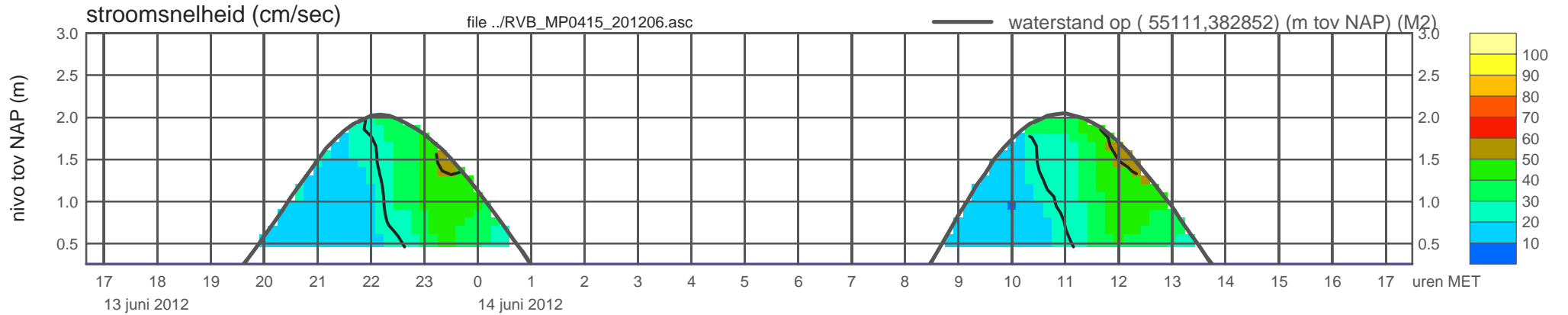


# meetpunt RVB\_MP0415\_201206 ( x=055111 , y=382852 , bodem=NAP +0.26 m sensor=NAP +0.36 m)

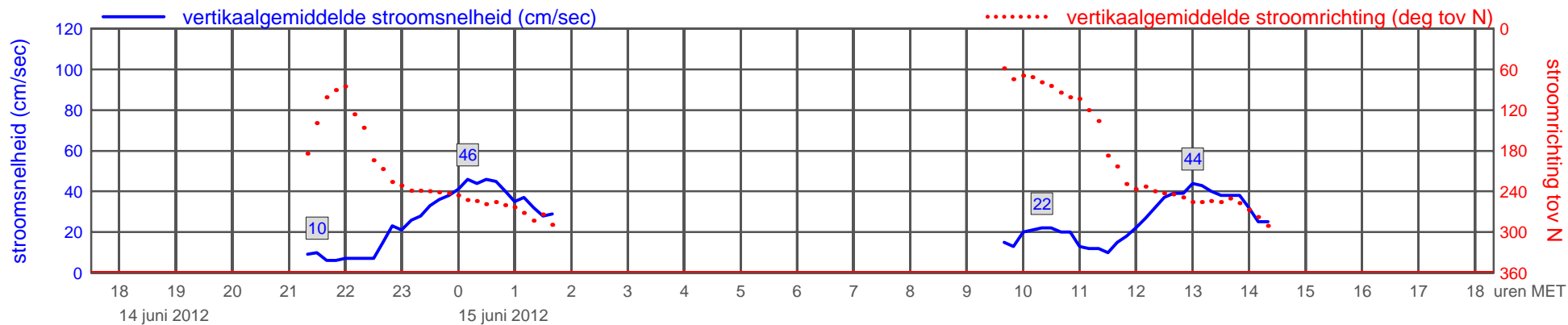
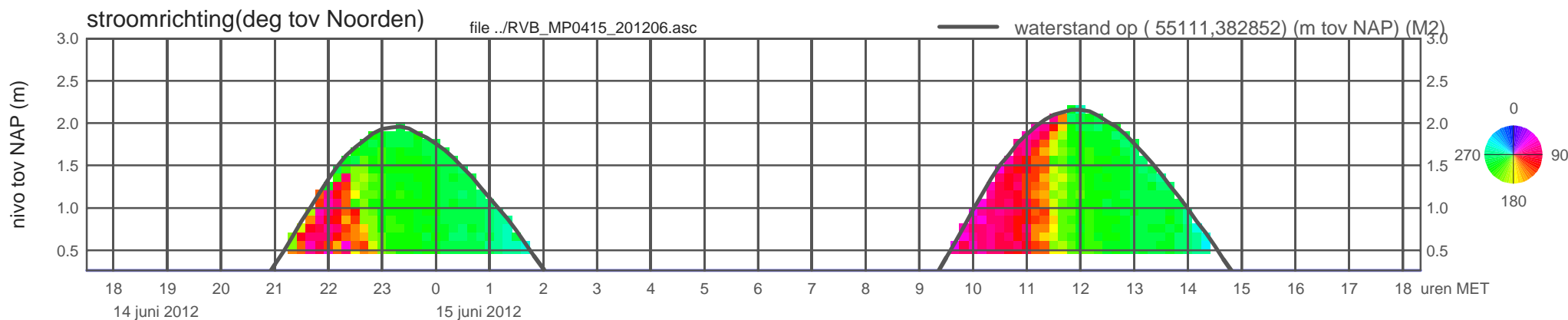
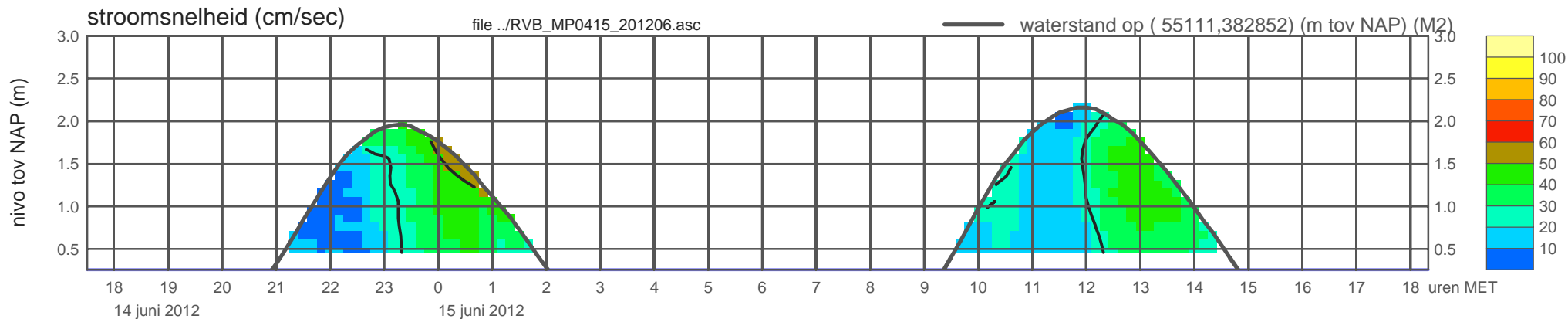


rijkswaterstaat zeeland

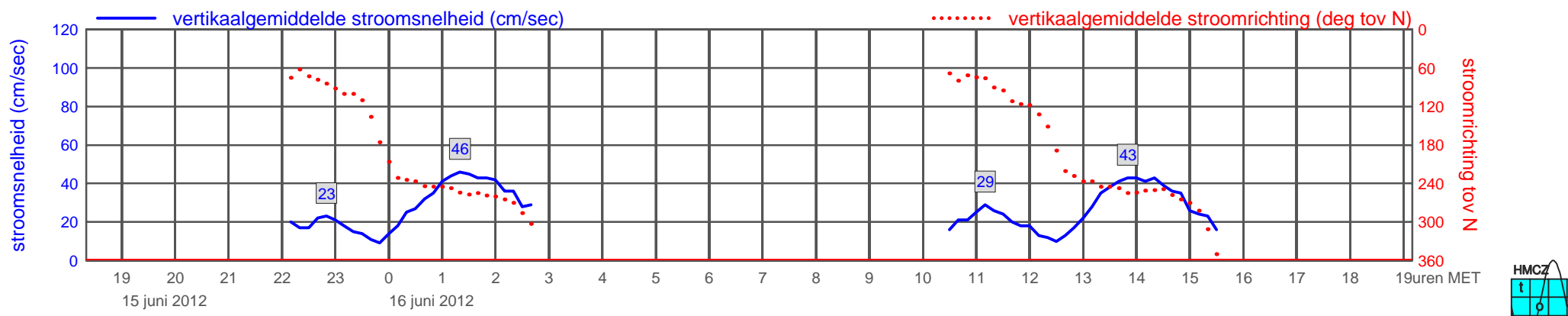
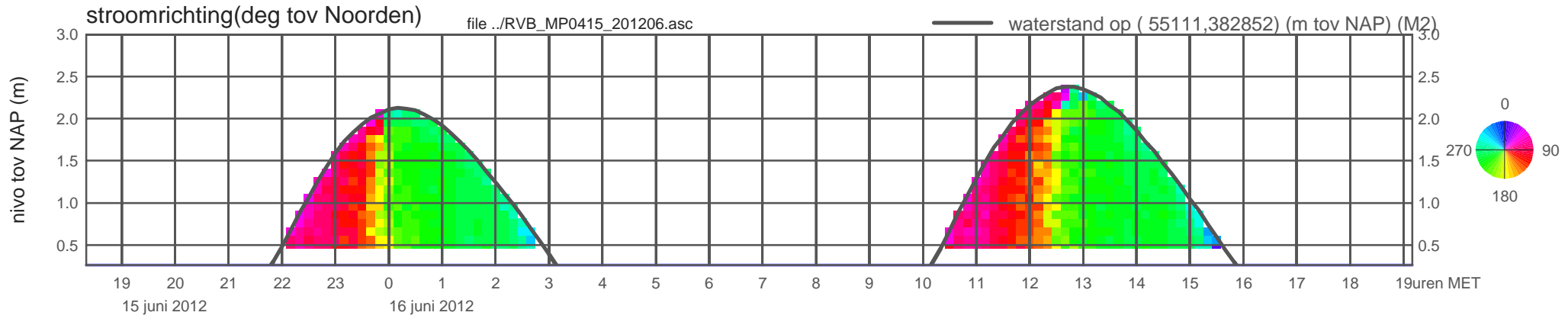
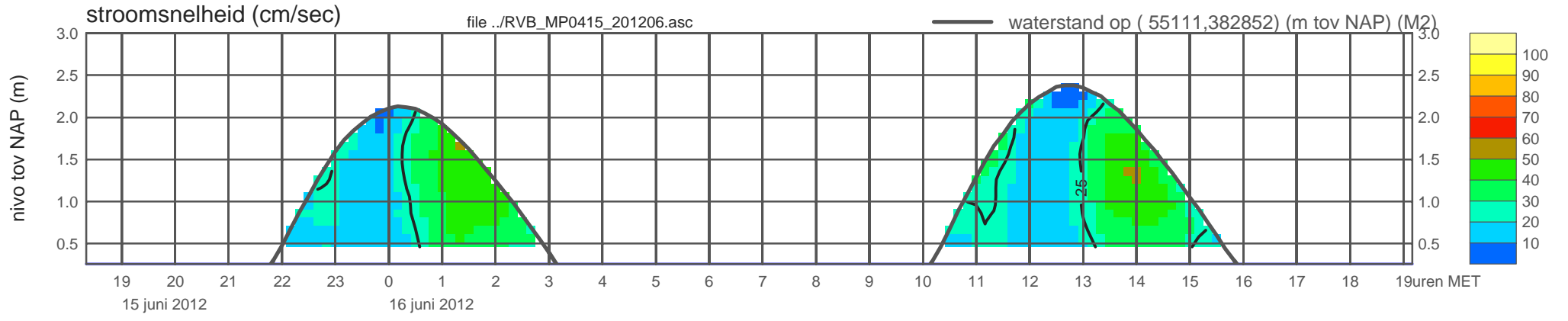
# meetpunt RVB\_MP0415\_201206 ( x=055111 , y=382852 , bodem=NAP +0.26 m sensor=NAP +0.36 m)



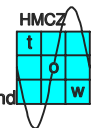
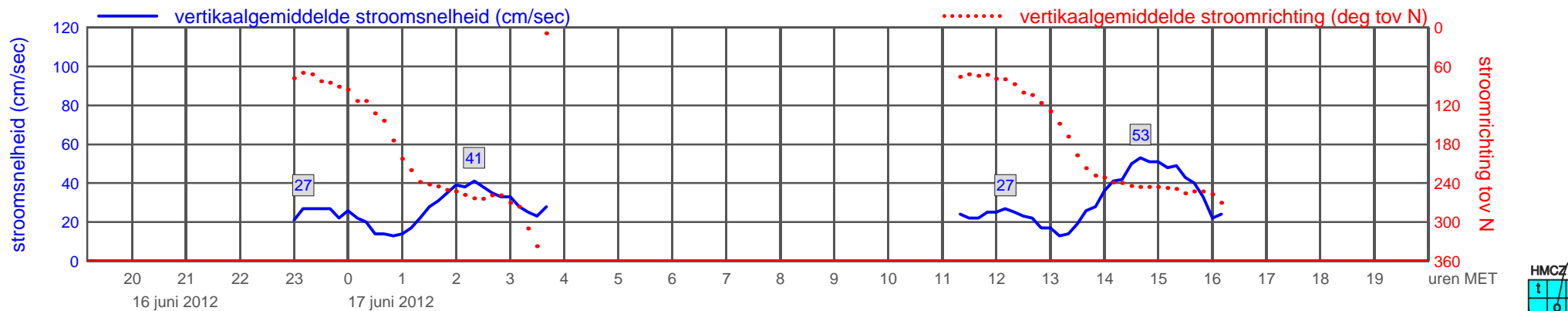
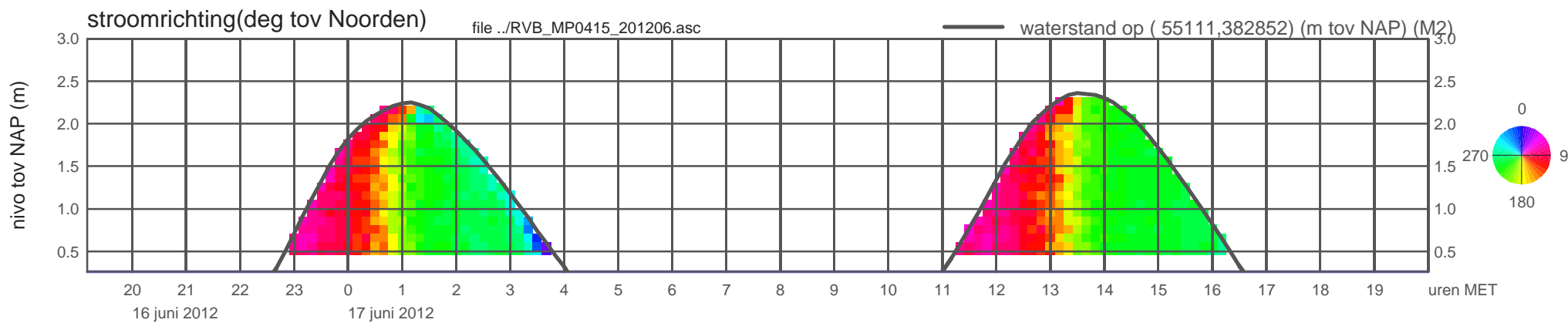
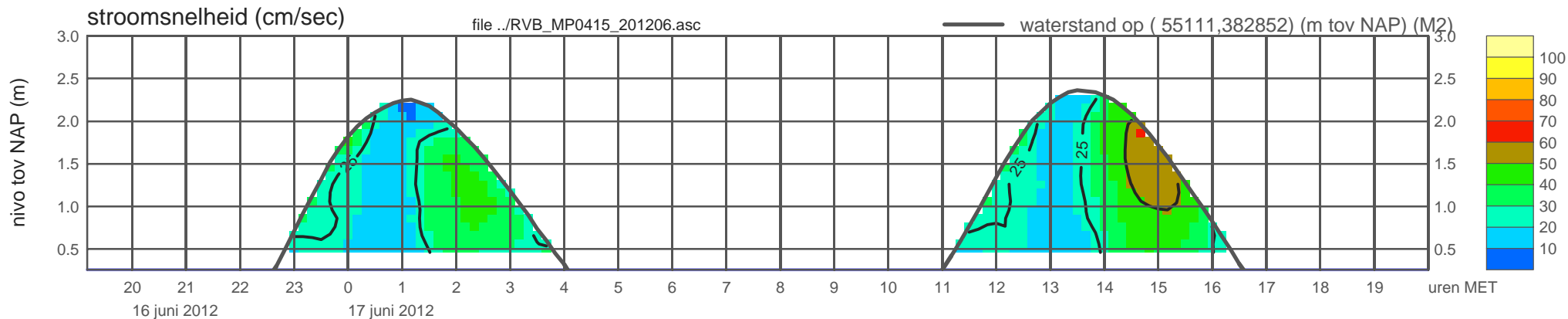
# meetpunt RVB\_MP0415\_201206 ( x=055111 , y=382852 , bodem=NAP +0.26 m sensor=NAP +0.36 m)



# meetpunt RVB\_MP0415\_201206 ( x=055111 , y=382852 , bodem=NAP +0.26 m sensor=NAP +0.36 m)

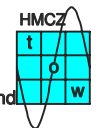
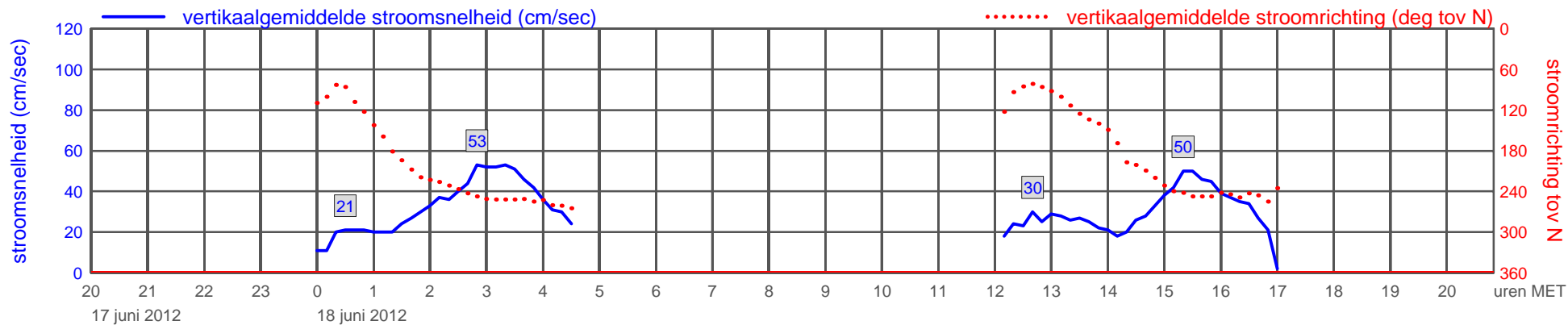
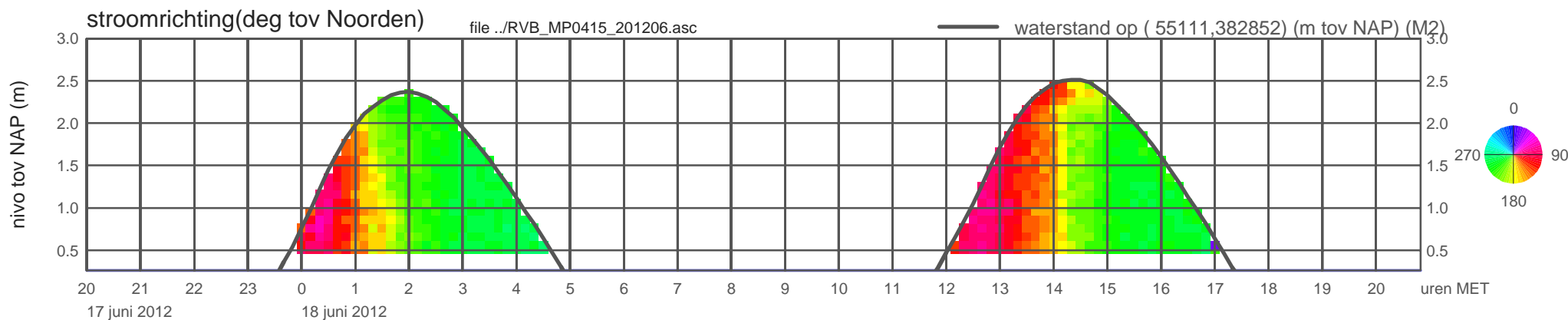
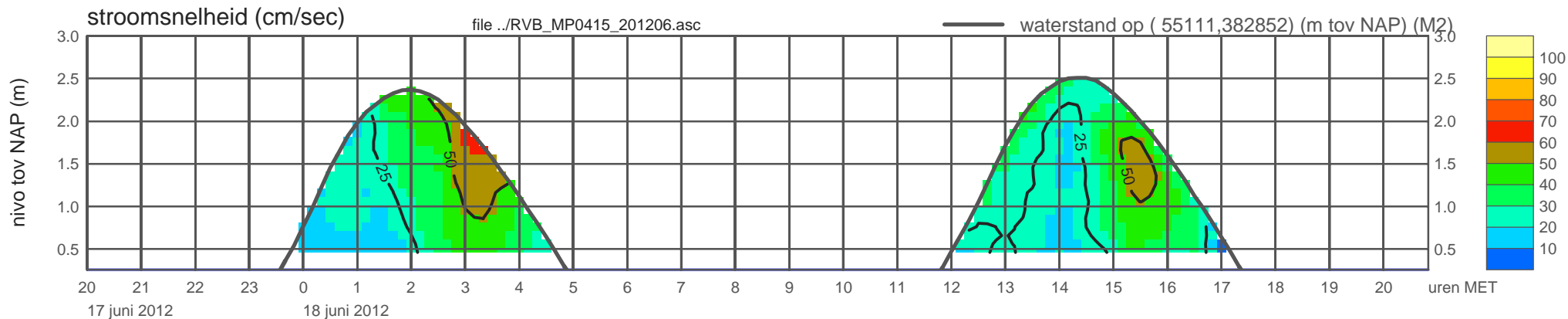


# meetpunt RVB\_MP0415\_201206 ( x=055111 , y=382852 , bodem=NAP +0.26 m sensor=NAP +0.36 m)

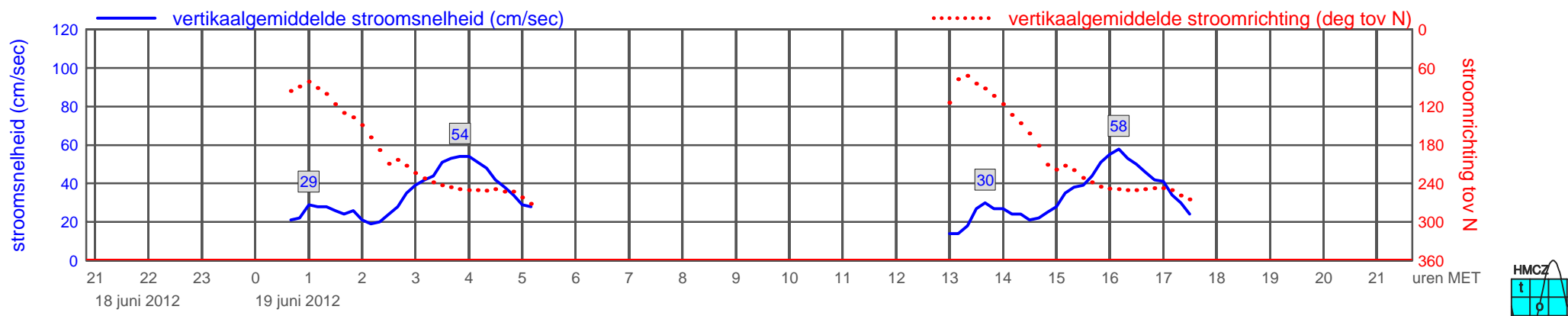
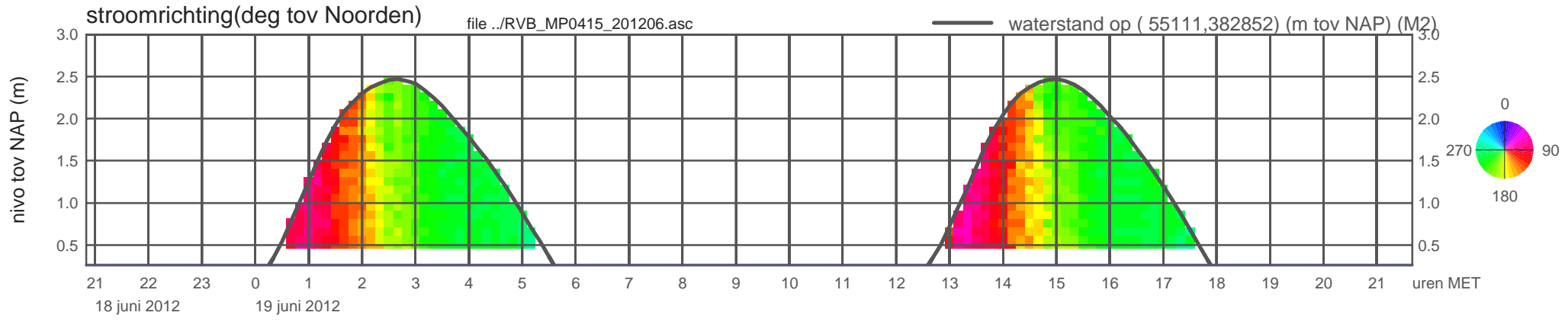
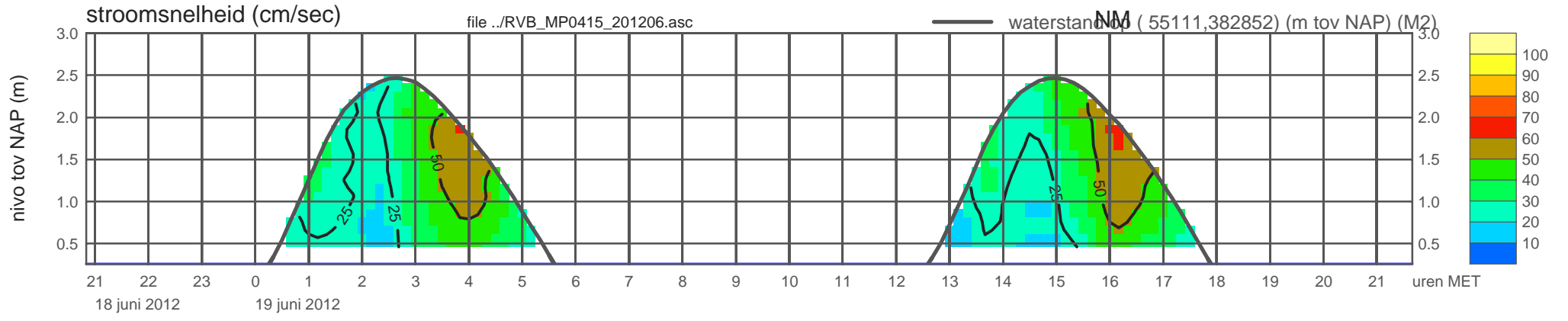




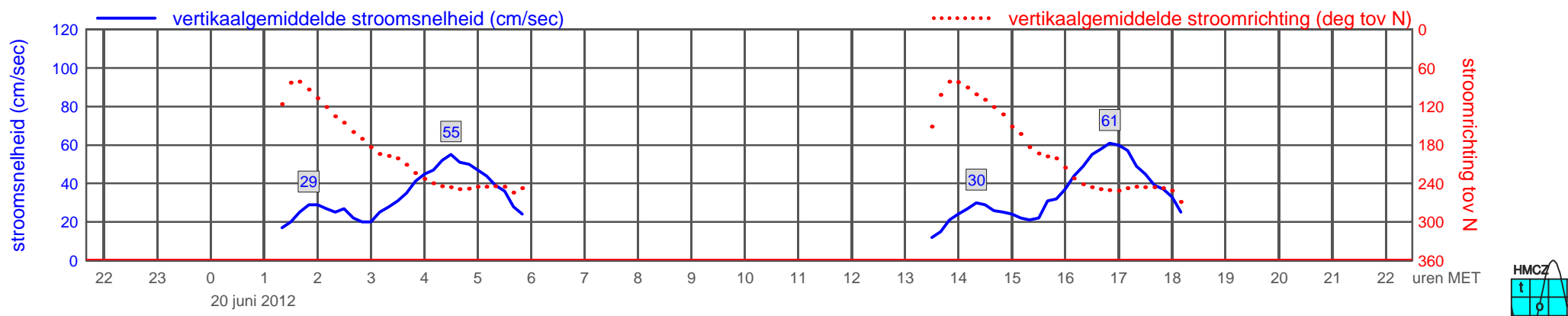
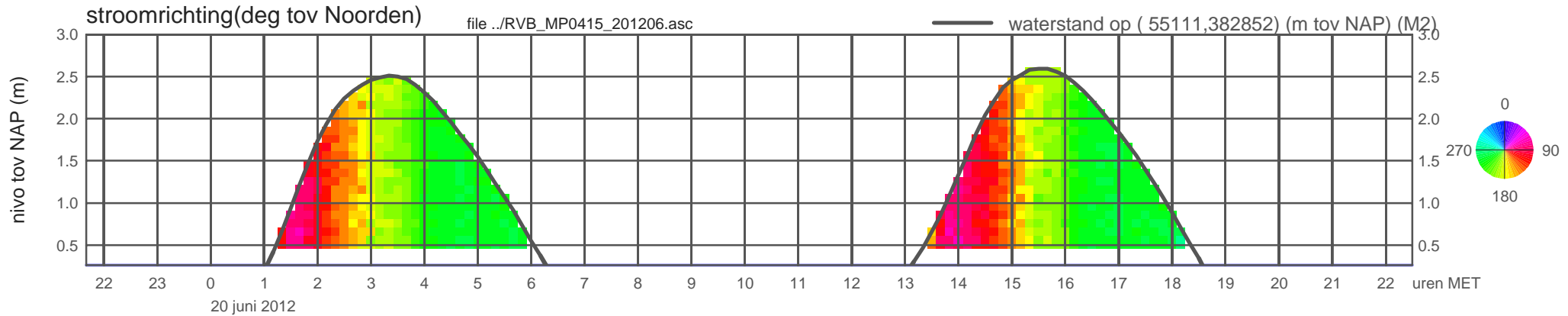
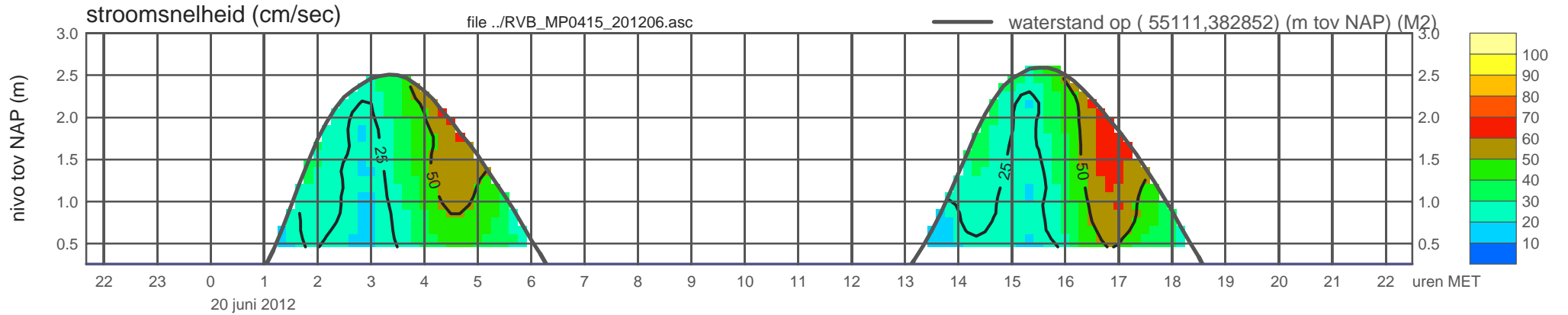
# meetpunt RVB\_MP0415\_201206 ( x=055111 , y=382852 ,bodem=NAP +0.26 m sensor=NAP +0.36 m)



meetpunt RVB\_MP0415\_201206 ( x=055111 , y=382852 ,bodem=NAP +0.26 m sensor=NAP +0.36 m)



# meetpunt RVB\_MP0415\_201206 ( x=055111 , y=382852 , bodem=NAP +0.26 m sensor=NAP +0.36 m)



meetpunt RVB\_MP0415\_201206 ( x=055111 , y=382852 , bodem=NAP +0.26 m sensor=NAP +0.36 m)

