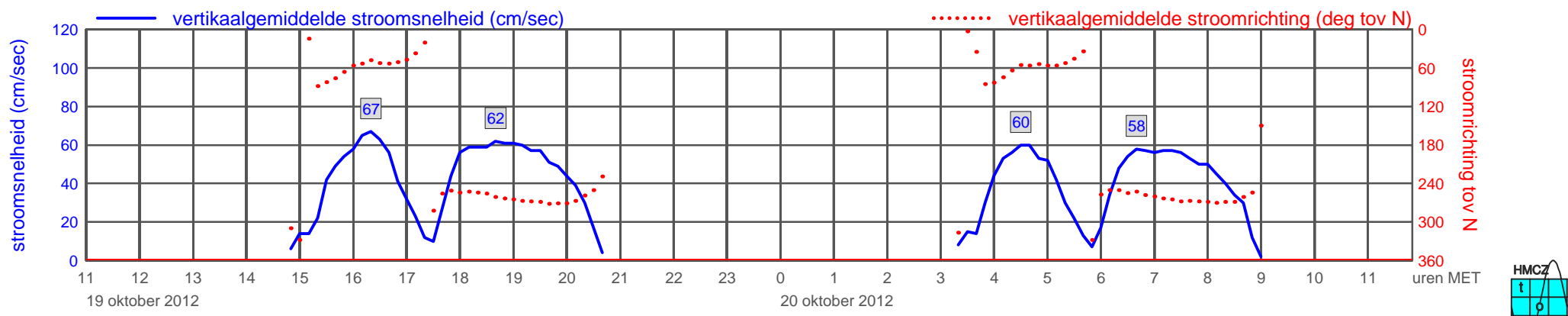
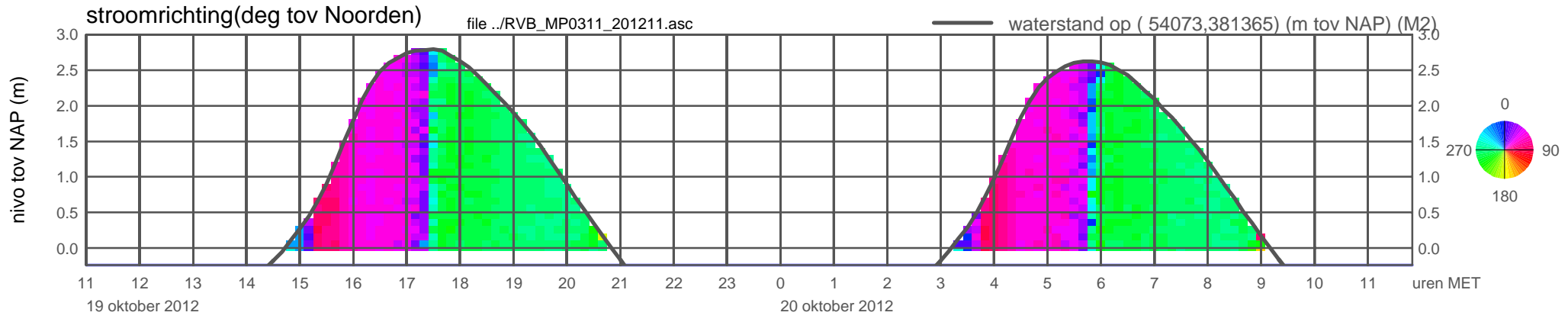
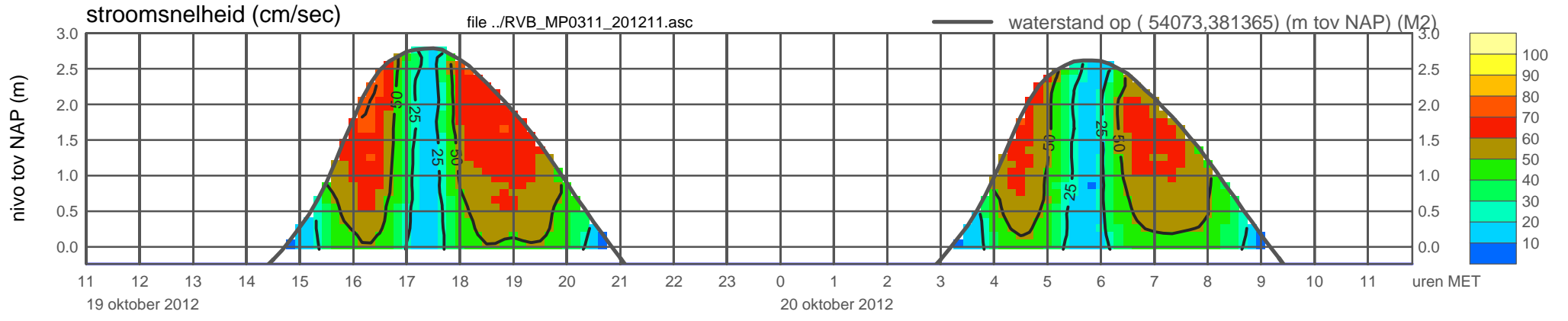
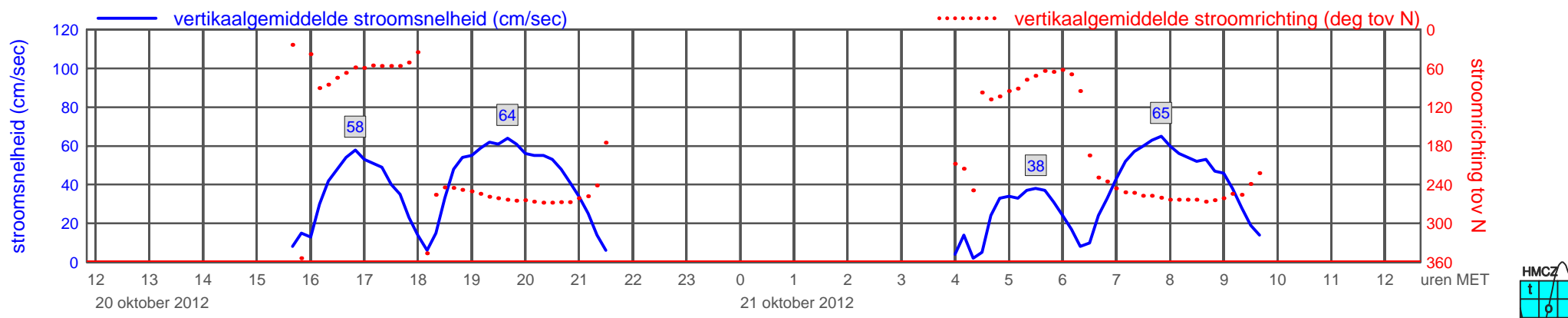
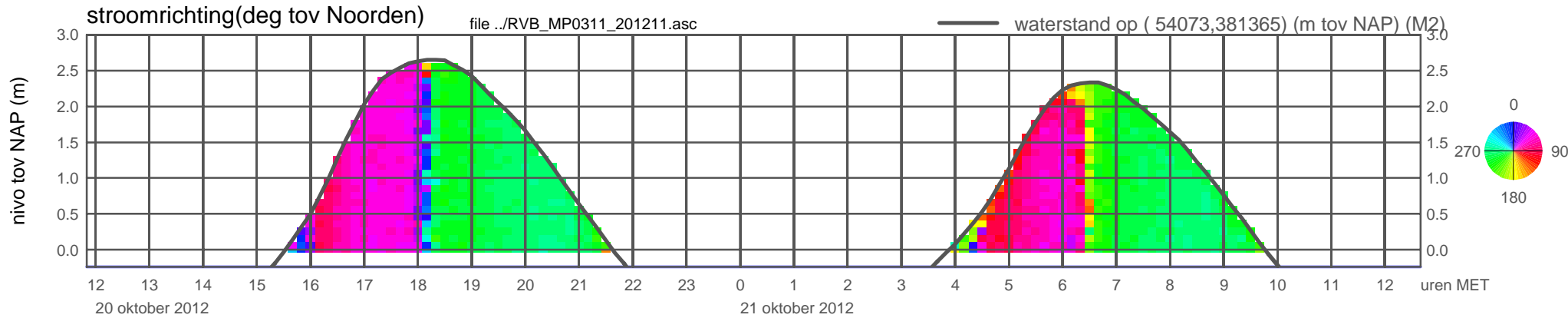
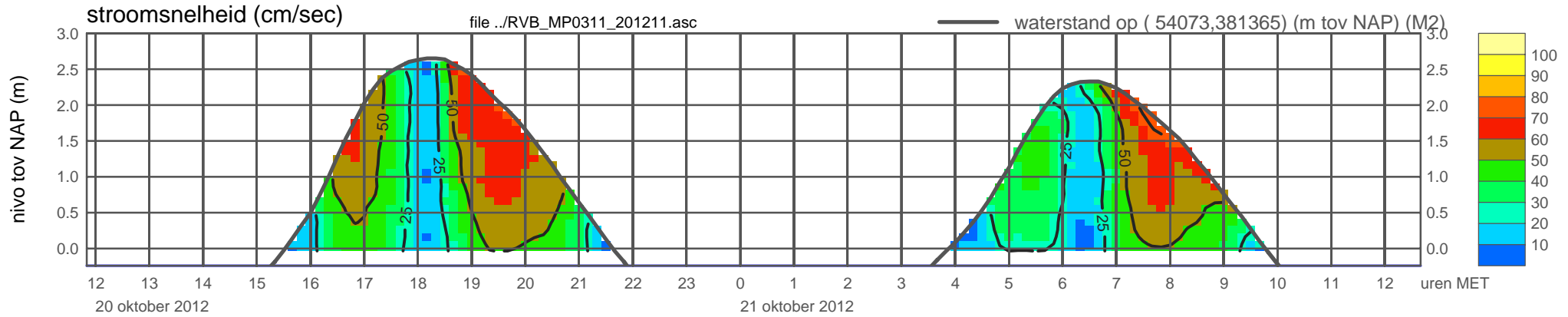


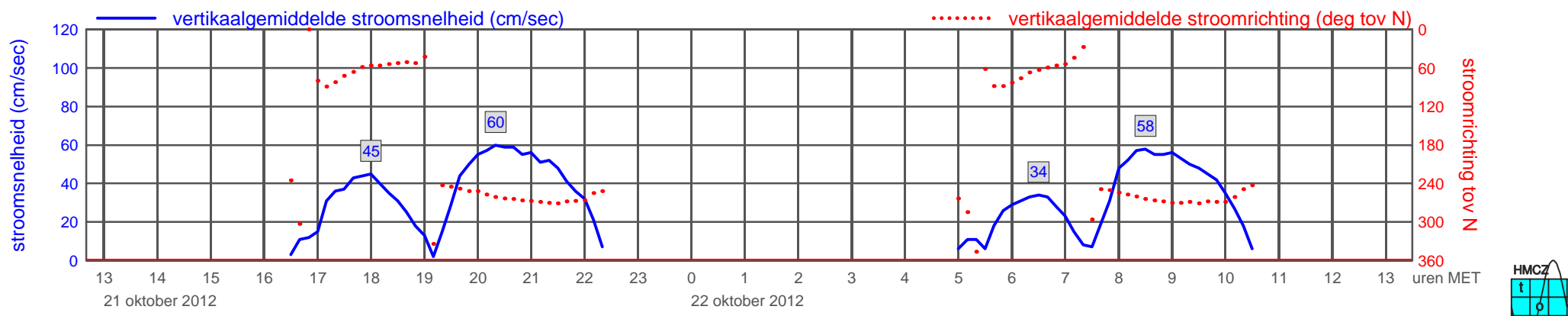
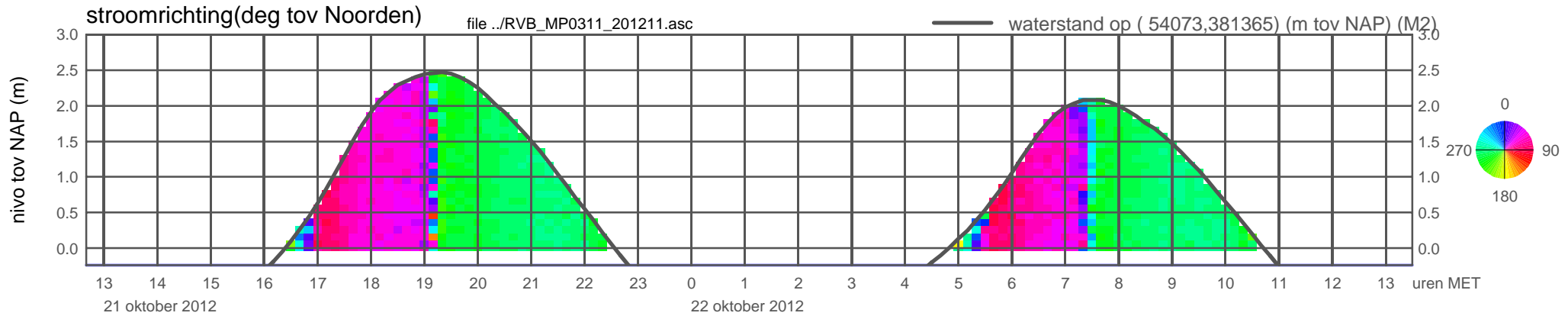
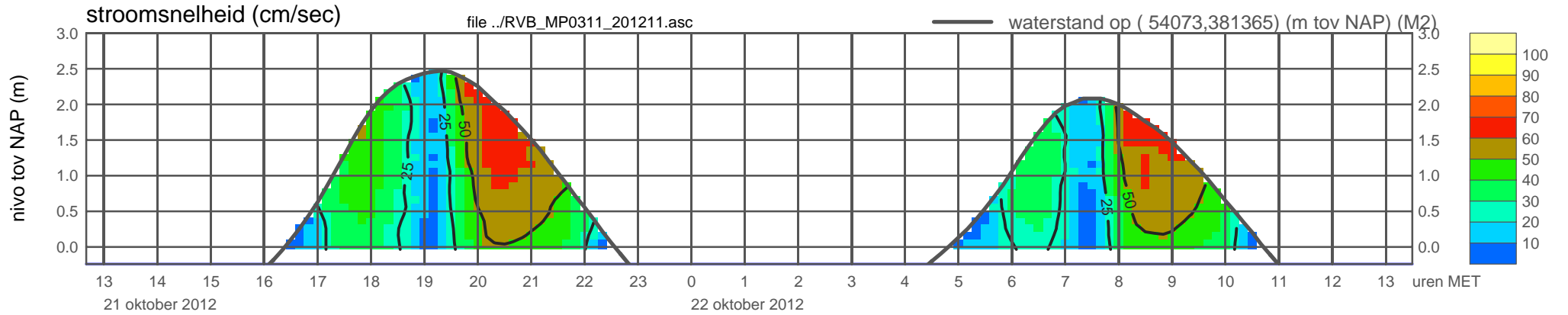
# meetpunt RVB\_MP0311\_201211 ( x=054073 , y=381365 , bodem=NAP -0.24 m sensor=NAP -0.14 m)



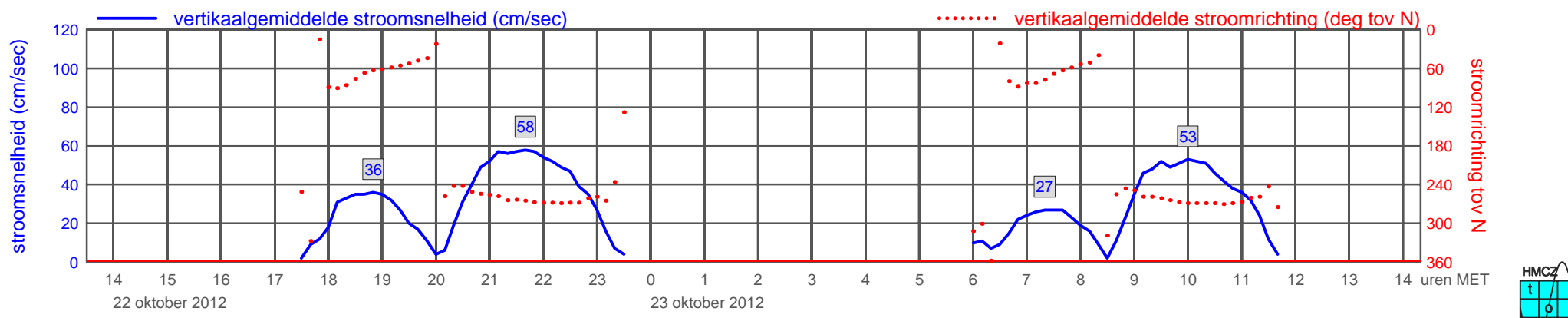
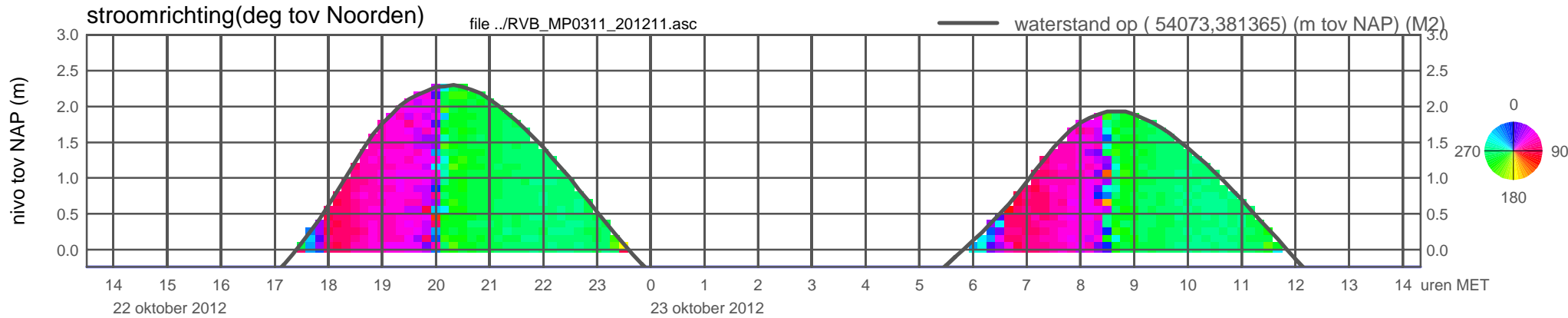
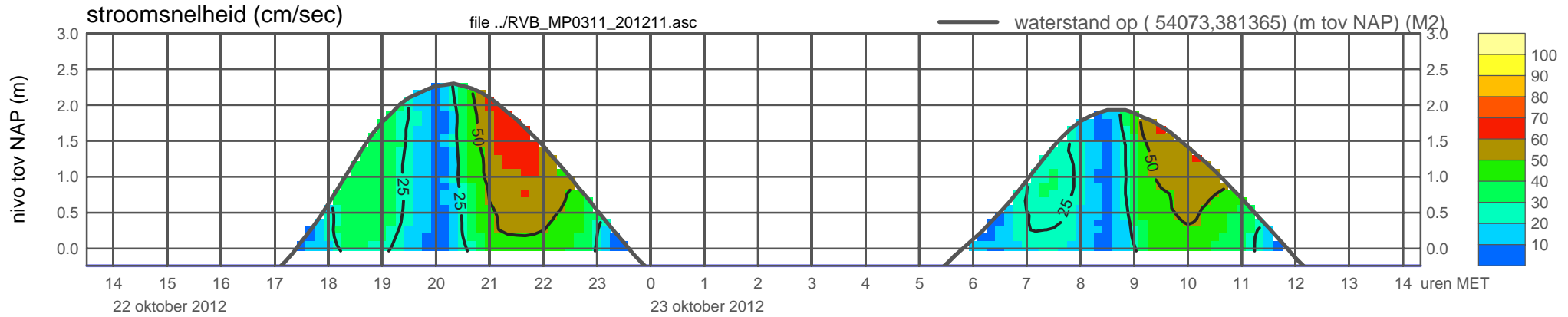
# meetpunt RVB\_MP0311\_201211 ( x=054073 , y=381365 , bodem=NAP -0.24 m sensor=NAP -0.14 m )



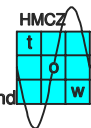
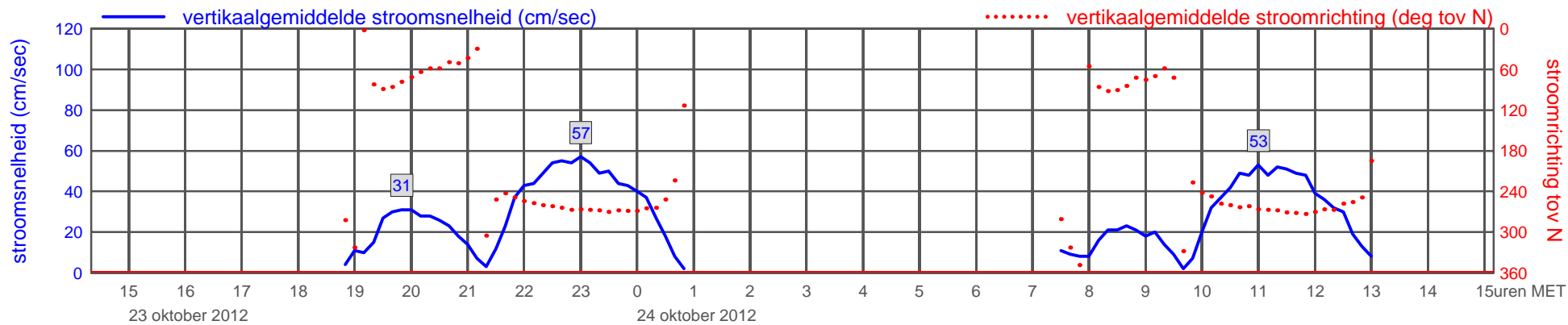
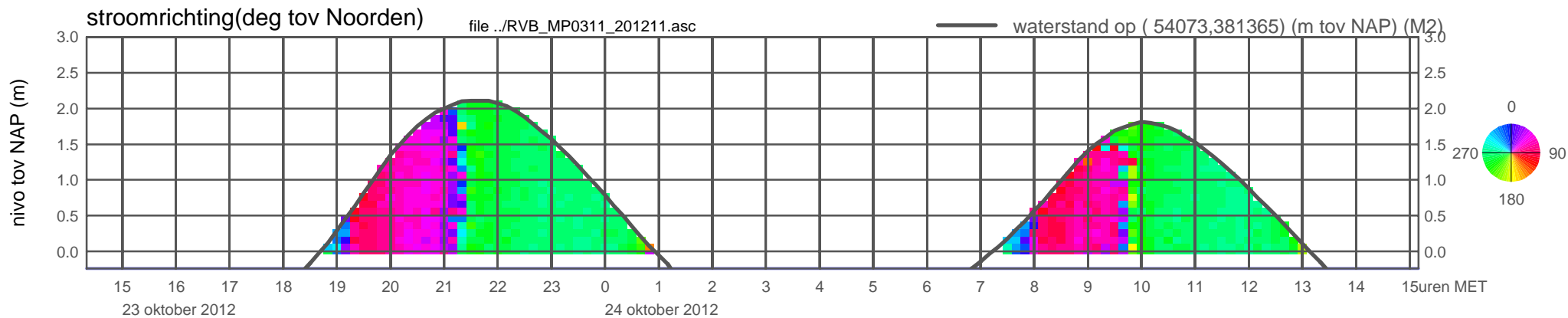
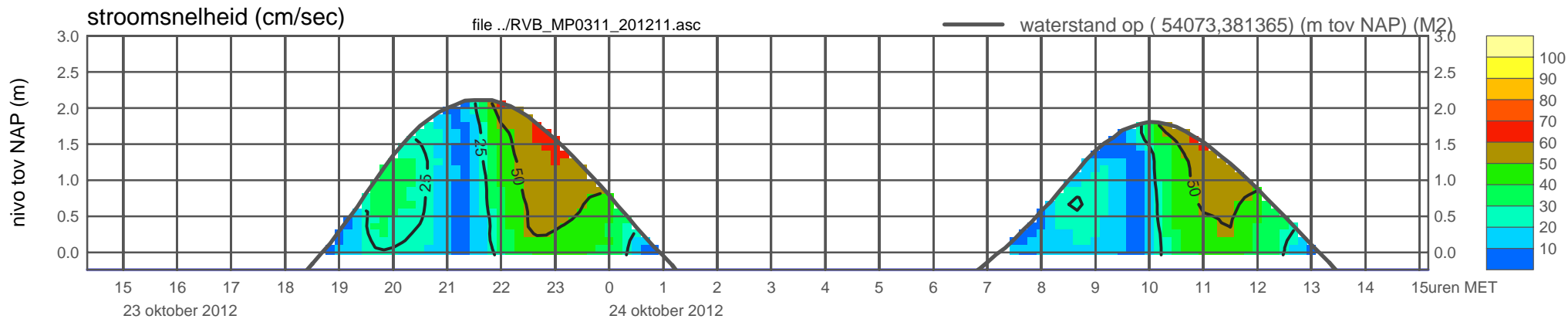
meetpunt RVB\_MP0311\_201211 ( x=054073 , y=381365 , bodem=NAP -0.24 m sensor=NAP -0.14 m)



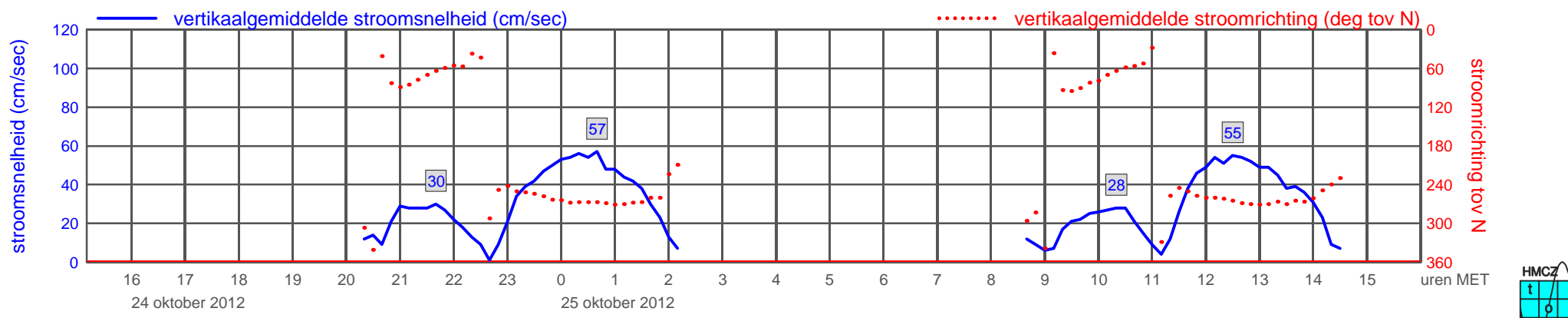
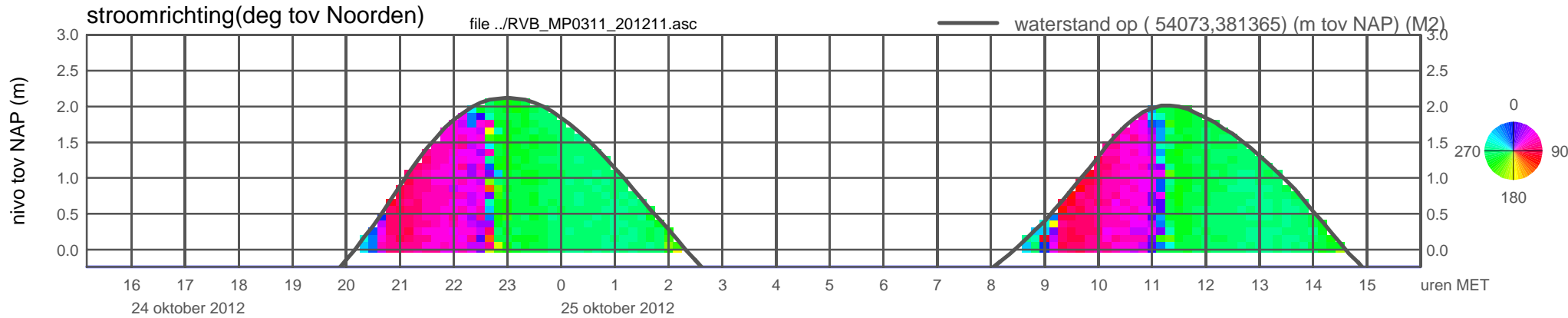
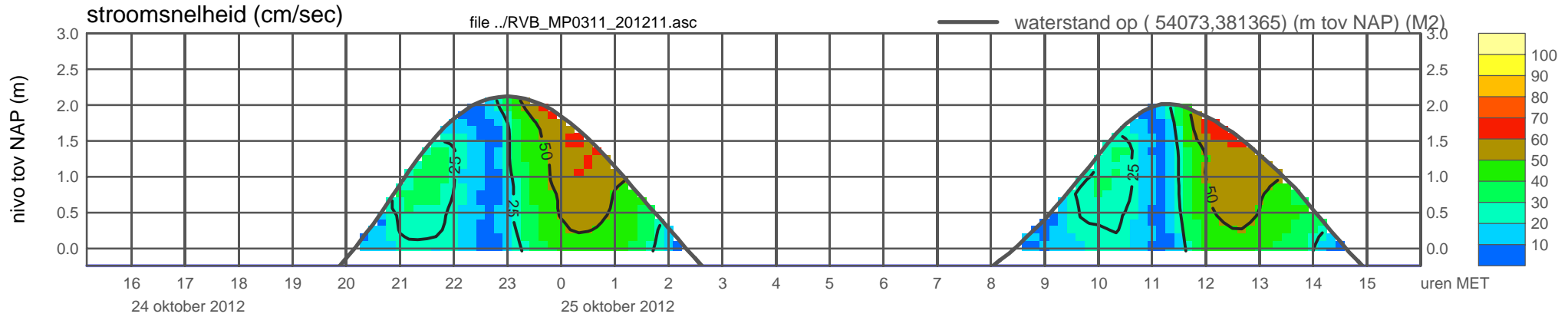
# meetpunt RVB\_MP0311\_201211 ( x=054073 , y=381365 , bodem=NAP -0.24 m sensor=NAP -0.14 m)



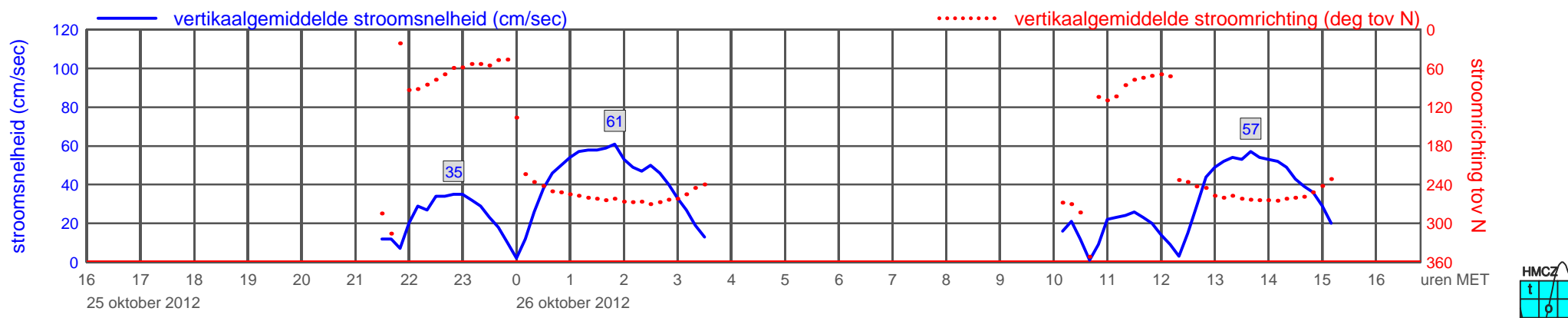
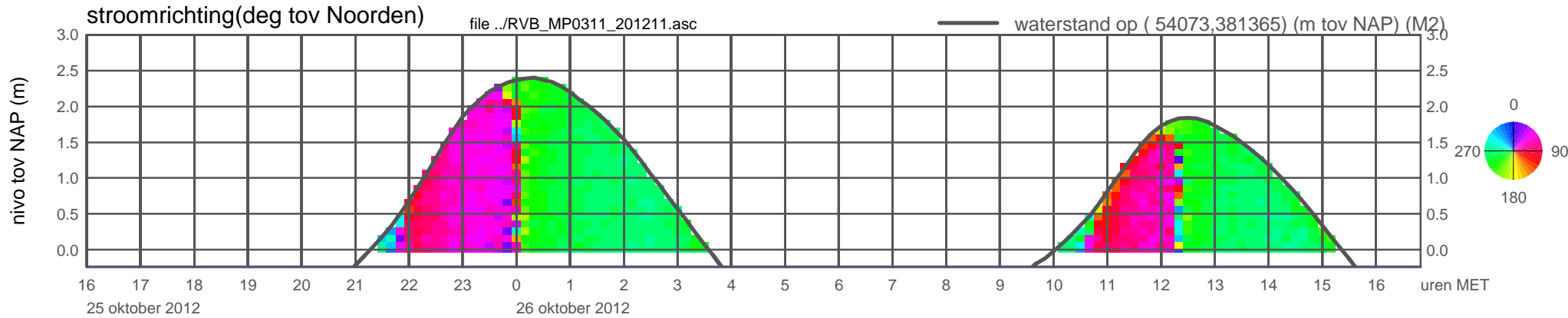
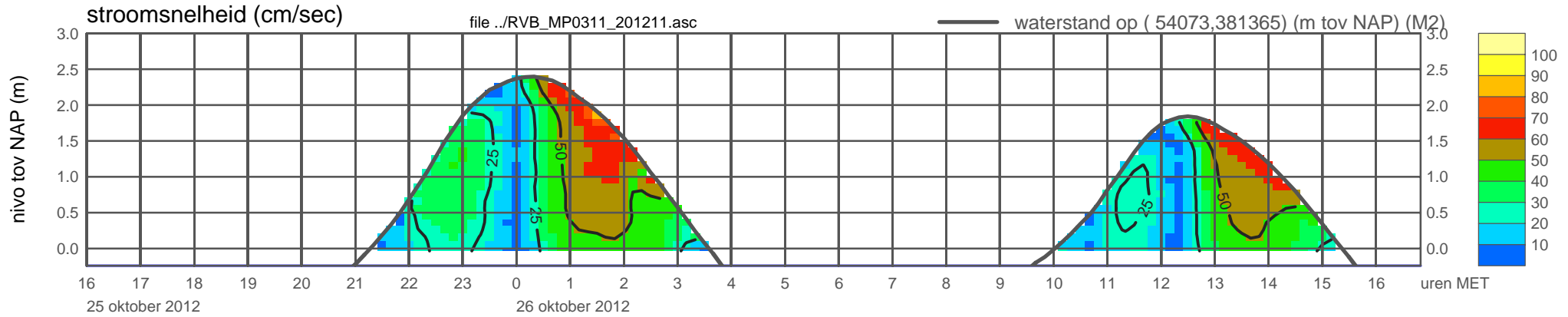
meetpunt RVB\_MP0311\_201211 ( x=054073 , y=381365 , bodem=NAP -0.24 m sensor=NAP -0.14 m)



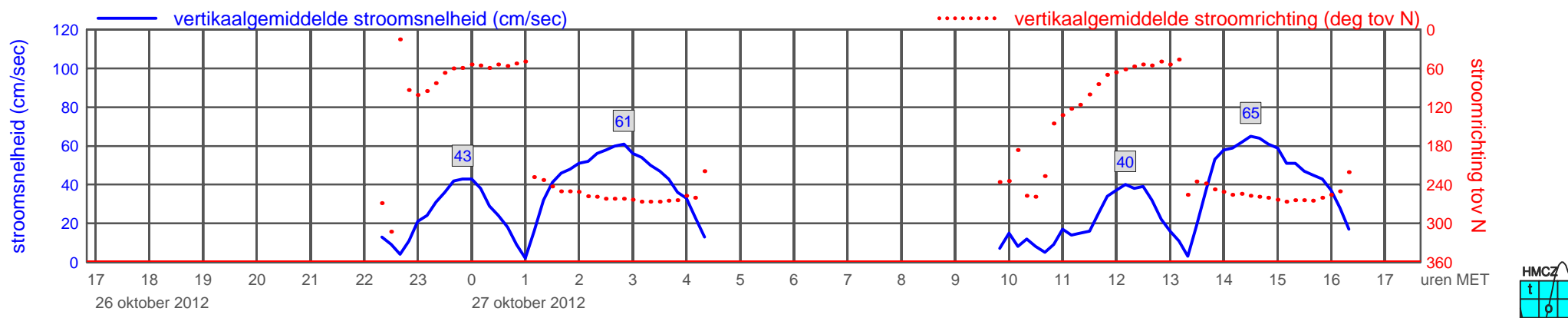
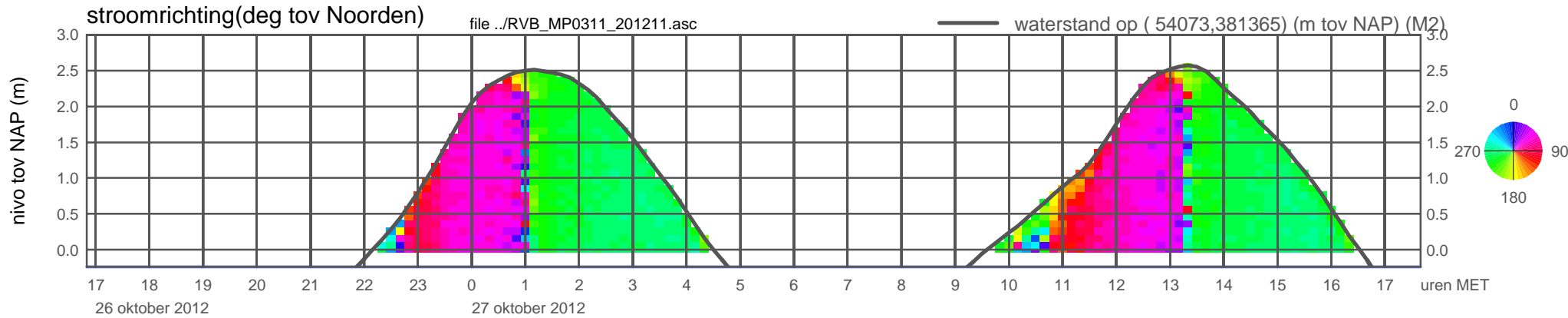
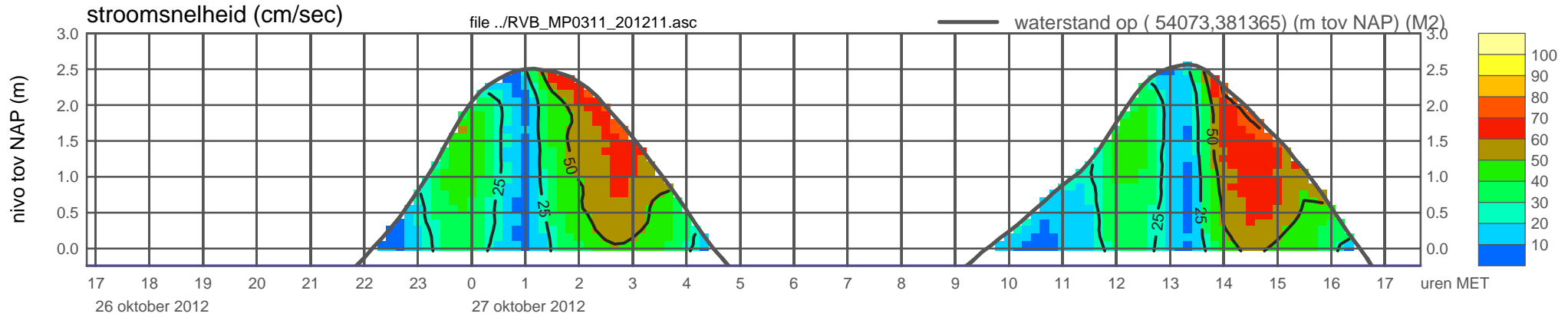
# meetpunt RVB\_MP0311\_201211 ( x=054073 , y=381365 , bodem=NAP -0.24 m sensor=NAP -0.14 m)



# meetpunt RVB\_MP0311\_201211 ( x=054073 , y=381365 , bodem=NAP -0.24 m sensor=NAP -0.14 m )

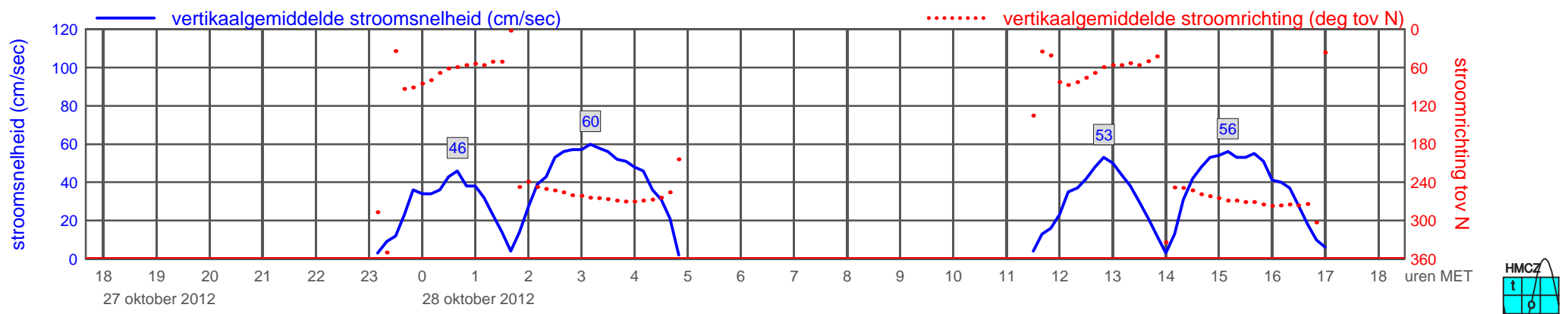
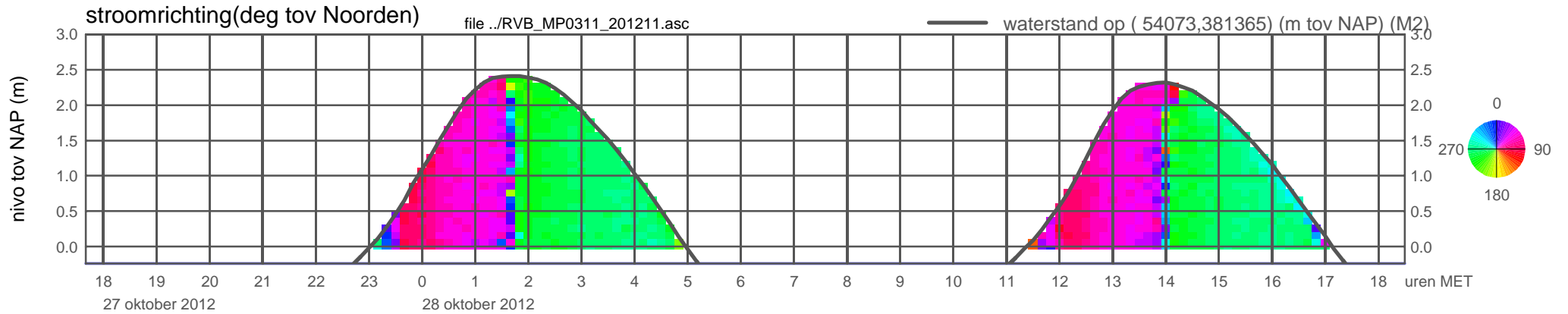
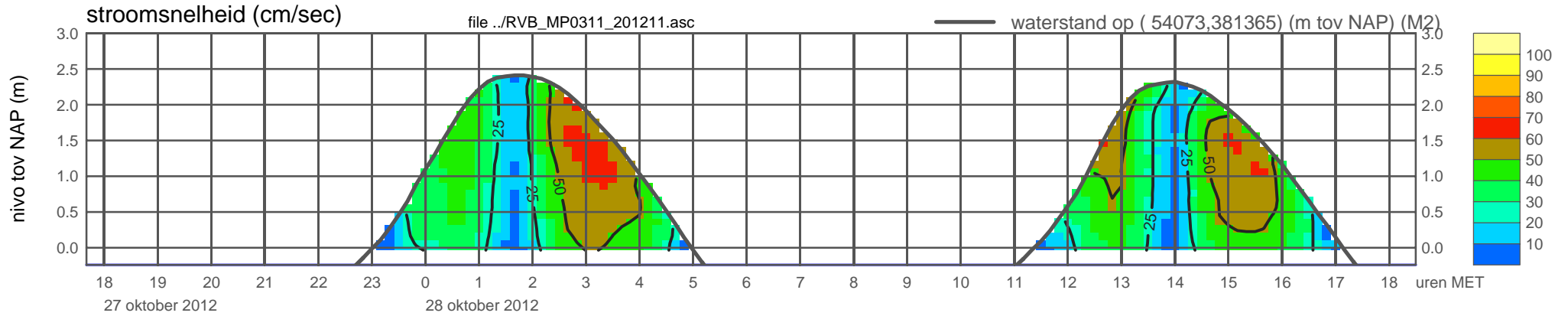


# meetpunt RVB\_MP0311\_201211 ( x=054073 , y=381365 , bodem=NAP -0.24 m sensor=NAP -0.14 m )

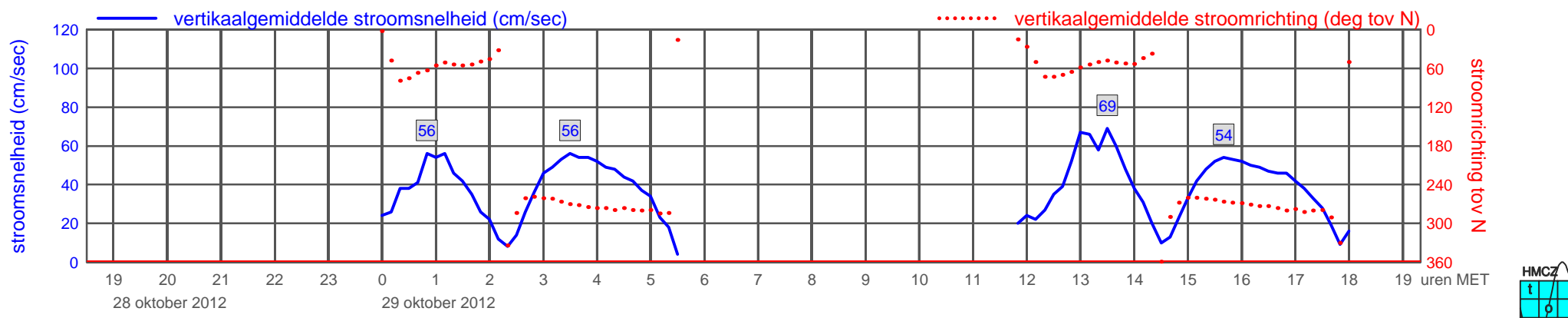
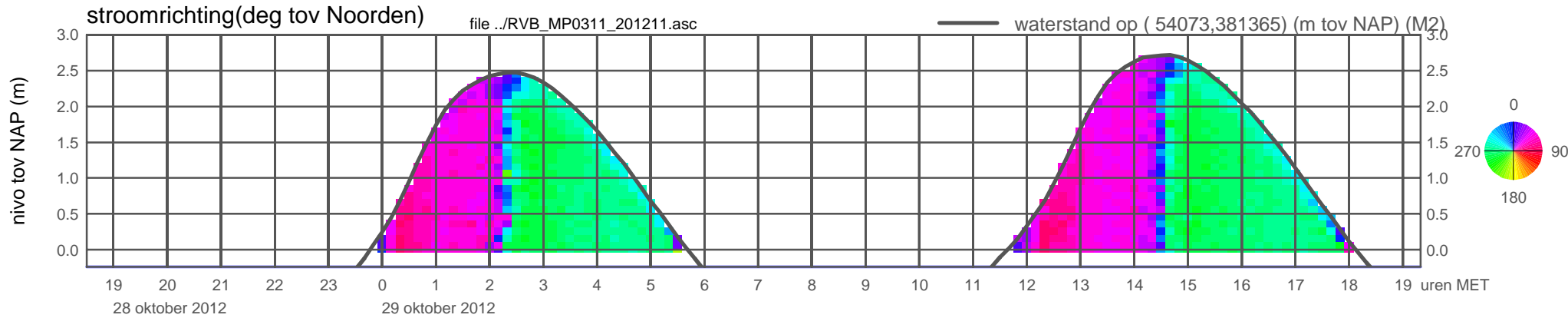
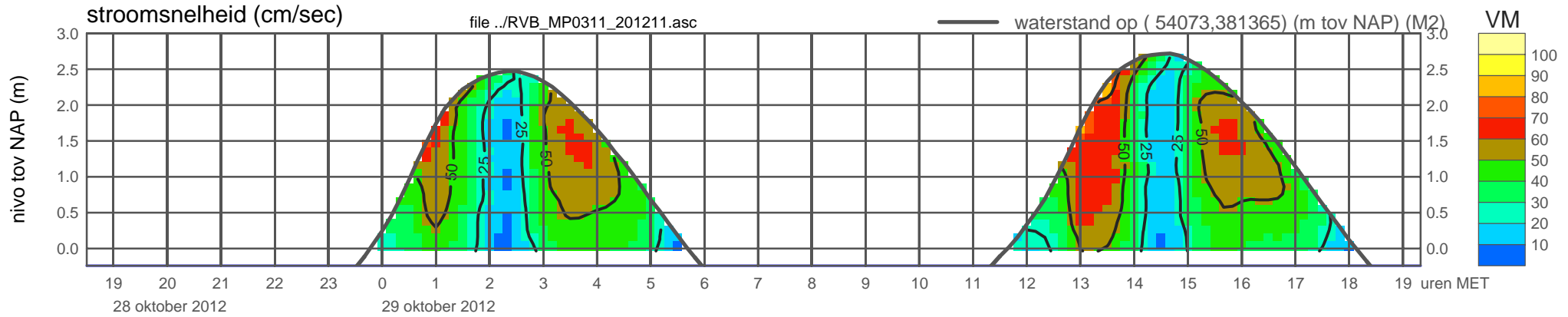




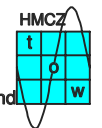
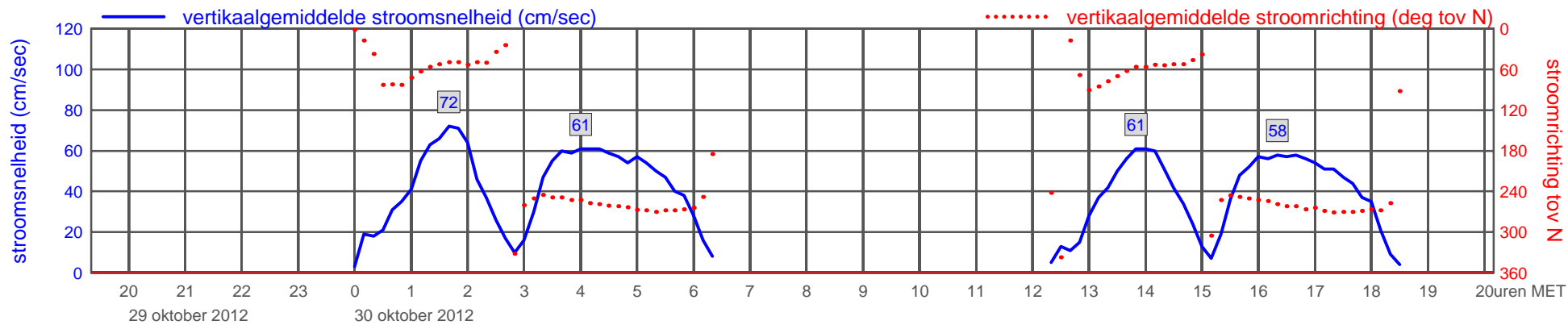
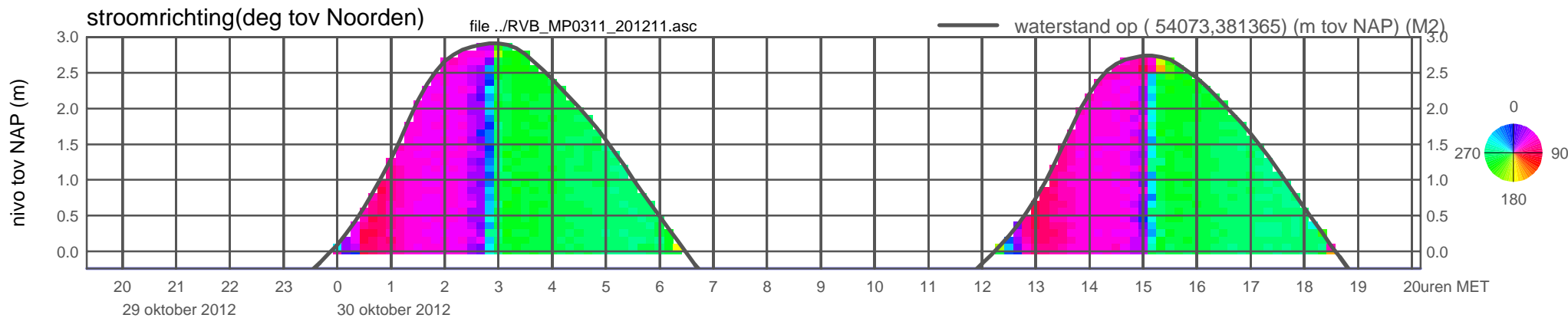
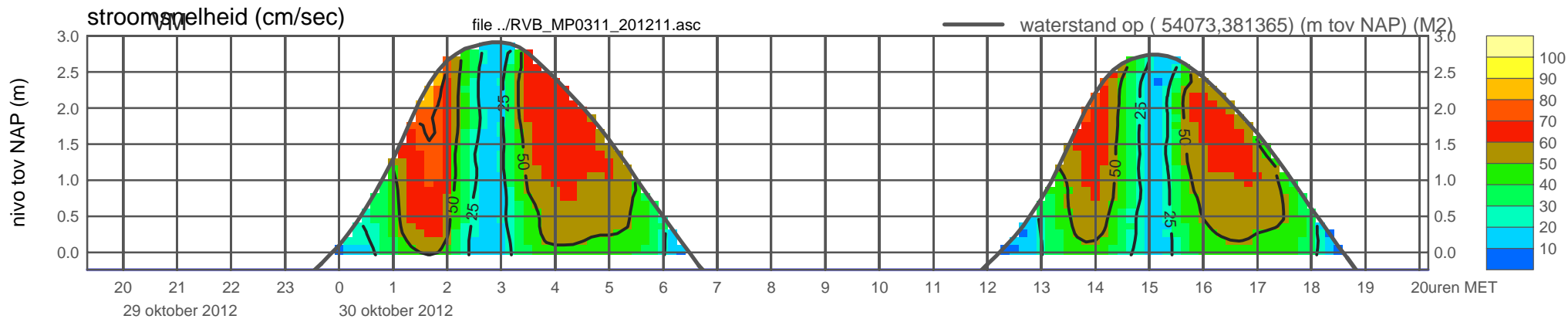
# meetpunt RVB\_MP0311\_201211 ( x=054073 , y=381365 , bodem=NAP -0.24 m sensor=NAP -0.14 m)



meetpunt RVB\_MP0311\_201211 ( x=054073 , y=381365 , bodem=NAP -0.24 m sensor=NAP -0.14 m )

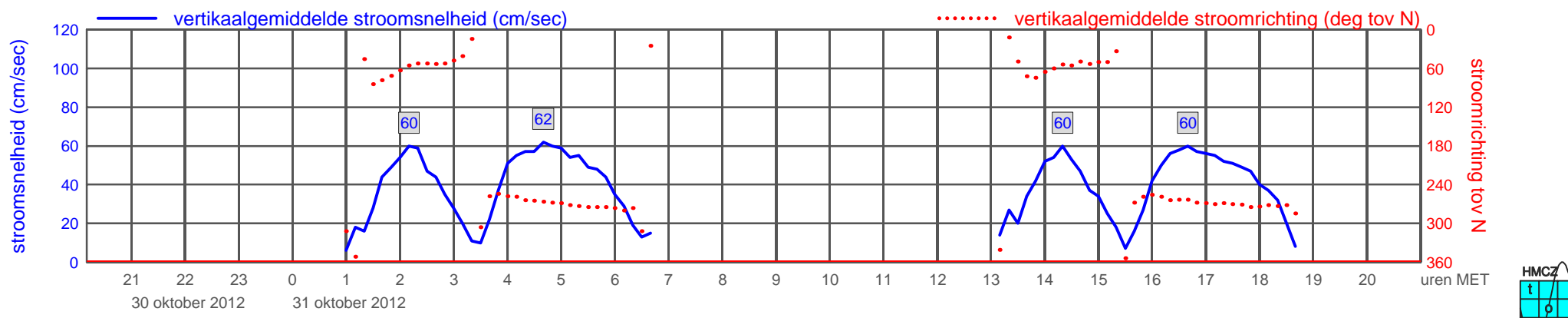
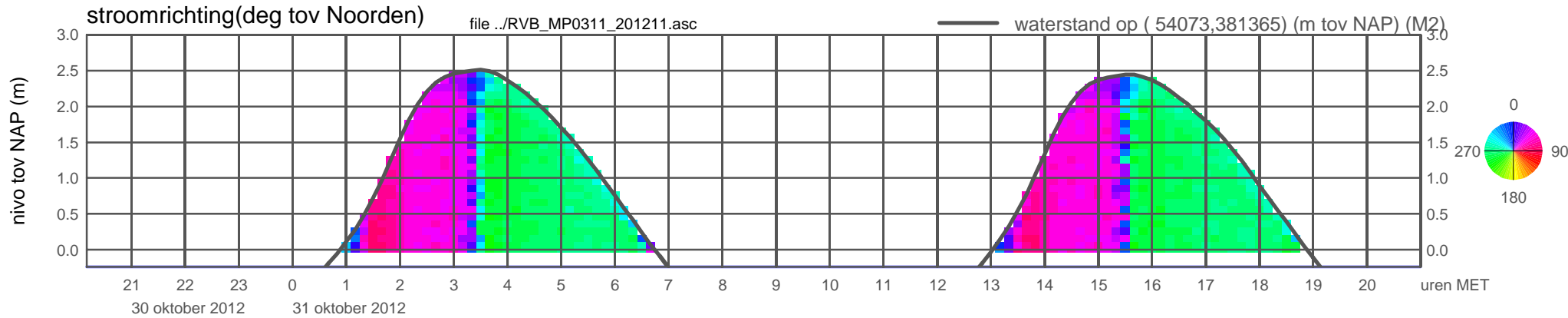
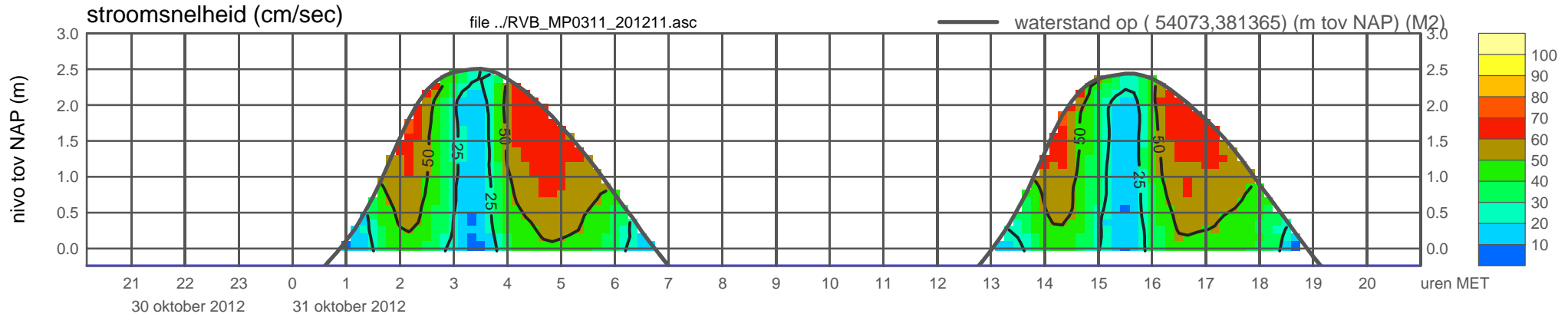


# meetpunt RVB\_MP0311\_201211 ( x=054073 , y=381365 , bodem=NAP -0.24 m sensor=NAP -0.14 m)

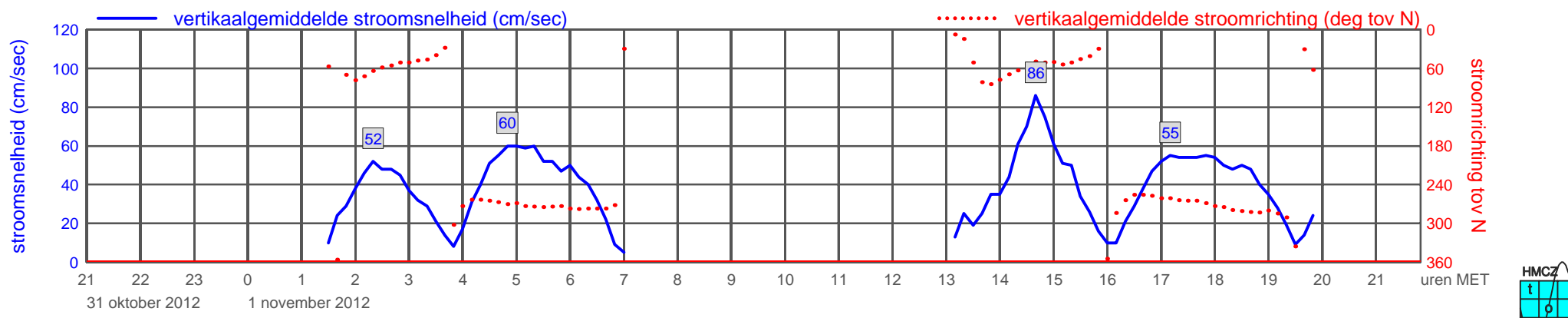
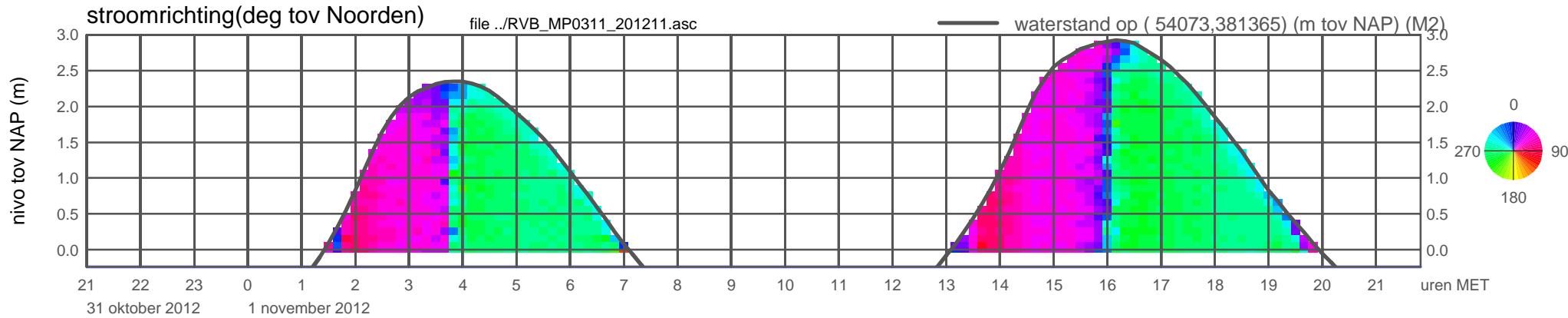
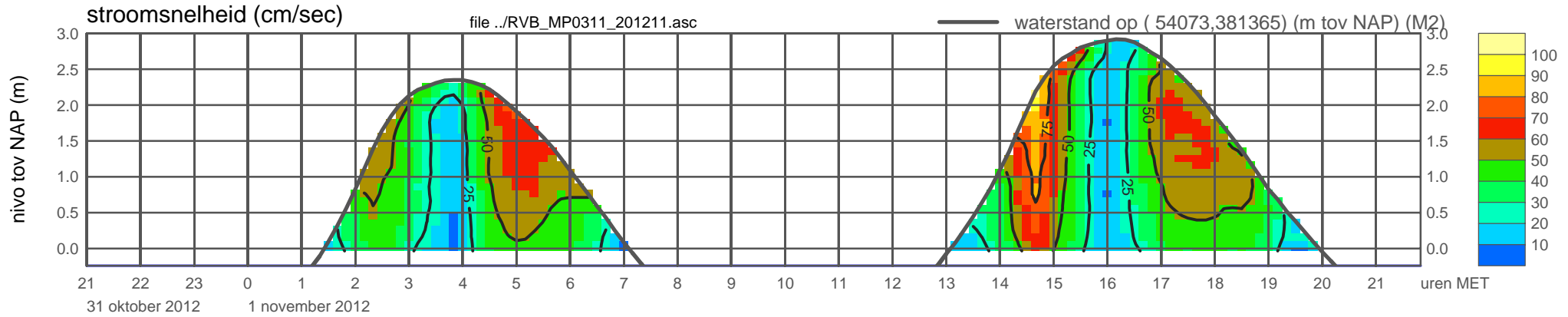


rijkswaterstaat zeeland

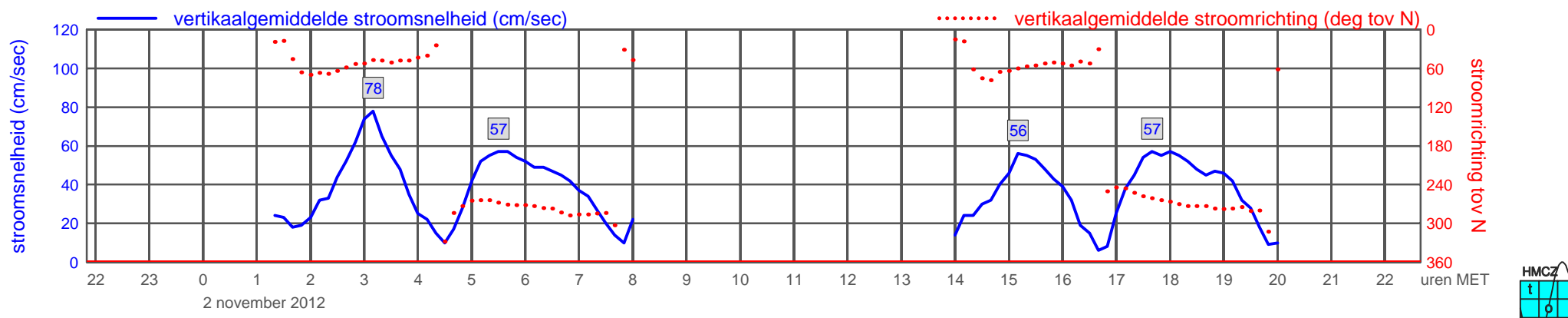
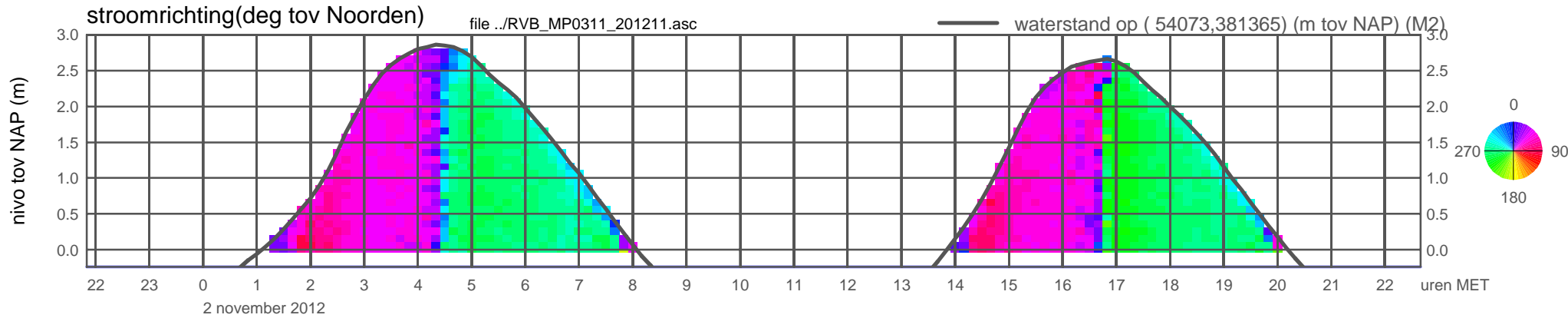
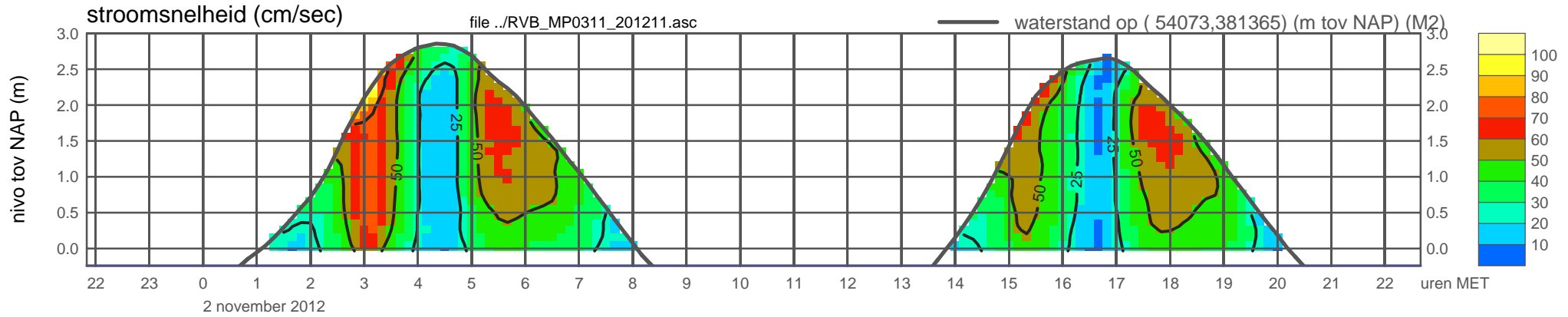
# meetpunt RVB\_MP0311\_201211 ( x=054073 , y=381365 , bodem=NAP -0.24 m sensor=NAP -0.14 m)



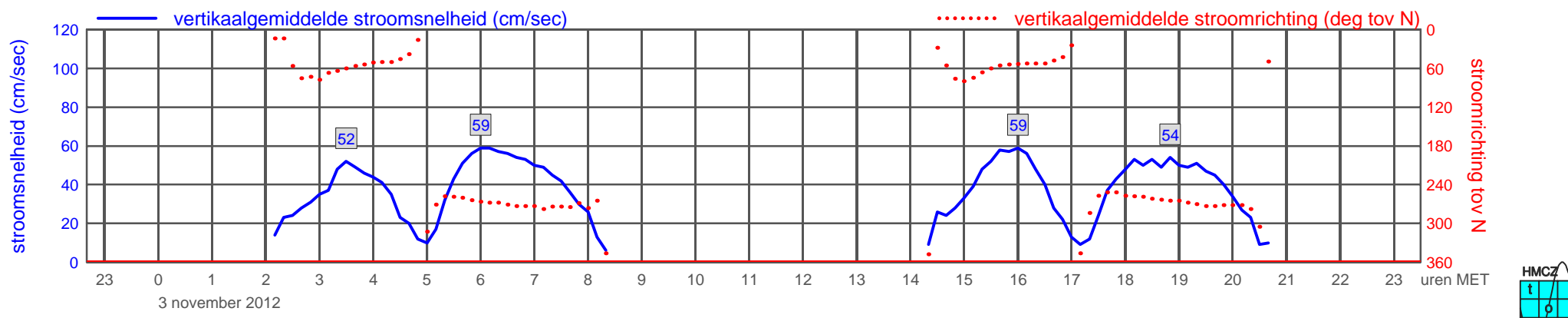
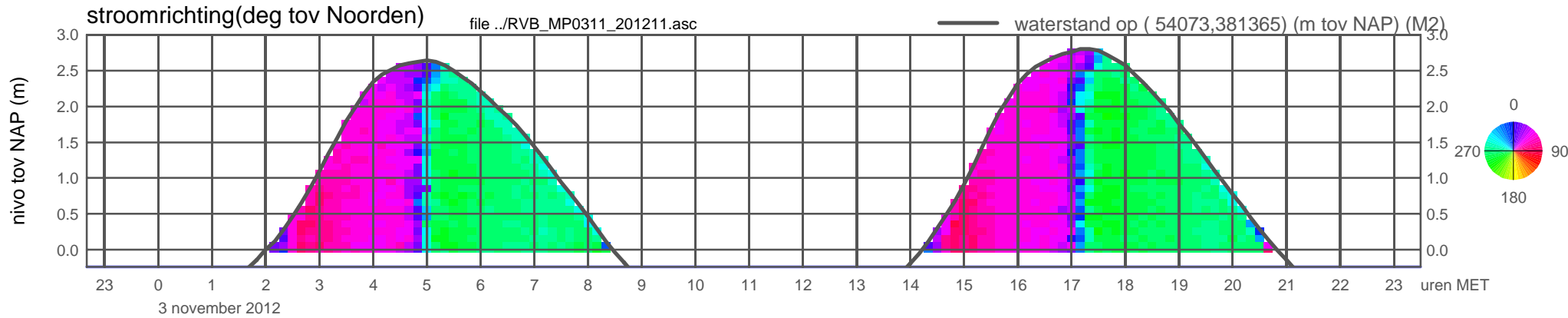
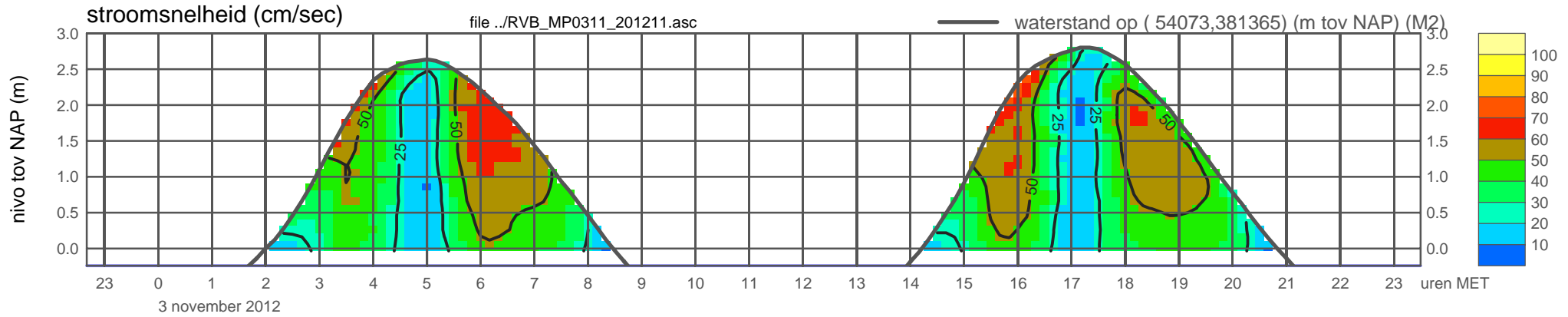
# meetpunt RVB\_MP0311\_201211 ( x=054073 , y=381365 , bodem=NAP -0.24 m sensor=NAP -0.14 m)



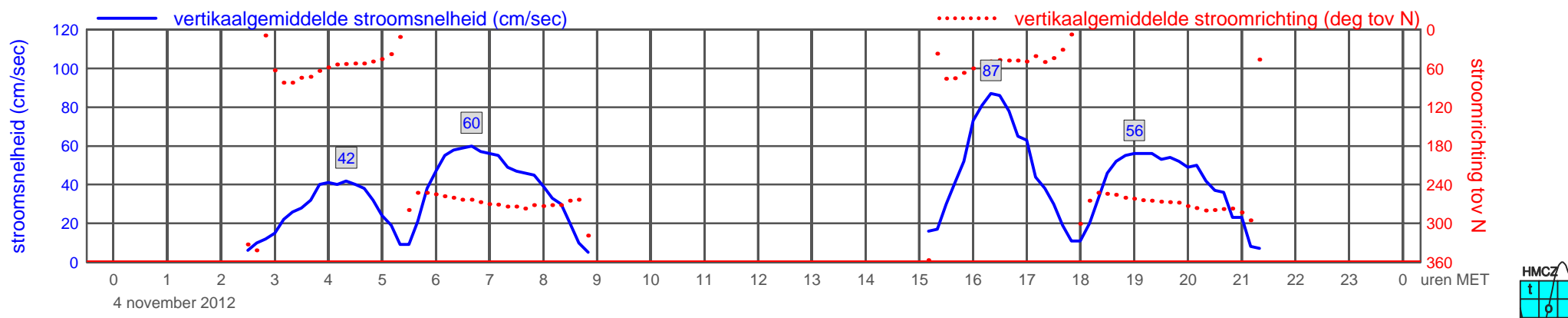
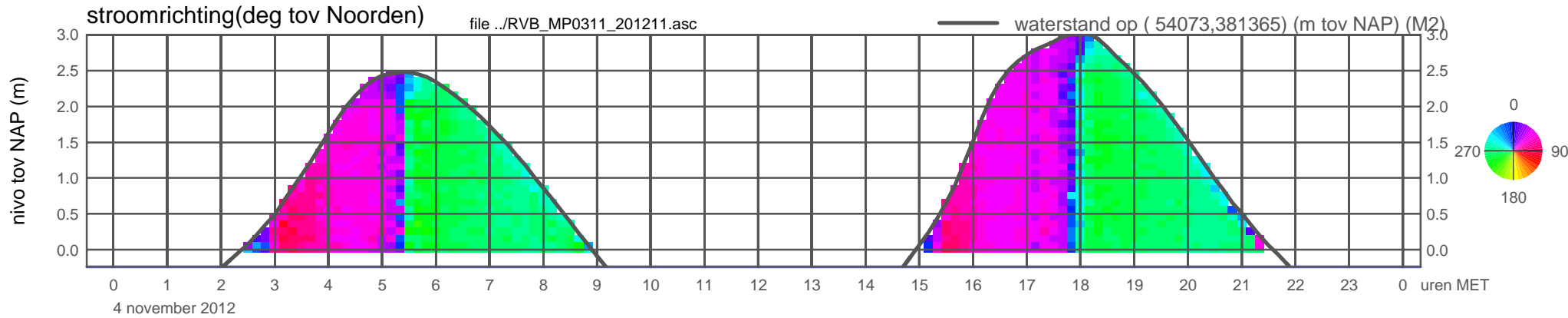
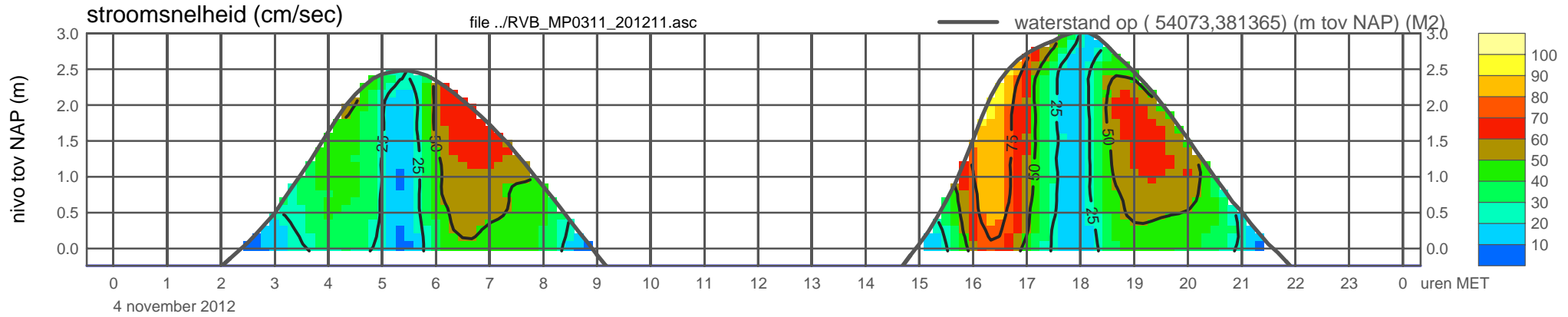
meetpunt RVB\_MP0311\_201211 ( x=054073 , y=381365 , bodem=NAP -0.24 m sensor=NAP -0.14 m )



meetpunt RVB\_MP0311\_201211 ( x=054073 , y=381365 , bodem=NAP -0.24 m sensor=NAP -0.14 m)

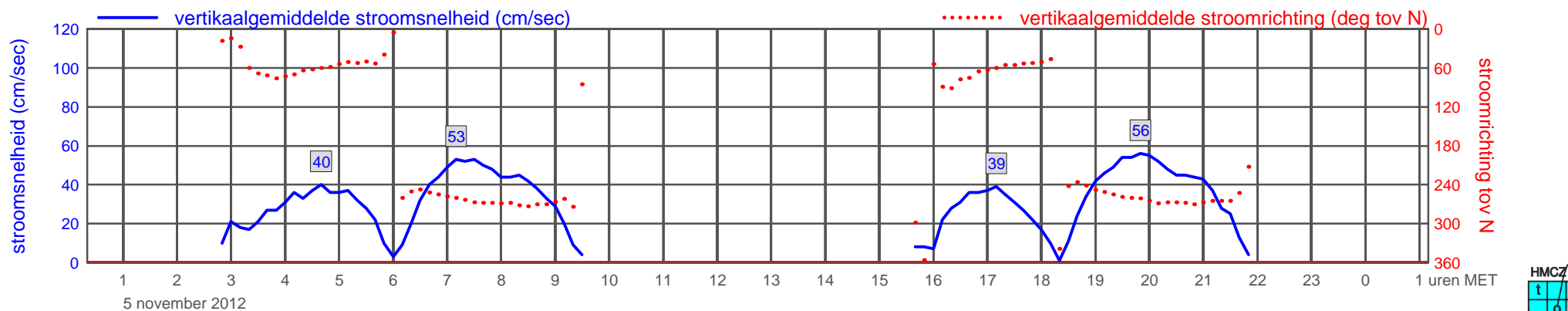
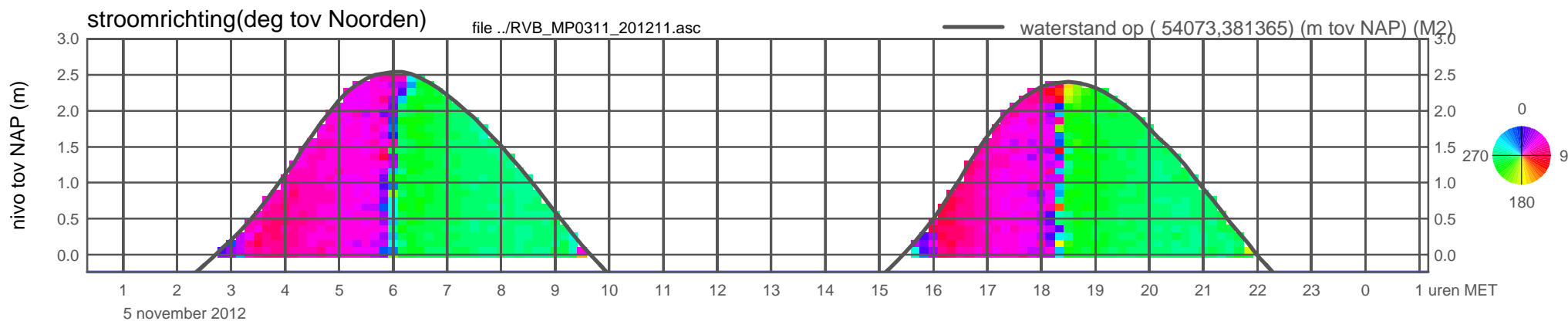
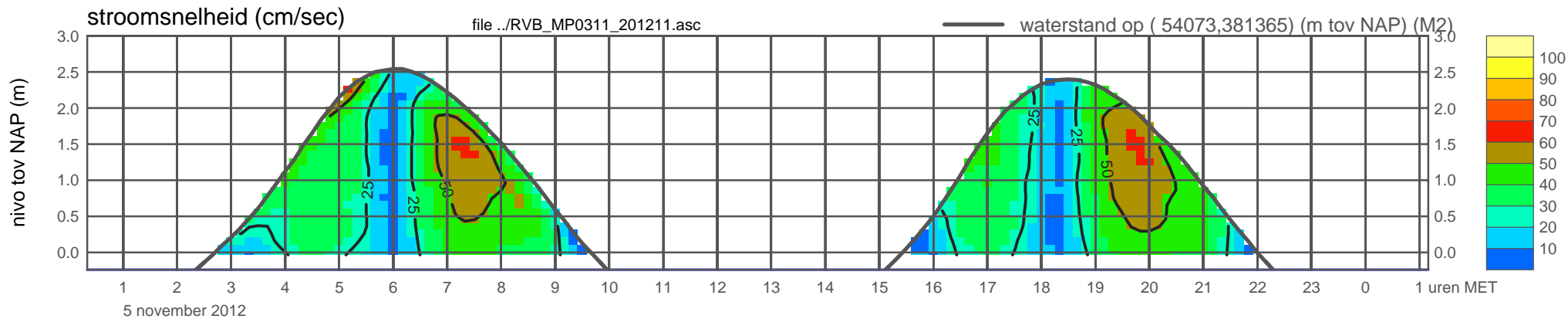


# meetpunt RVB\_MP0311\_201211 ( x=054073 , y=381365 , bodem=NAP -0.24 m sensor=NAP -0.14 m )

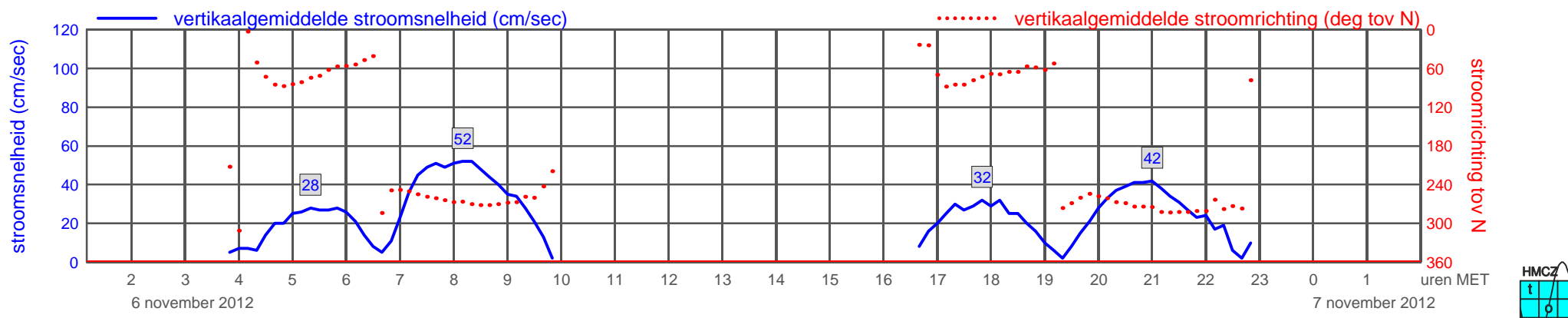
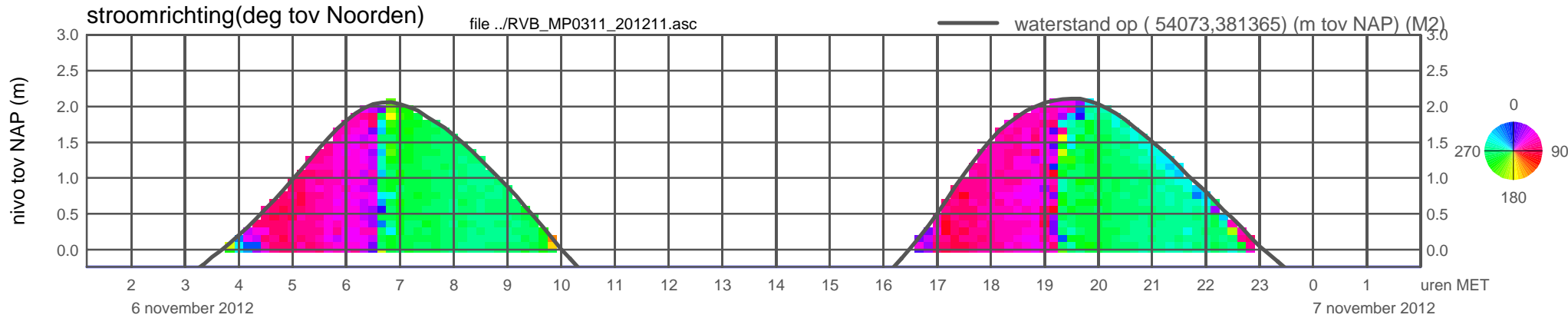
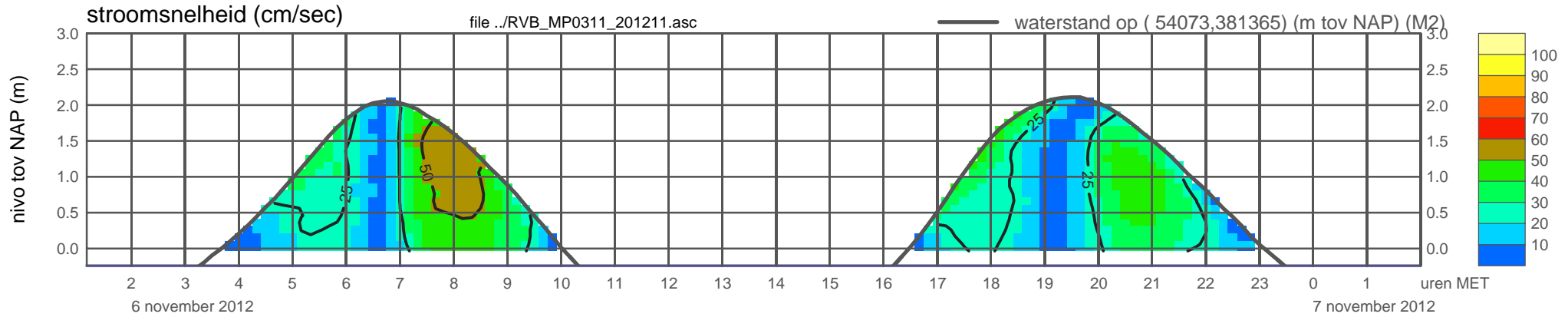




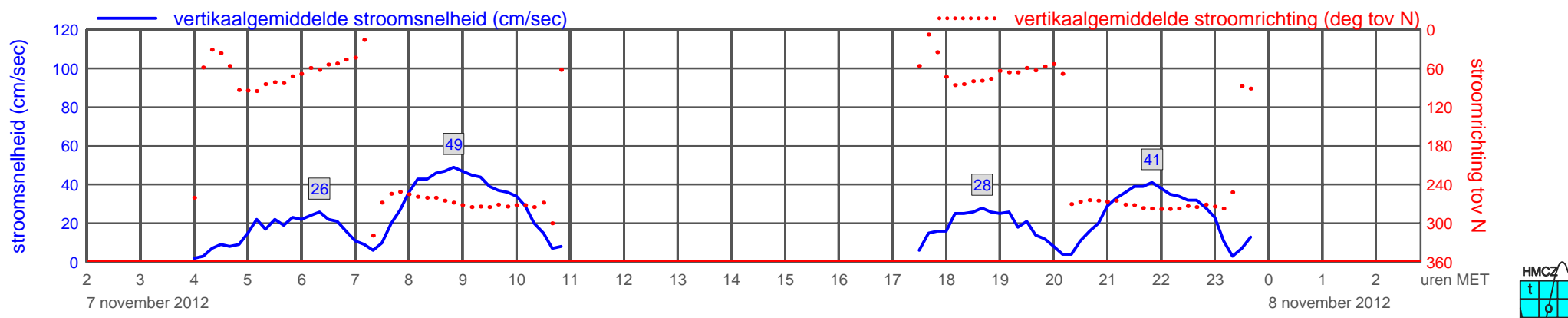
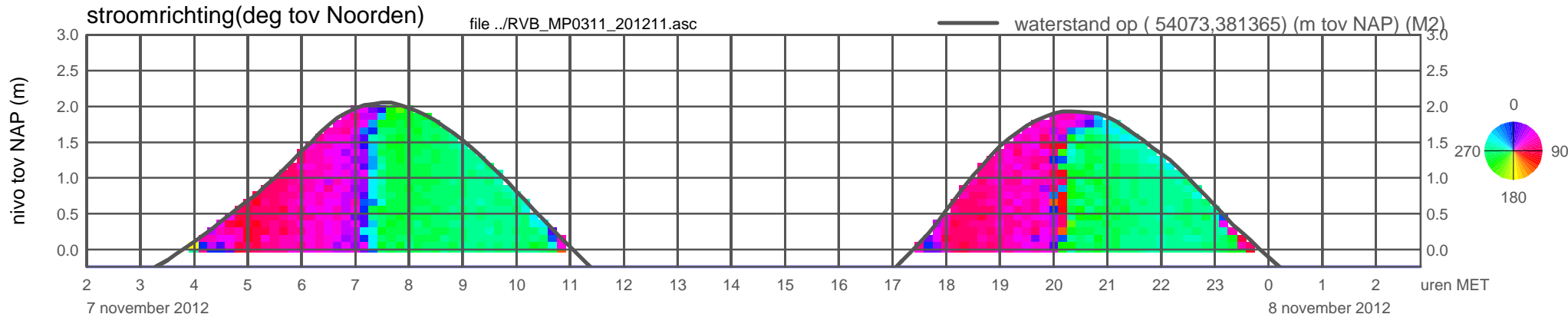
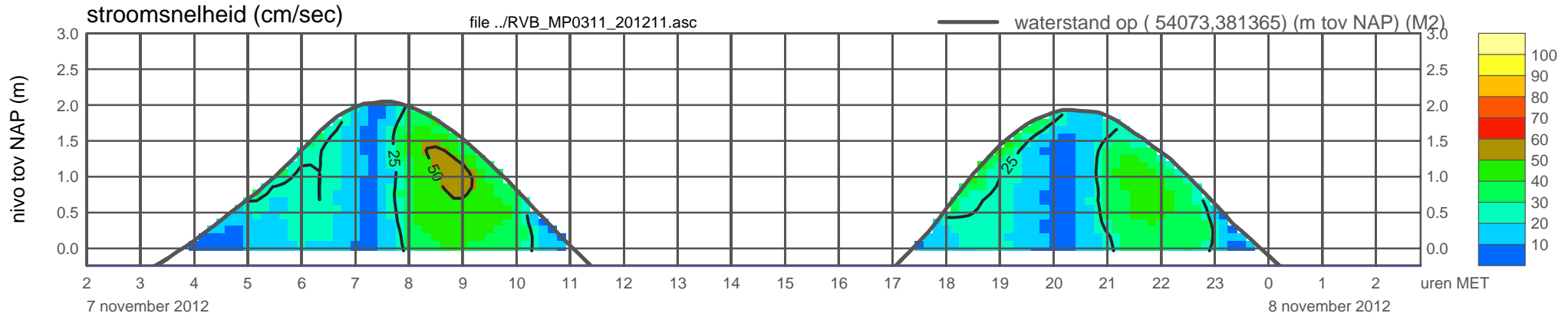
# meetpunt RVB\_MP0311\_201211 ( x=054073 , y=381365 , bodem=NAP -0.24 m sensor=NAP -0.14 m )



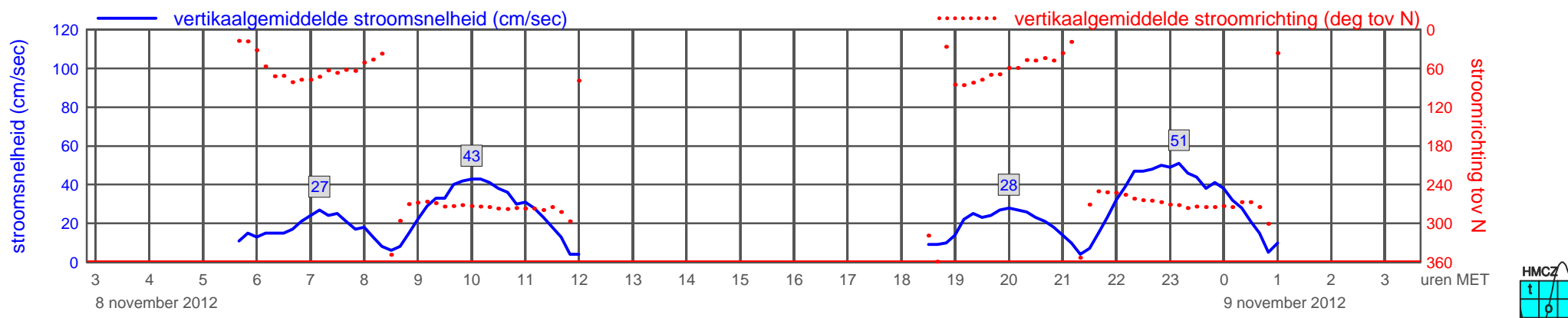
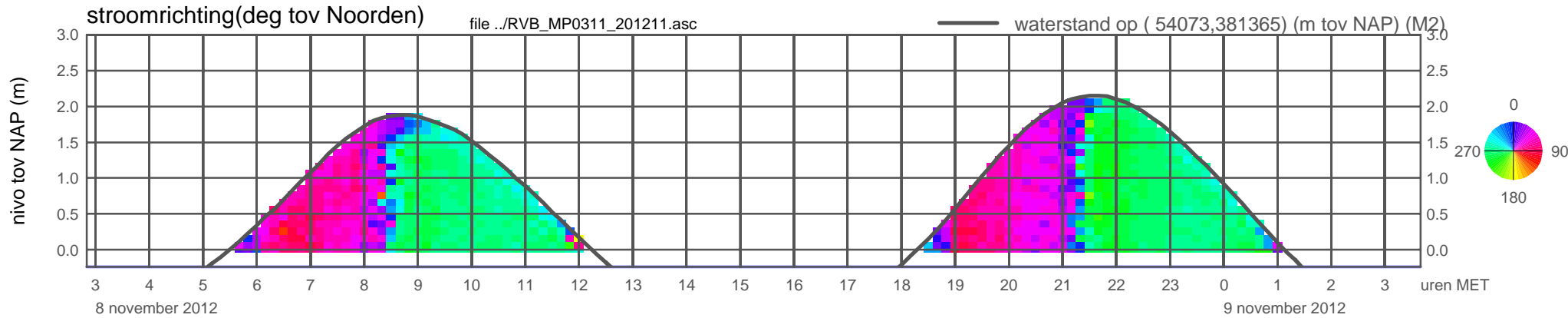
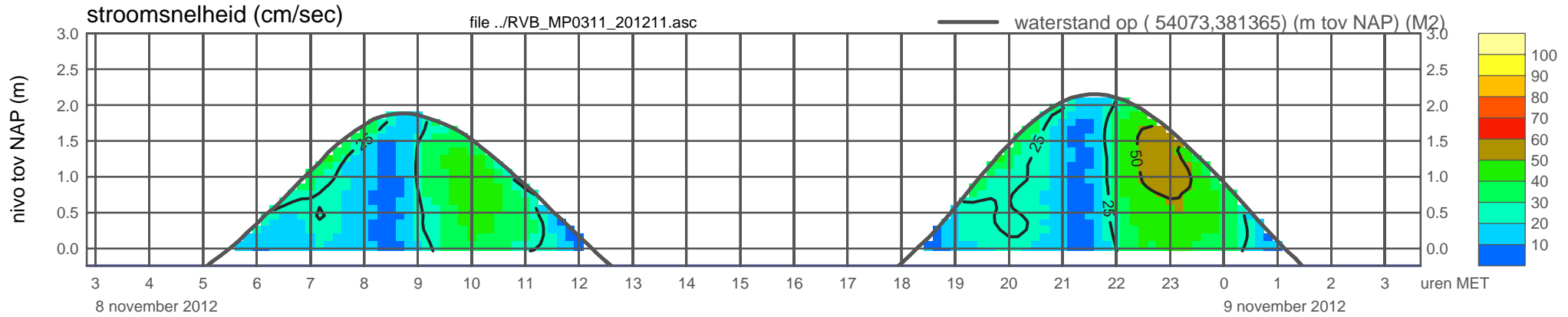
meetpunt RVB\_MP0311\_201211 ( x=054073 , y=381365 , bodem=NAP -0.24 m sensor=NAP -0.14 m)



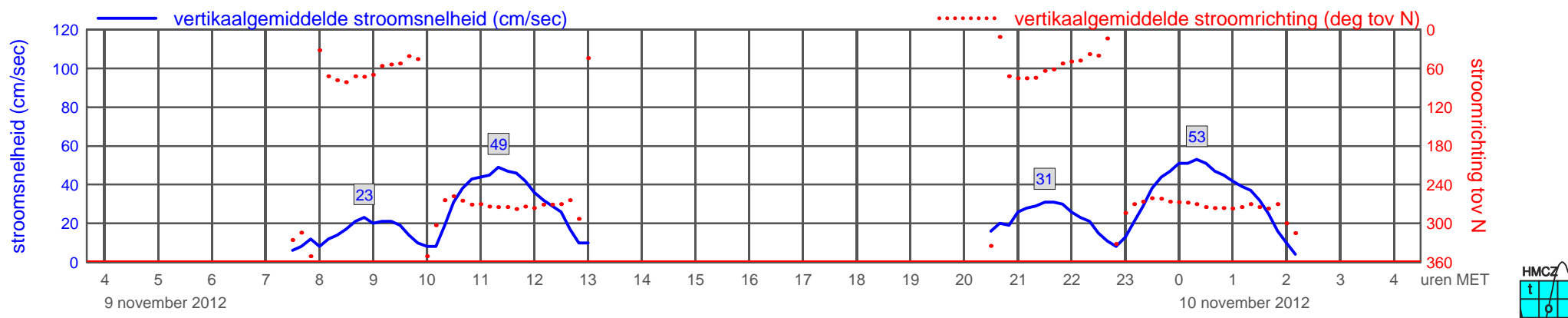
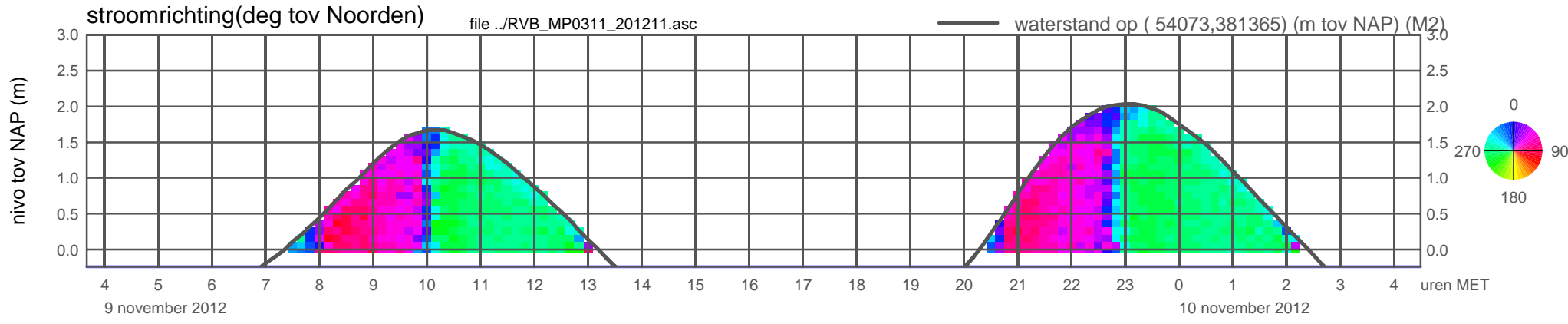
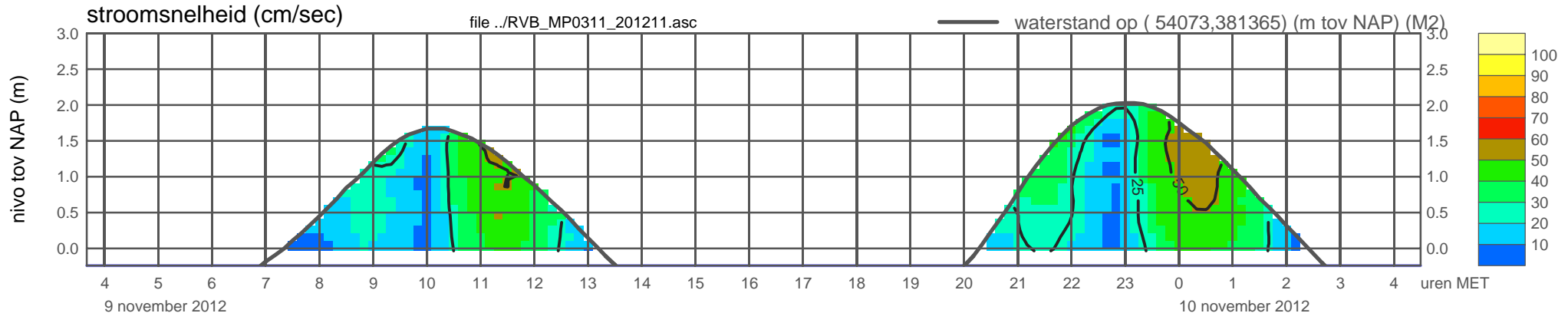
# meetpunt RVB\_MP0311\_201211 ( x=054073 , y=381365 , bodem=NAP -0.24 m sensor=NAP -0.14 m )



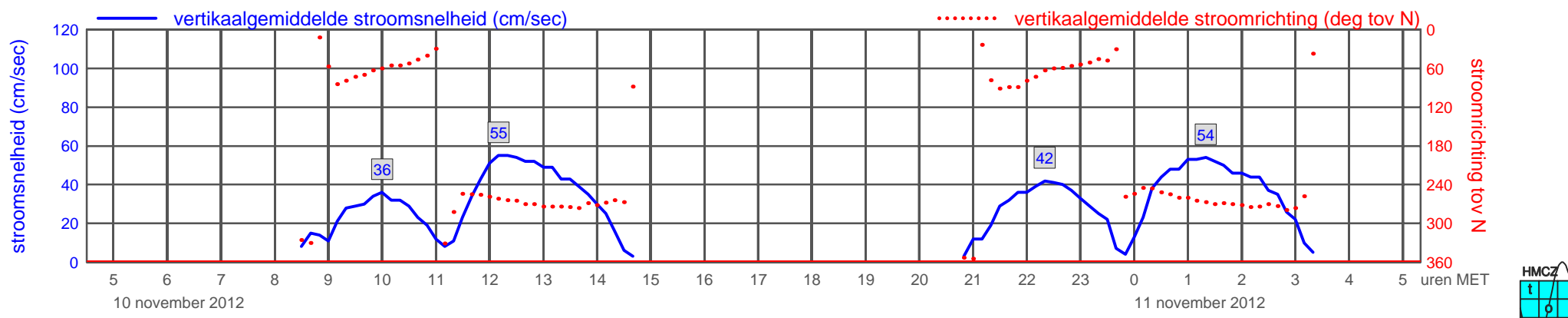
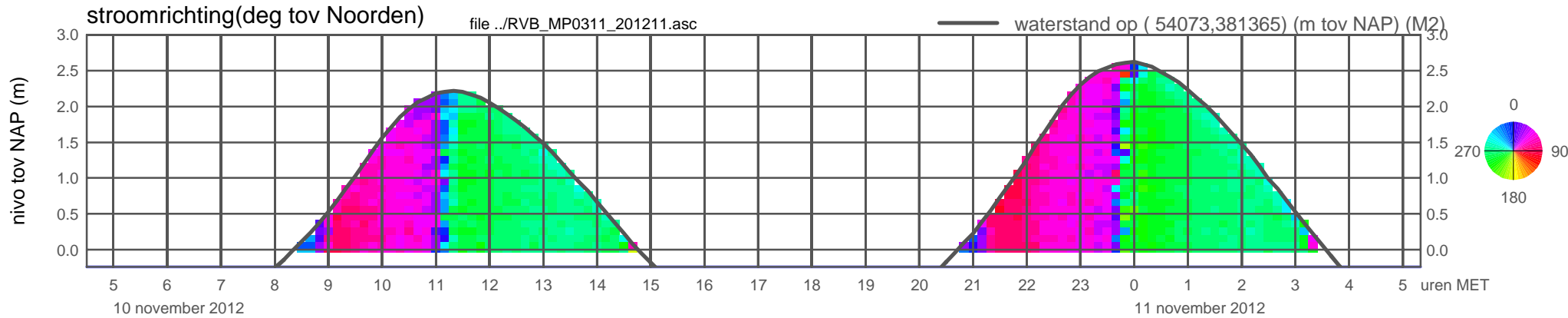
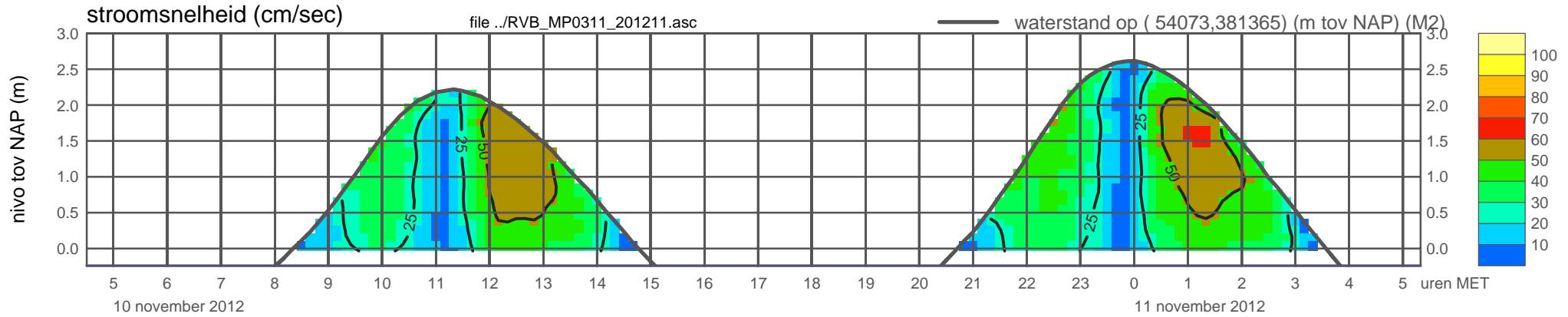
meetpunt RVB\_MP0311\_201211 ( x=054073 , y=381365 , bodem=NAP -0.24 m sensor=NAP -0.14 m )



# meetpunt RVB\_MP0311\_201211 ( x=054073 , y=381365 , bodem=NAP -0.24 m sensor=NAP -0.14 m )

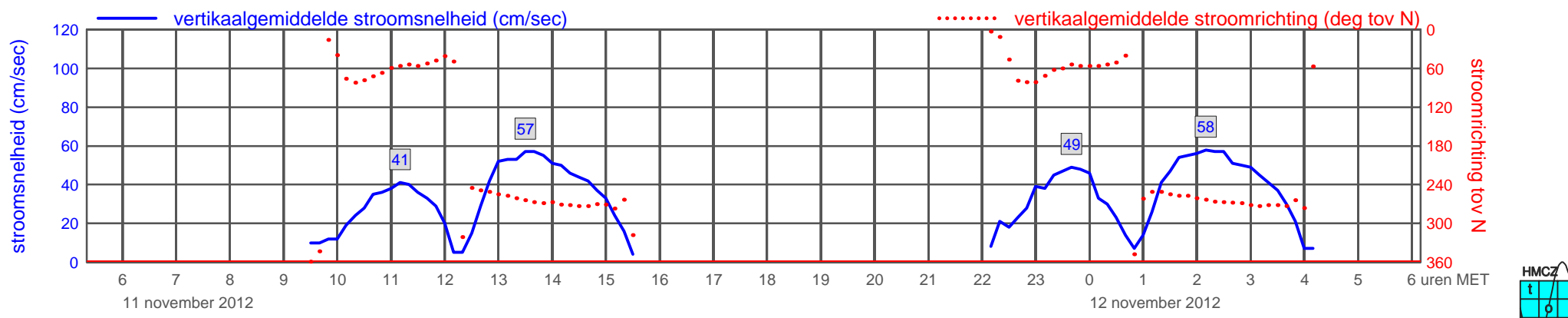
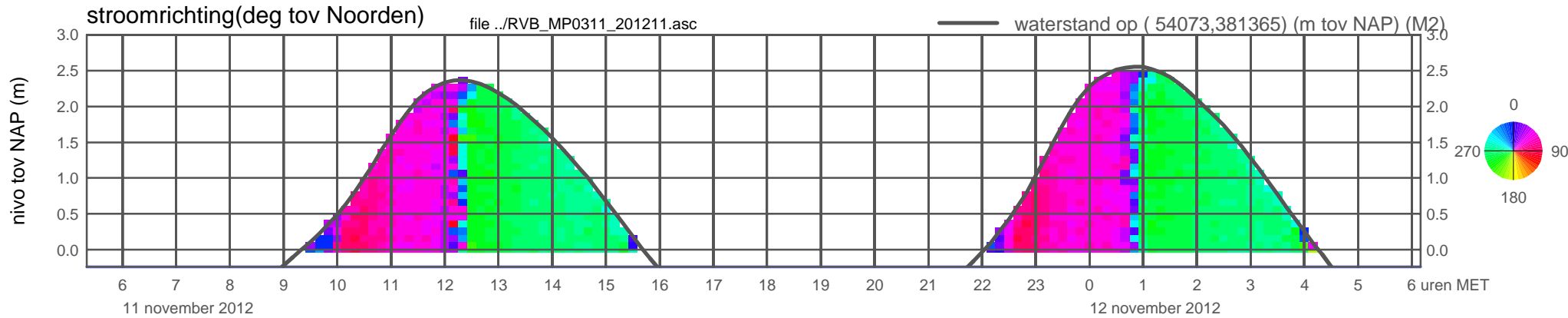
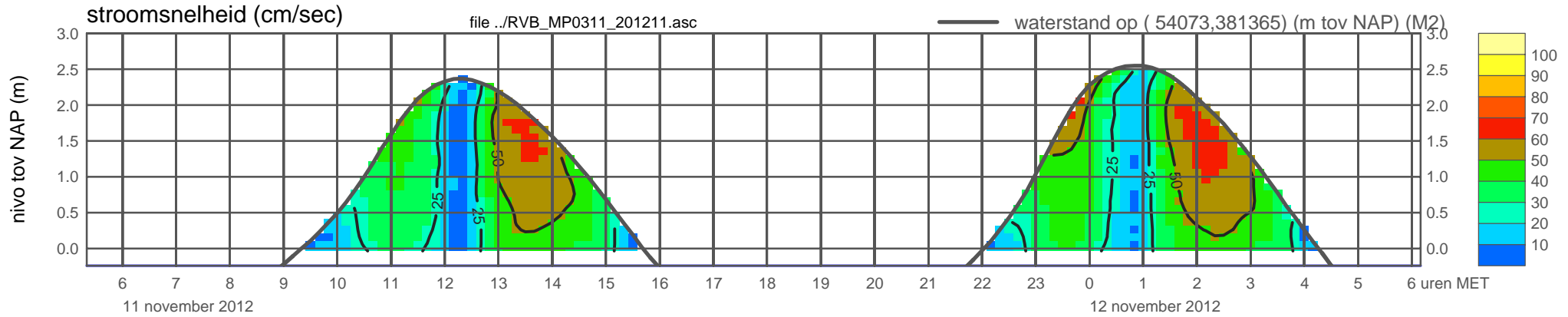


# meetpunt RVB\_MP0311\_201211 ( x=054073 , y=381365 , bodem=NAP -0.24 m sensor=NAP -0.14 m )

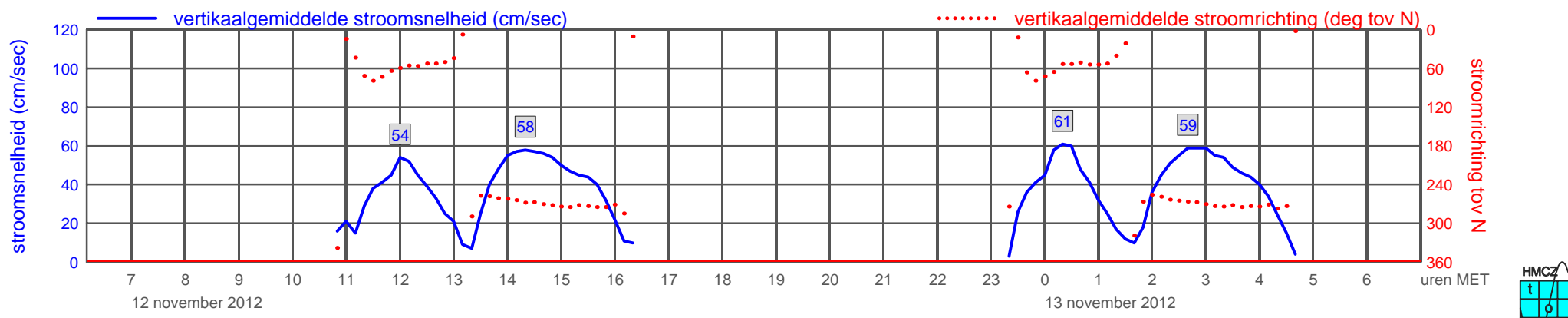
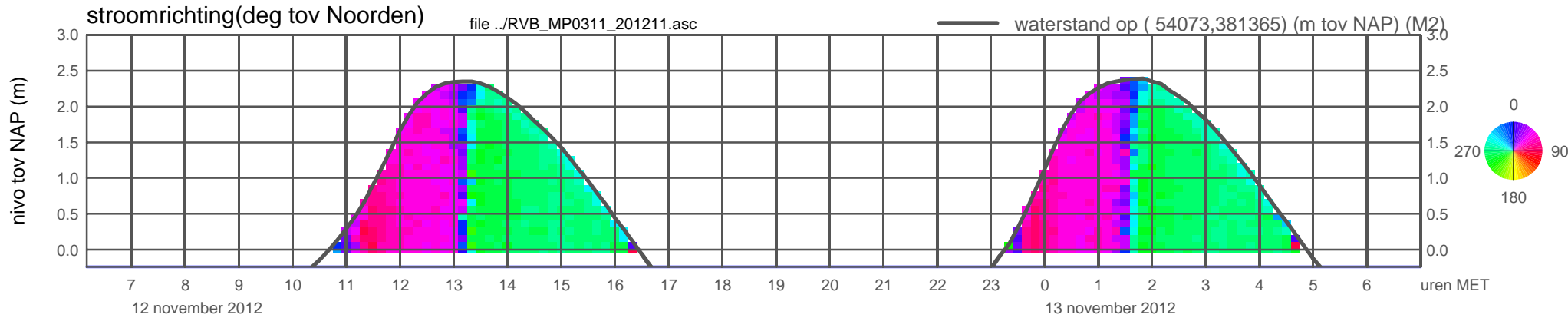
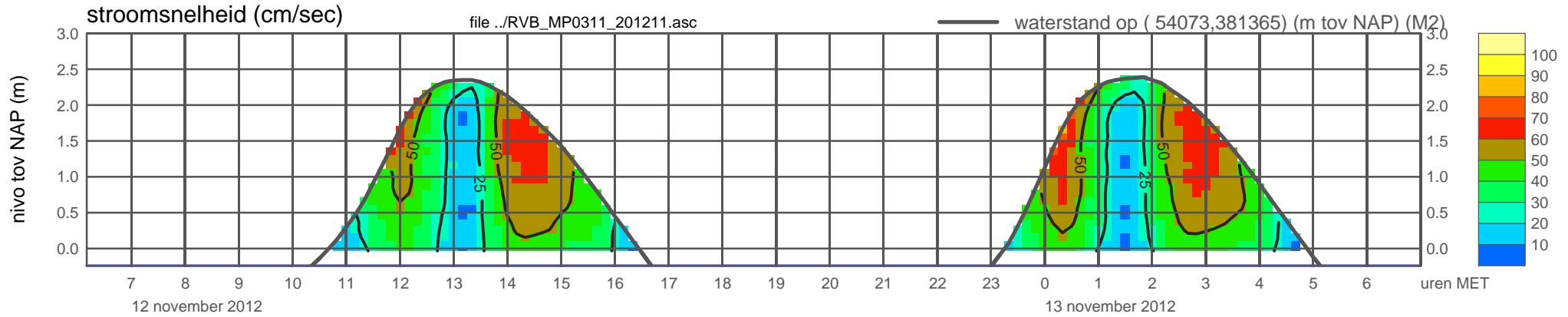


rijkswaterstaat zeeland

meetpunt RVB\_MP0311\_201211 ( x=054073 , y=381365 , bodem=NAP -0.24 m sensor=NAP -0.14 m)

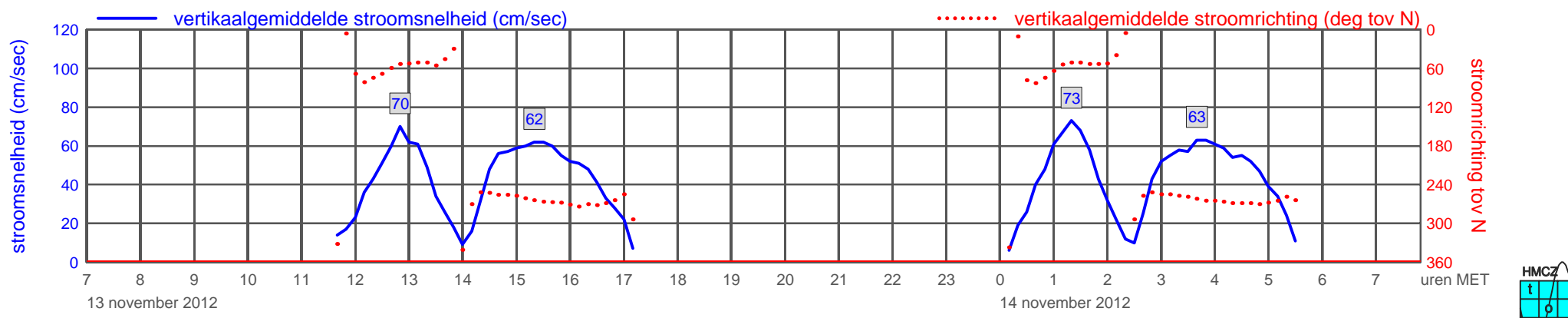
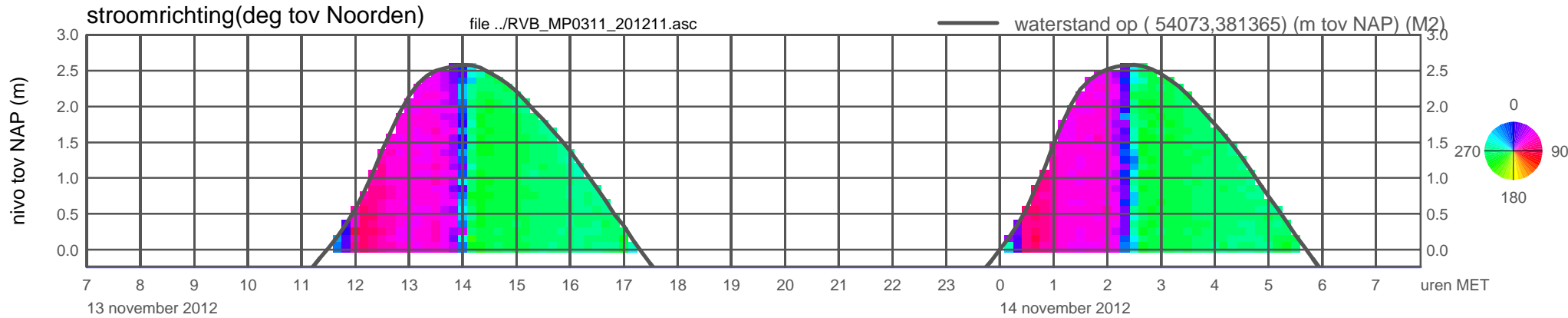
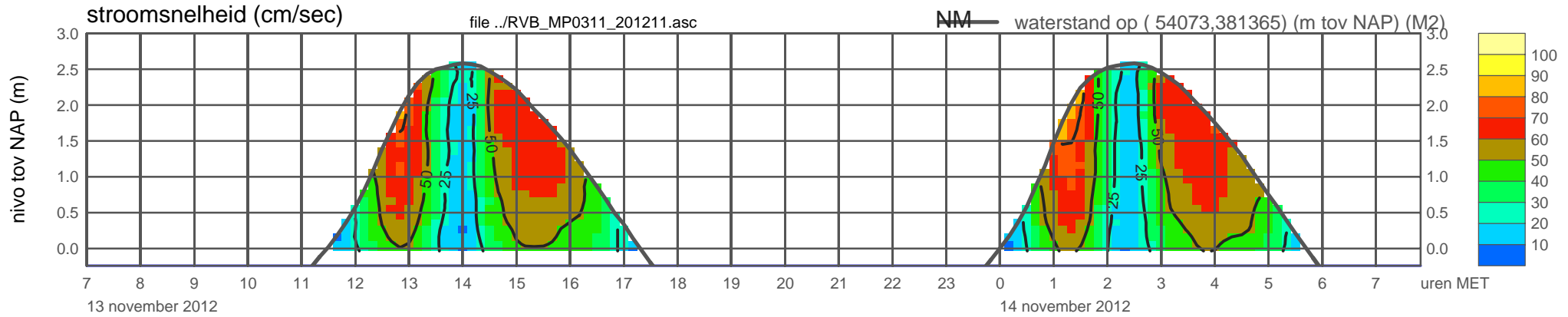


meetpunt RVB\_MP0311\_201211 ( x=054073 , y=381365 , bodem=NAP -0.24 m sensor=NAP -0.14 m)

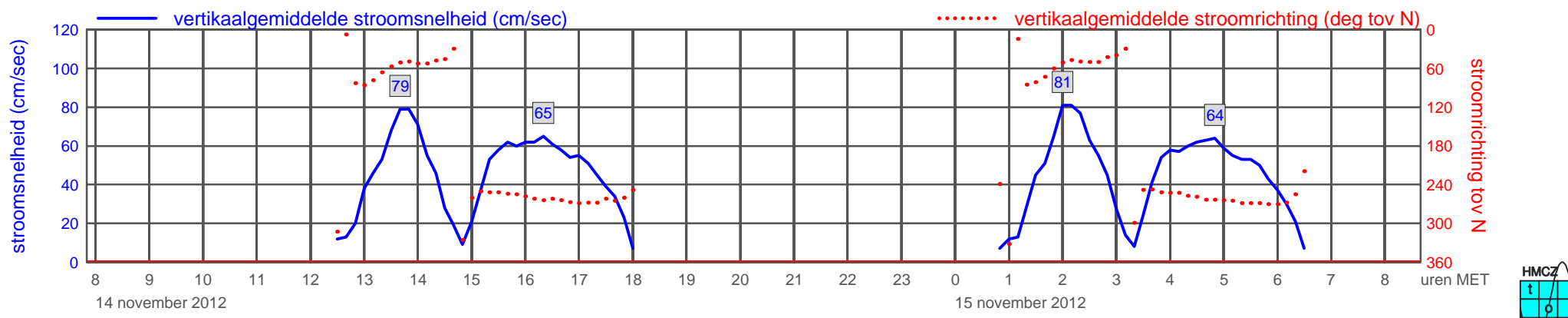
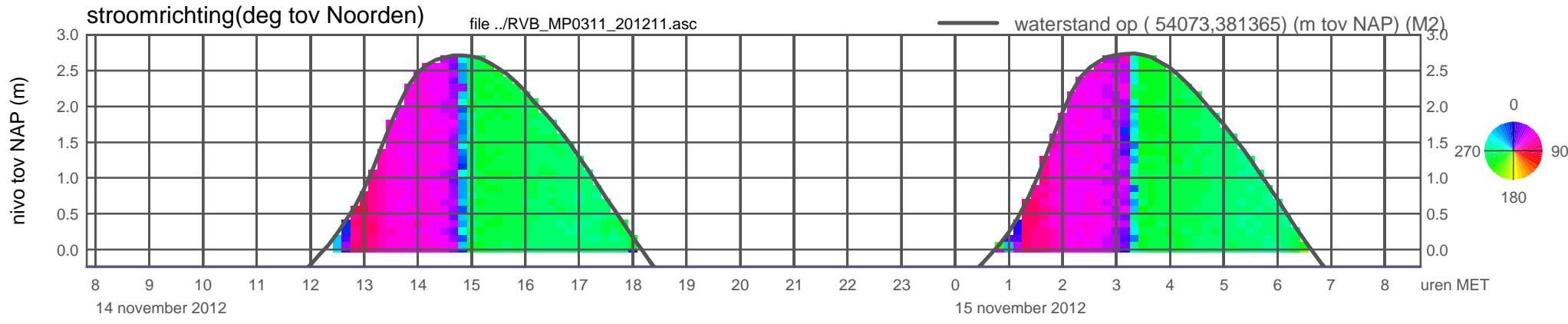
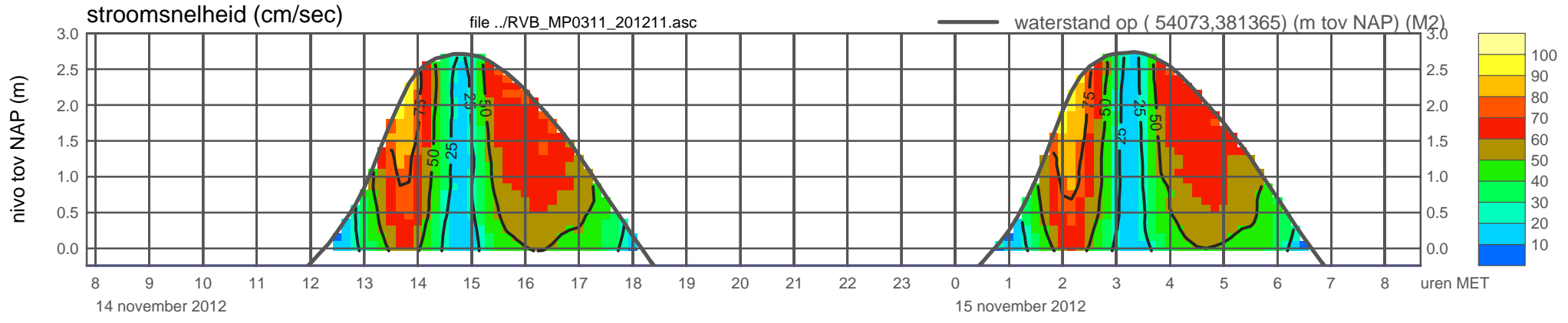




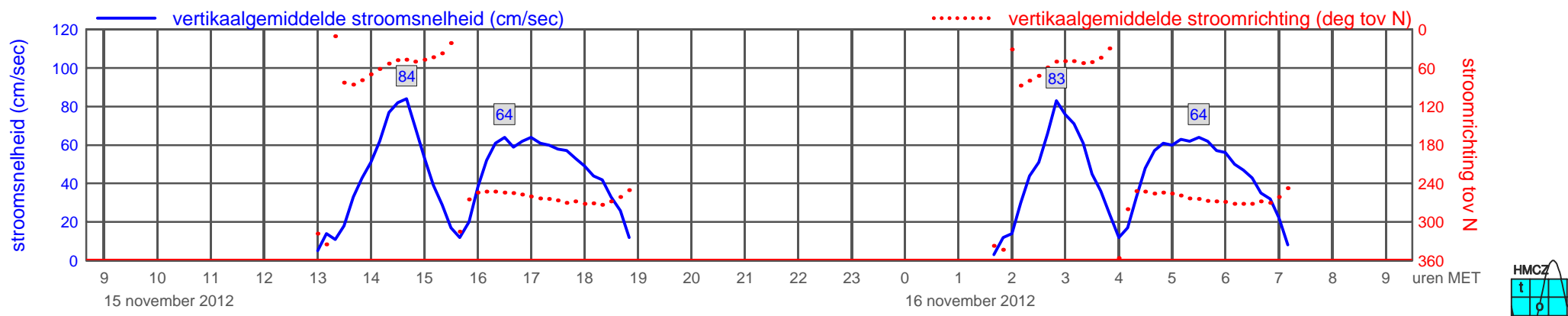
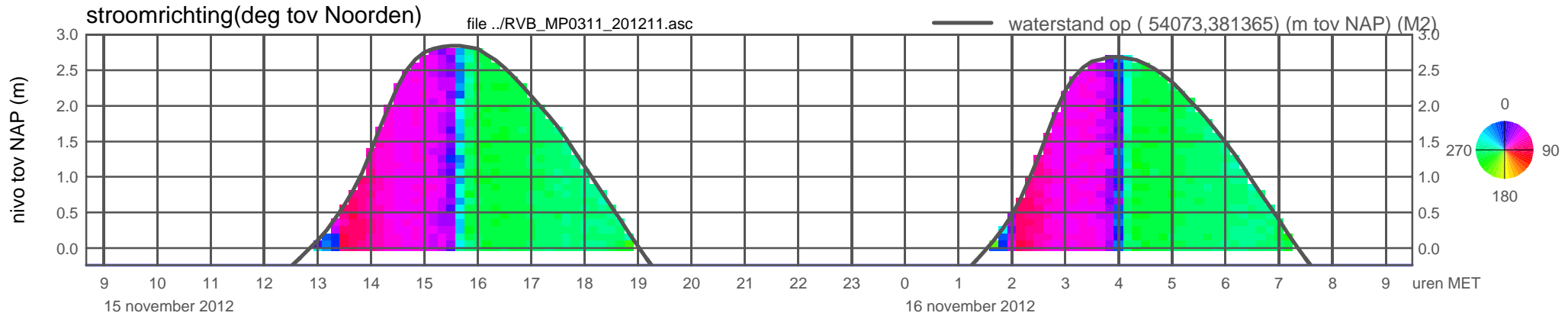
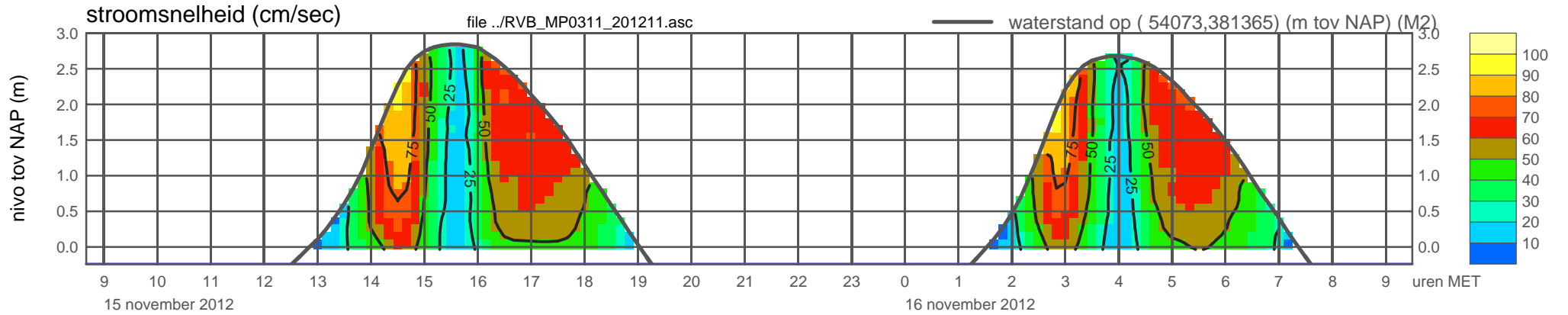
# meetpunt RVB\_MP0311\_201211 ( x=054073 , y=381365 , bodem=NAP -0.24 m sensor=NAP -0.14 m )



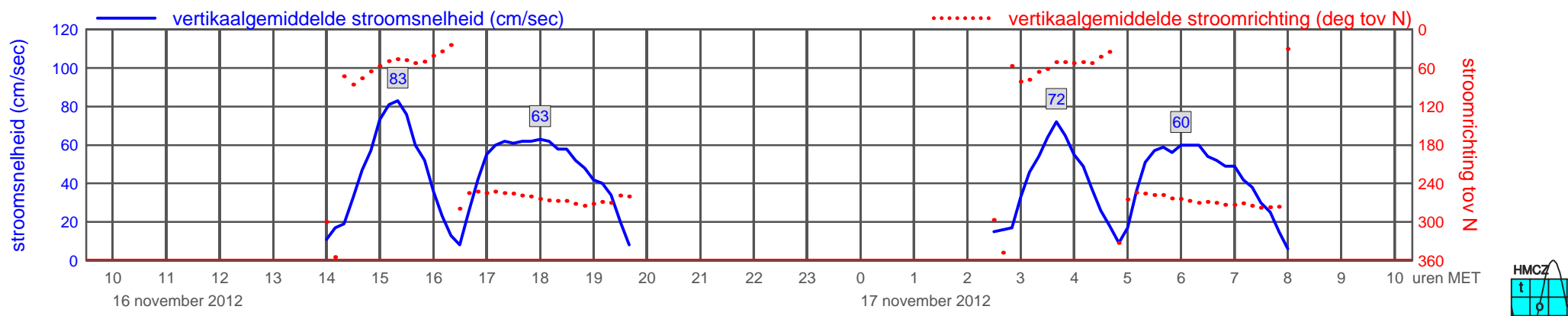
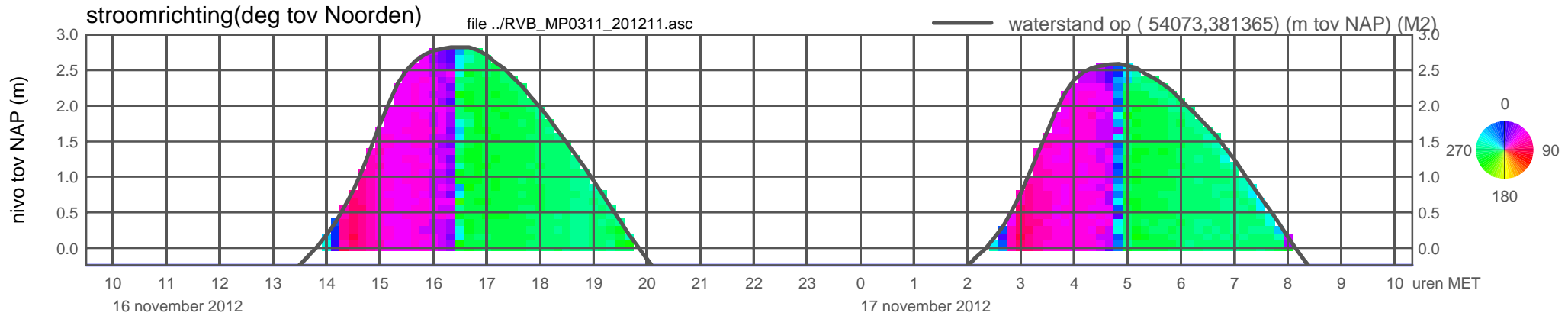
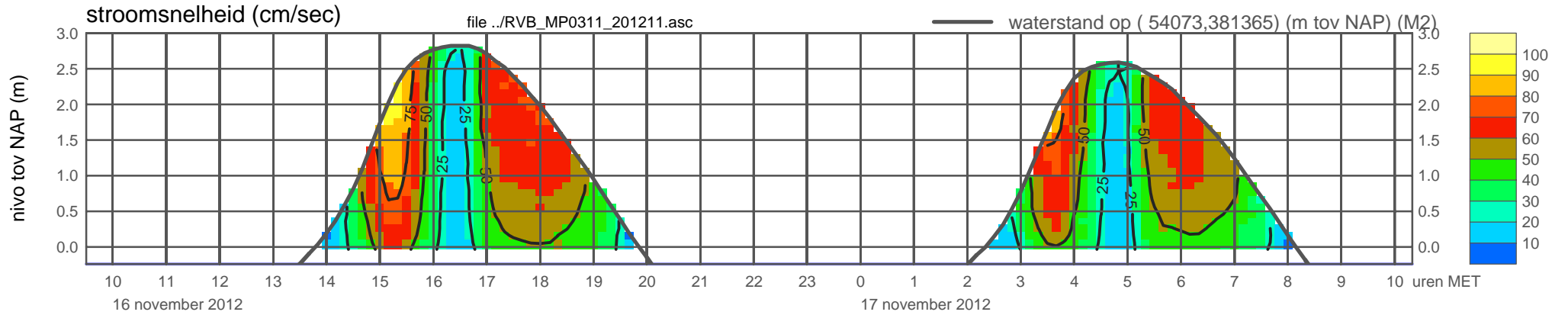
meetpunt RVB\_MP0311\_201211 ( x=054073 , y=381365 , bodem=NAP -0.24 m sensor=NAP -0.14 m)



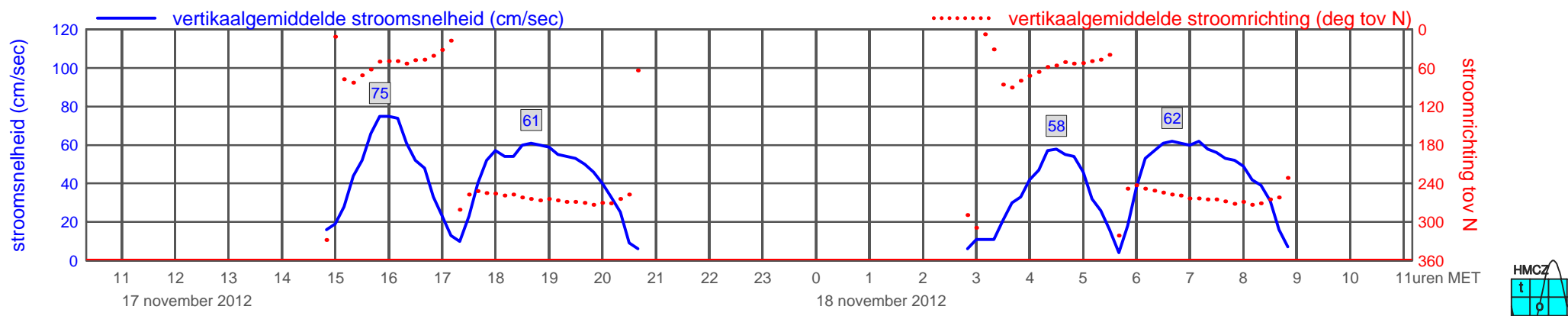
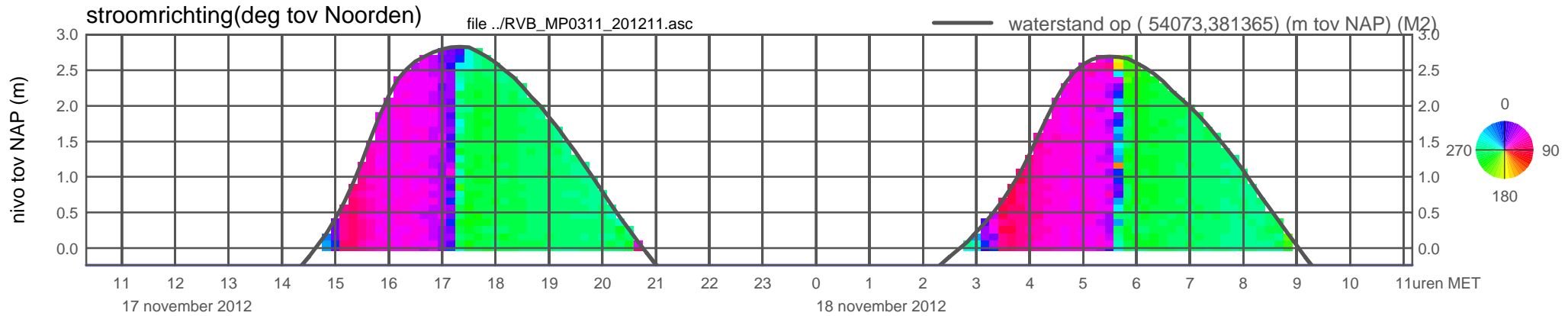
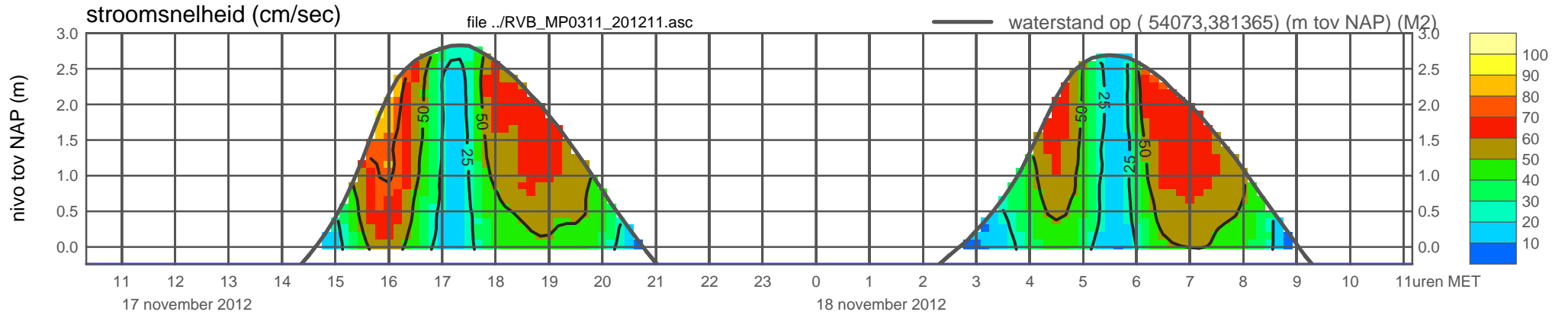
# meetpunt RVB\_MP0311\_201211 ( x=054073 , y=381365 , bodem=NAP -0.24 m sensor=NAP -0.14 m)



# meetpunt RVB\_MP0311\_201211 ( x=054073 , y=381365 , bodem=NAP -0.24 m sensor=NAP -0.14 m )



# meetpunt RVB\_MP0311\_201211 ( x=054073 , y=381365 , bodem=NAP -0.24 m sensor=NAP -0.14 m )



rijkswaterstaat zeeland

# meetpunt RVB\_MP0311\_201211 ( x=054073 , y=381365 , bodem=NAP -0.24 m sensor=NAP -0.14 m )

