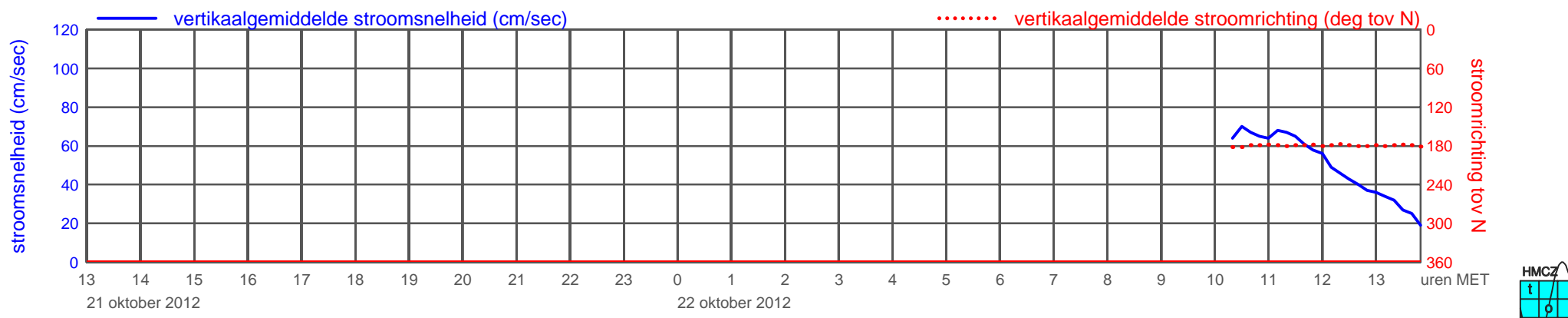
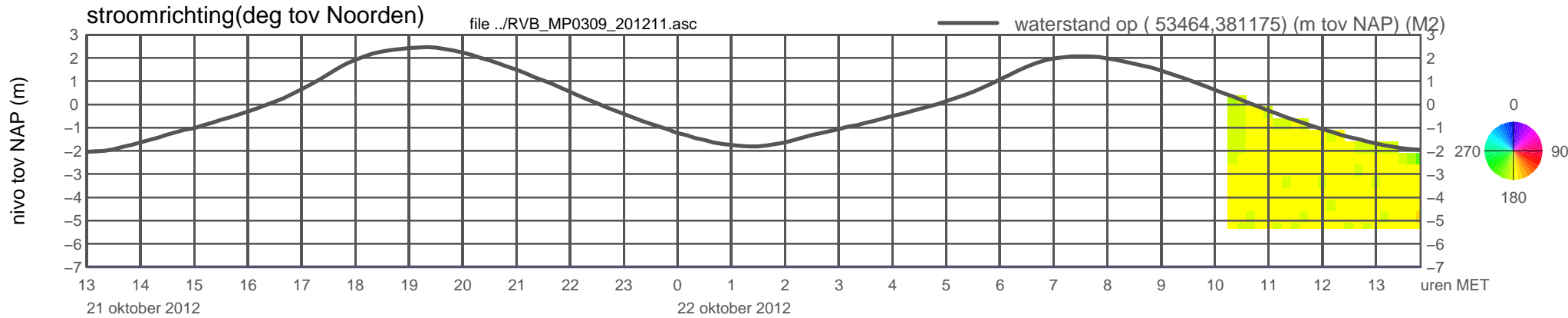
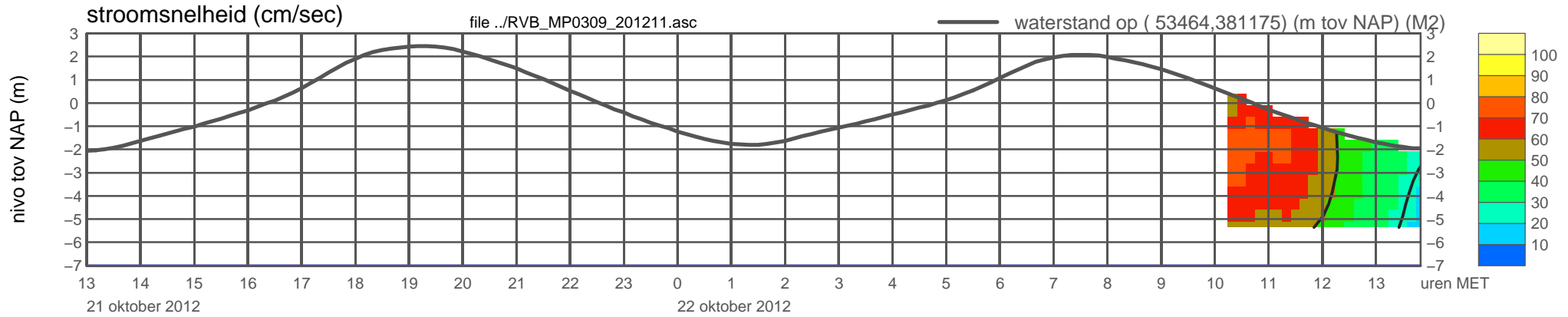
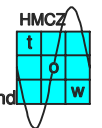
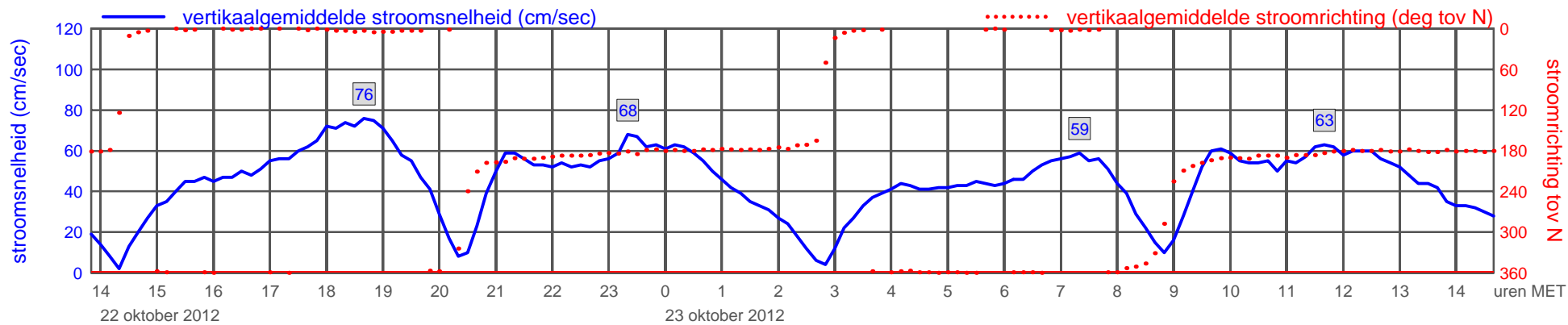
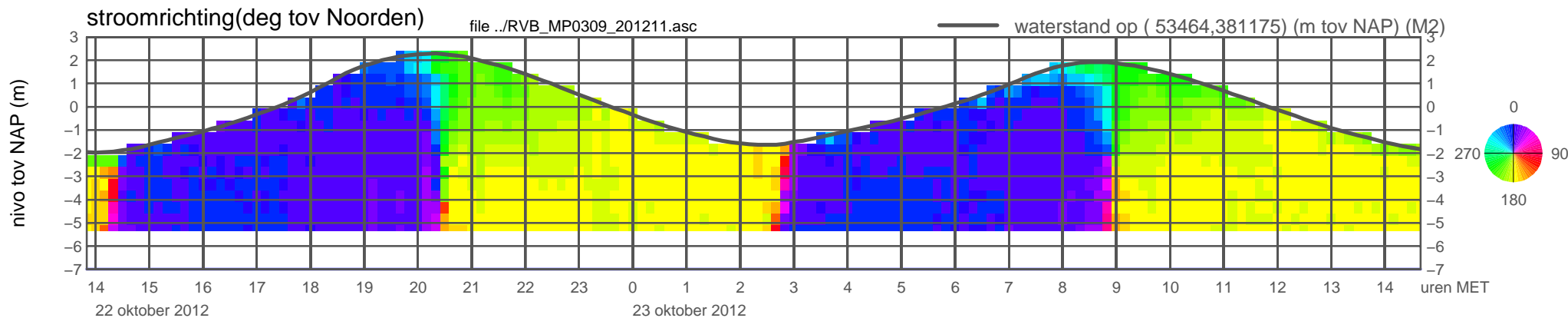
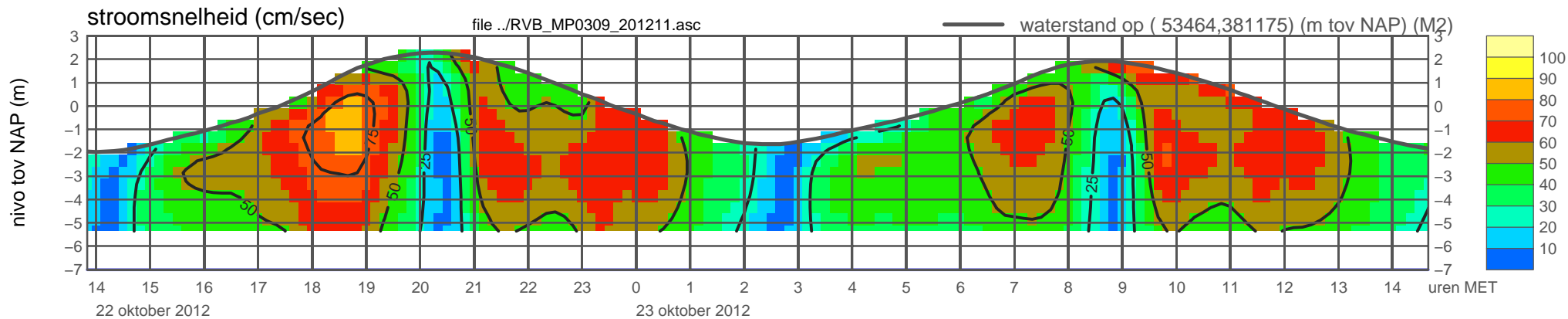


meetpunt RVB_MP0309_201211 (x=053464 , y=381175 , bodem=NAP -7.00 m sensor=NAP -6.40 m)

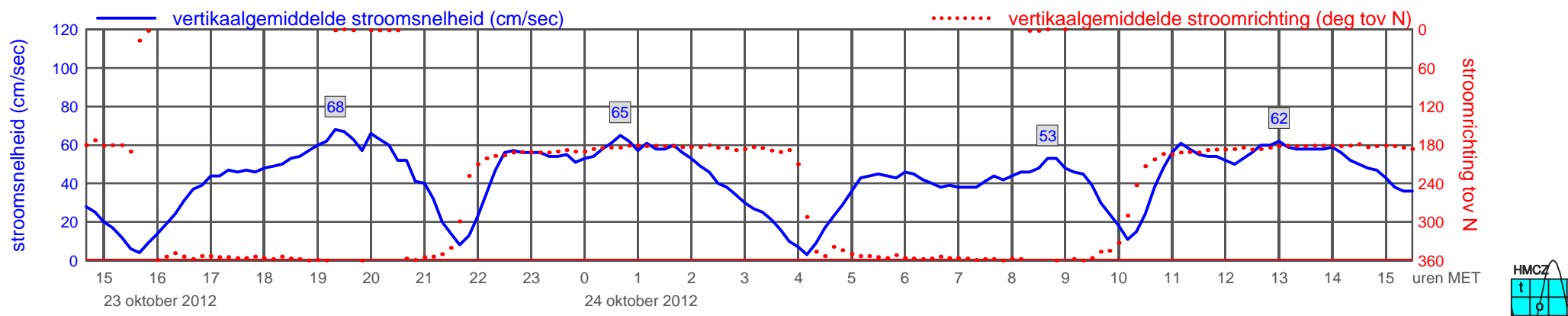
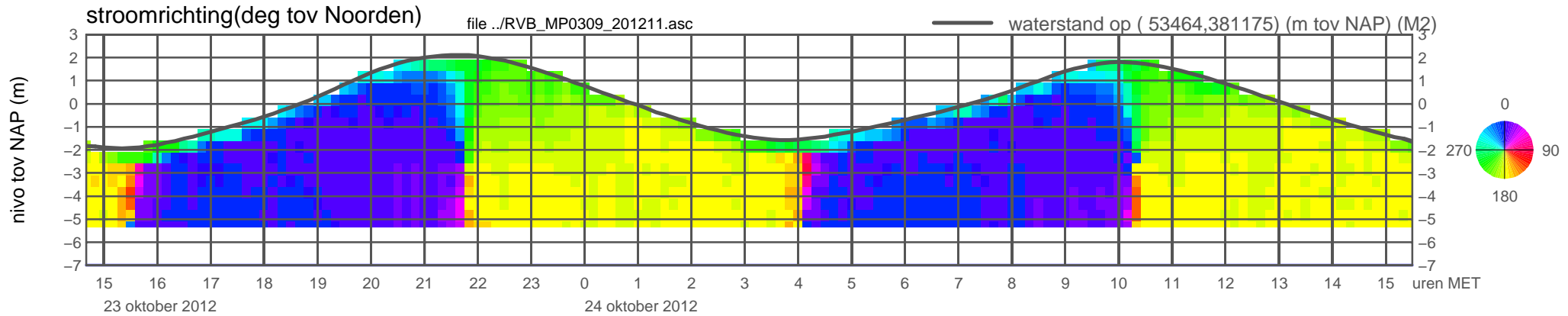
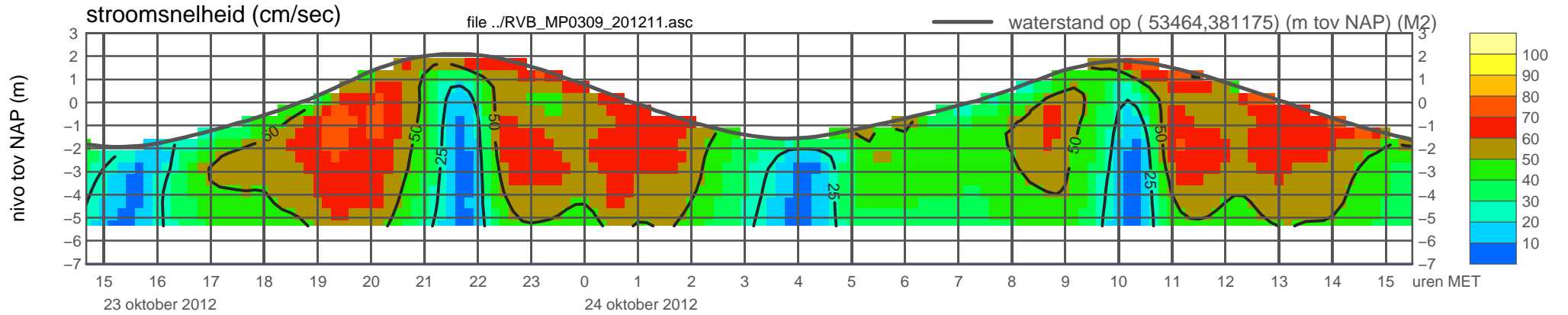


rijkswaterstaat zeeland

meetpunt RVB_MP0309_201211 (x=053464 , y=381175 , bodem=NAP -7.00 m sensor=NAP -6.40 m)

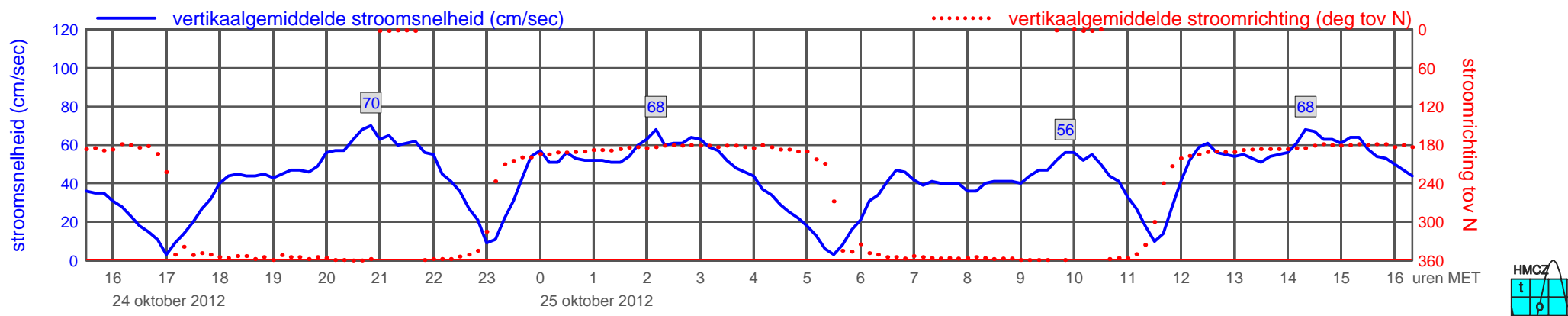
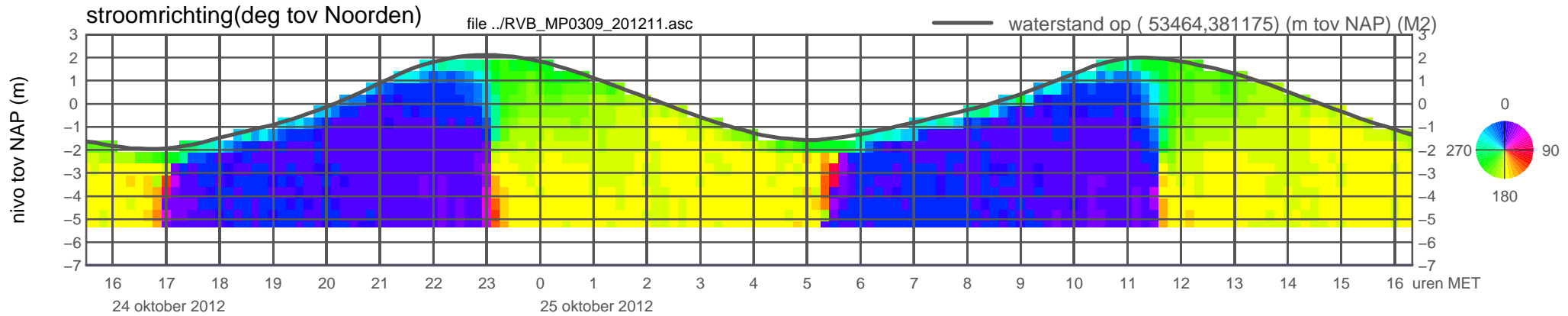
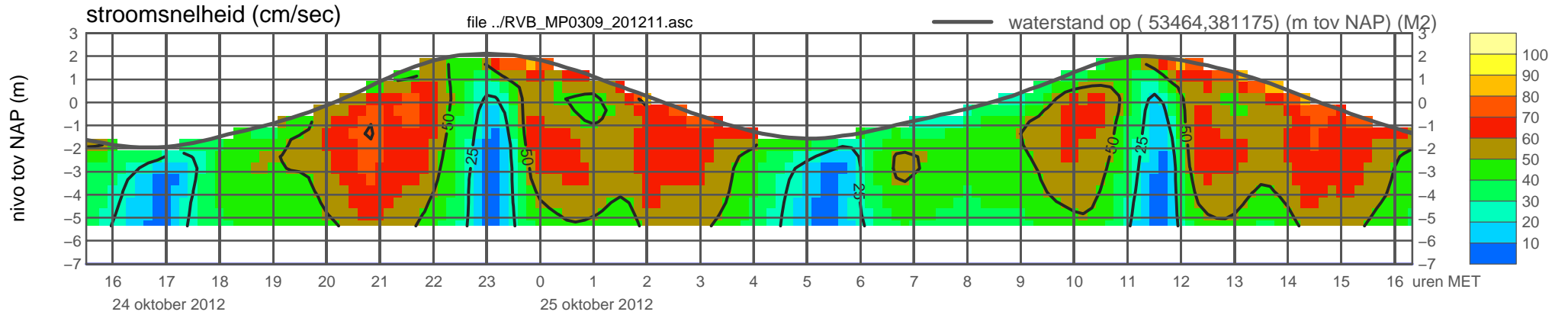


meetpunt RVB_MP0309_201211 (x=053464 , y=381175 , bodem=NAP -7.00 m sensor=NAP -6.40 m)



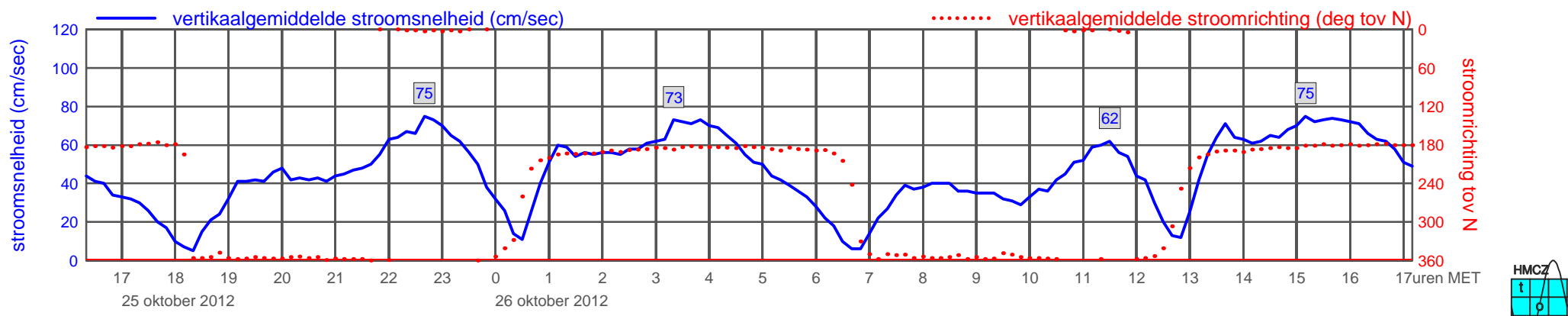
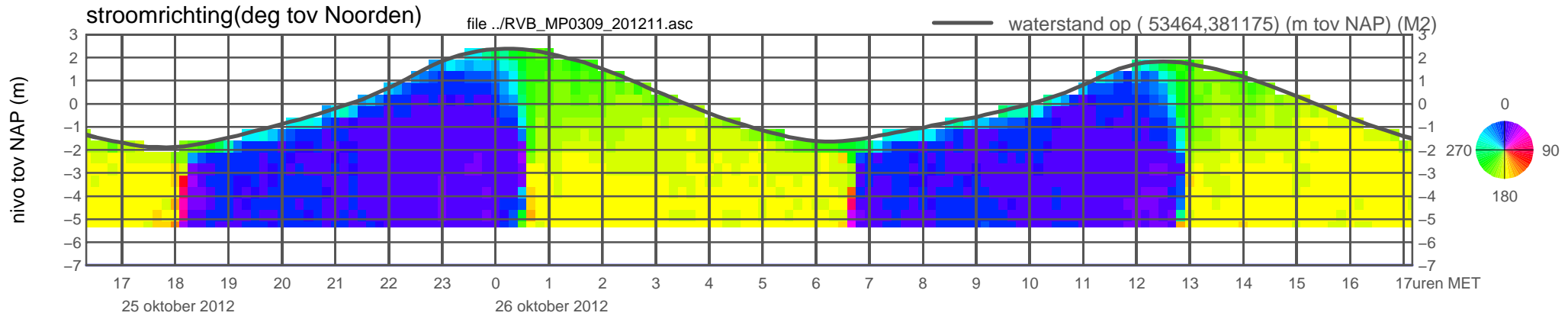
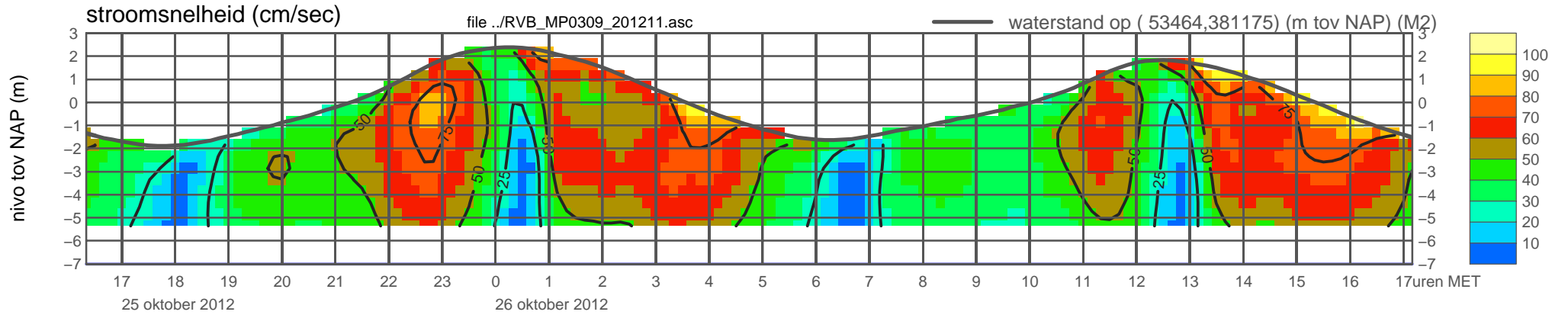
rijkswaterstaat zeeland

meetpunt RVB_MP0309_201211 (x=053464 , y=381175 , bodem=NAP -7.00 m sensor=NAP -6.40 m)

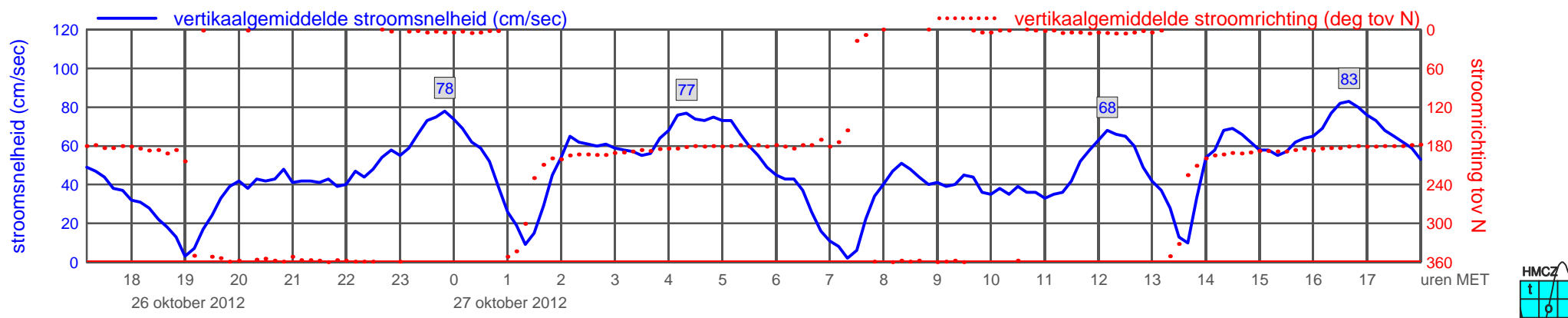
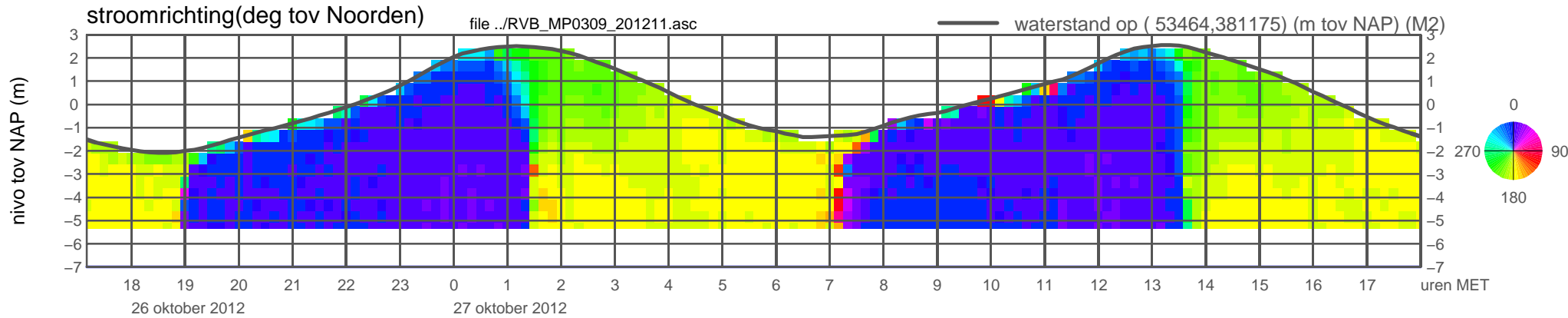
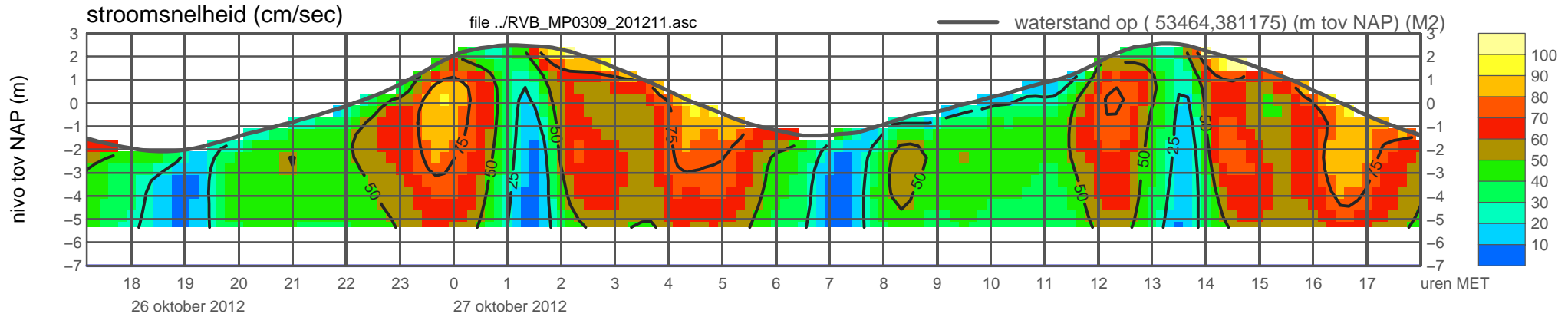


rijkswaterstaat zeeland

meetpunt RVB_MP0309_201211 (x=053464 , y=381175 , bodem=NAP -7.00 m sensor=NAP -6.40 m)

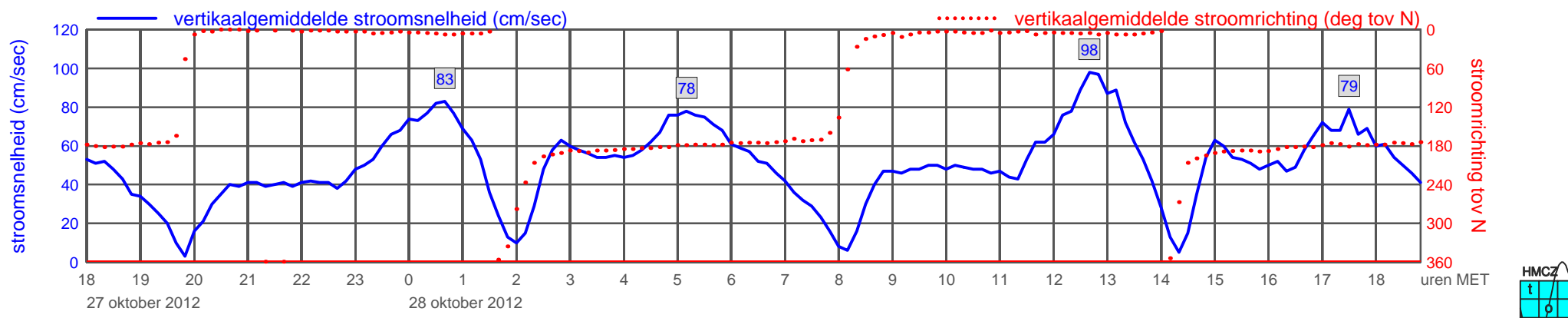
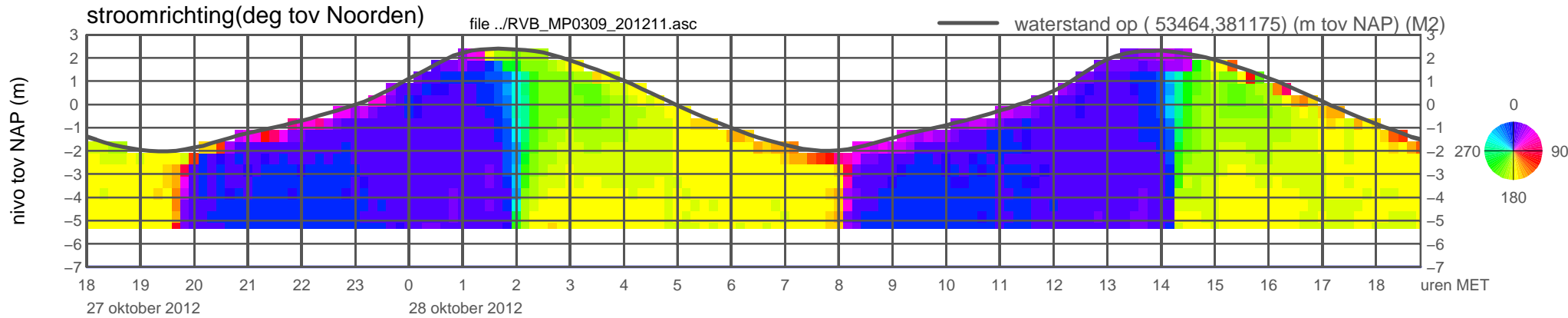
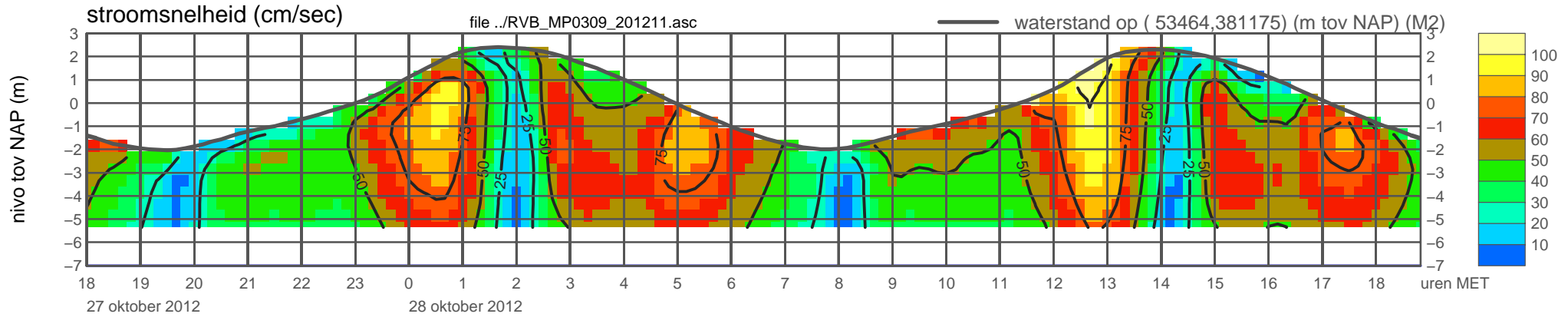


meetpunt RVB_MP0309_201211 (x=053464 , y=381175 , bodem=NAP -7.00 m sensor=NAP -6.40 m)



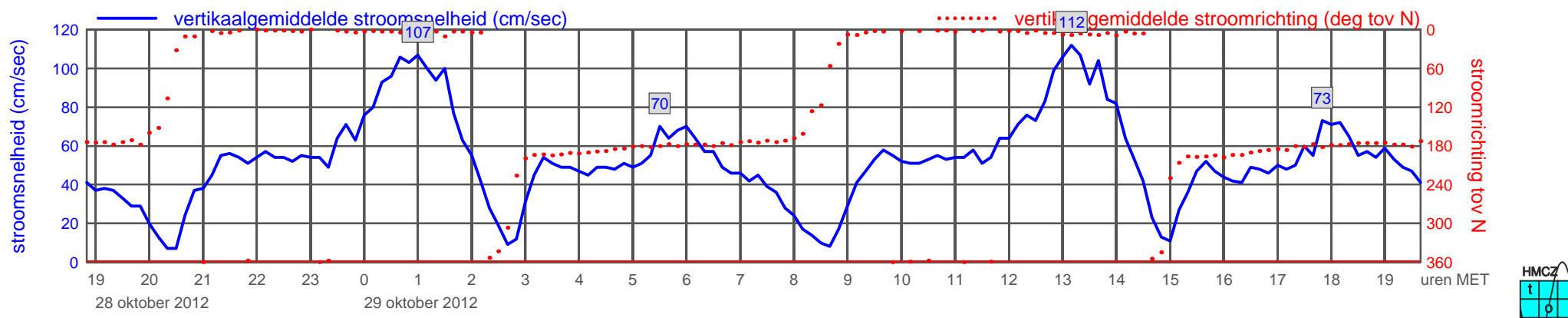
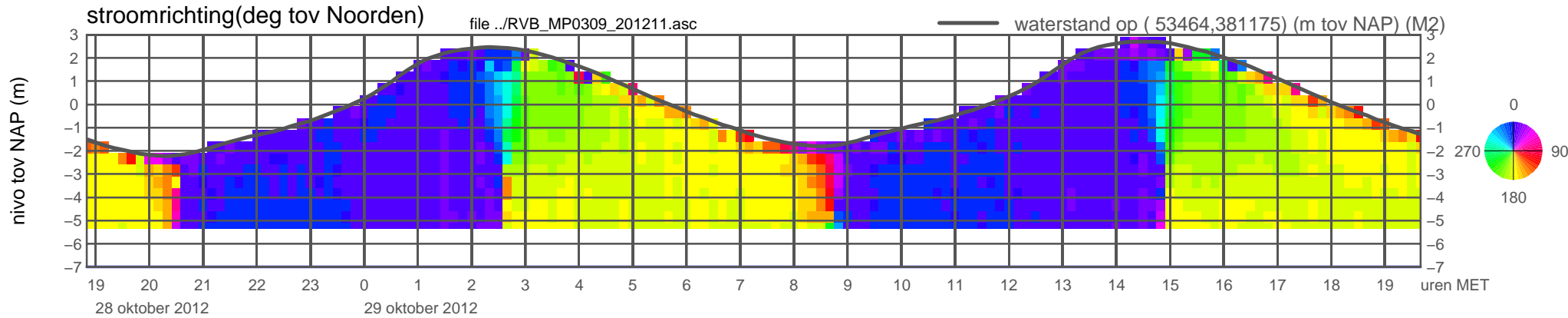
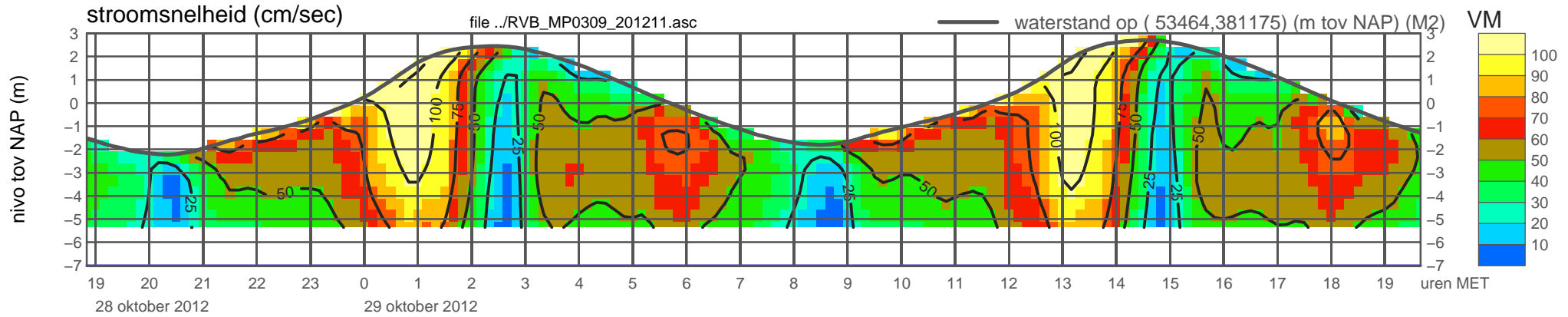
rijkswaterstaat zeeland

meetpunt RVB_MP0309_201211 (x=053464 , y=381175 , bodem=NAP -7.00 m sensor=NAP -6.40 m)



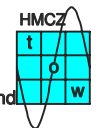
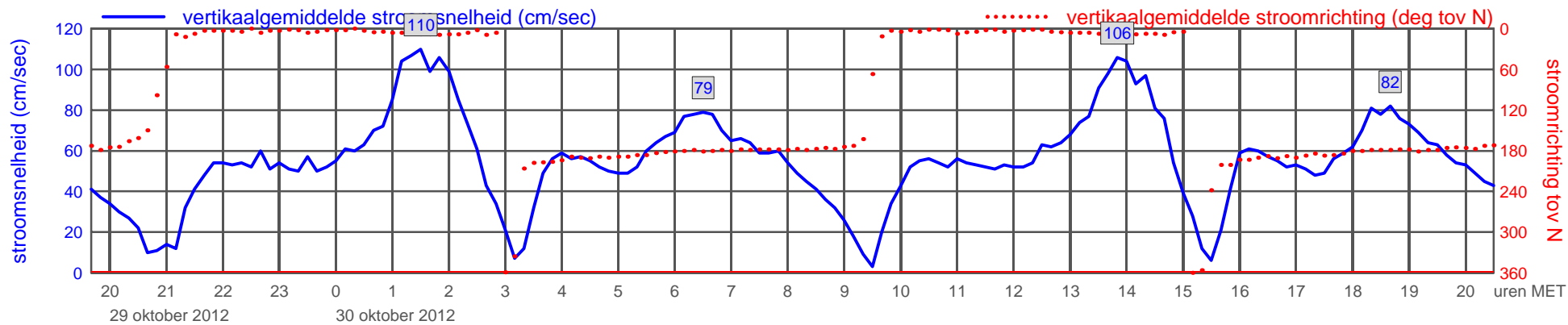
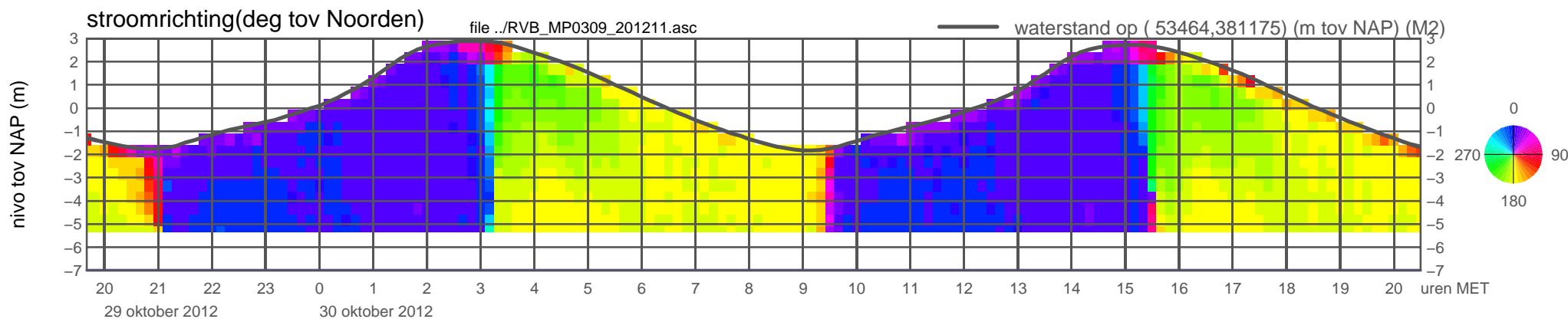
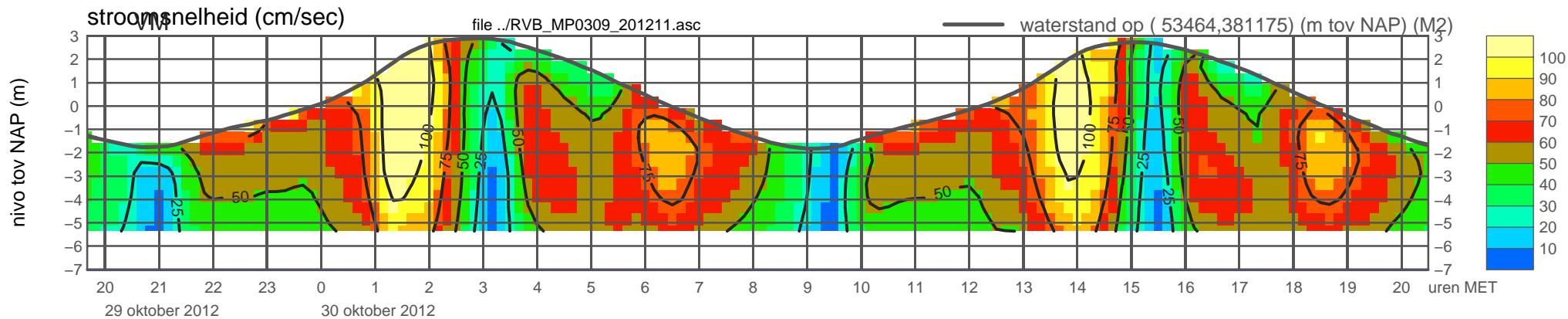
rijkswaterstaat zeeland

meetpunt RVB_MP0309_201211 (x=053464 , y=381175 , bodem=NAP -7.00 m sensor=NAP -6.40 m)



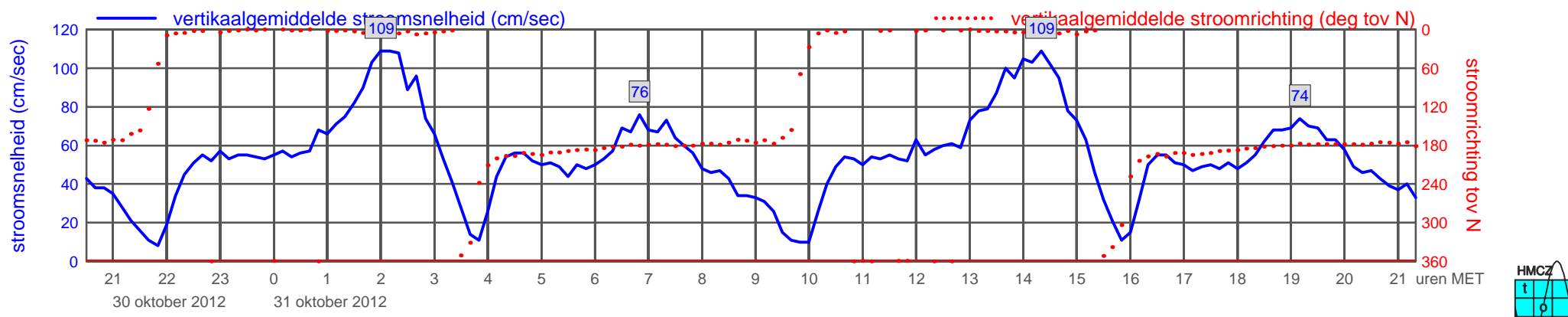
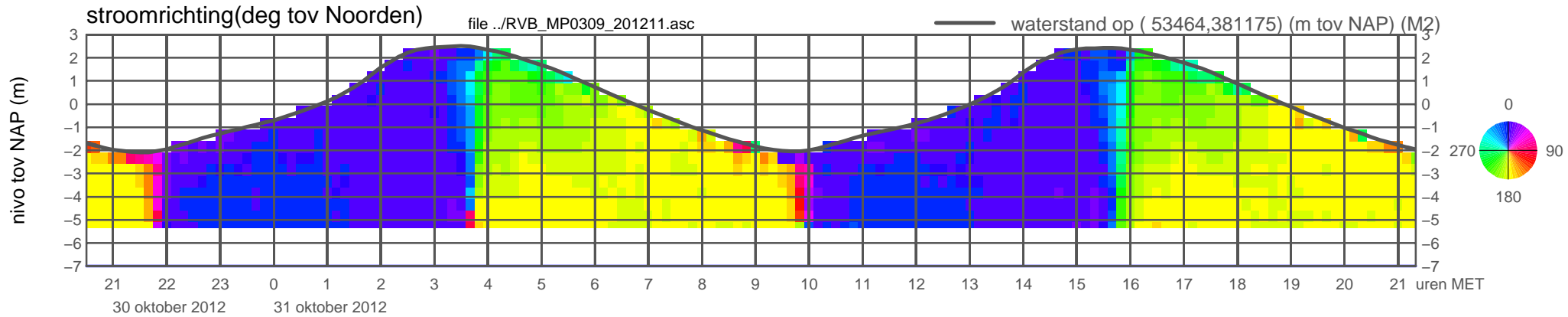
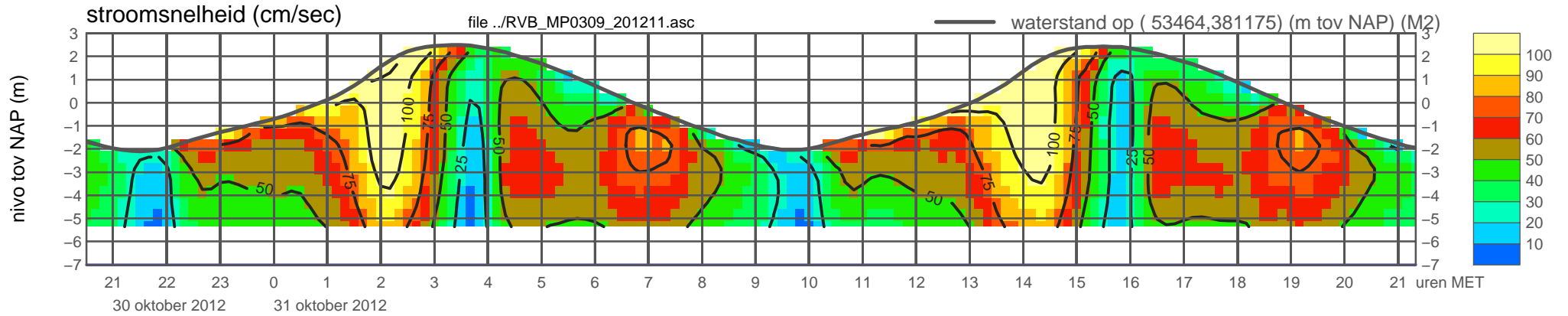
rijkswaterstaat zeeland

meetpunt RVB_MP0309_201211 (x=053464 , y=381175 , bodem=NAP -7.00 m sensor=NAP -6.40 m)



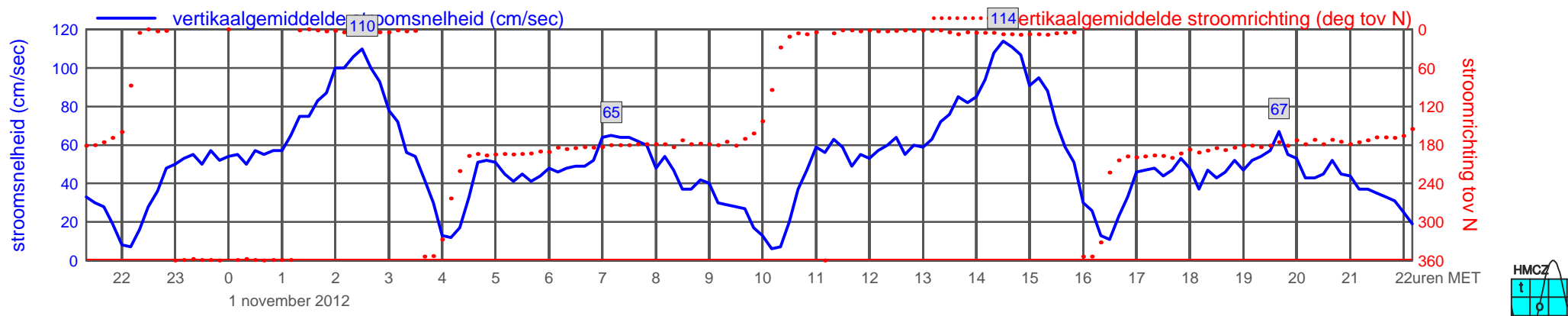
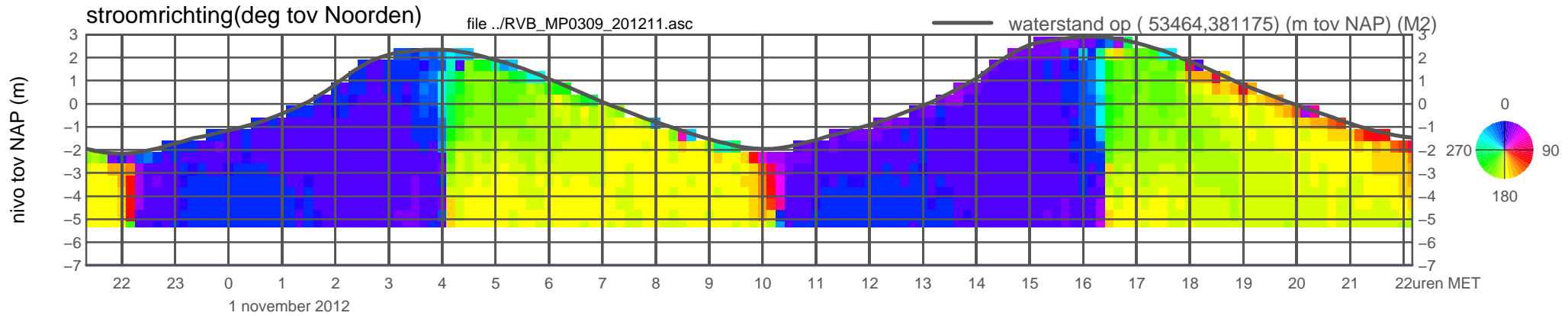
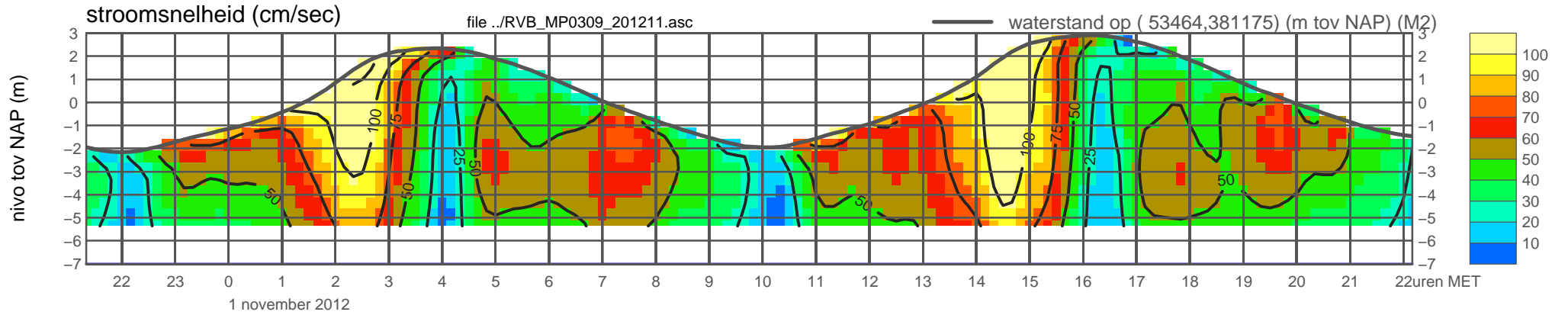
rijkswaterstaat zeeland

meetpunt RVB_MP0309_201211 (x=053464 , y=381175 , bodem=NAP -7.00 m sensor=NAP -6.40 m)

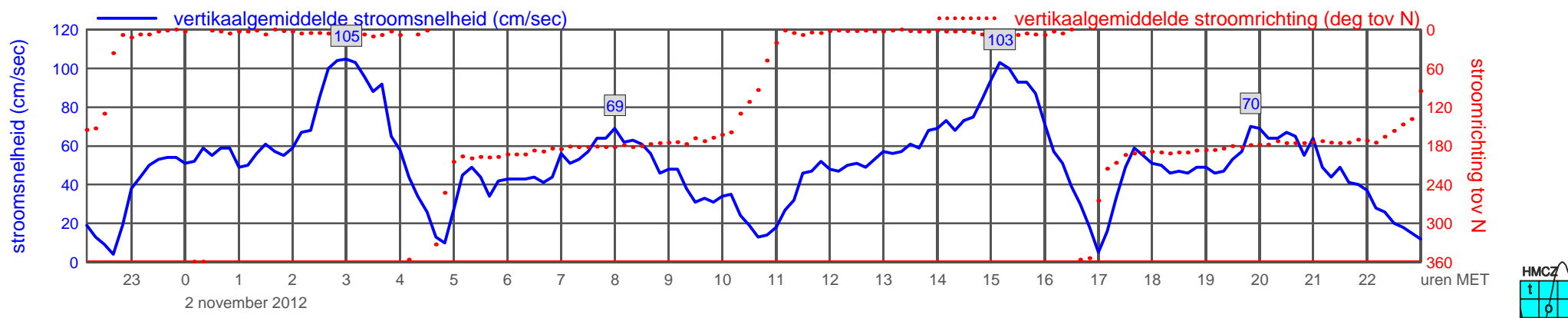
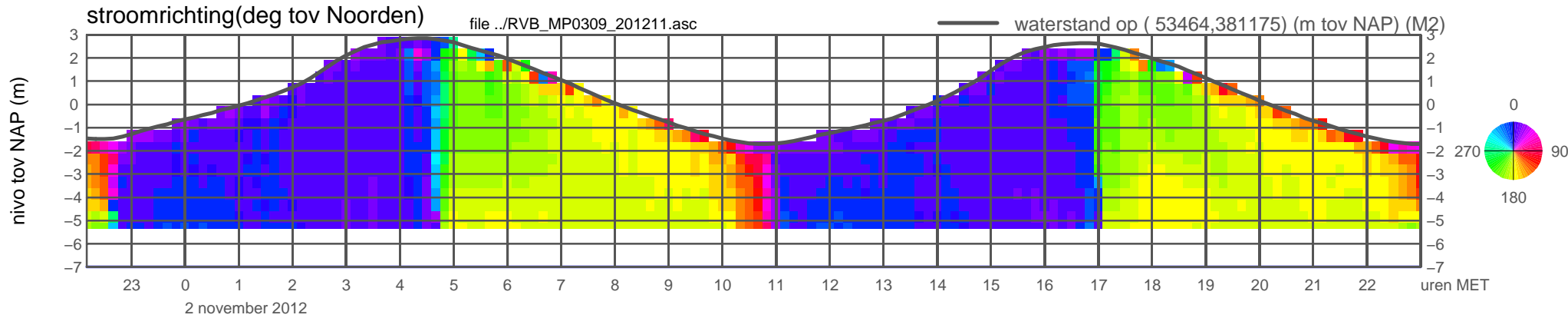
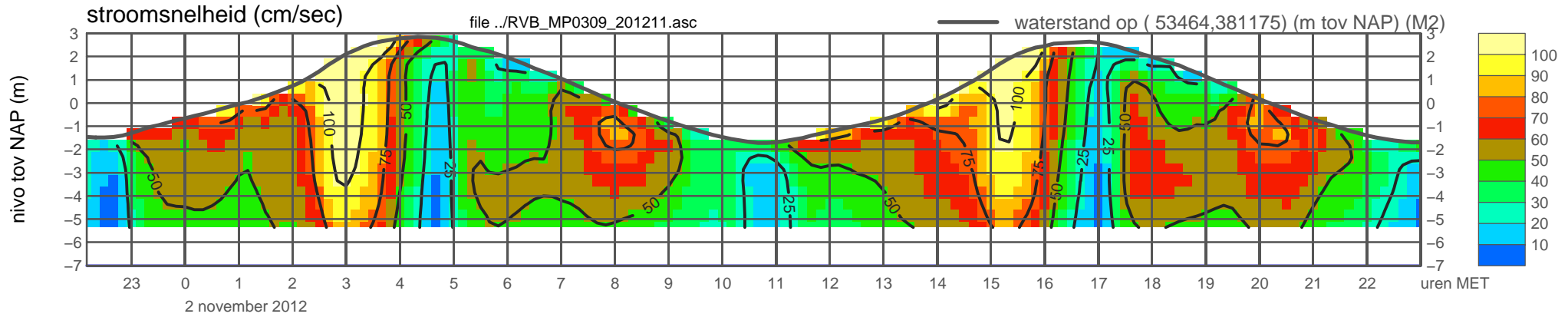


rijkswaterstaat zeeland

meetpunt RVB_MP0309_201211 (x=053464 , y=381175 , bodem=NAP -7.00 m sensor=NAP -6.40 m)

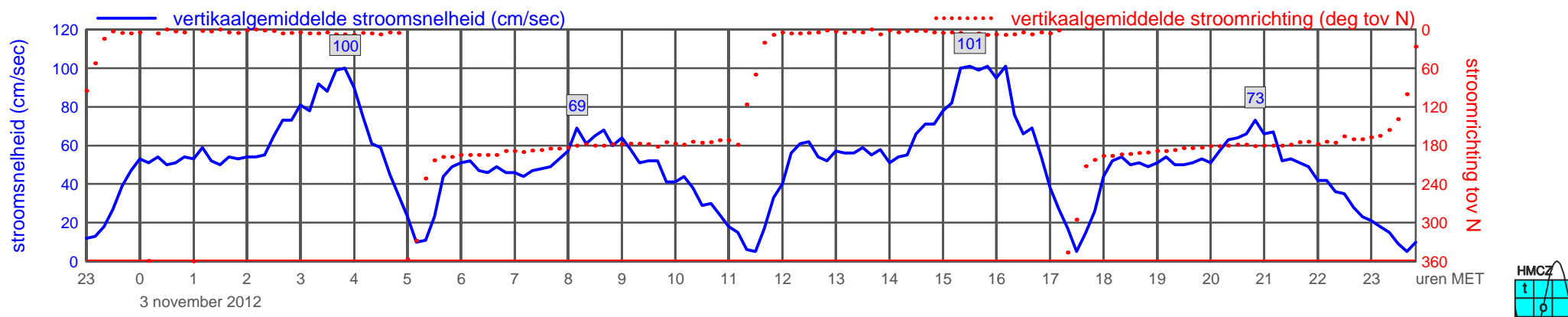
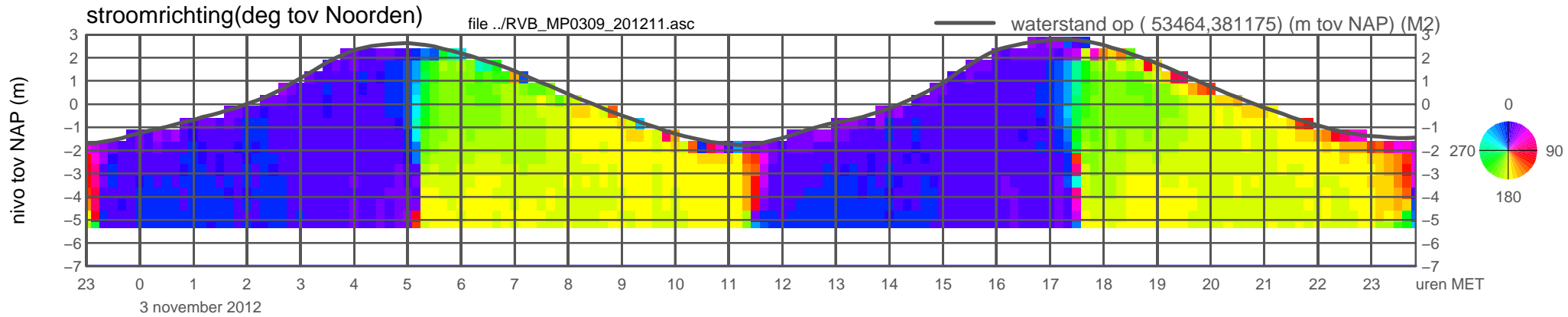
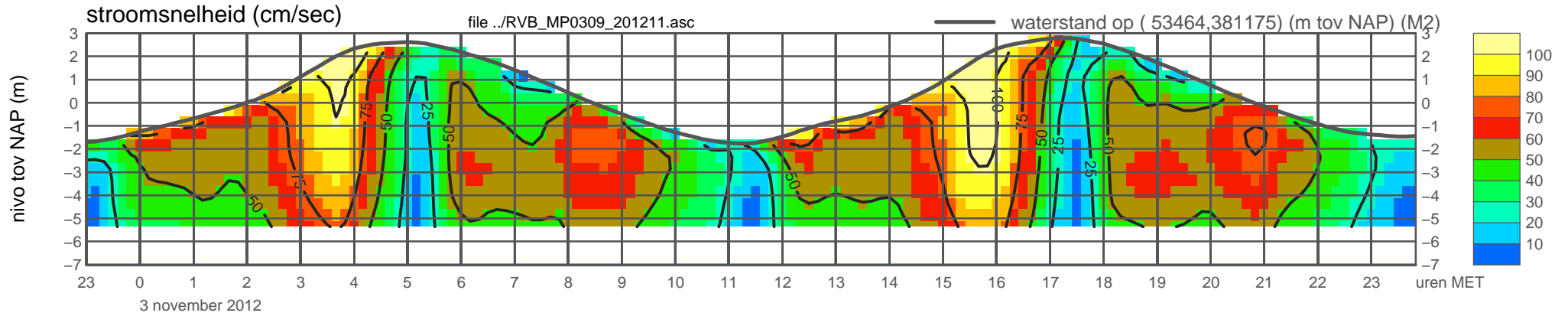


meetpunt RVB_MP0309_201211 (x=053464 , y=381175 , bodem=NAP -7.00 m sensor=NAP -6.40 m)



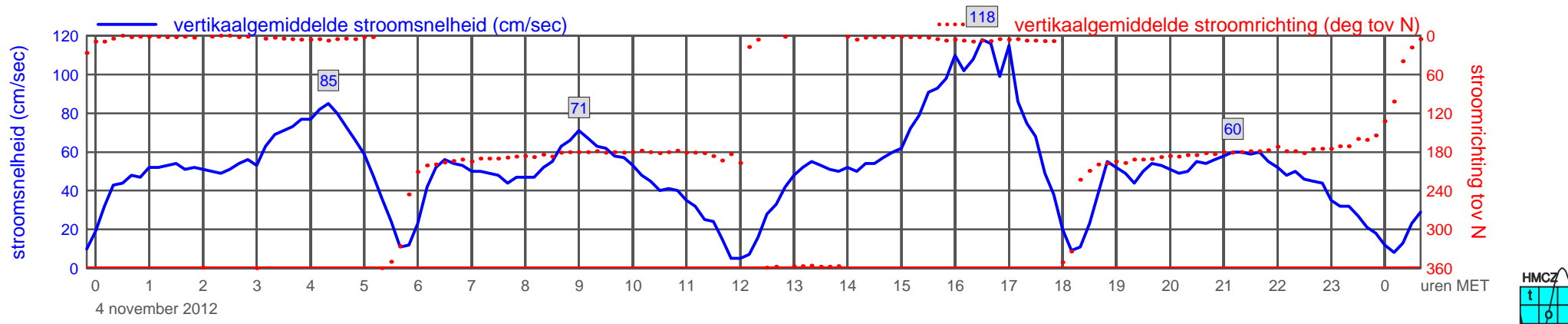
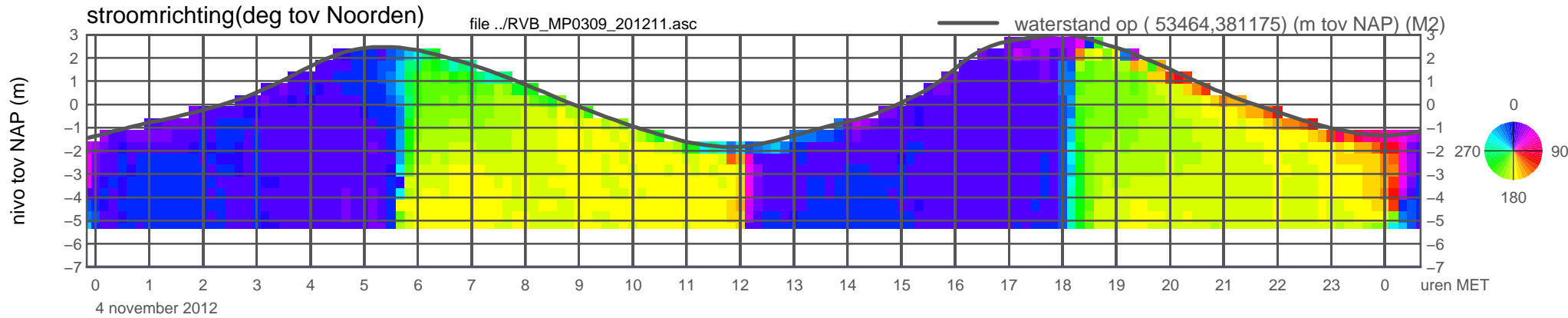
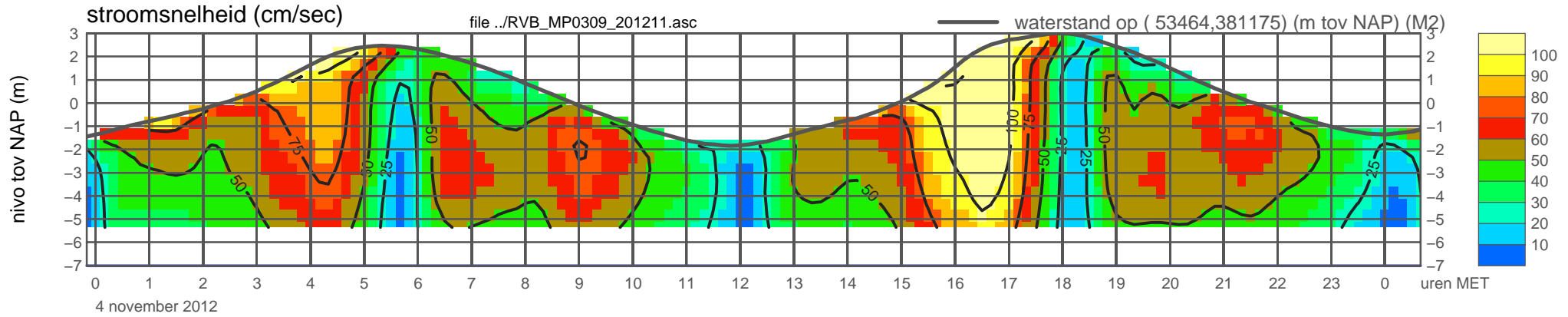
rijkswaterstaat zeeland

meetpunt RVB_MP0309_201211 (x=053464 , y=381175 , bodem=NAP -7.00 m sensor=NAP -6.40 m)



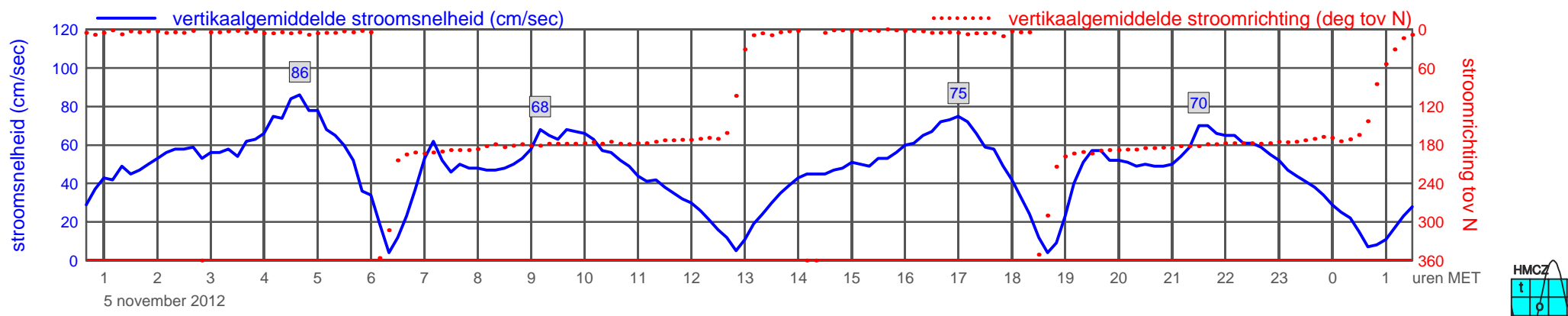
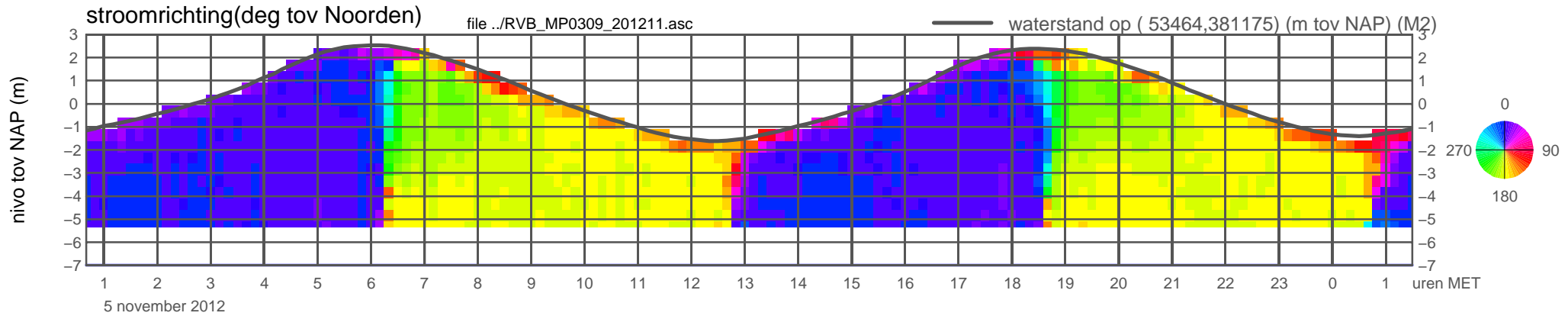
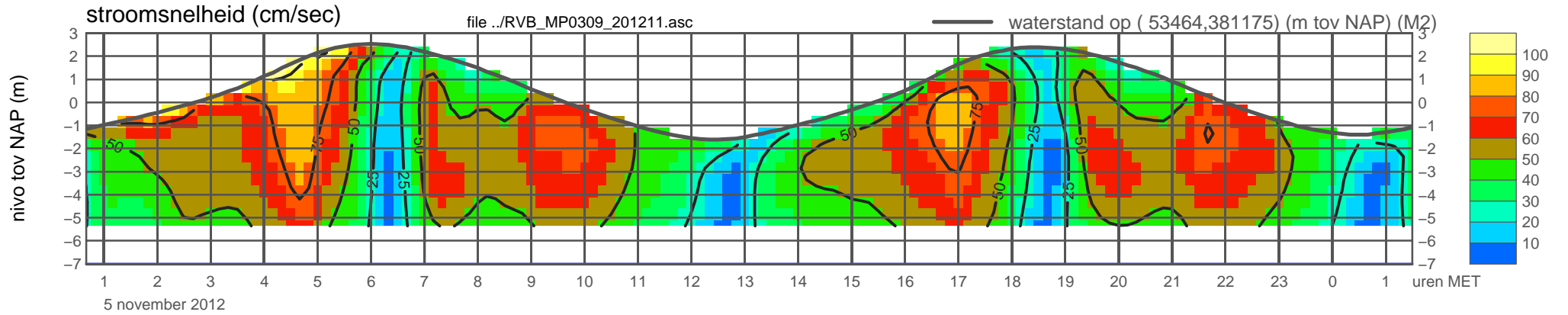
rijkswaterstaat zeeland

meetpunt RVB_MP0309_201211 (x=053464 , y=381175 , bodem=NAP -7.00 m sensor=NAP -6.40 m)



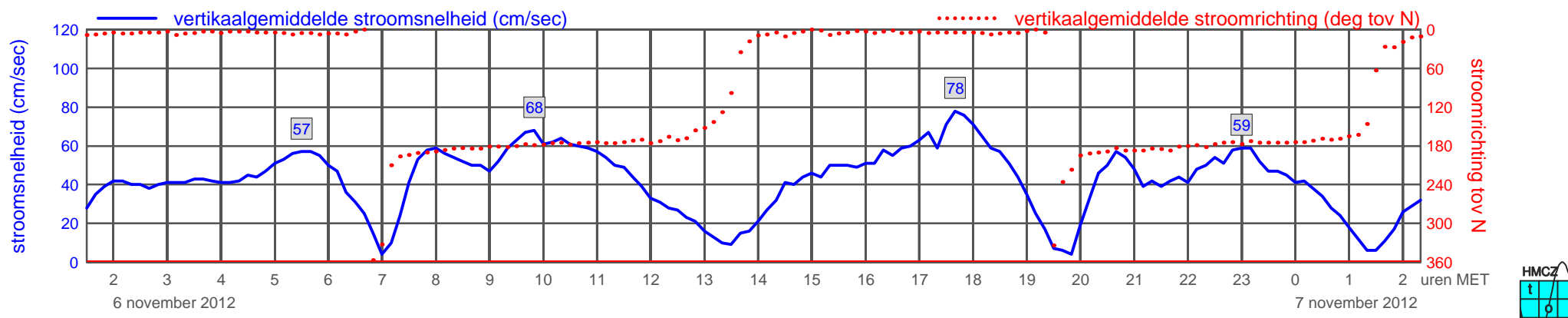
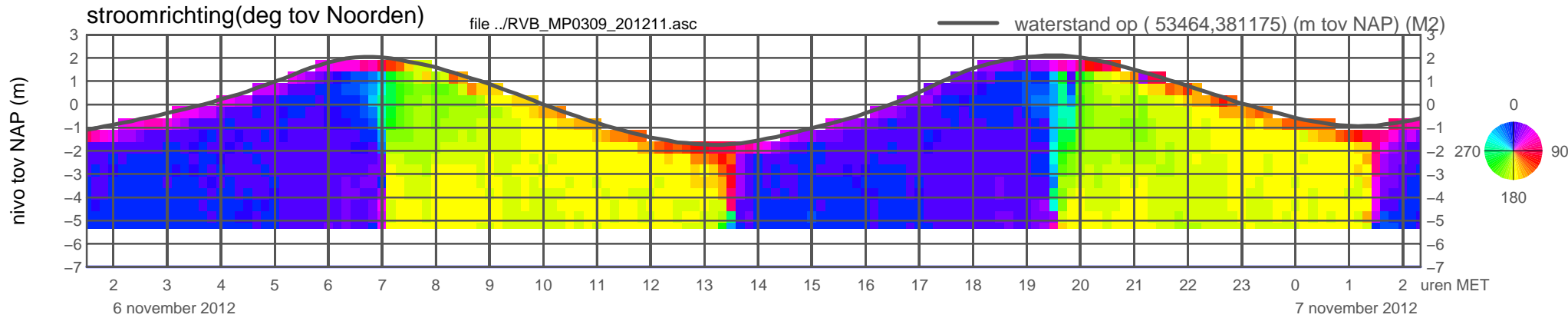
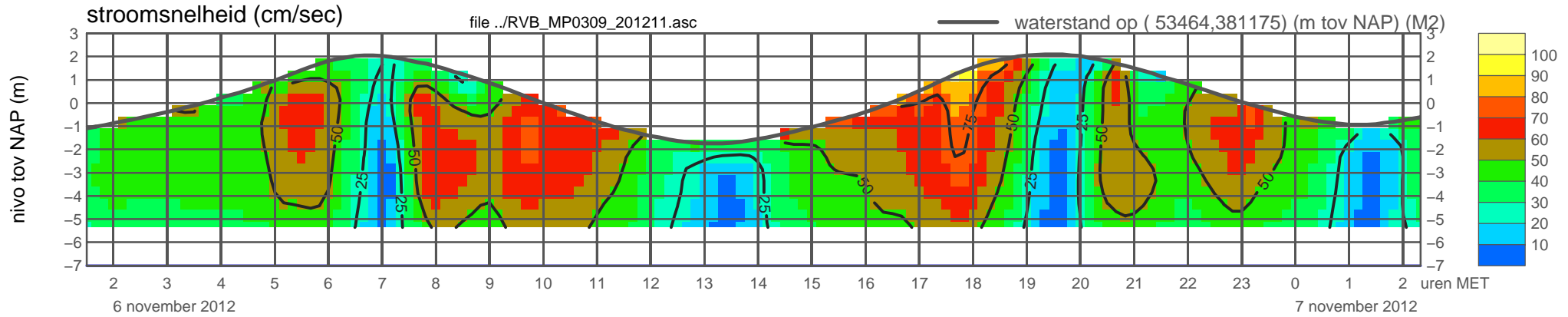
rijkswaterstaat zeeland

meetpunt RVB_MP0309_201211 (x=053464 , y=381175 , bodem=NAP -7.00 m sensor=NAP -6.40 m)



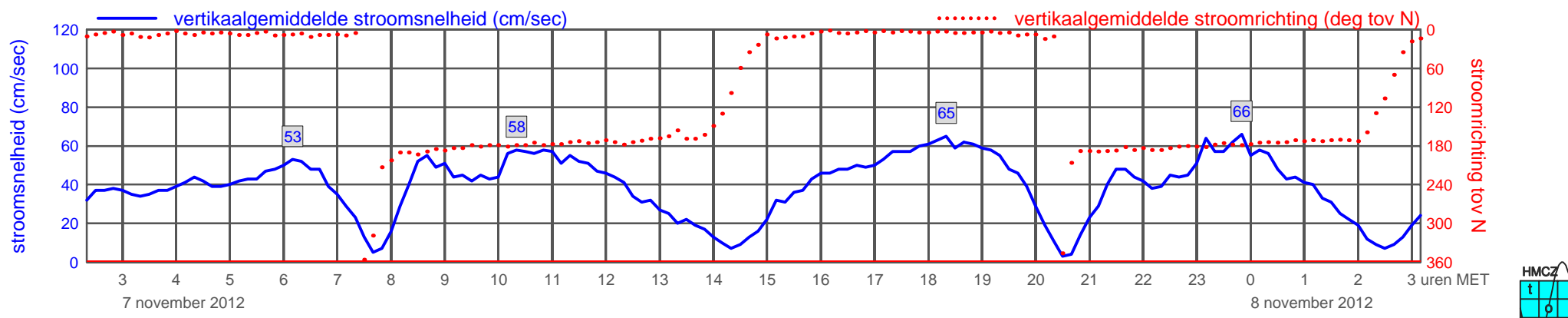
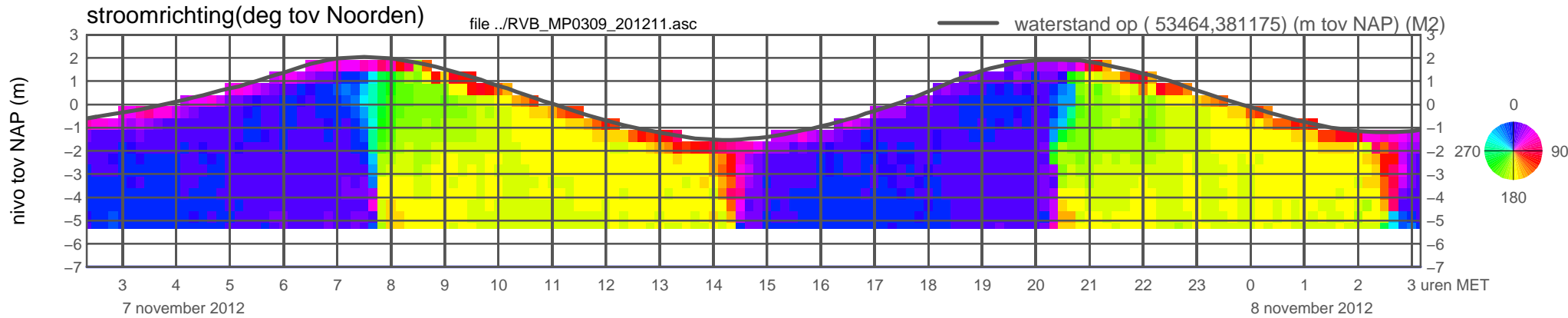
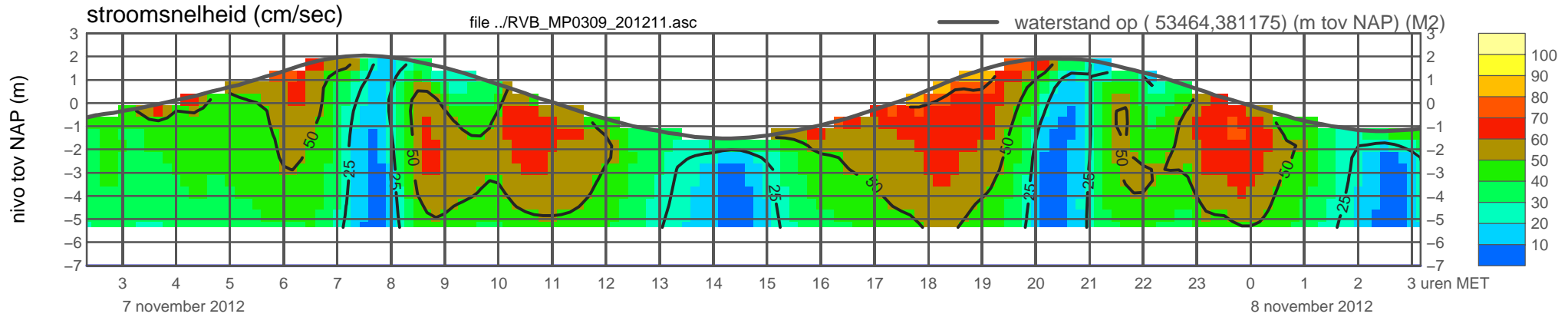
rijkswaterstaat zeeland

meetpunt RVB_MP0309_201211 (x=053464 , y=381175 , bodem=NAP -7.00 m sensor=NAP -6.40 m)



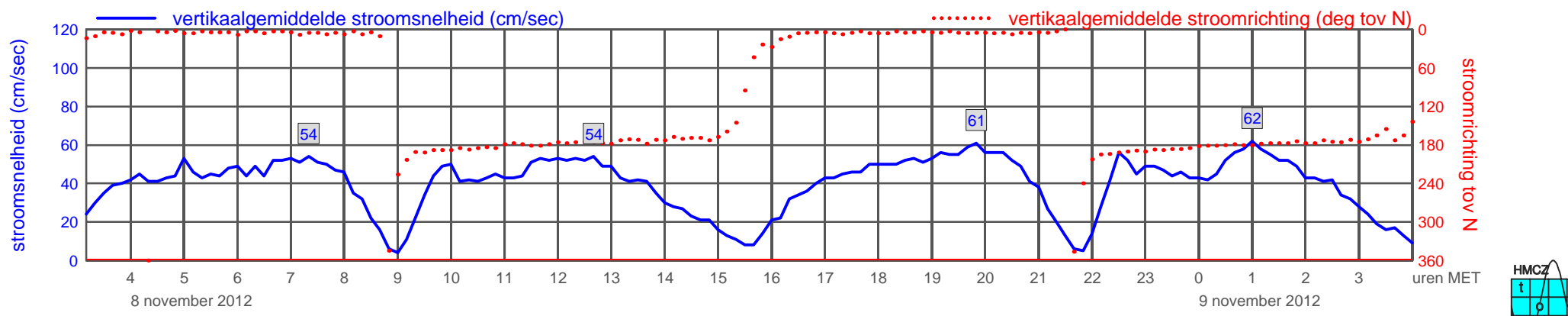
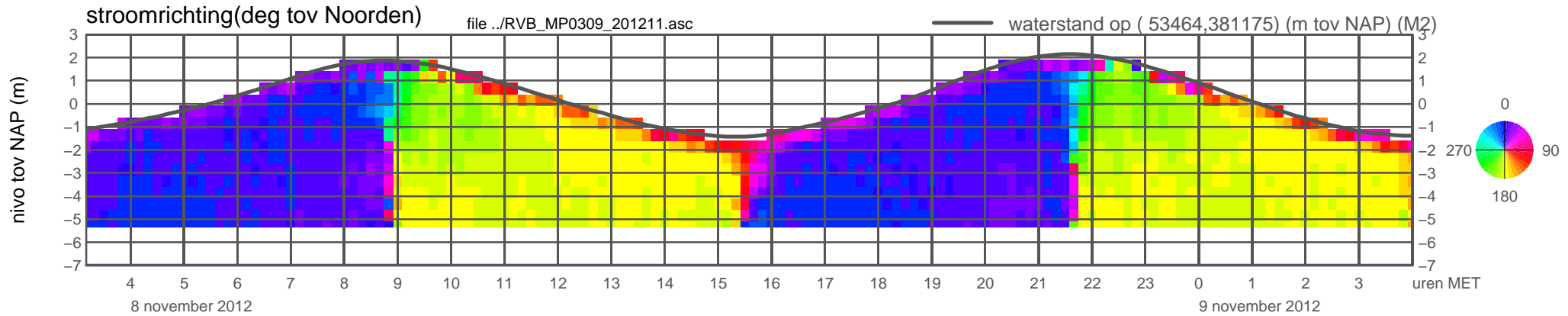
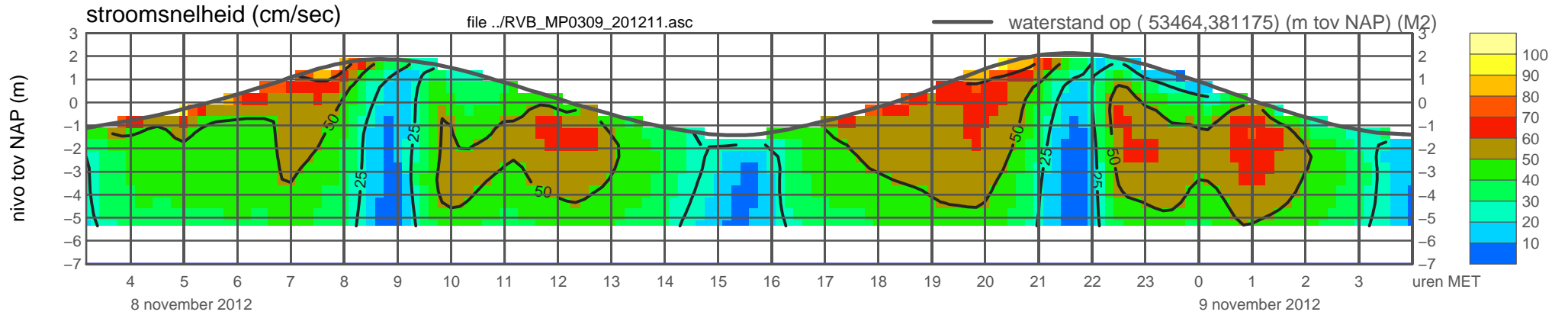
rijkswaterstaat zeeland

meetpunt RVB_MP0309_201211 (x=053464 , y=381175 , bodem=NAP -7.00 m sensor=NAP -6.40 m)



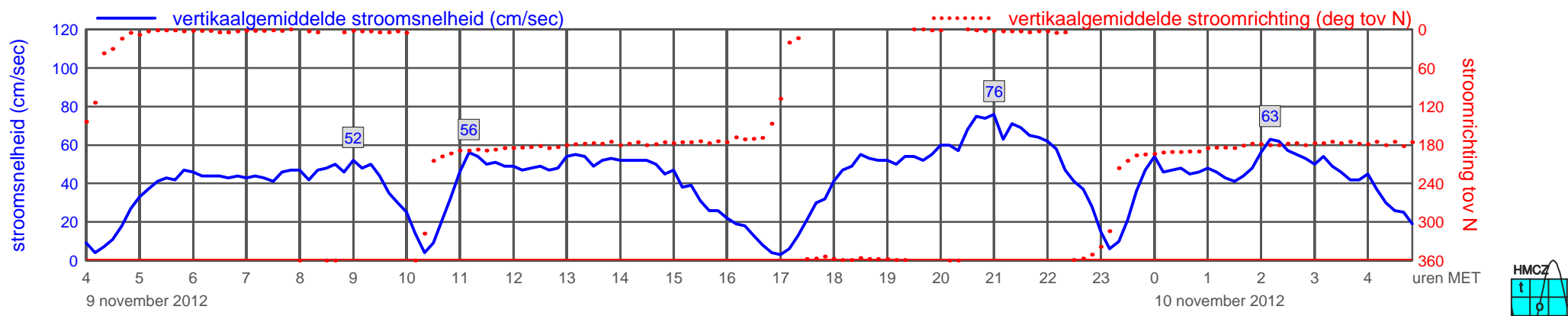
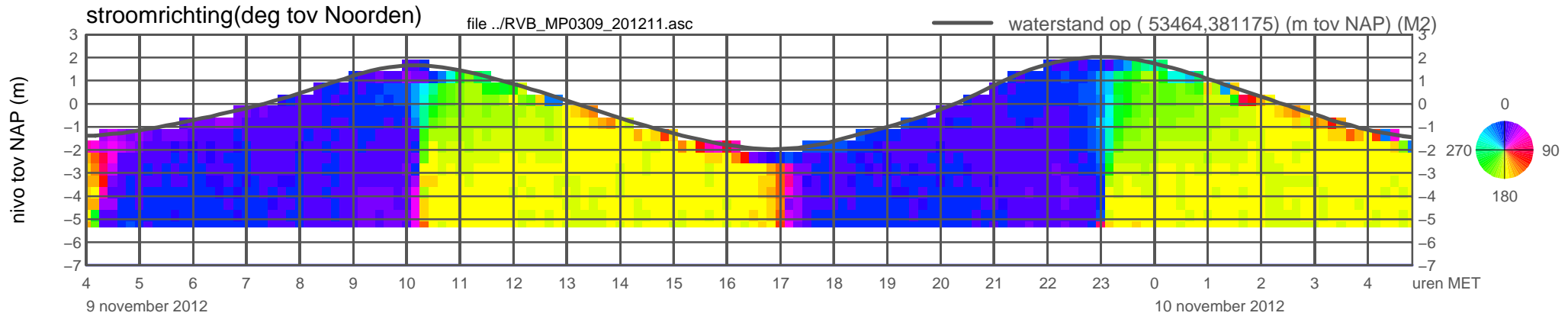
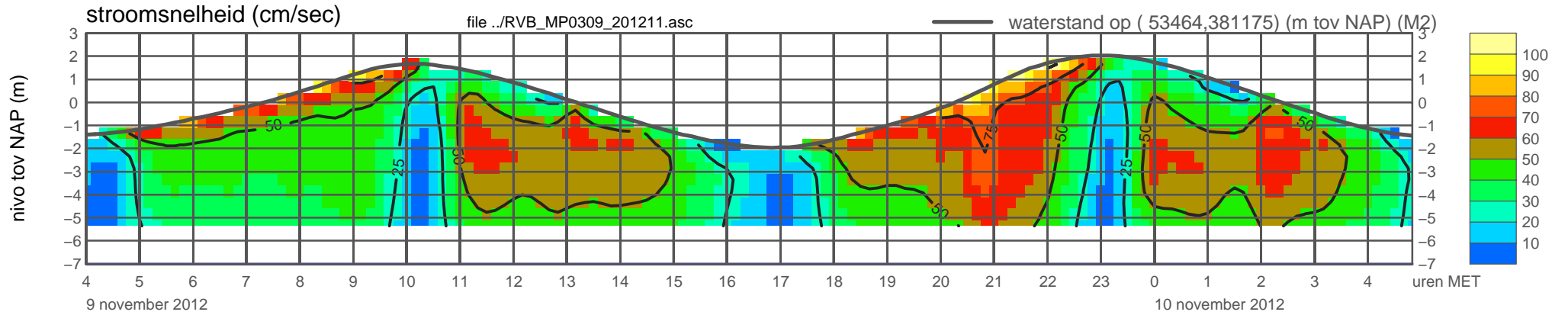
rijkswaterstaat zeeland

meetpunt RVB_MP0309_201211 (x=053464 , y=381175 , bodem=NAP -7.00 m sensor=NAP -6.40 m)



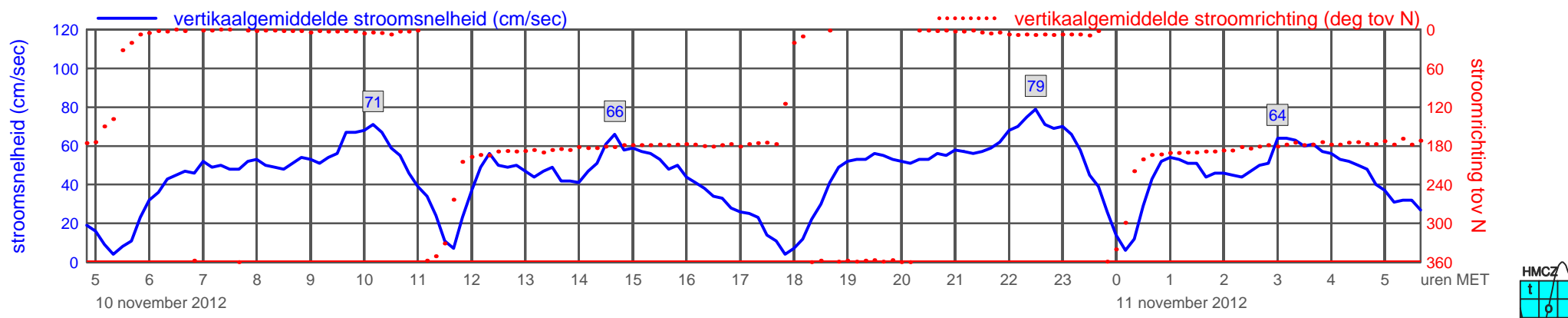
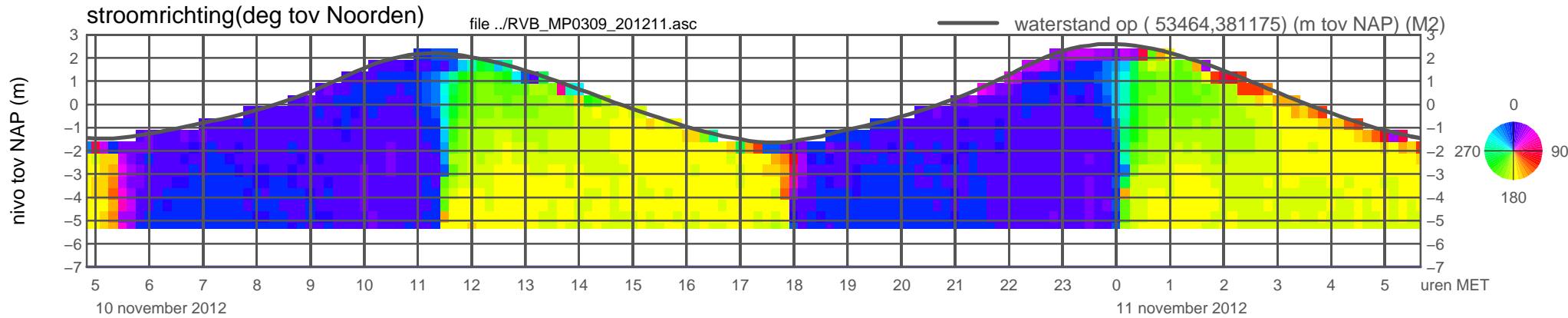
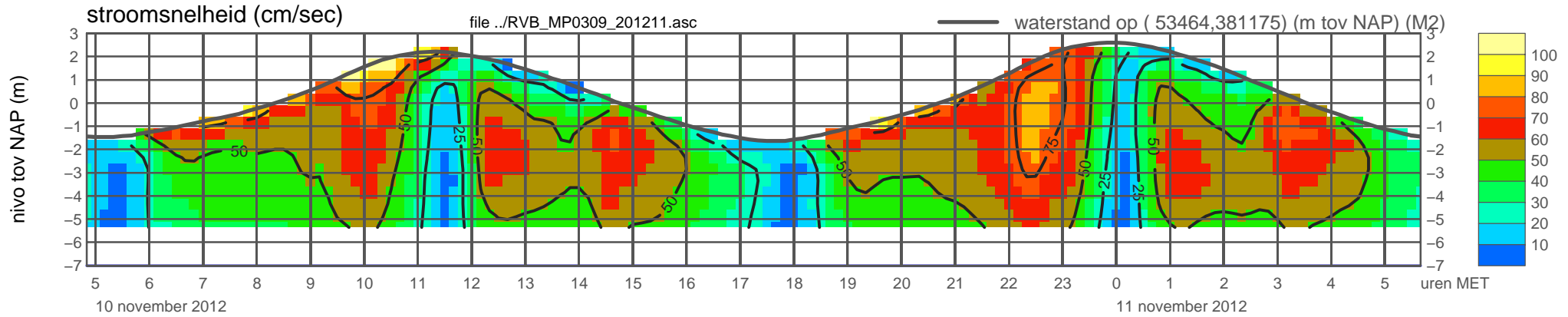
rijkswaterstaat zeeland

meetpunt RVB_MP0309_201211 (x=053464 , y=381175 , bodem=NAP -7.00 m sensor=NAP -6.40 m)



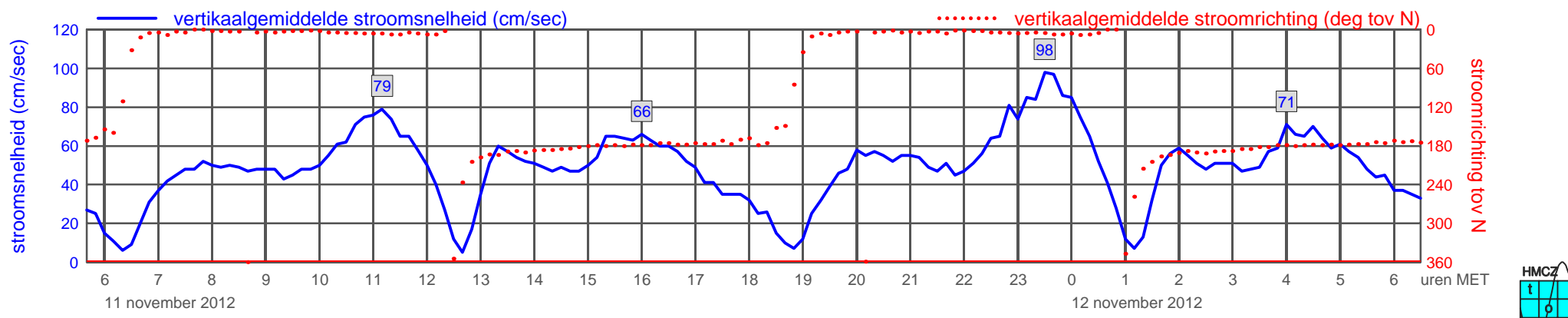
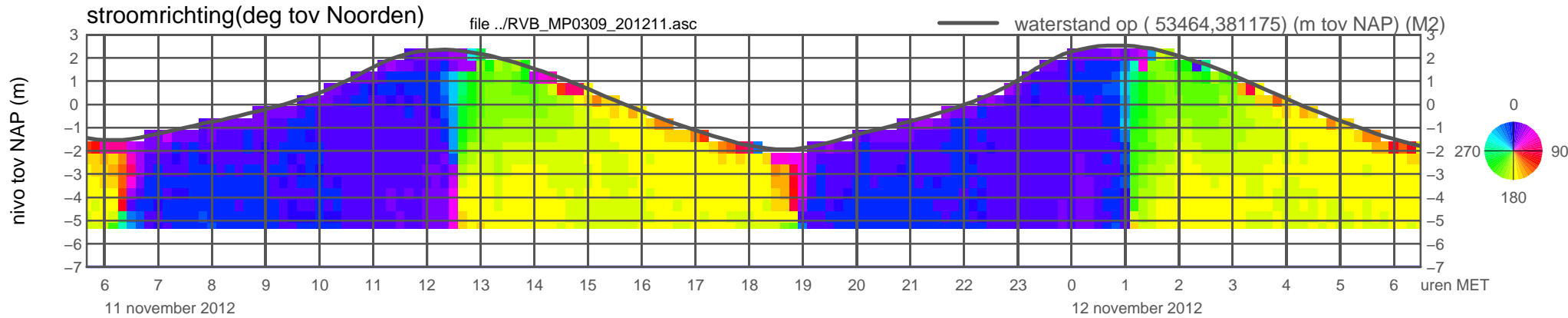
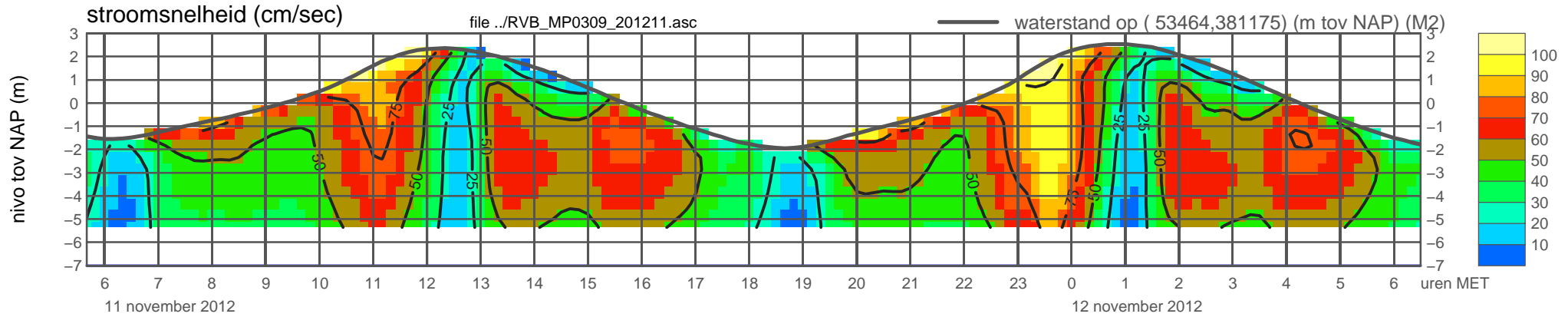
rijkswaterstaat zeeland

meetpunt RVB_MP0309_201211 (x=053464 , y=381175 , bodem=NAP -7.00 m sensor=NAP -6.40 m)

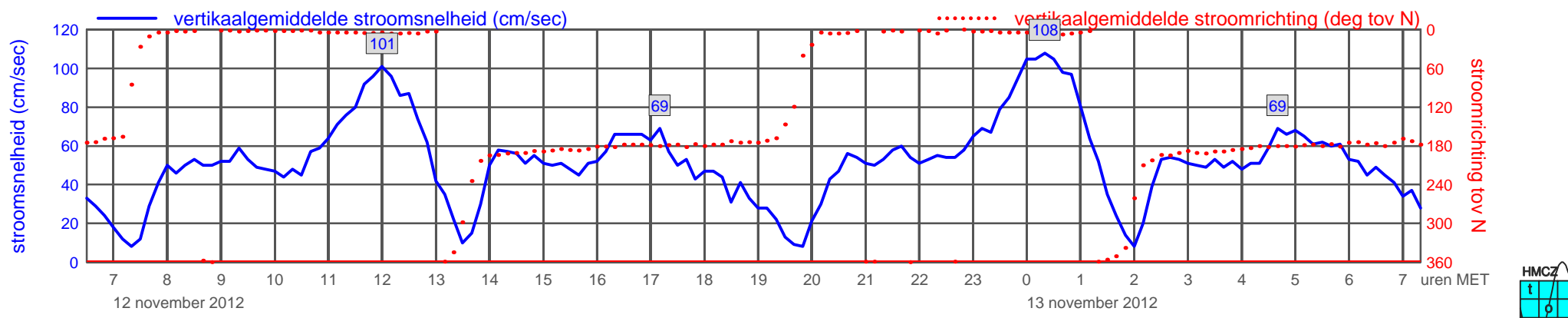
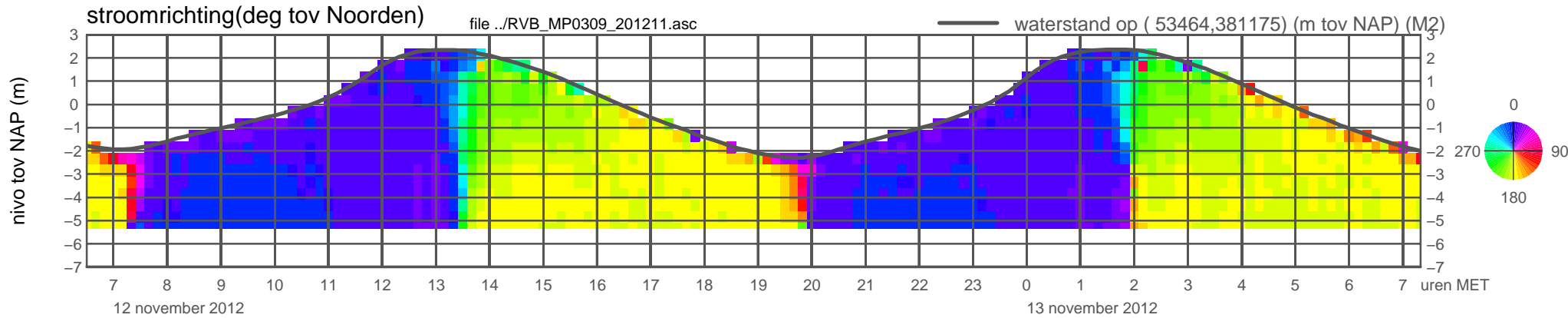
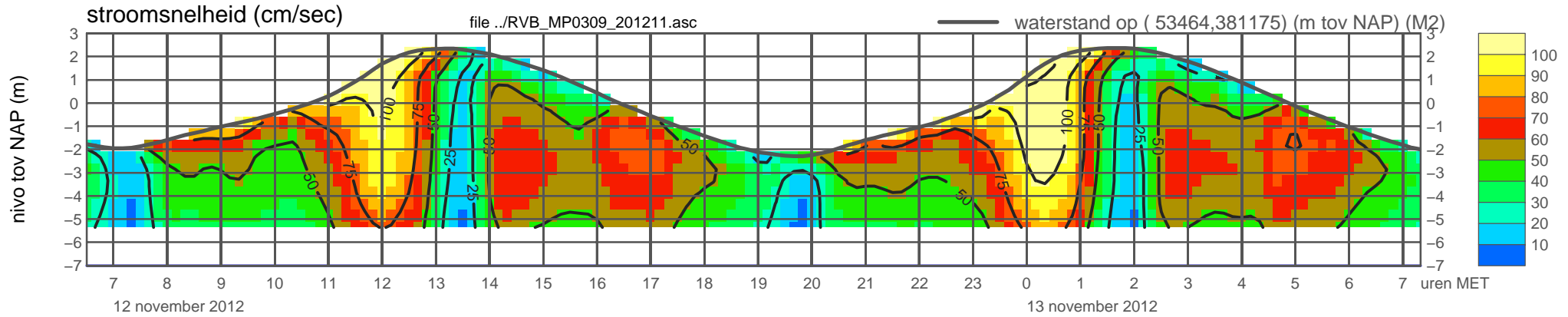


rijkswaterstaat zeeland

meetpunt RVB_MP0309_201211 (x=053464 , y=381175 , bodem=NAP -7.00 m sensor=NAP -6.40 m)

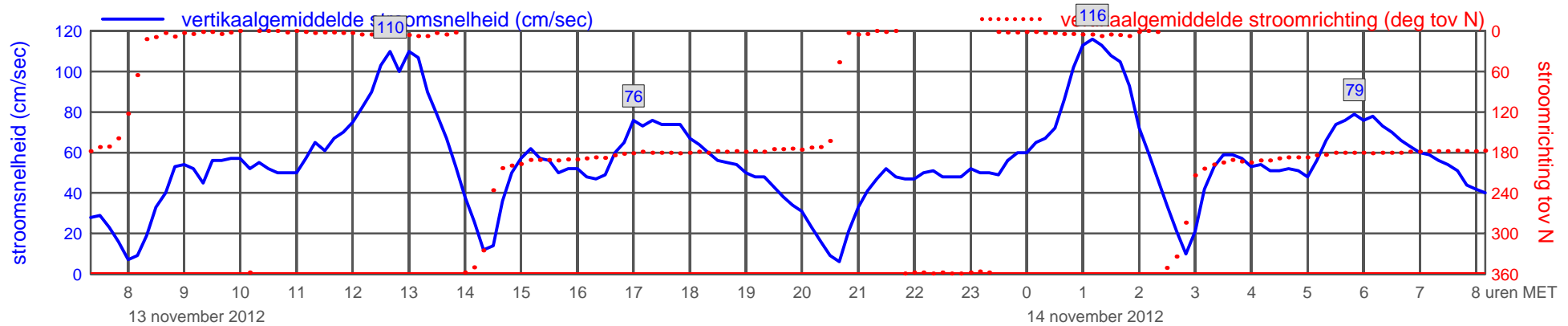
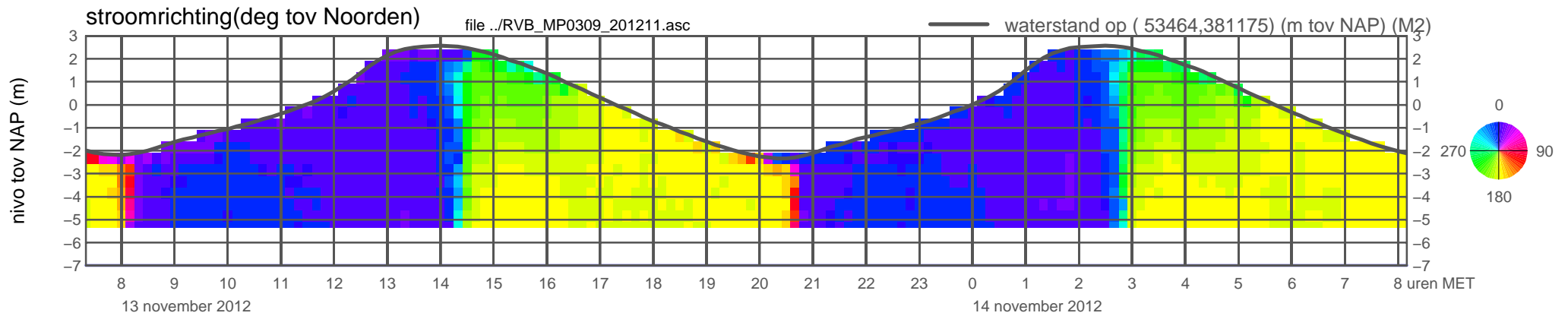
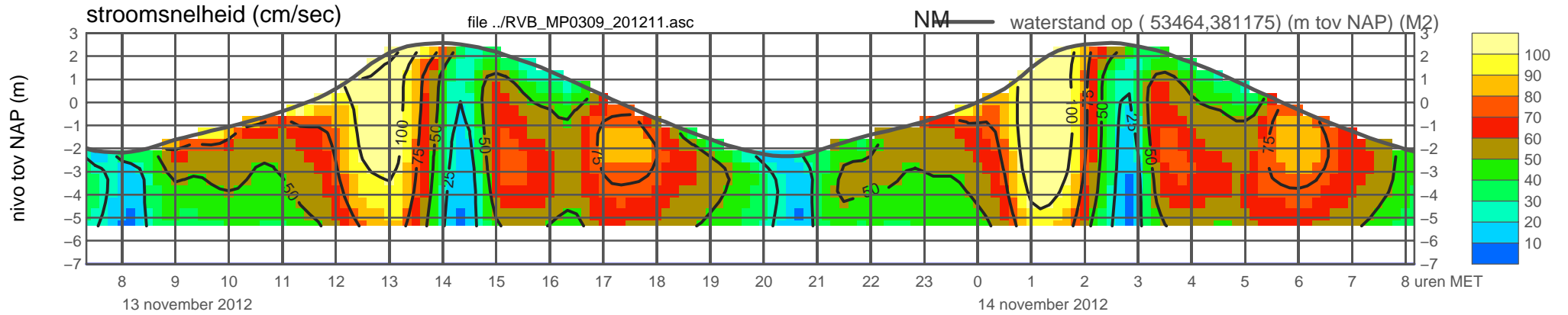


meetpunt RVB_MP0309_201211 (x=053464 , y=381175 , bodem=NAP -7.00 m sensor=NAP -6.40 m)

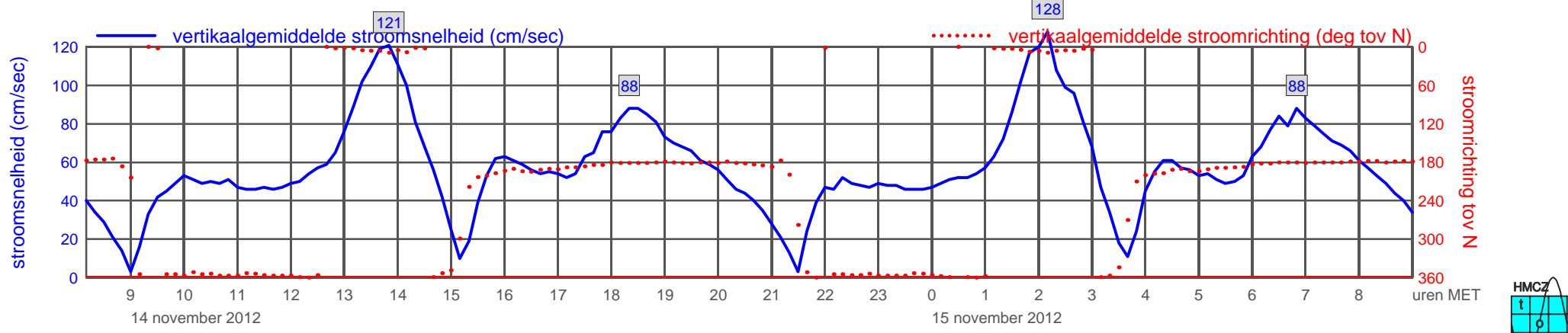
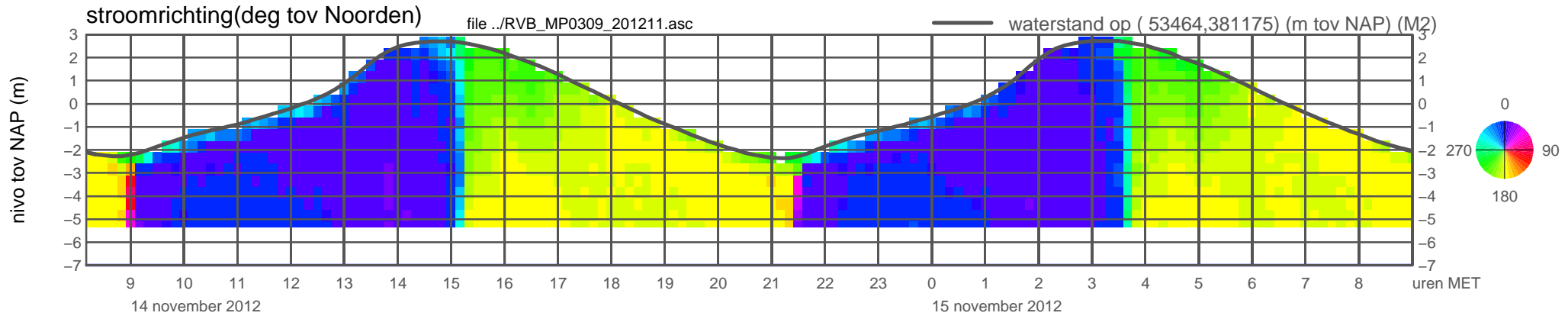
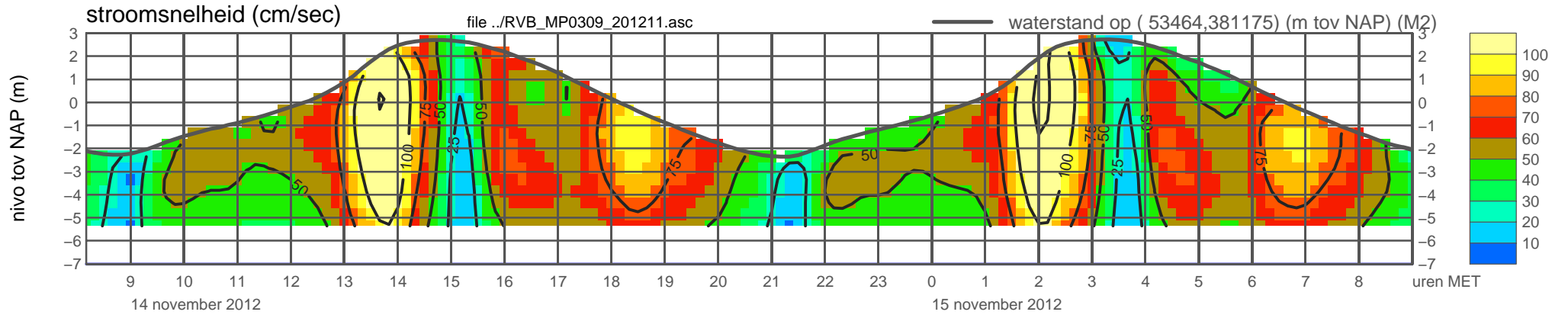


rijkswaterstaat zeeland

meetpunt RVB_MP0309_201211 (x=053464 , y=381175 , bodem=NAP -7.00 m sensor=NAP -6.40 m)

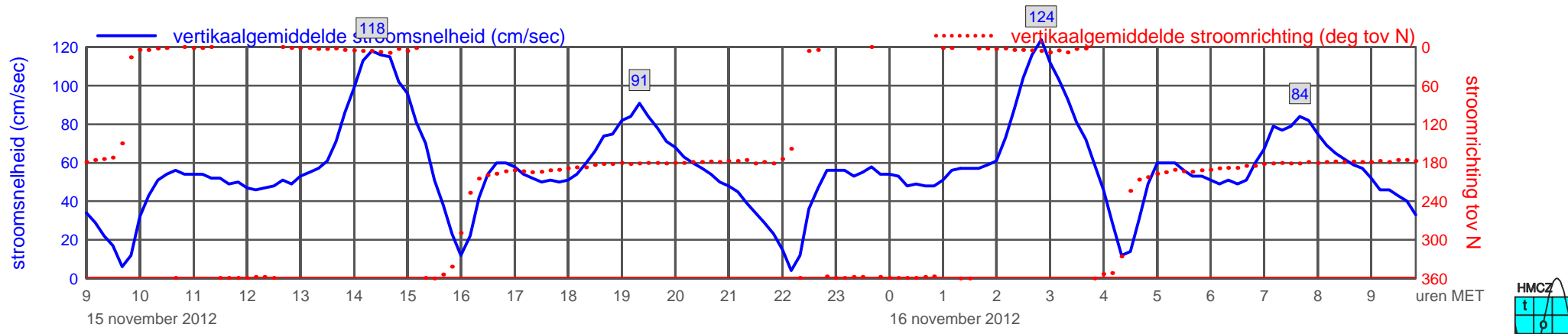
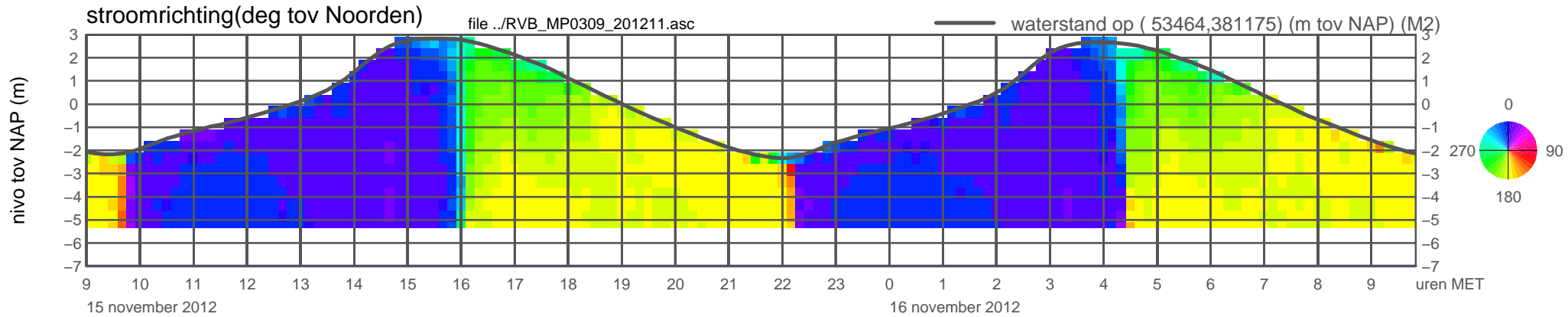
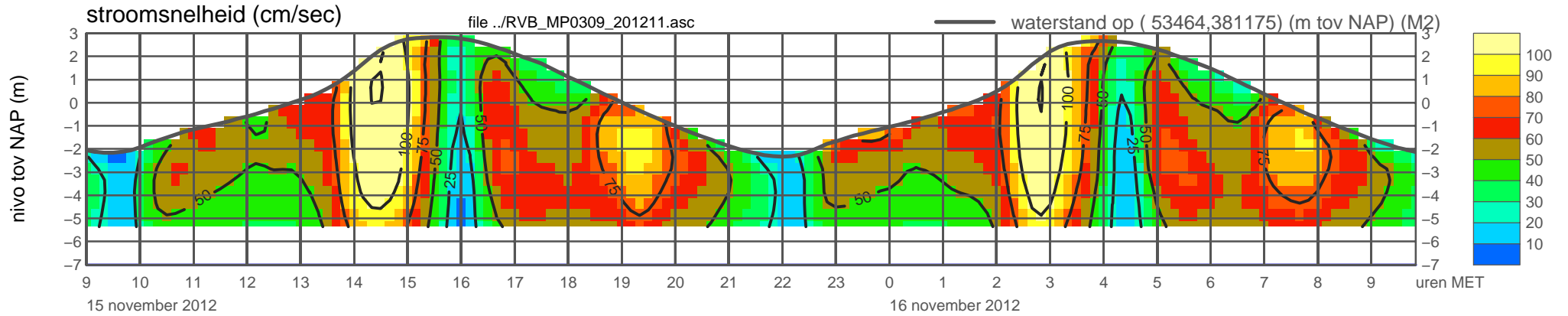


meetpunt RVB_MP0309_201211 (x=053464 , y=381175 , bodem=NAP -7.00 m sensor=NAP -6.40 m)



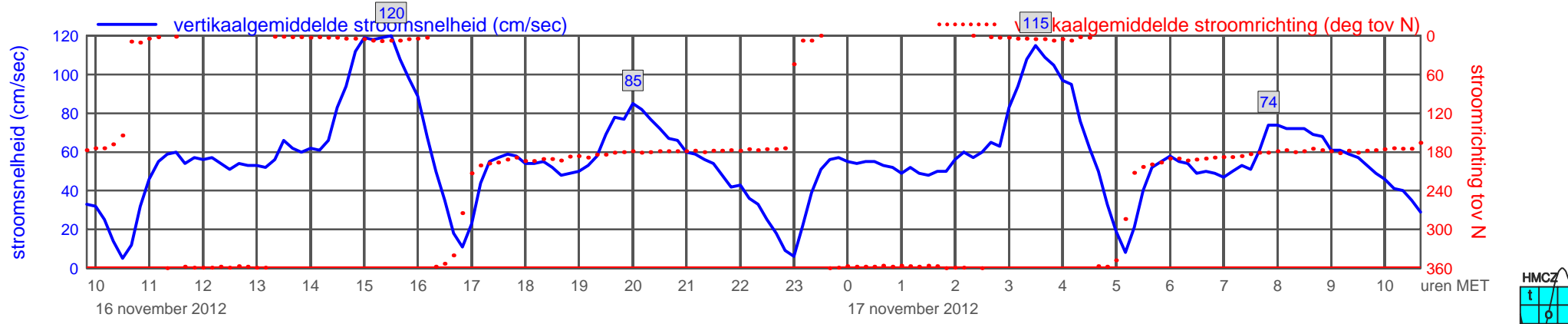
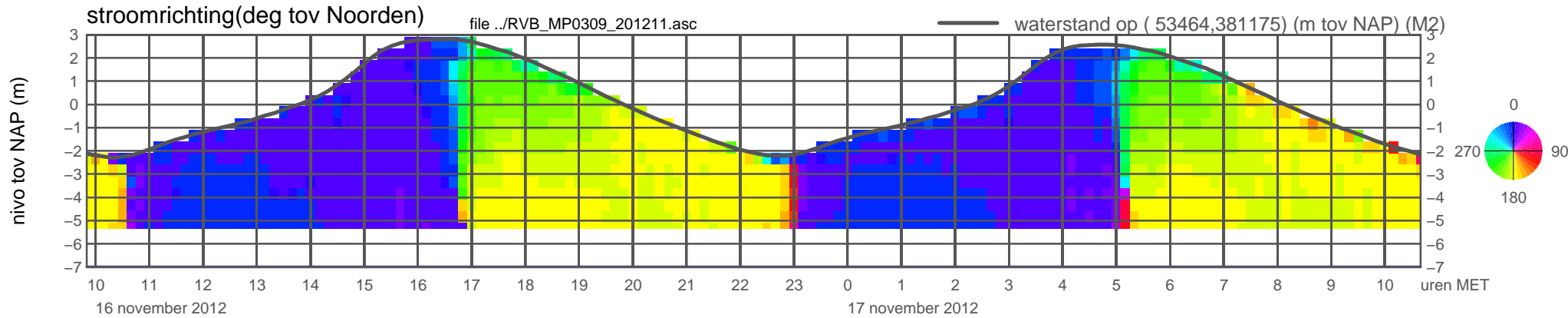
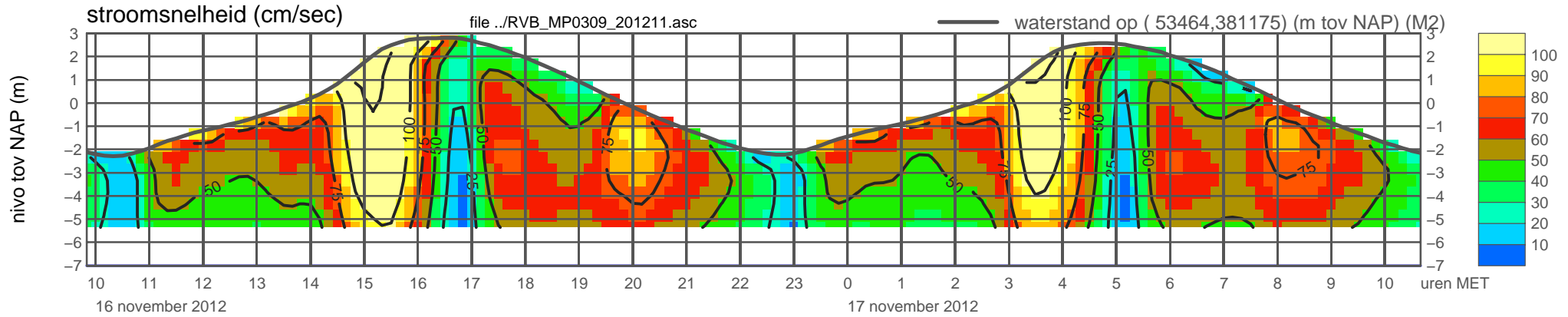
rijkswaterstaat zeeland

meetpunt RVB_MP0309_201211 (x=053464 , y=381175 , bodem=NAP -7.00 m sensor=NAP -6.40 m)



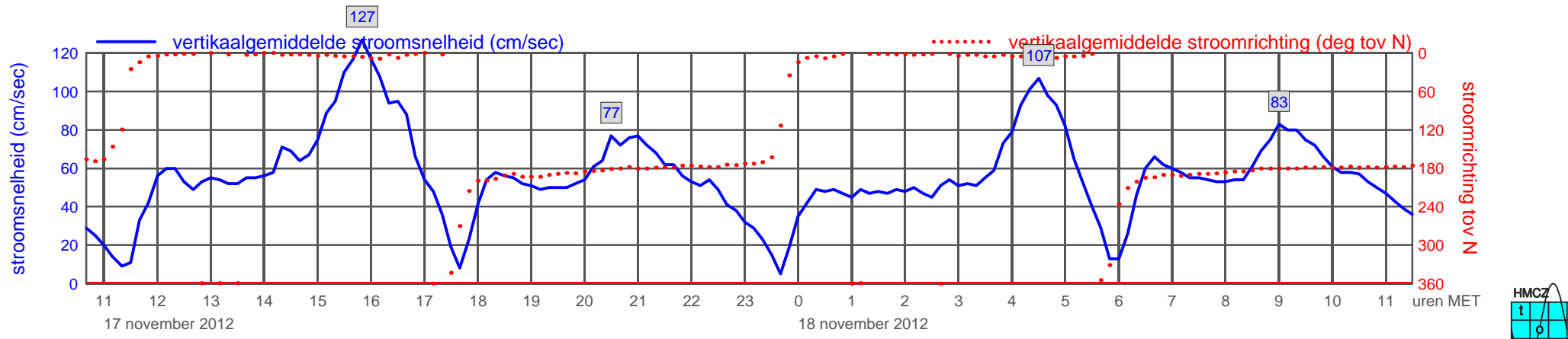
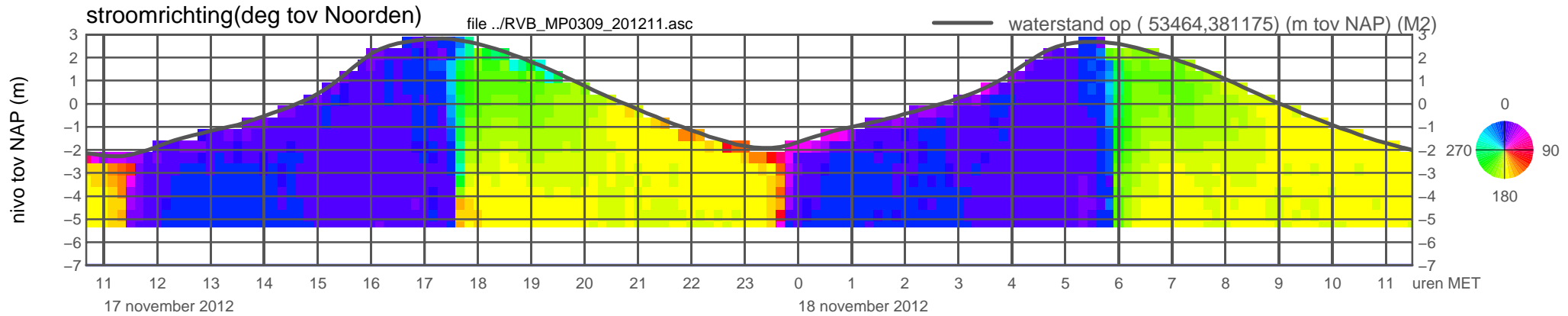
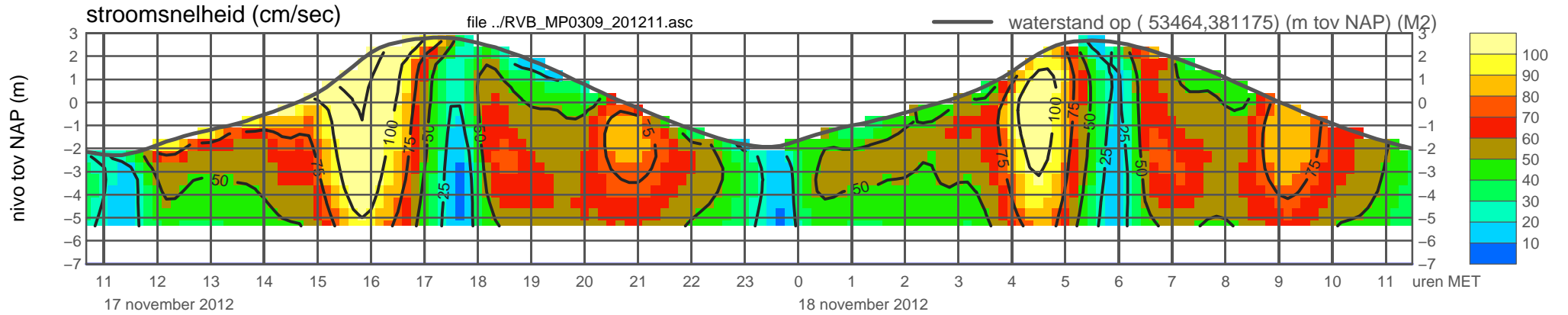
rijkswaterstaat zeeland

meetpunt RVB_MP0309_201211 (x=053464 , y=381175 , bodem=NAP -7.00 m sensor=NAP -6.40 m)

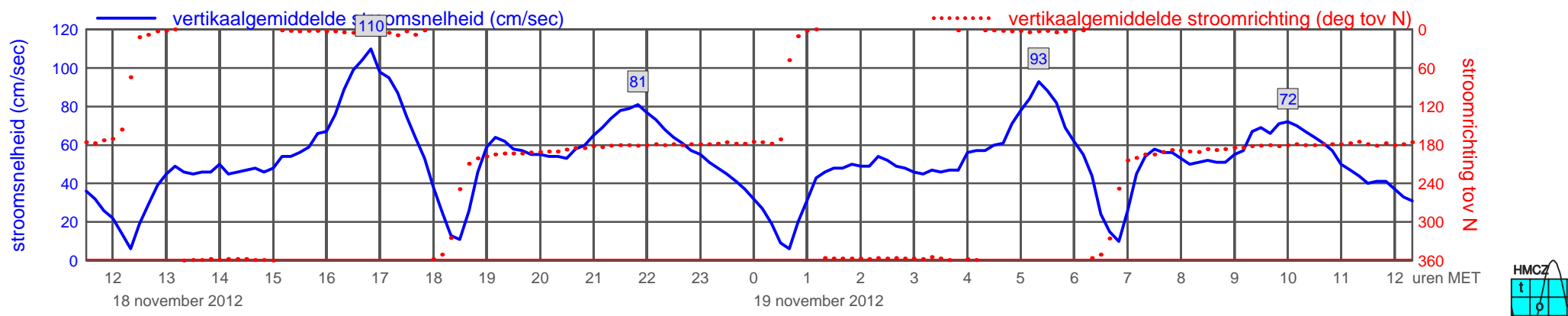
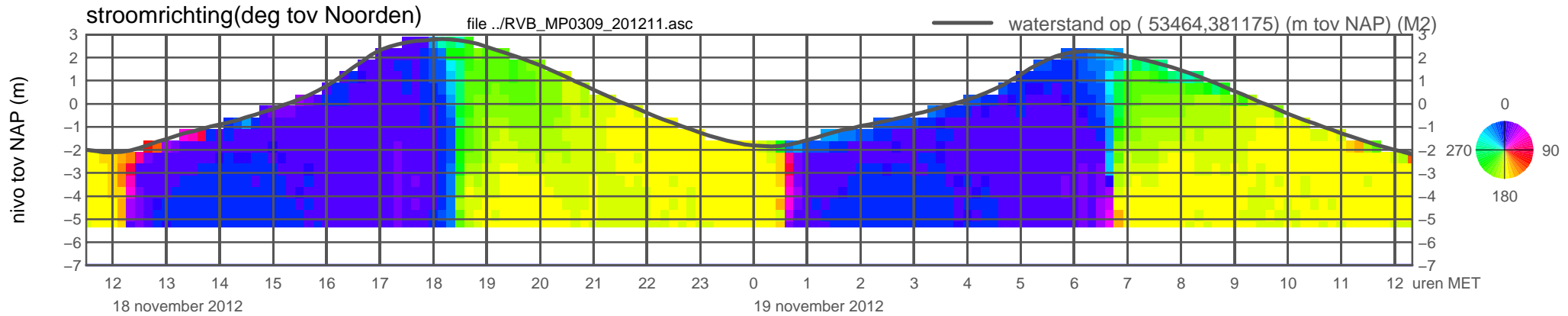
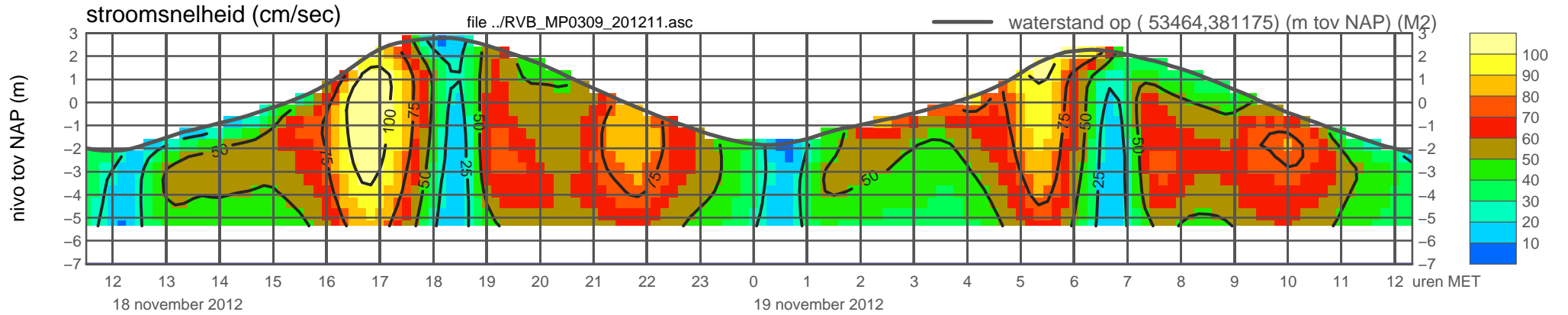


rijkswaterstaat zeeland

meetpunt RVB_MP0309_201211 (x=053464 , y=381175 , bodem=NAP -7.00 m sensor=NAP -6.40 m)

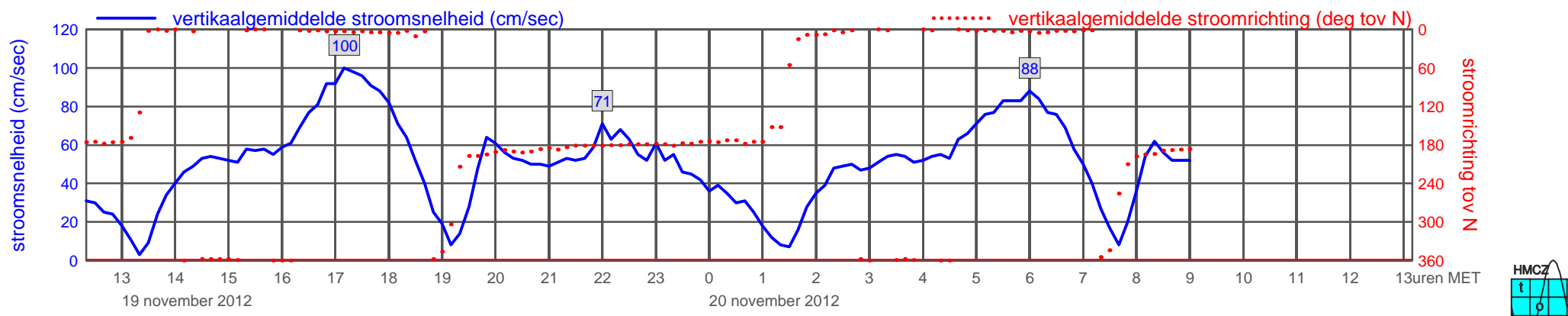
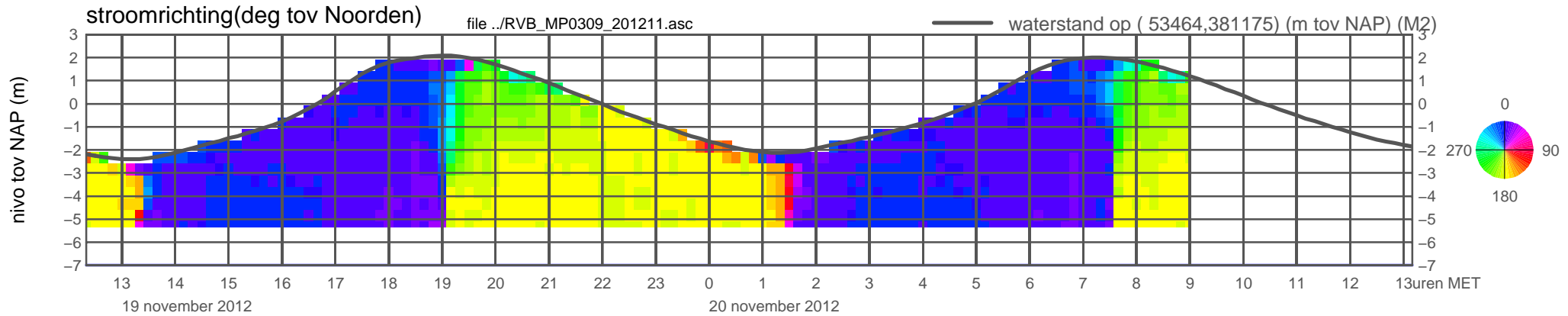
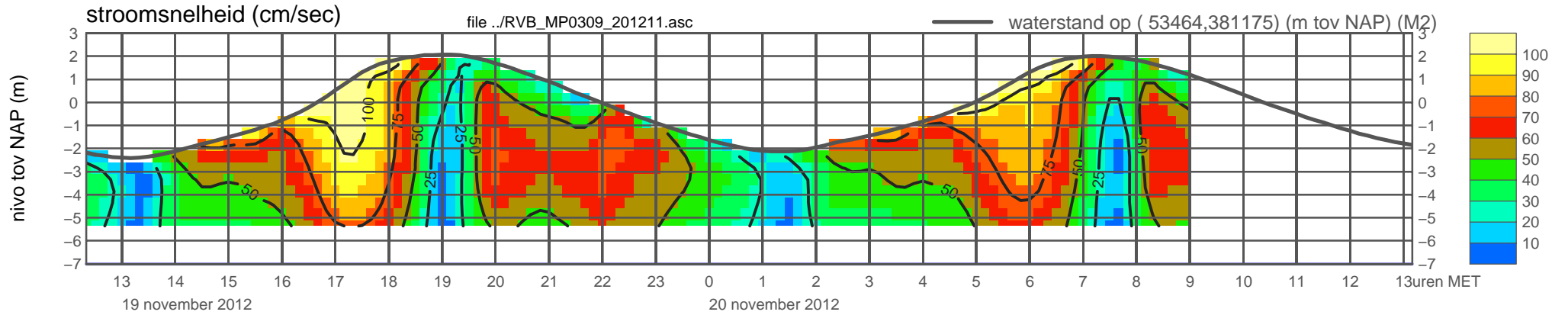


meetpunt RVB_MP0309_201211 (x=053464 , y=381175 , bodem=NAP -7.00 m sensor=NAP -6.40 m)



rijkswaterstaat zeeland

meetpunt RVB_MP0309_201211 (x=053464 , y=381175 , bodem=NAP -7.00 m sensor=NAP -6.40 m)



rijkswaterstaat zeeland