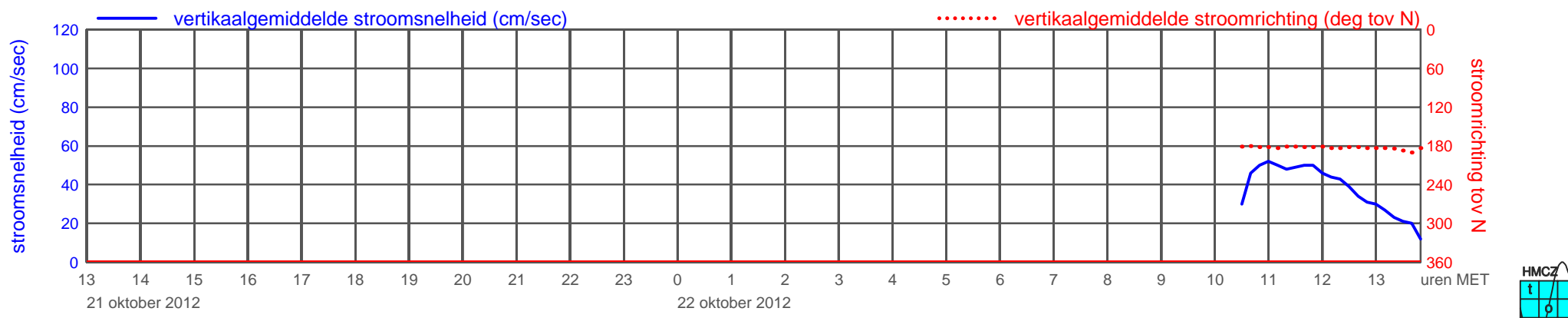
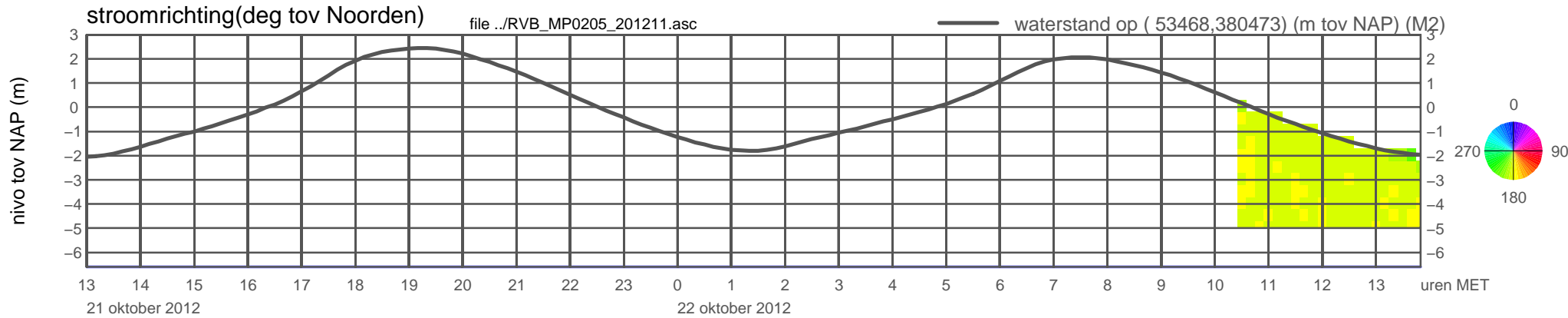
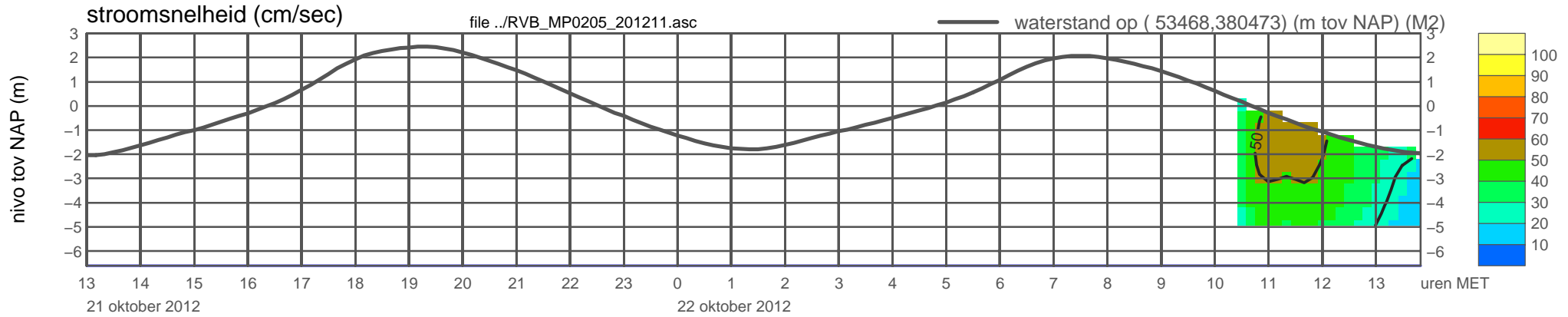
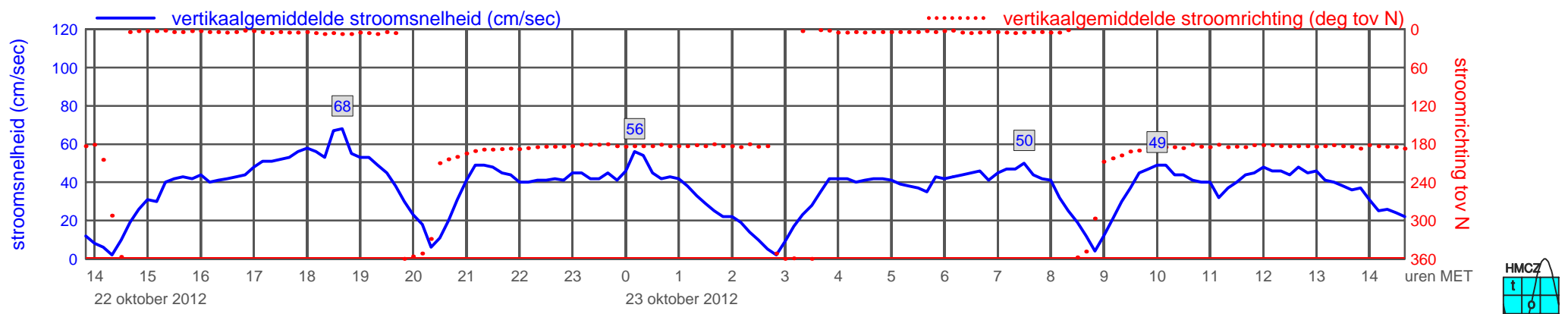
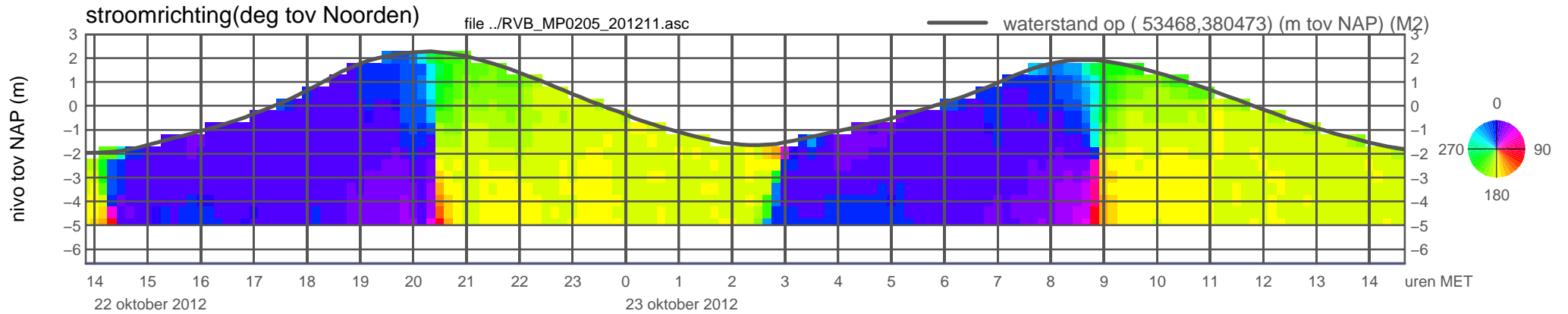
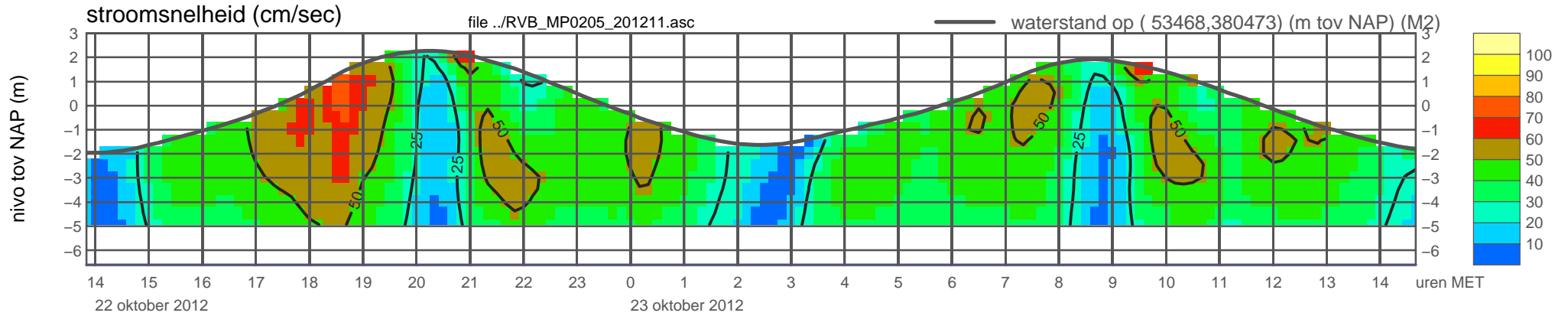


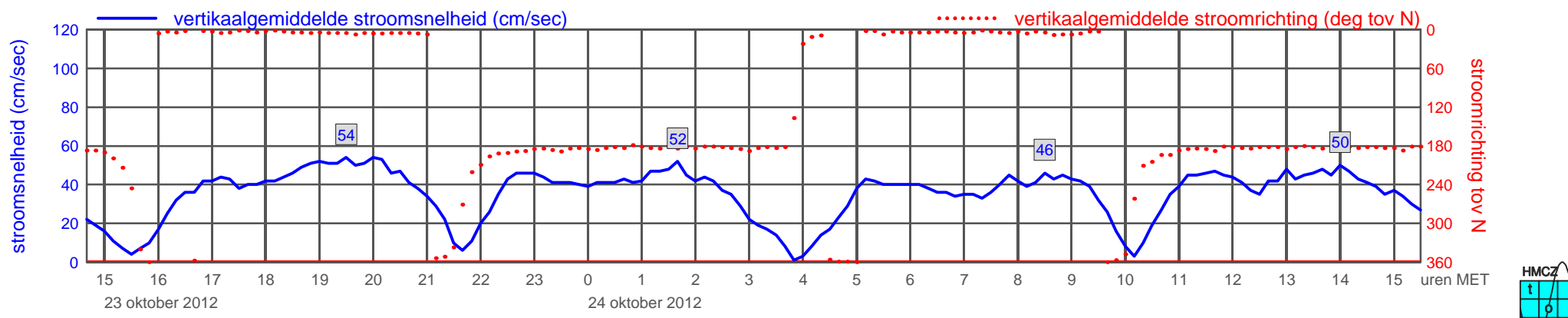
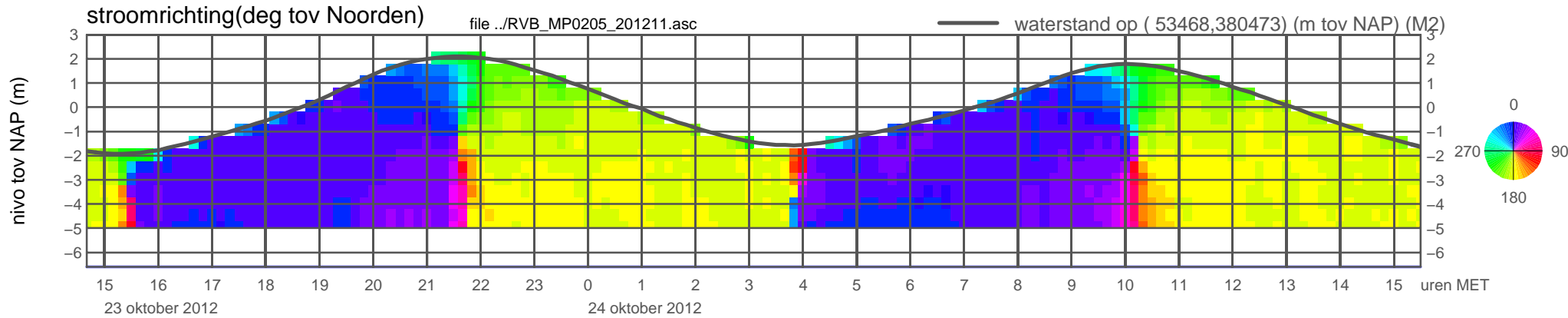
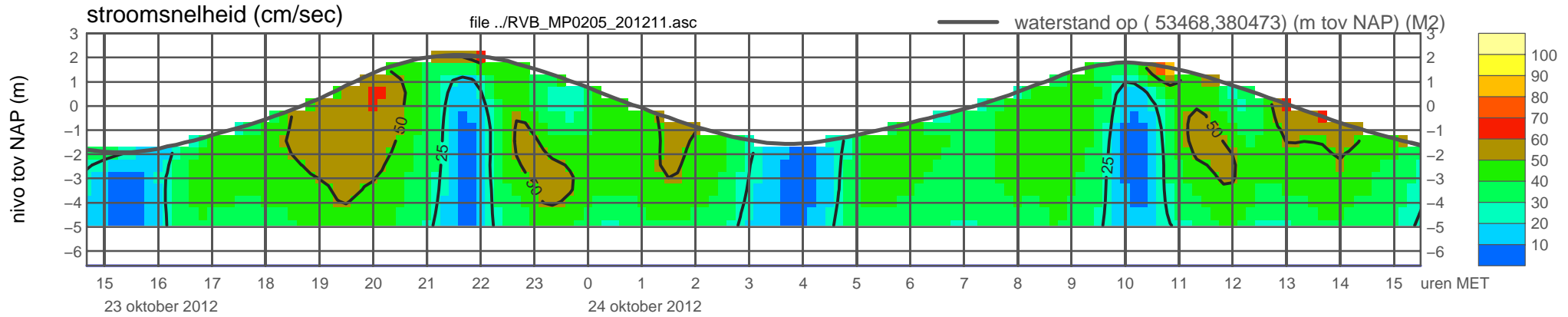
meetpunt RVB\_MP0205\_201211 ( x=053468 , y=380473 , bodem=NAP -6.60 m sensor=NAP -6.00 m)



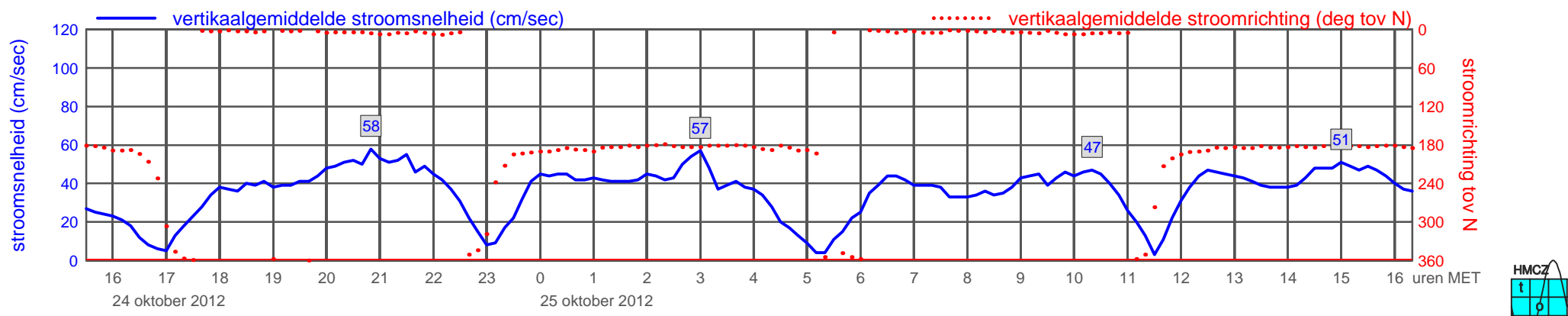
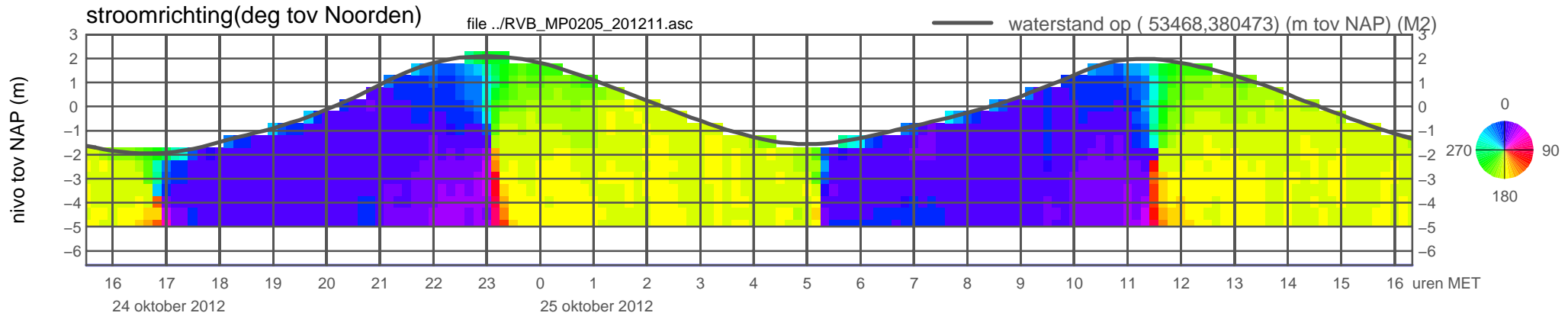
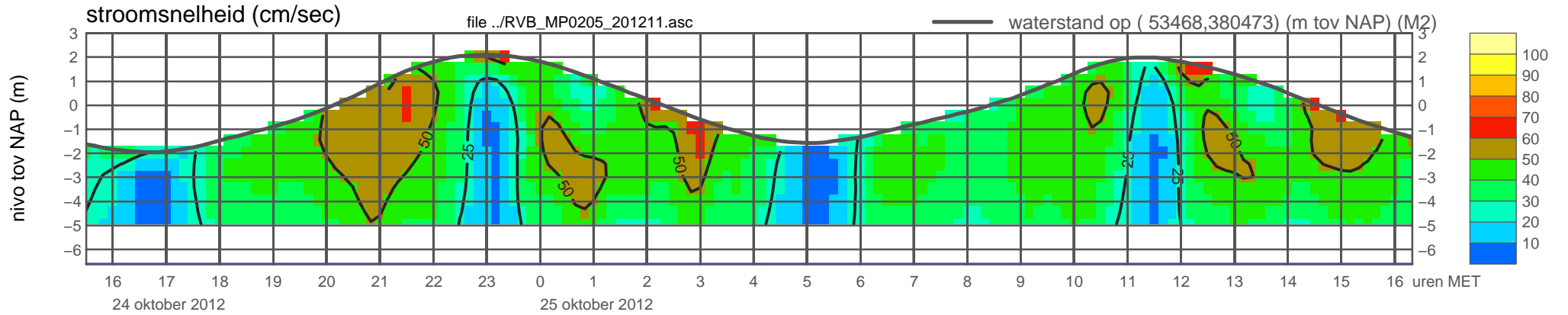
# meetpunt RVB\_MP0205\_201211 ( x=053468 , y=380473 , bodem=NAP -6.60 m sensor=NAP -6.00 m)



meetpunt RVB\_MP0205\_201211 ( x=053468 , y=380473 , bodem=NAP -6.60 m sensor=NAP -6.00 m)

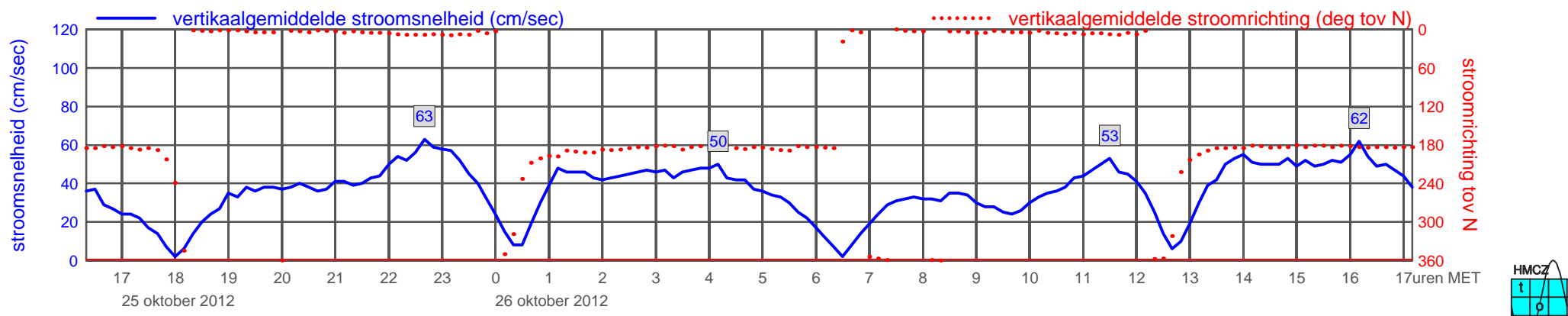
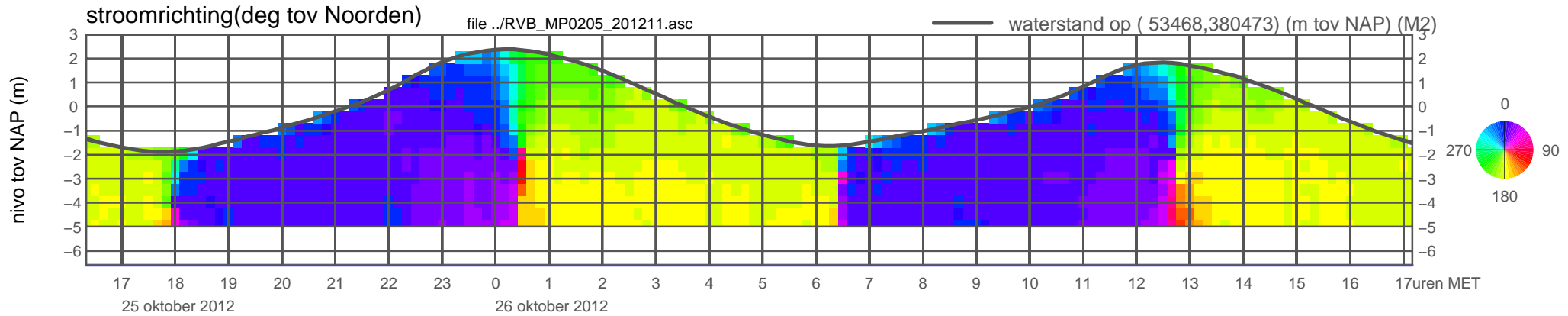
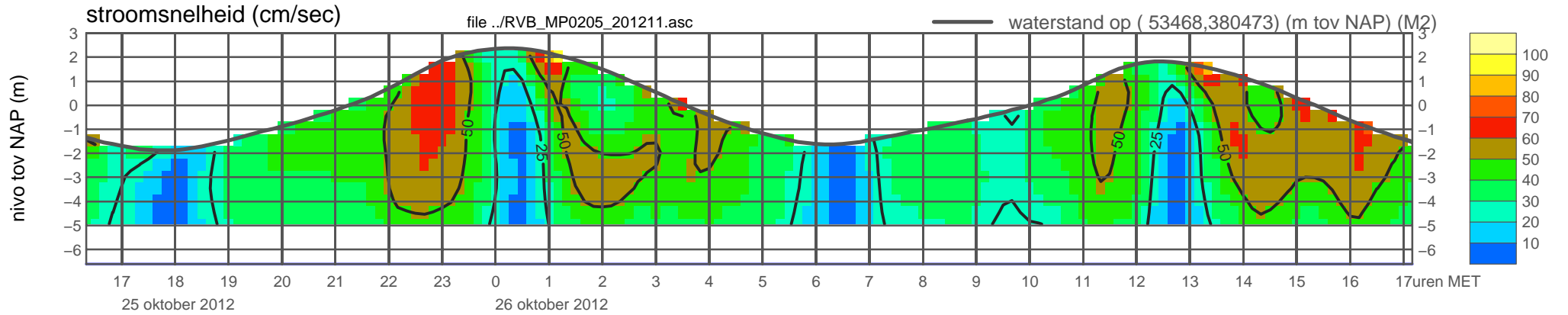


meetpunt RVB\_MP0205\_201211 ( x=053468 , y=380473 , bodem=NAP -6.60 m sensor=NAP -6.00 m)



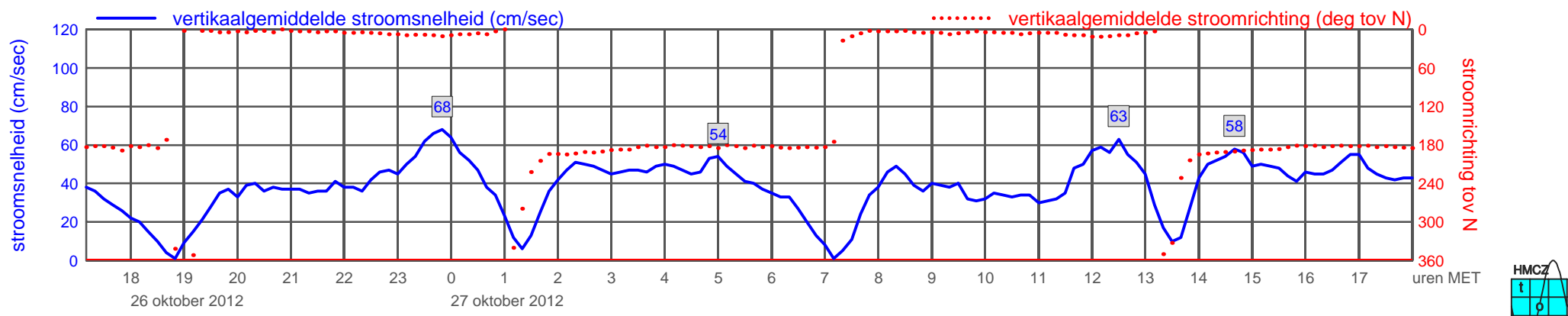
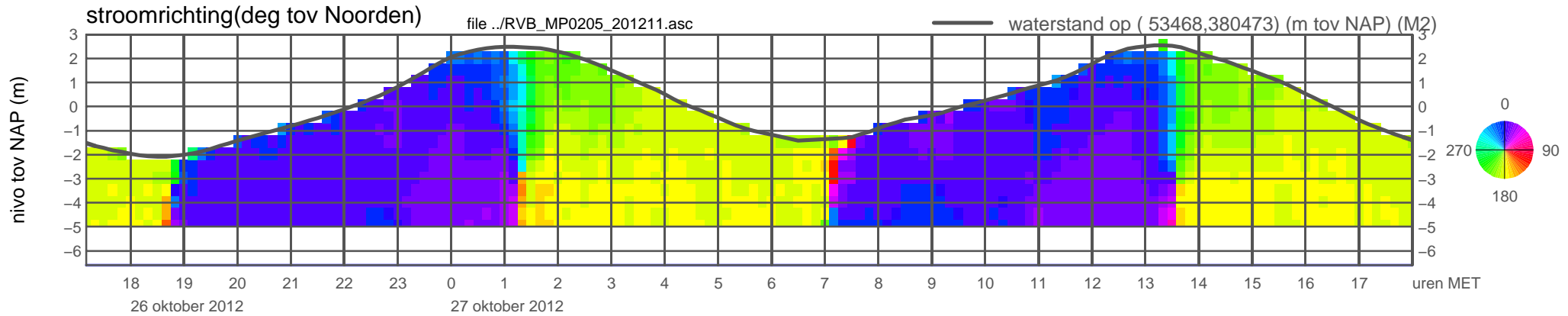
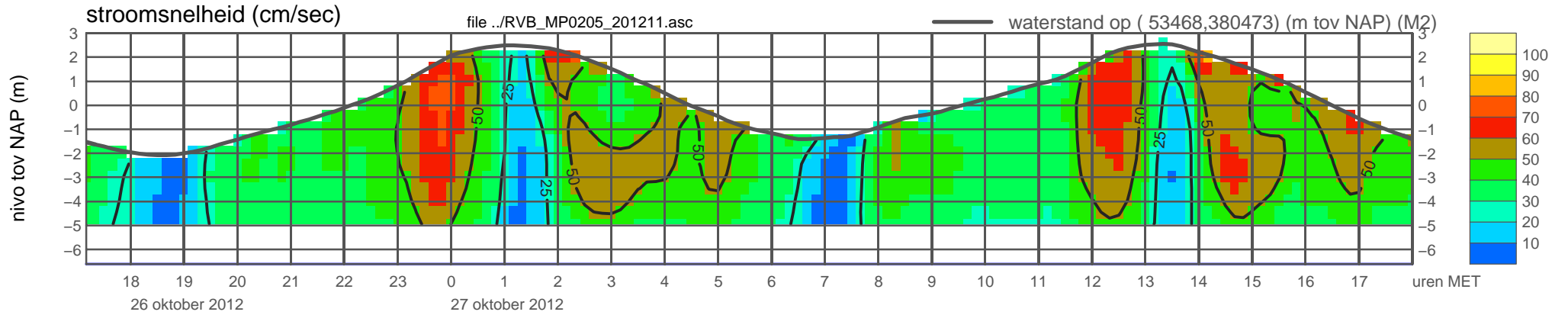
rijkswaterstaat zeeland

meetpunt RVB\_MP0205\_201211 ( x=053468 , y=380473 , bodem=NAP -6.60 m sensor=NAP -6.00 m)

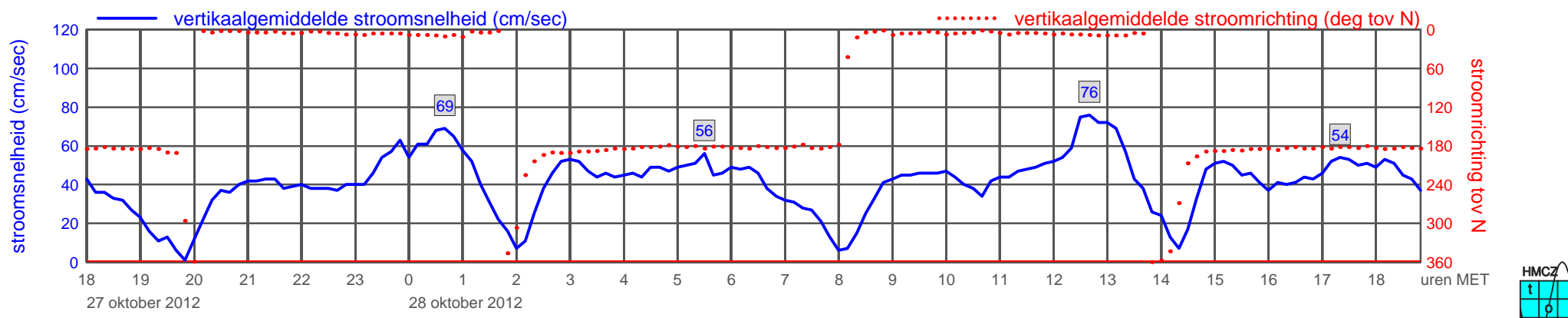
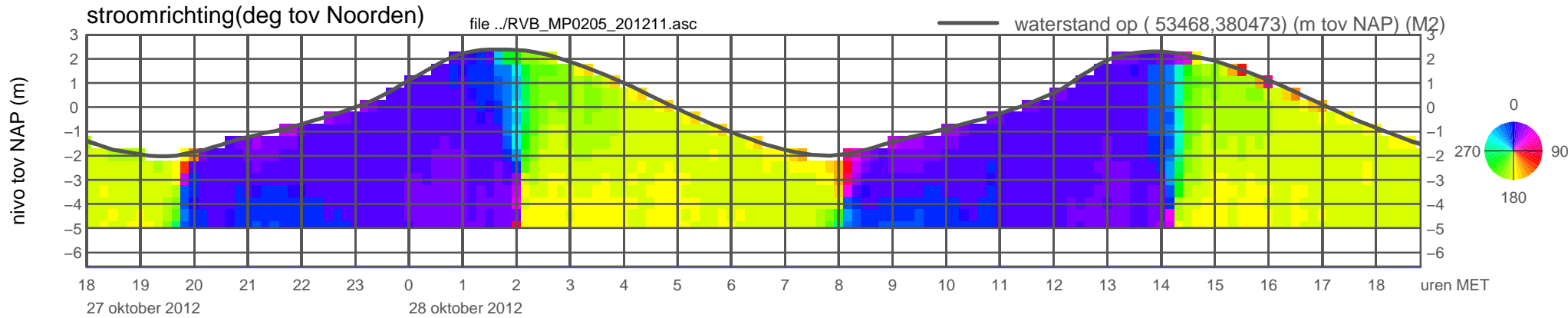
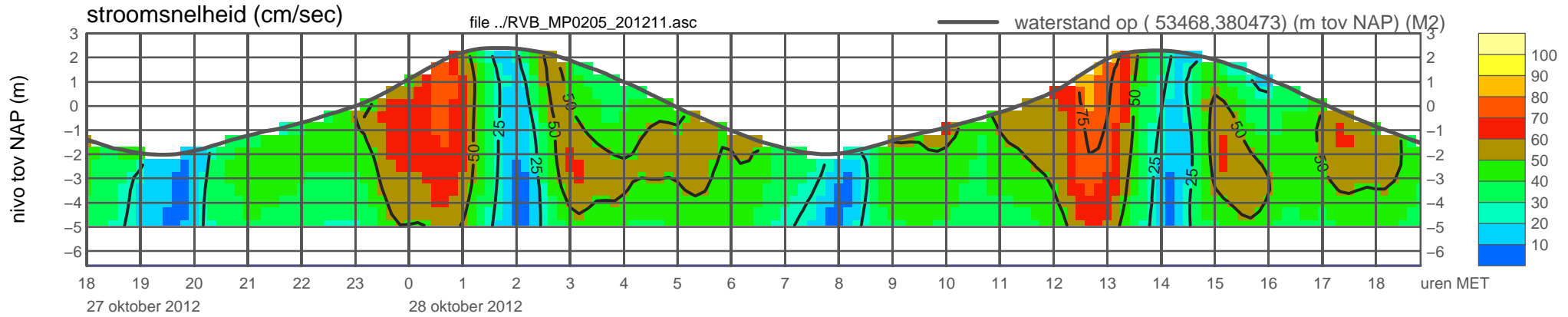


rijkswaterstaat zeeland

meetpunt RVB\_MP0205\_201211 ( x=053468 , y=380473 , bodem=NAP -6.60 m sensor=NAP -6.00 m)

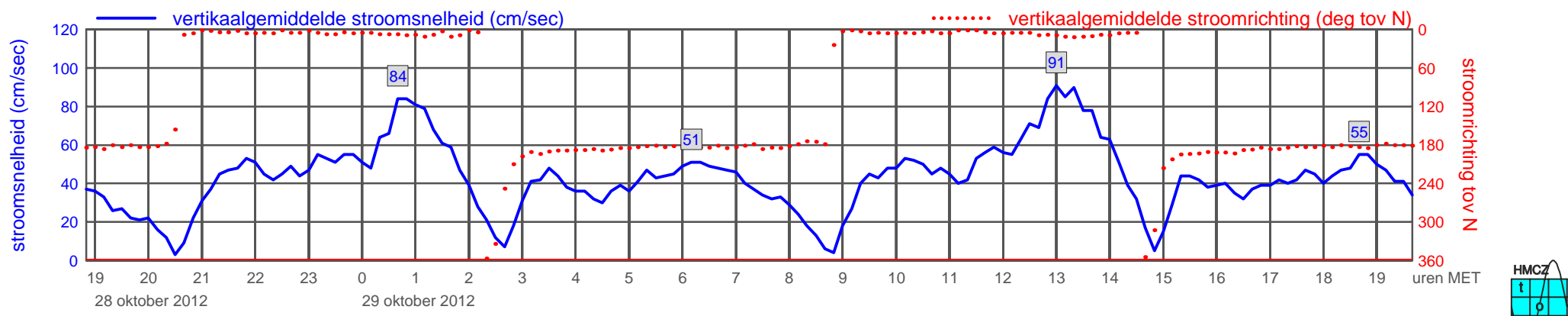
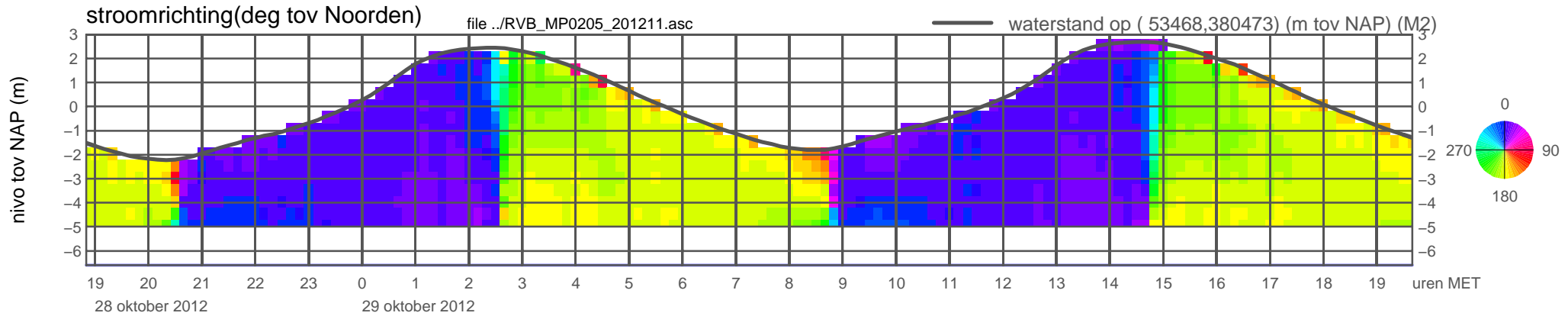
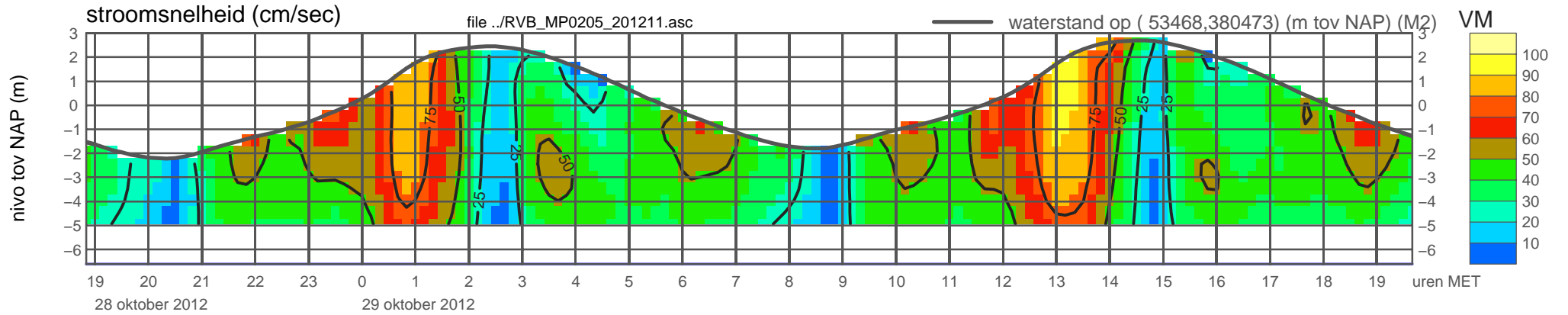


# meetpunt RVB\_MP0205\_201211 ( x=053468 , y=380473 , bodem=NAP -6.60 m sensor=NAP -6.00 m)



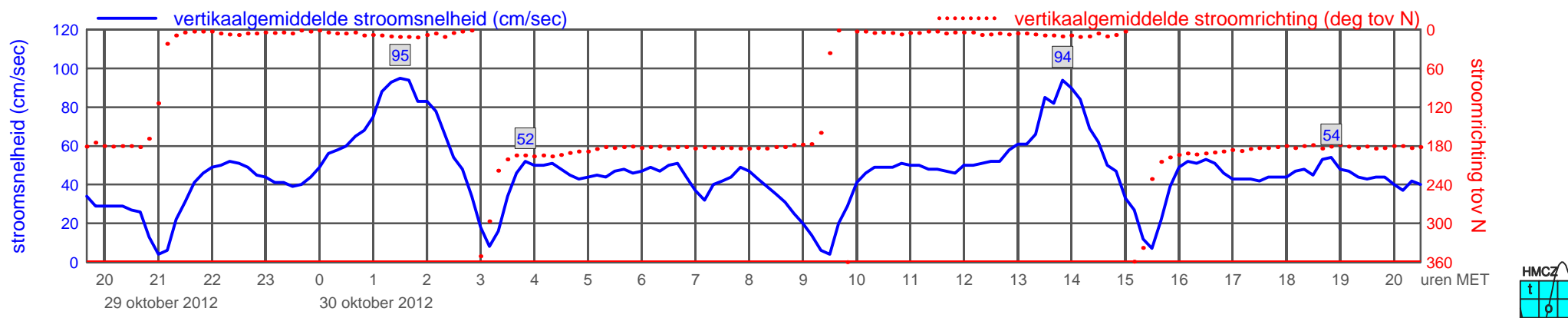
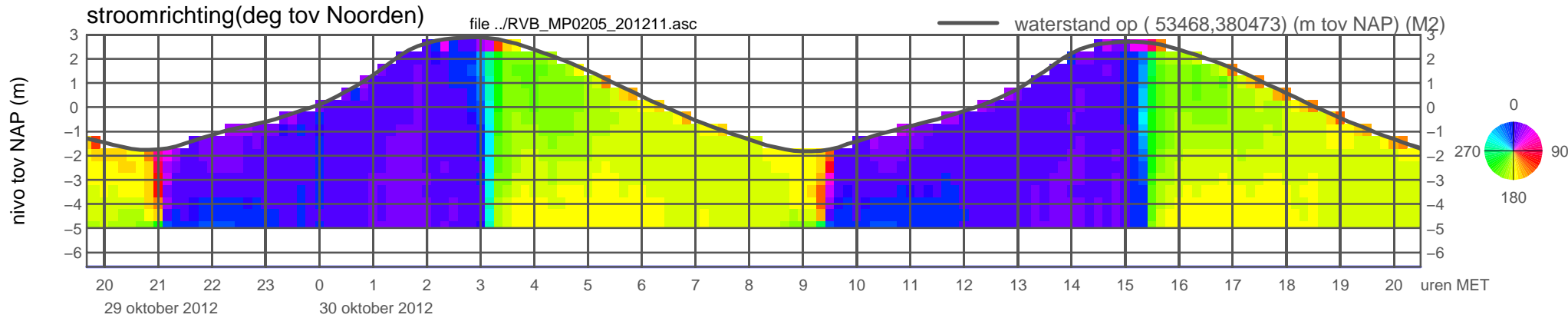
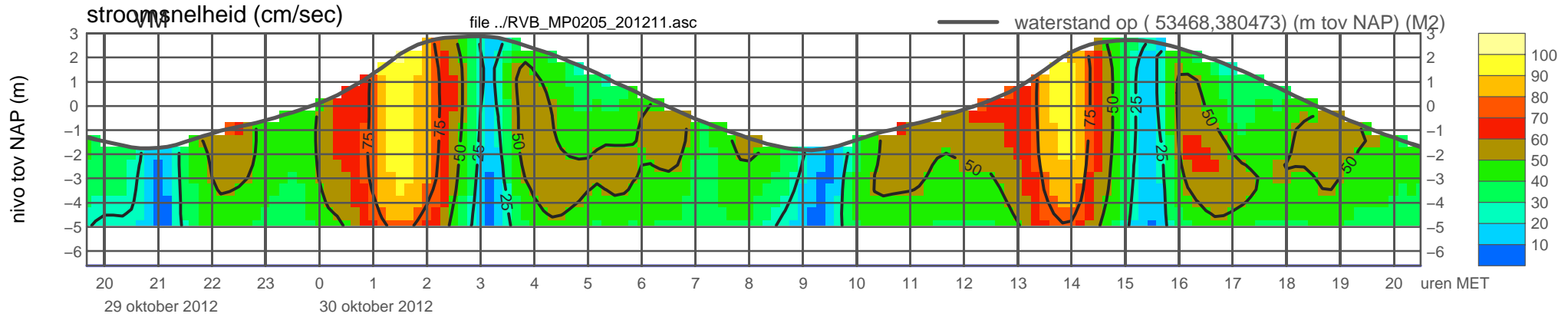
rijkswaterstaat zeeland

meetpunt RVB\_MP0205\_201211 ( x=053468 , y=380473 , bodem=NAP -6.60 m sensor=NAP -6.00 m)

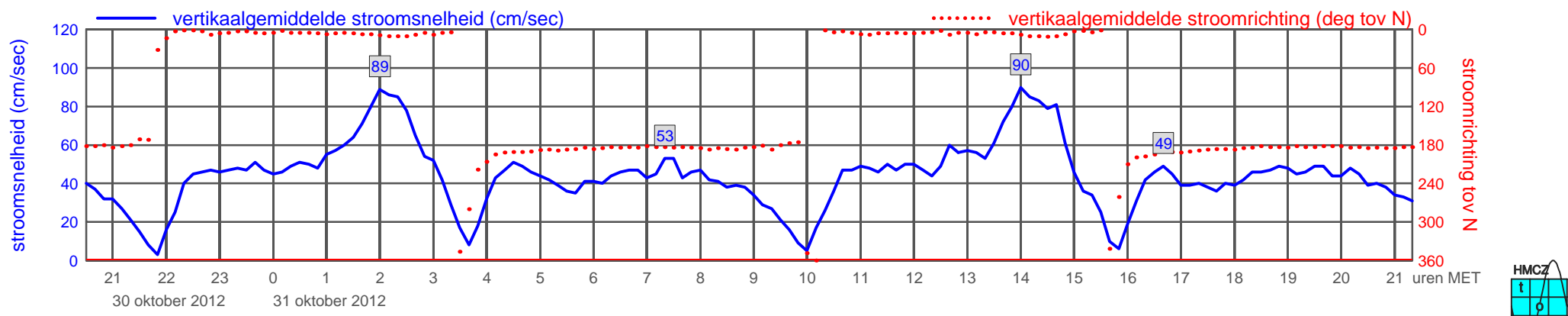
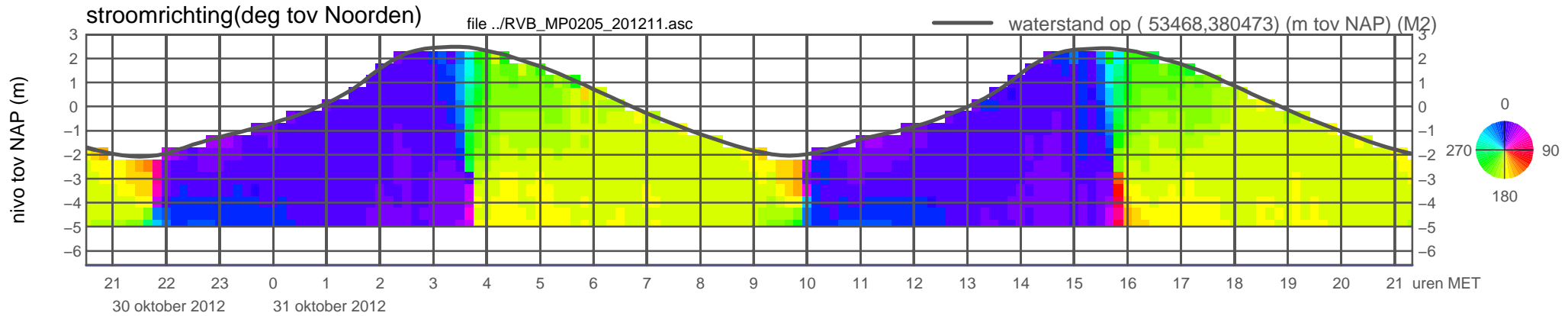
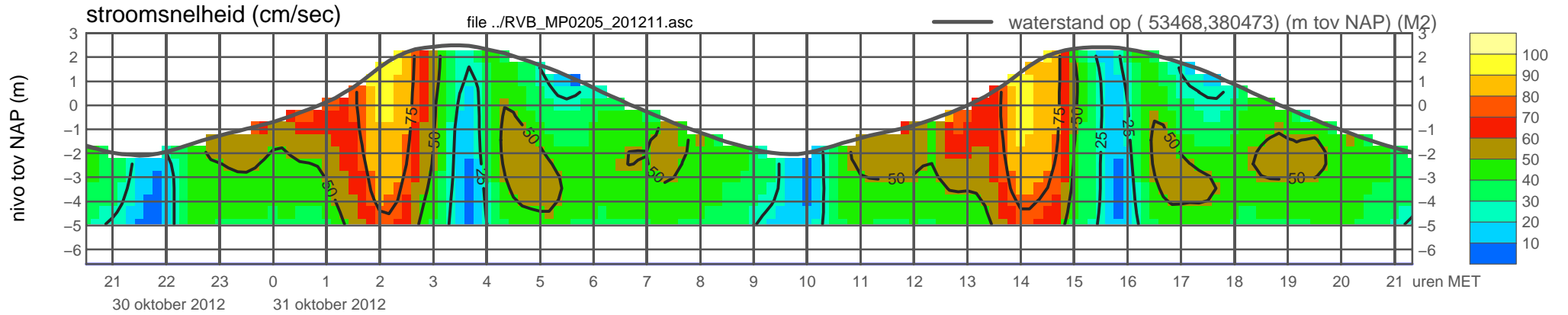




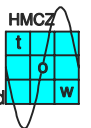
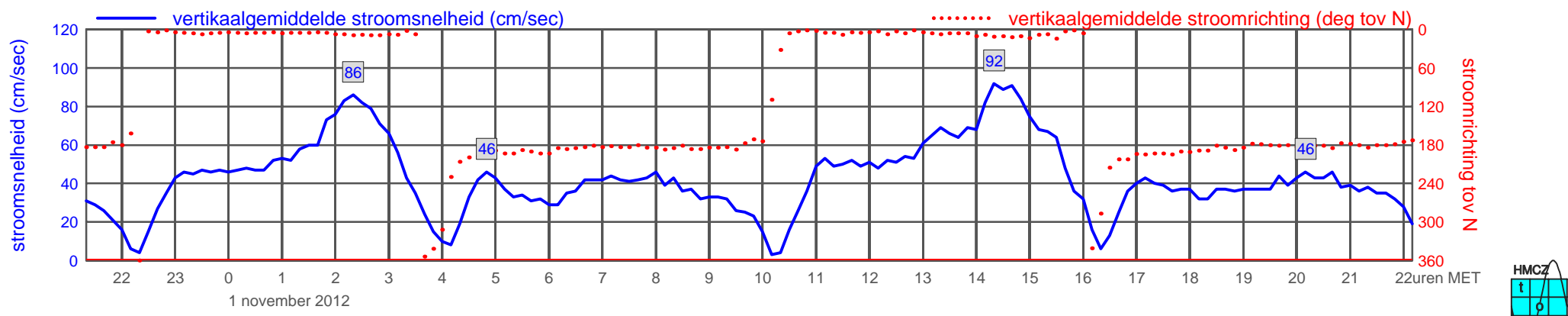
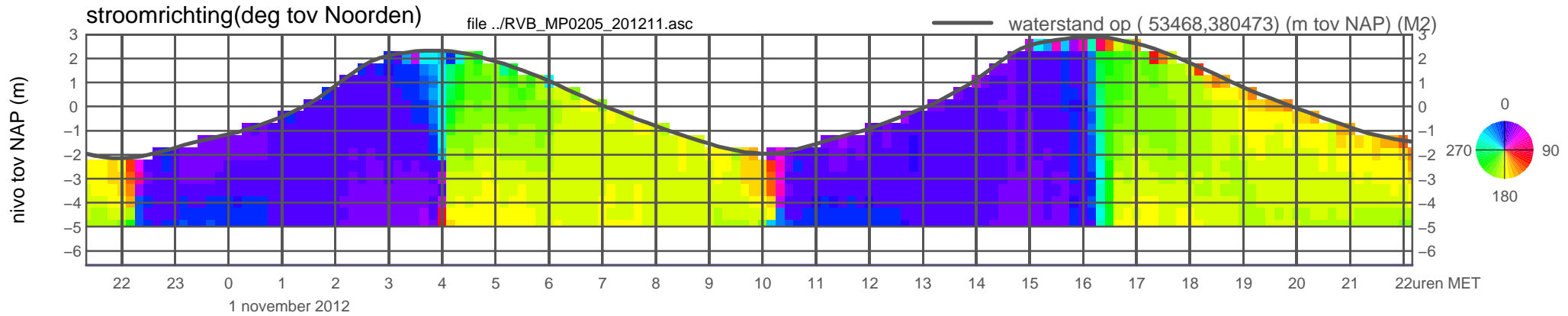
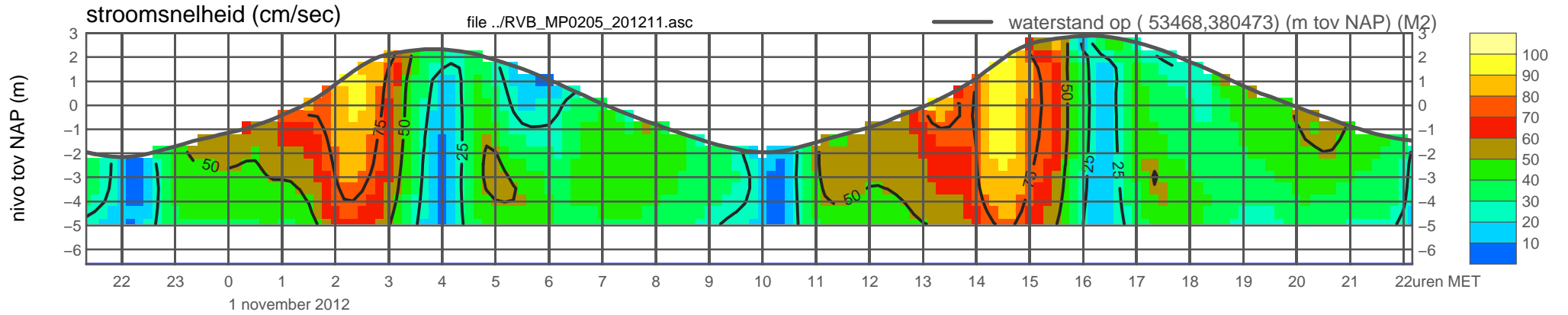
meetpunt RVB\_MP0205\_201211 ( x=053468 , y=380473 , bodem=NAP -6.60 m sensor=NAP -6.00 m)



meetpunt RVB\_MP0205\_201211 ( x=053468 , y=380473 , bodem=NAP -6.60 m sensor=NAP -6.00 m)

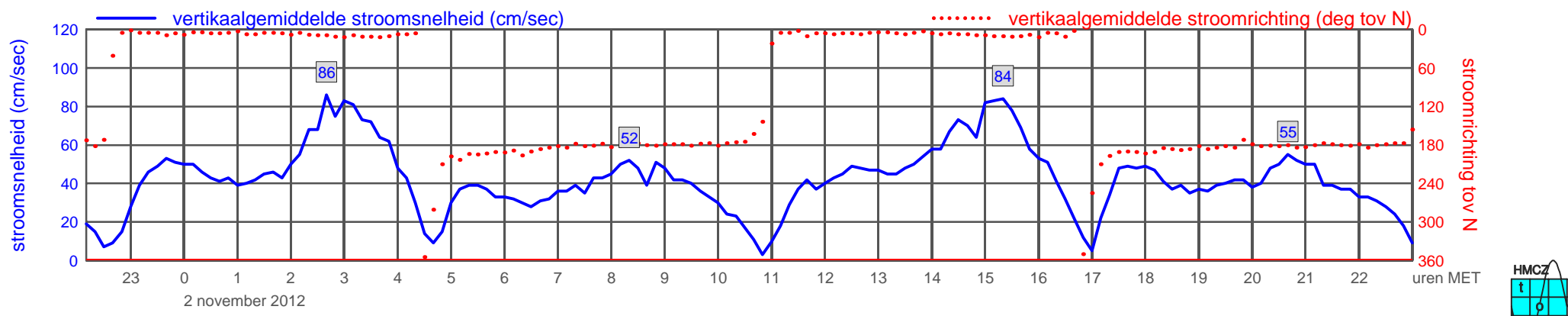
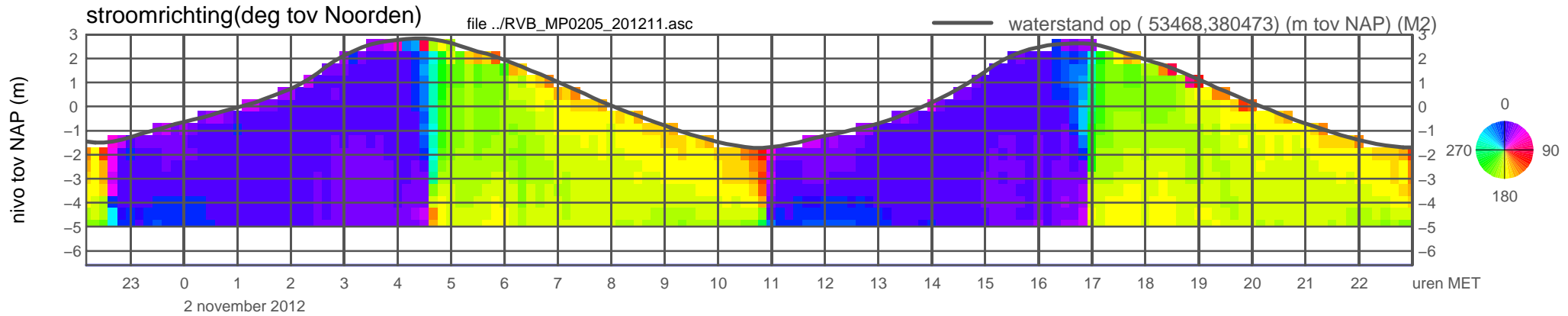
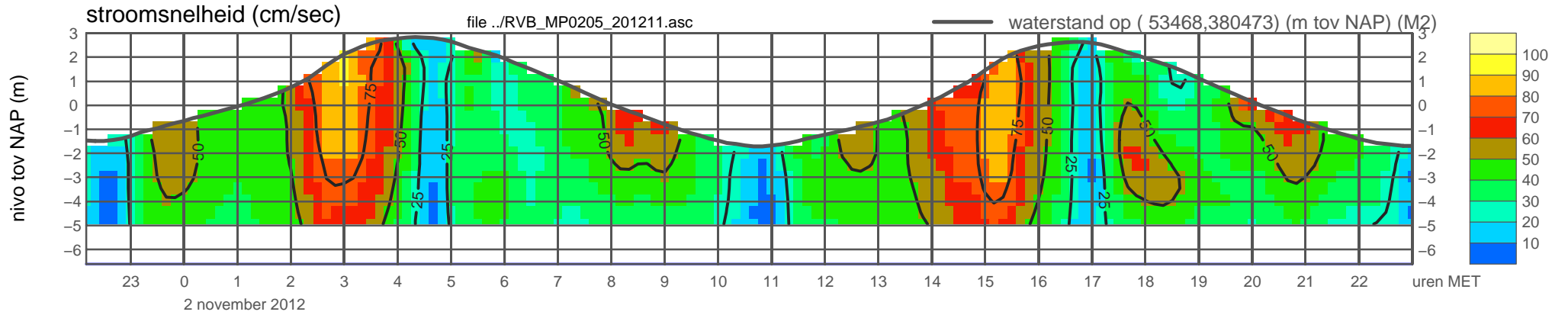


meetpunt RVB\_MP0205\_201211 ( x=053468 , y=380473 , bodem=NAP -6.60 m sensor=NAP -6.00 m)



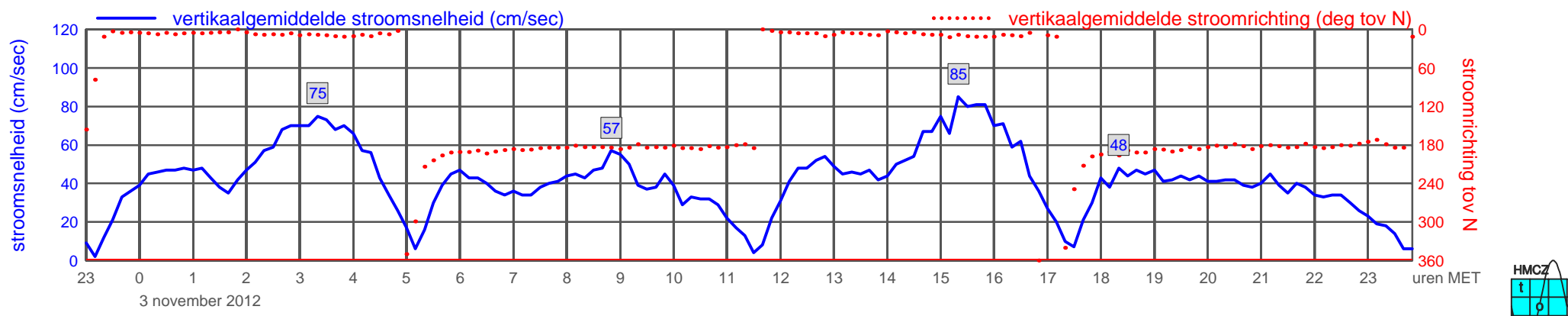
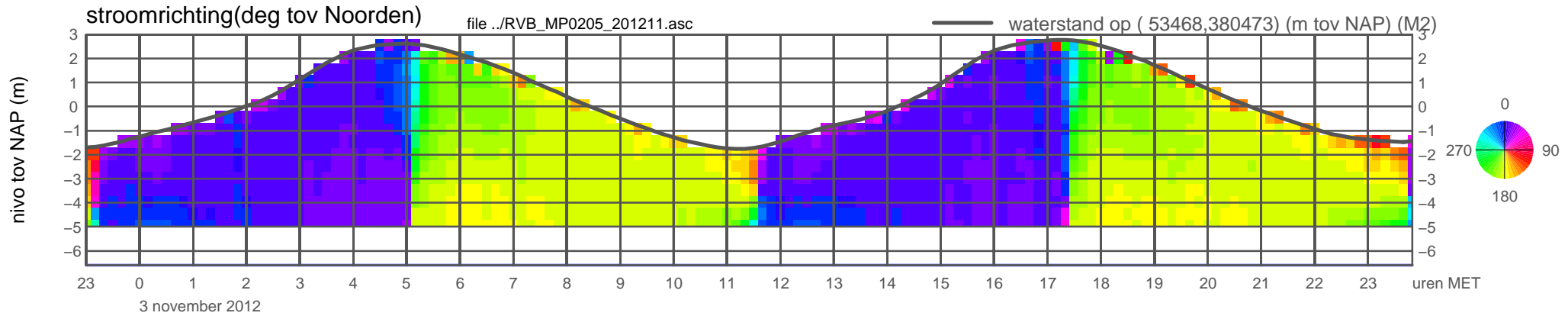
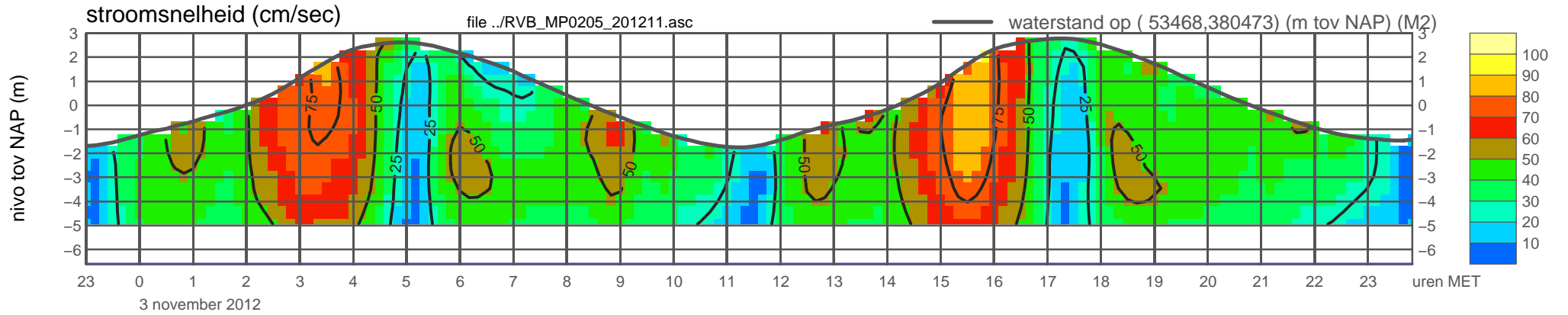
rijkswaterstaat zeeland

meetpunt RVB\_MP0205\_201211 ( x=053468 , y=380473 , bodem=NAP -6.60 m sensor=NAP -6.00 m)



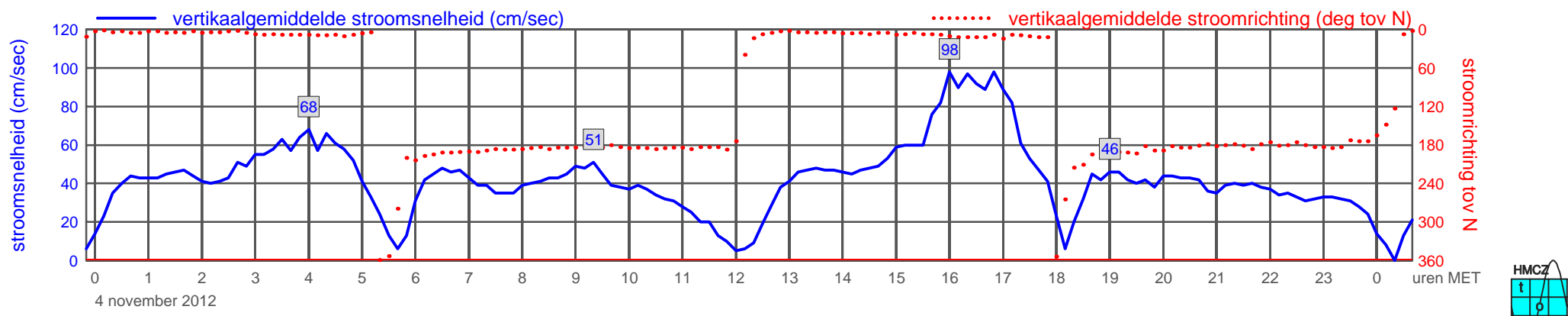
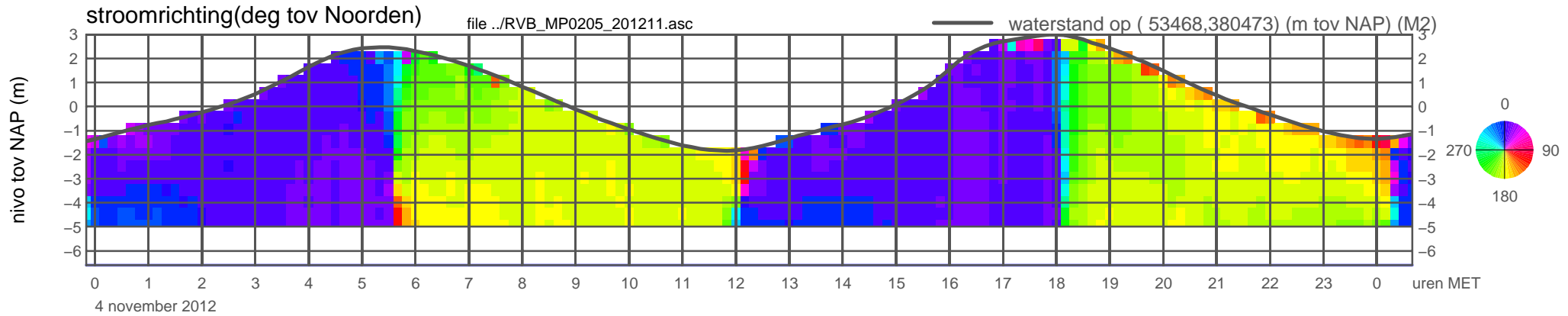
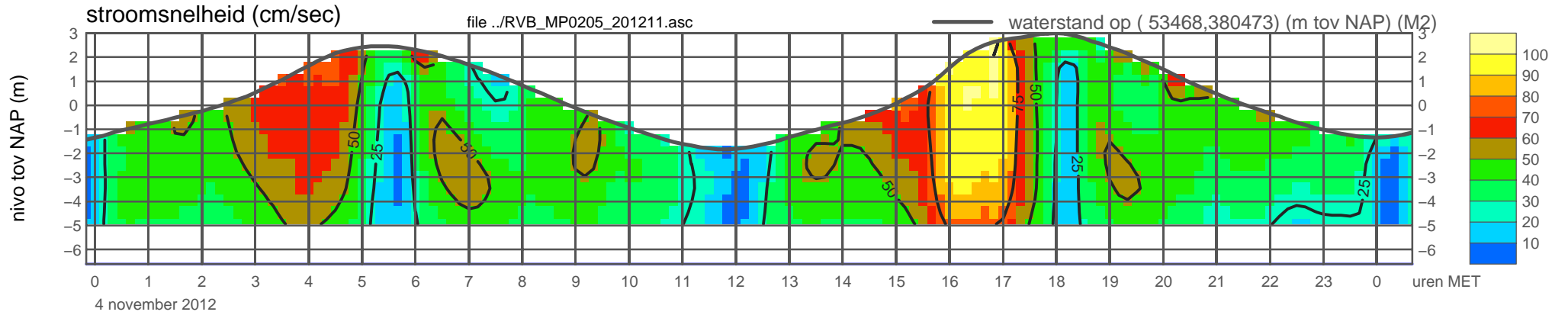
rijkswaterstaat zeeland

meetpunt RVB\_MP0205\_201211 ( x=053468 , y=380473 , bodem=NAP -6.60 m sensor=NAP -6.00 m)



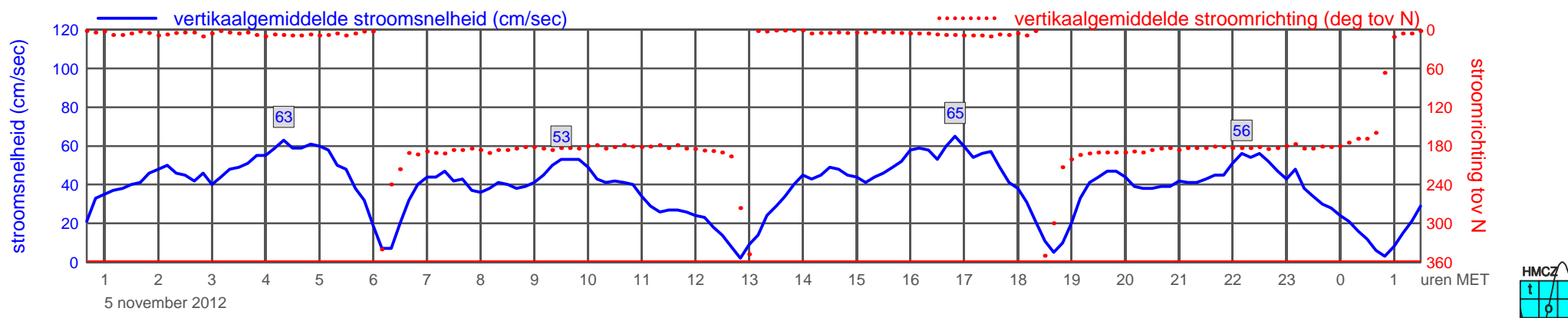
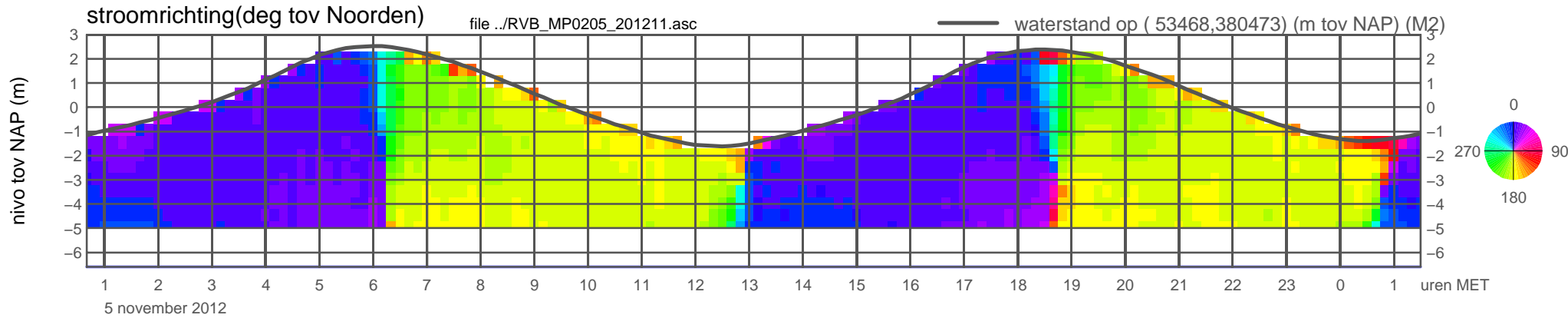
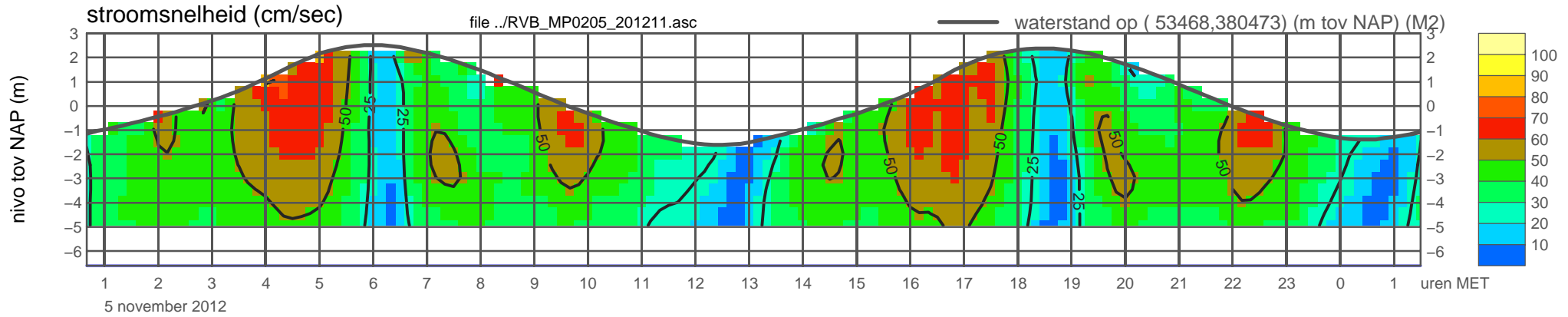
rijkswaterstaat zeeland

# meetpunt RVB\_MP0205\_201211 ( x=053468 , y=380473 , bodem=NAP -6.60 m sensor=NAP -6.00 m)



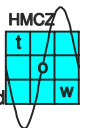
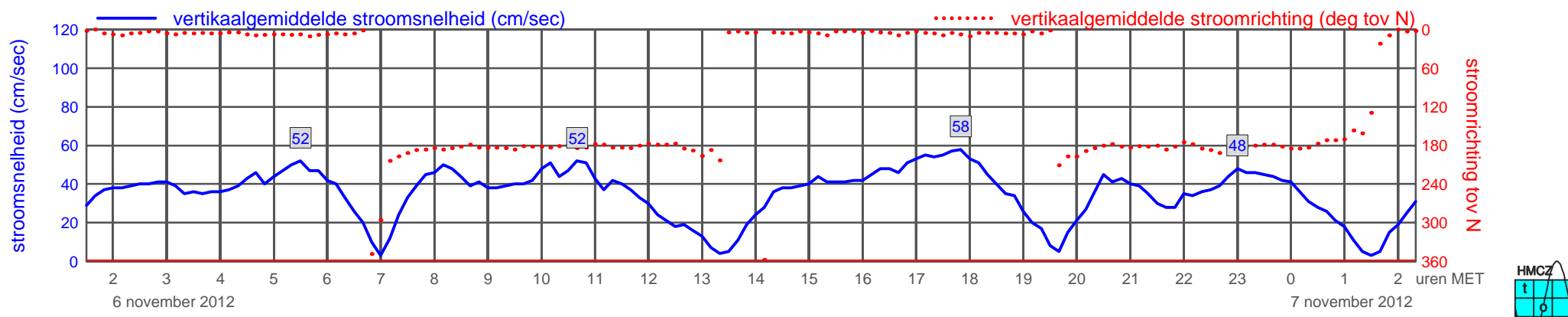
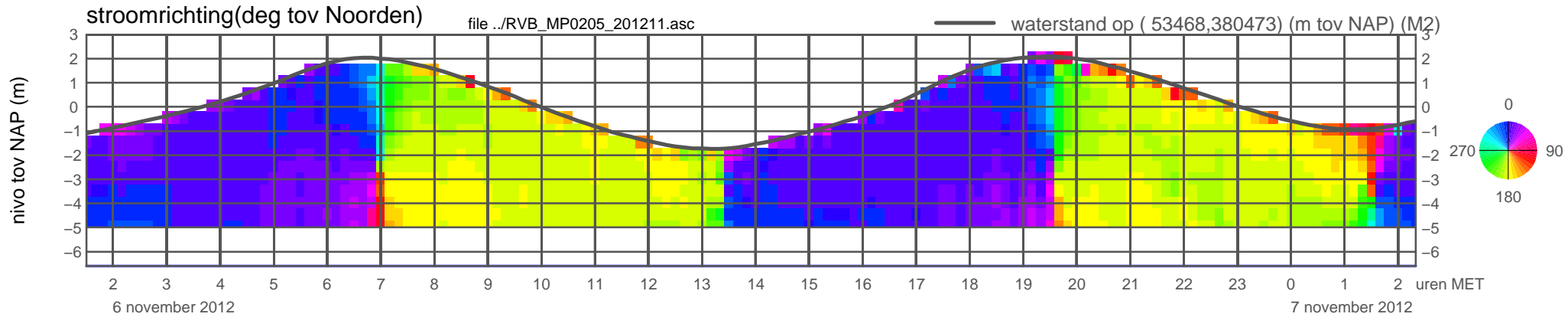
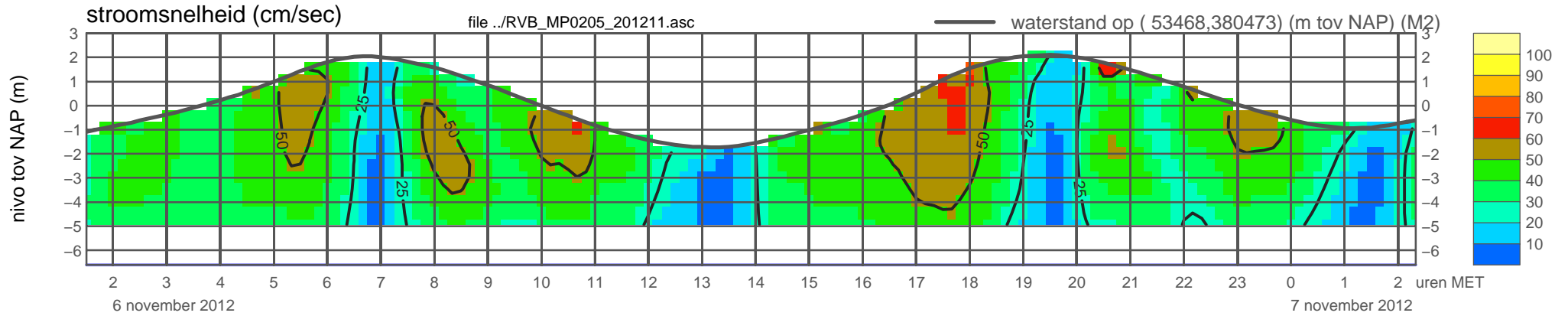
rijkswaterstaat zeeland

meetpunt RVB\_MP0205\_201211 ( x=053468 , y=380473 , bodem=NAP -6.60 m sensor=NAP -6.00 m)



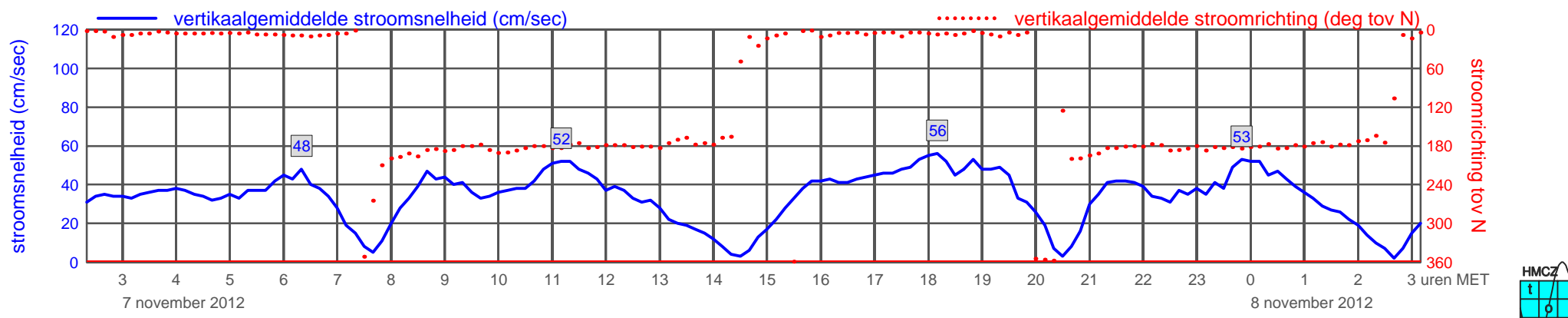
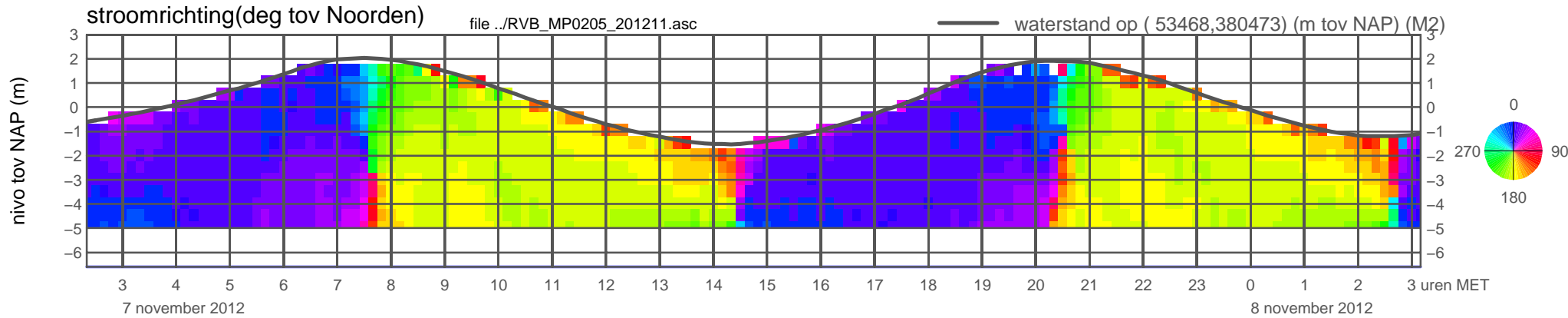
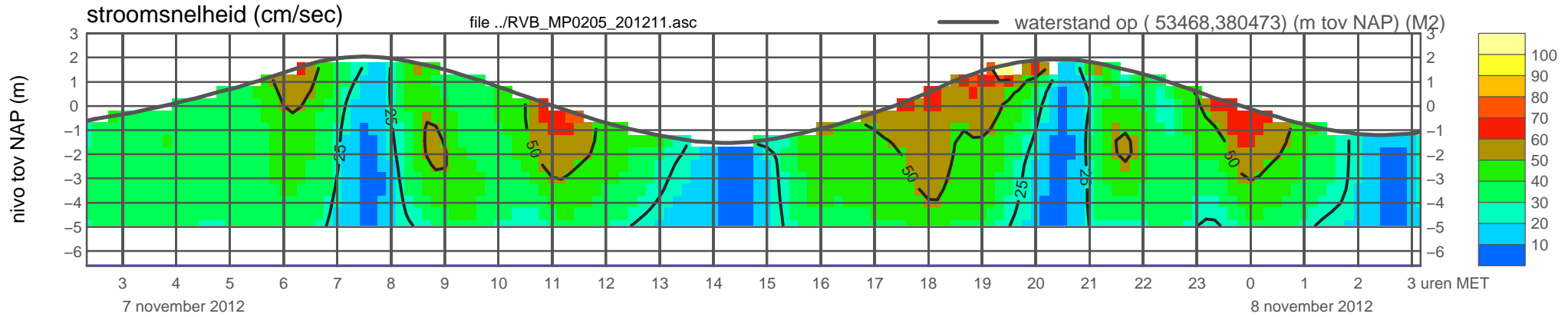
rijkswaterstaat zeeland

# meetpunt RVB\_MP0205\_201211 ( x=053468 , y=380473 , bodem=NAP -6.60 m sensor=NAP -6.00 m)

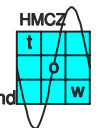
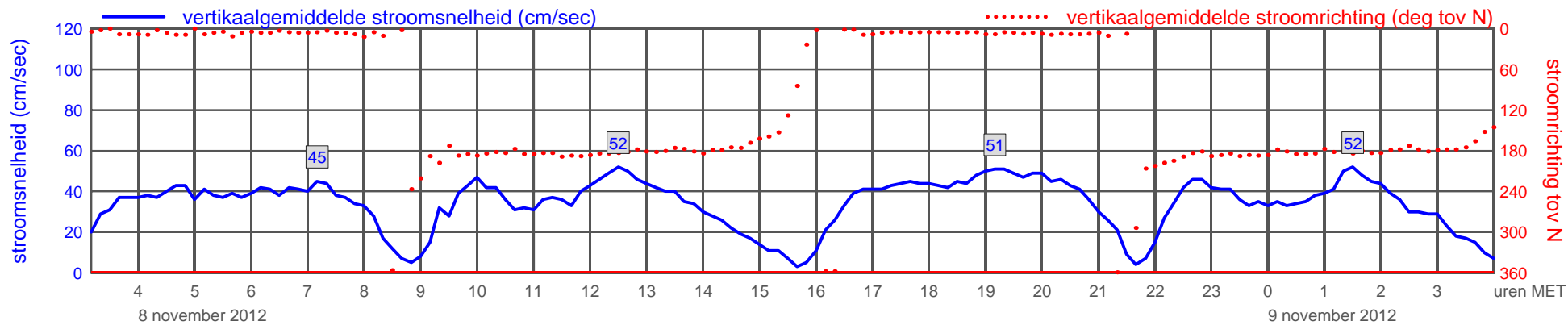
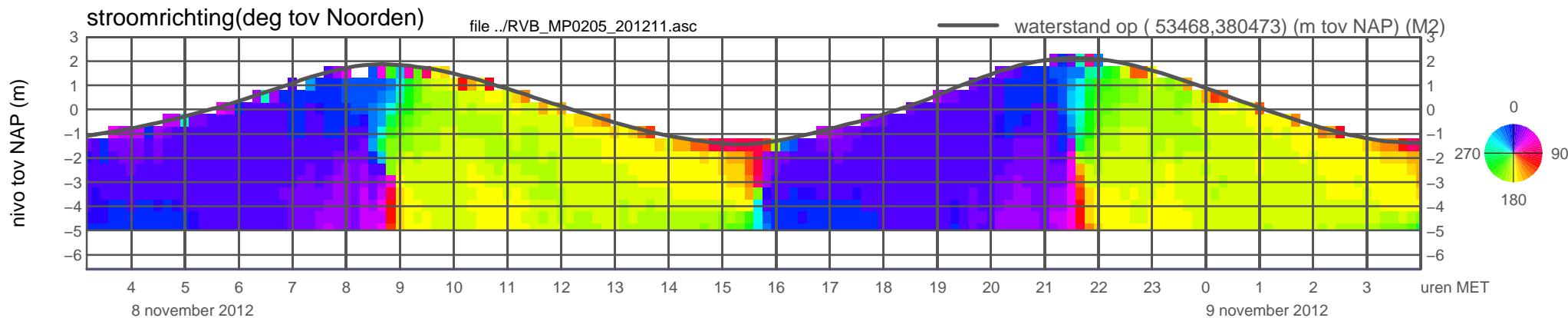
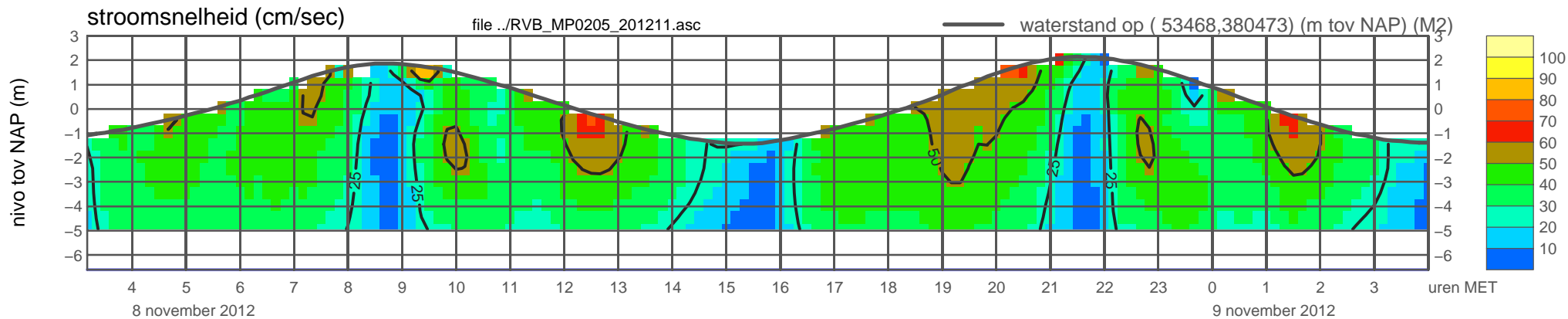




meetpunt RVB\_MP0205\_201211 ( x=053468 , y=380473 , bodem=NAP -6.60 m sensor=NAP -6.00 m)

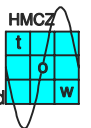
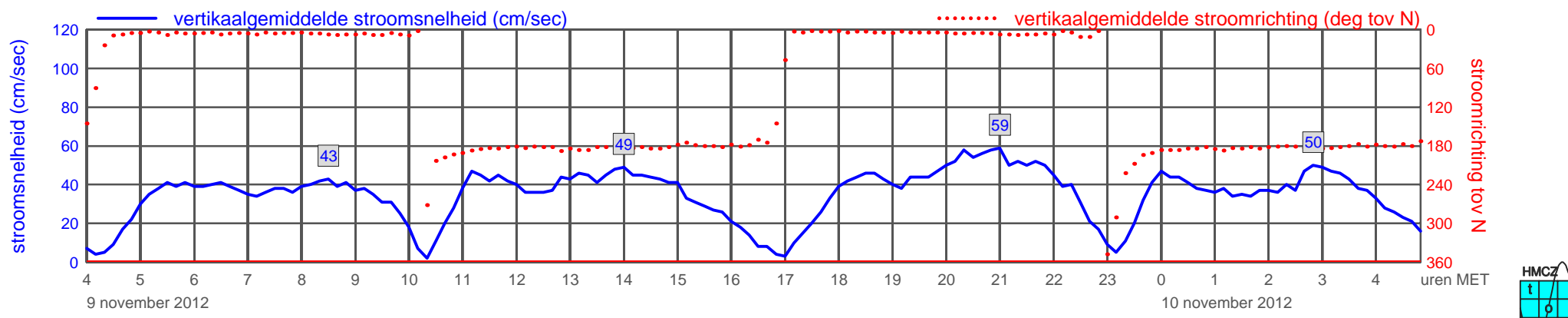
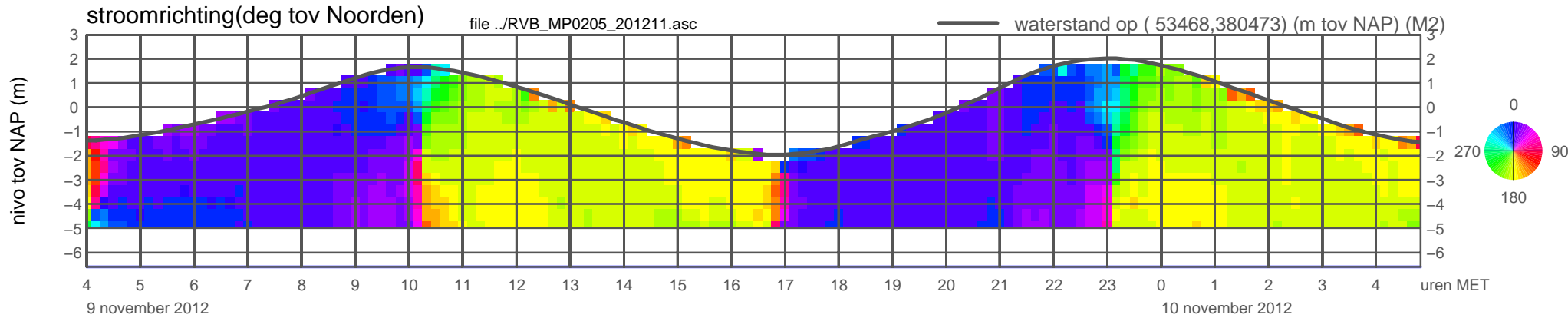
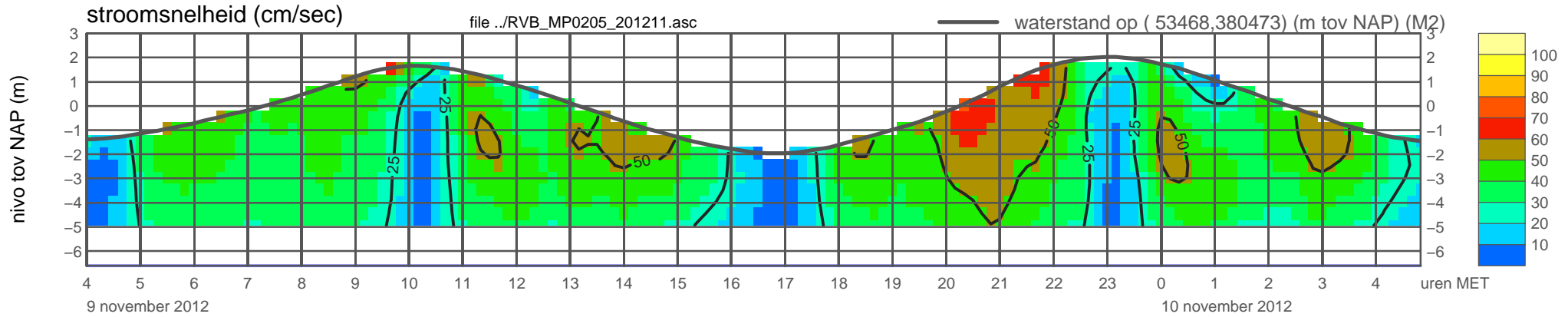


meetpunt RVB\_MP0205\_201211 ( x=053468 , y=380473 , bodem=NAP -6.60 m sensor=NAP -6.00 m)



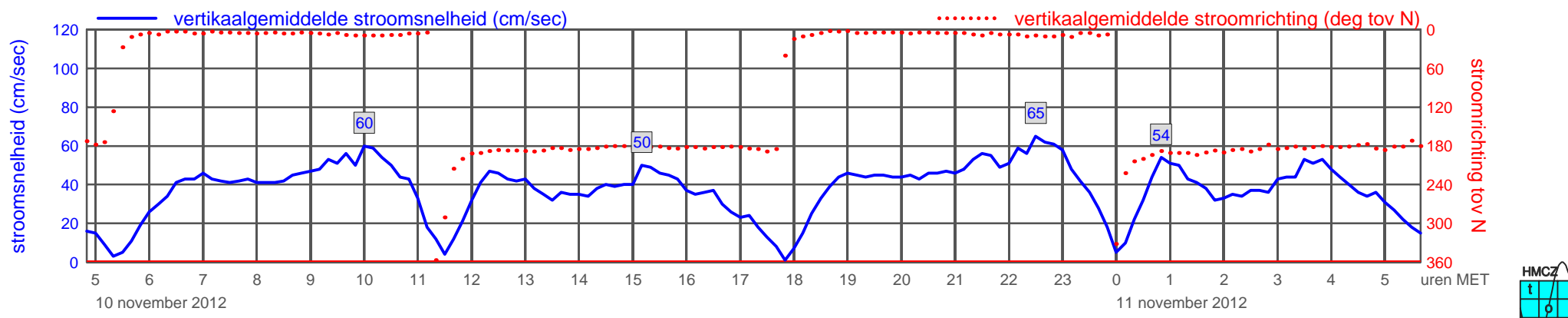
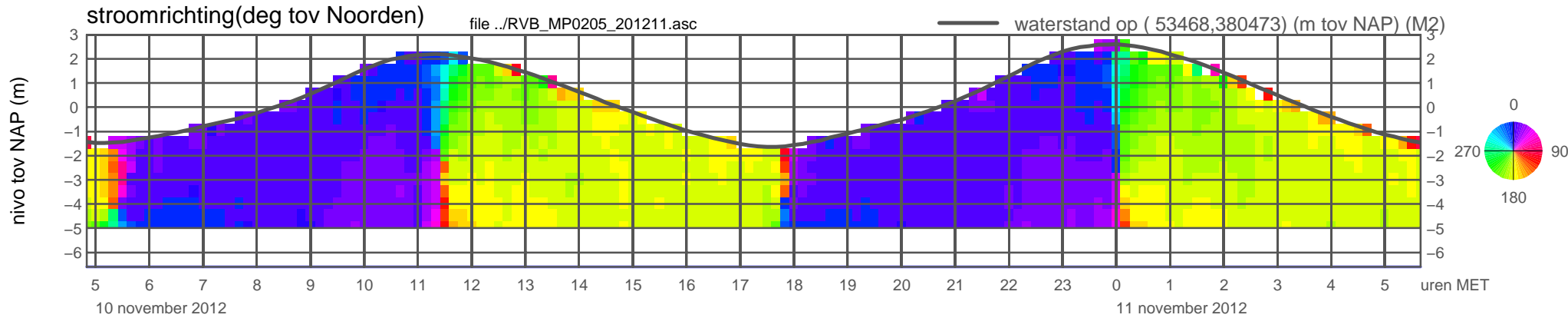
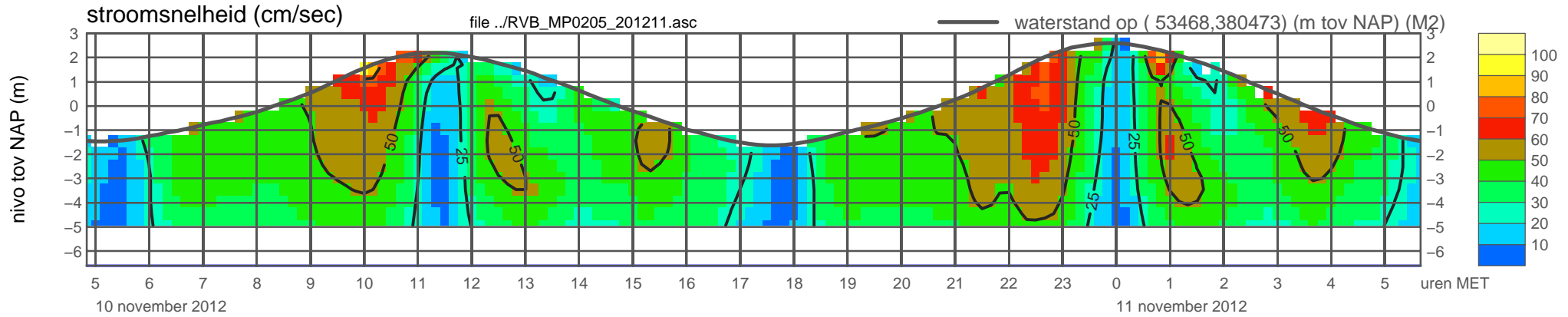
rijkswaterstaat zeeland

meetpunt RVB\_MP0205\_201211 ( x=053468 , y=380473 , bodem=NAP -6.60 m sensor=NAP -6.00 m)



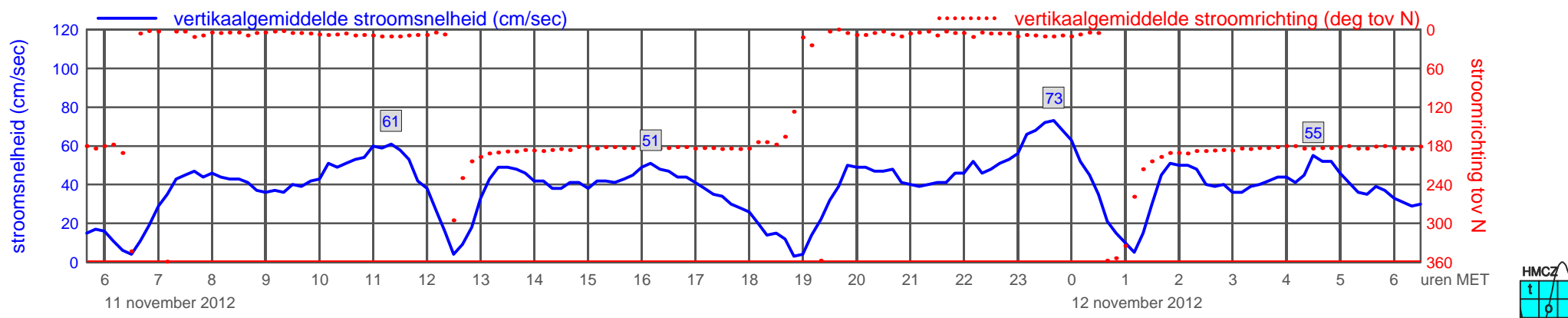
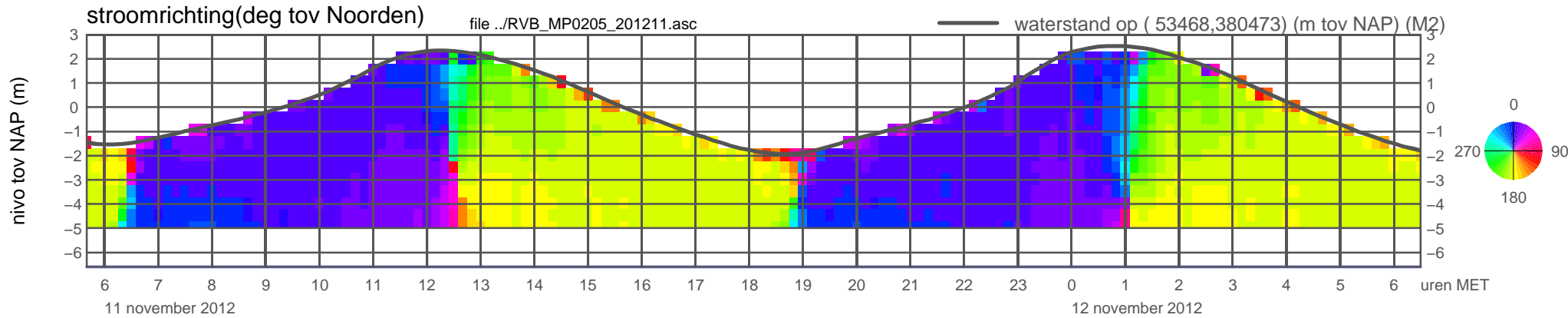
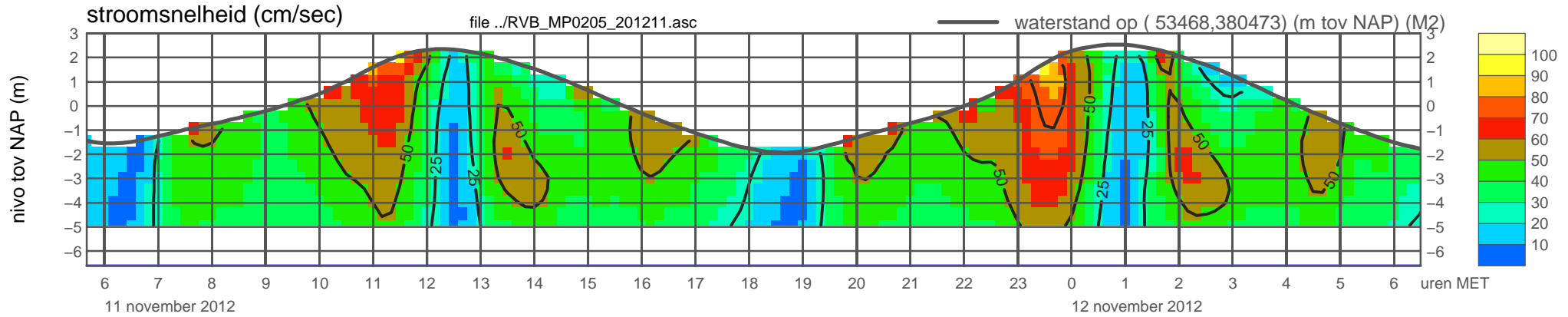
rijkswaterstaat zeeland

meetpunt RVB\_MP0205\_201211 ( x=053468 , y=380473 , bodem=NAP -6.60 m sensor=NAP -6.00 m)

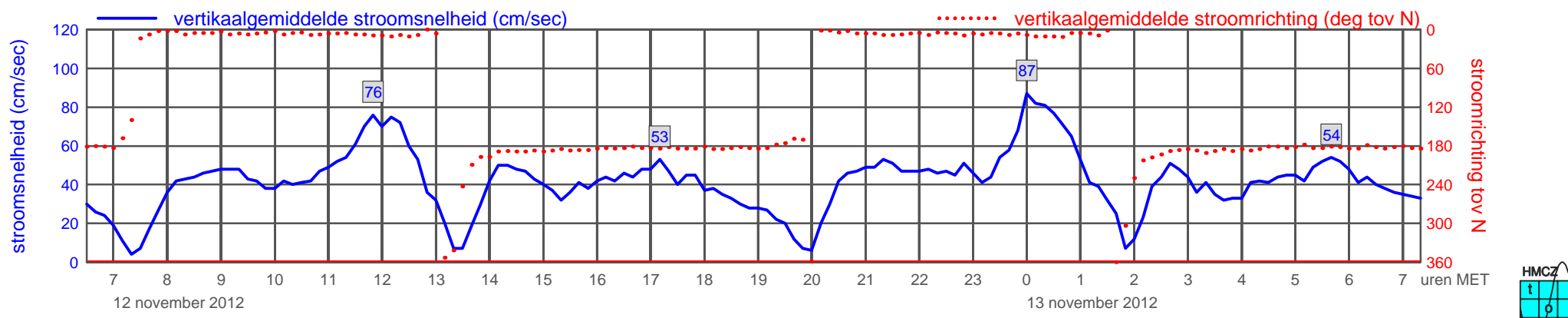
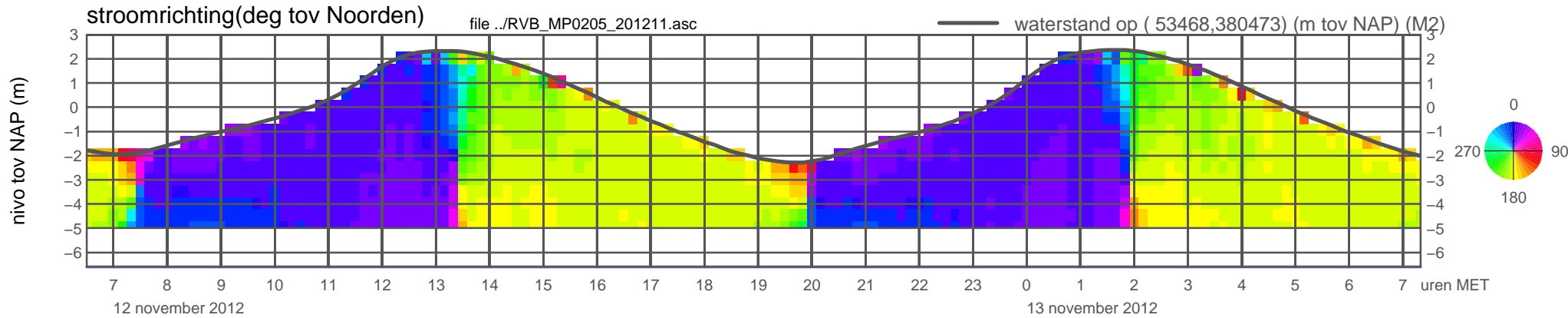
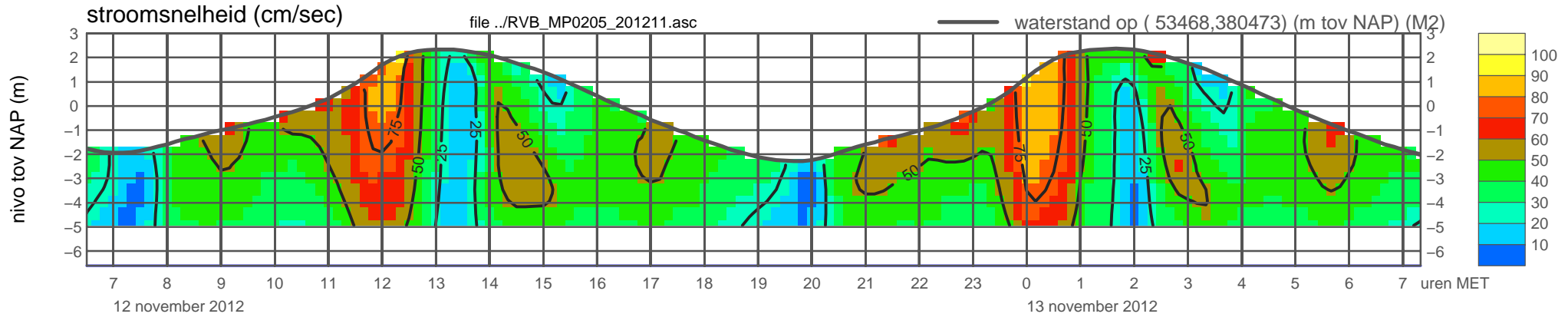


rijkswaterstaat zeeland

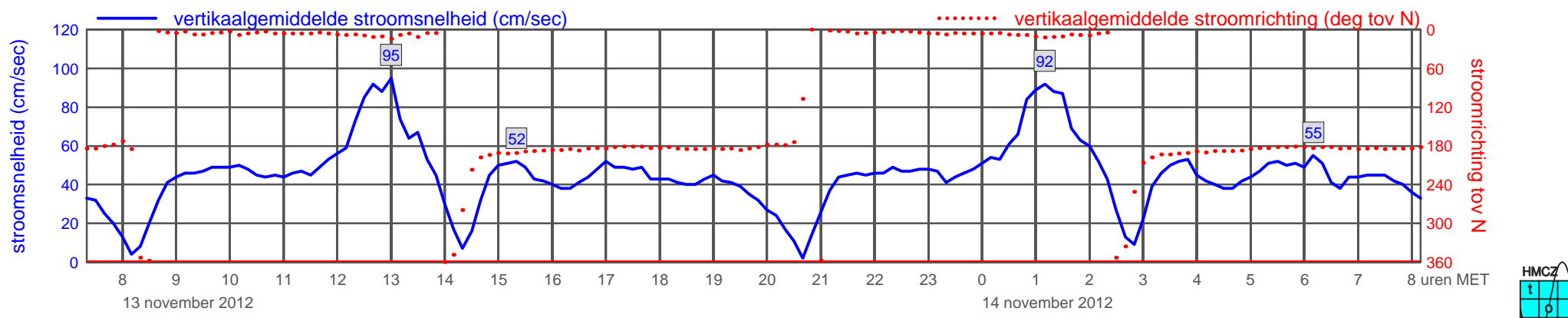
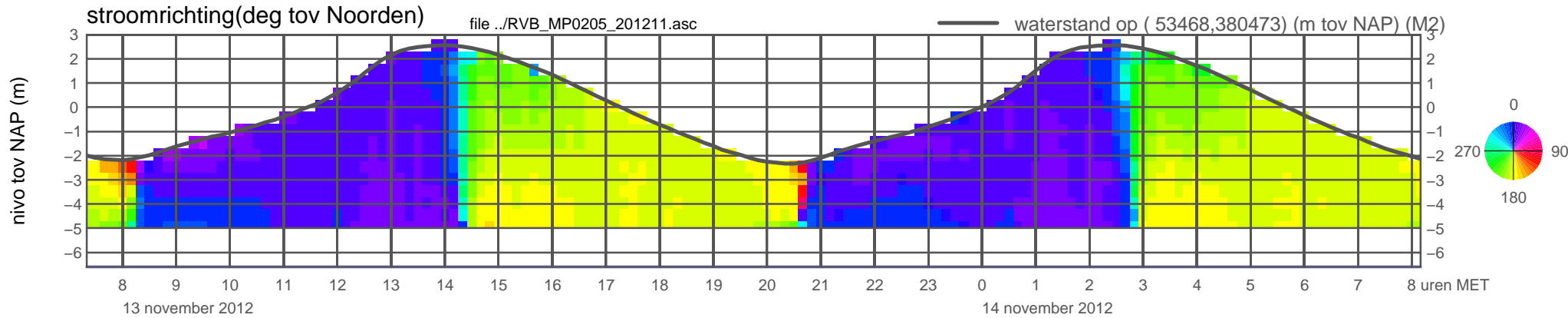
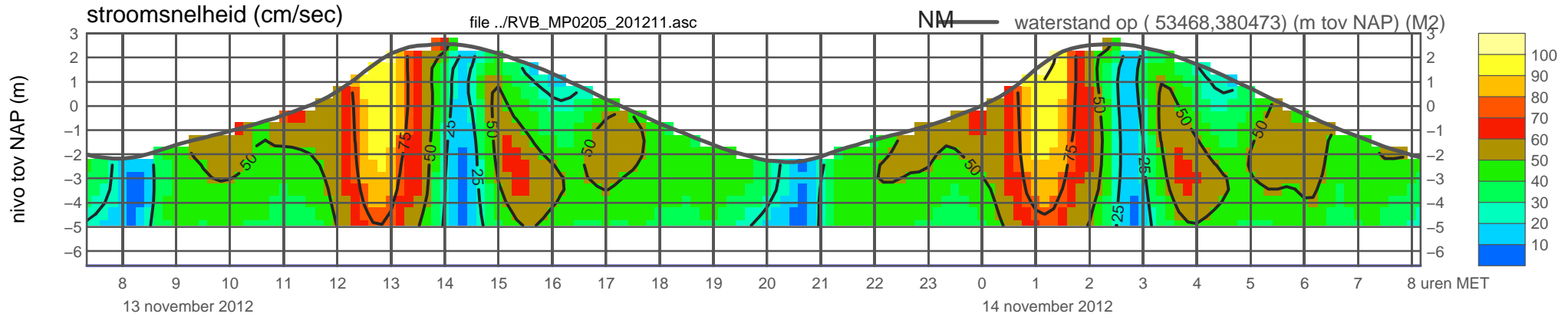
meetpunt RVB\_MP0205\_201211 ( x=053468 , y=380473 , bodem=NAP -6.60 m sensor=NAP -6.00 m)



meetpunt RVB\_MP0205\_201211 ( x=053468 , y=380473 , bodem=NAP -6.60 m sensor=NAP -6.00 m)

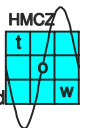
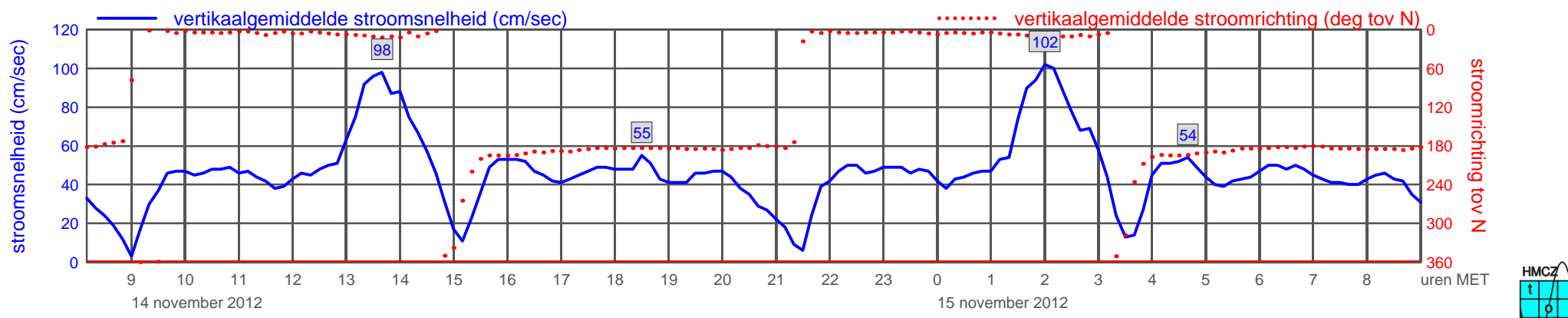
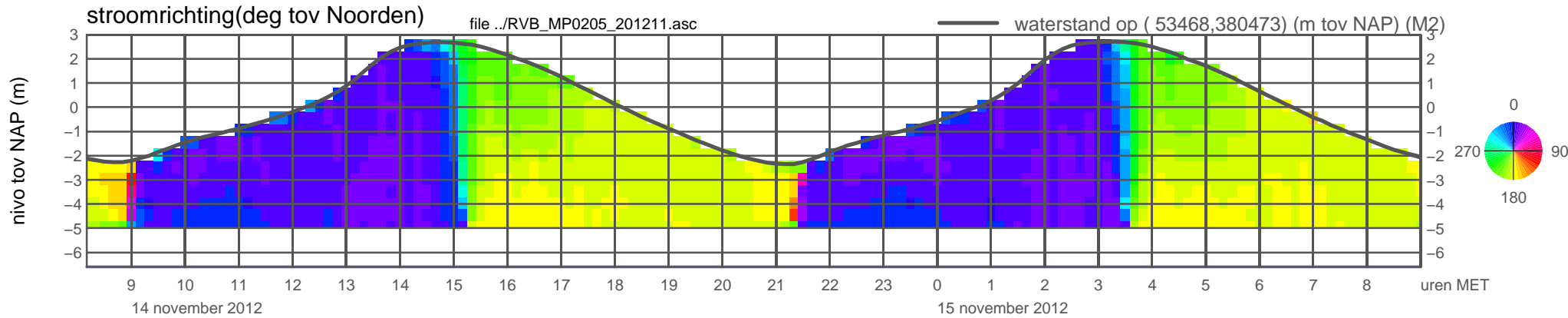
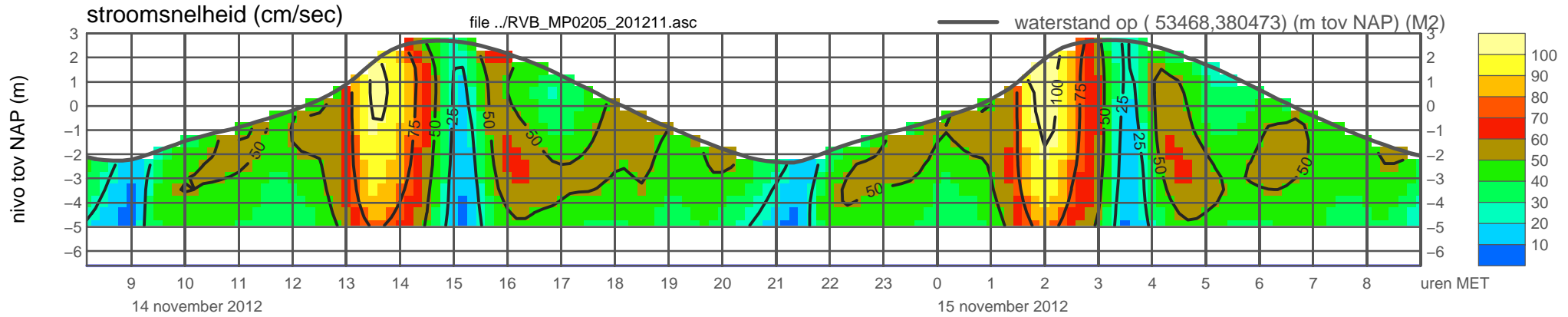


meetpunt RVB\_MP0205\_201211 ( x=053468 , y=380473 , bodem=NAP -6.60 m sensor=NAP -6.00 m)



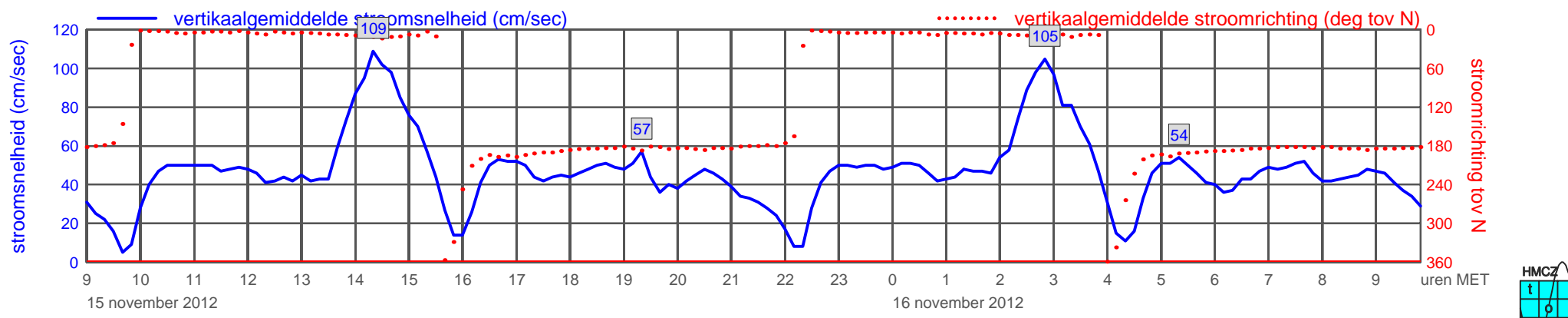
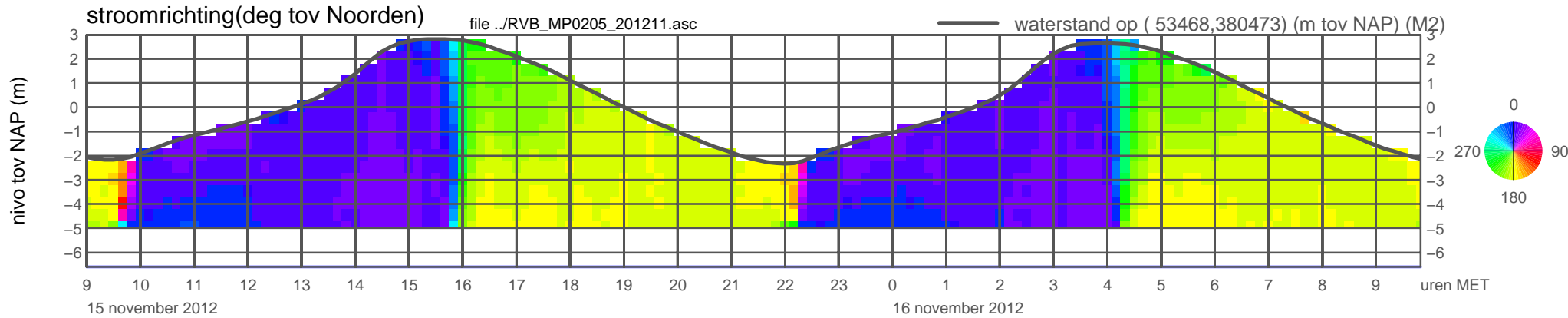
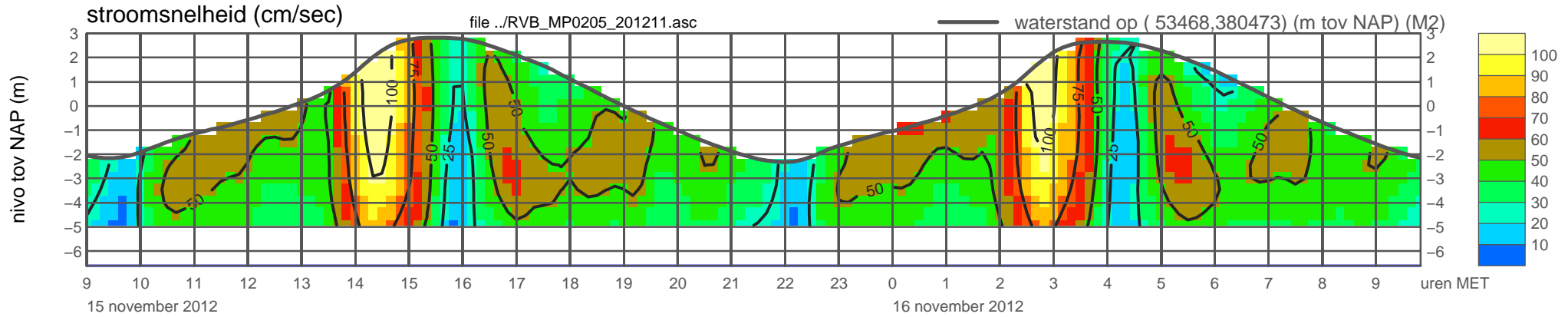
rijkswaterstaat zeeland

# meetpunt RVB\_MP0205\_201211 ( x=053468 , y=380473 , bodem=NAP -6.60 m sensor=NAP -6.00 m)



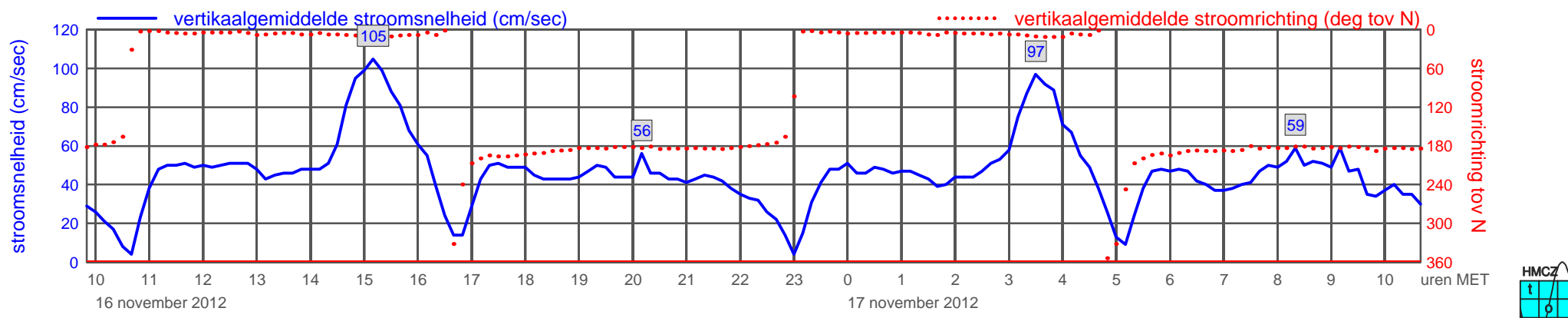
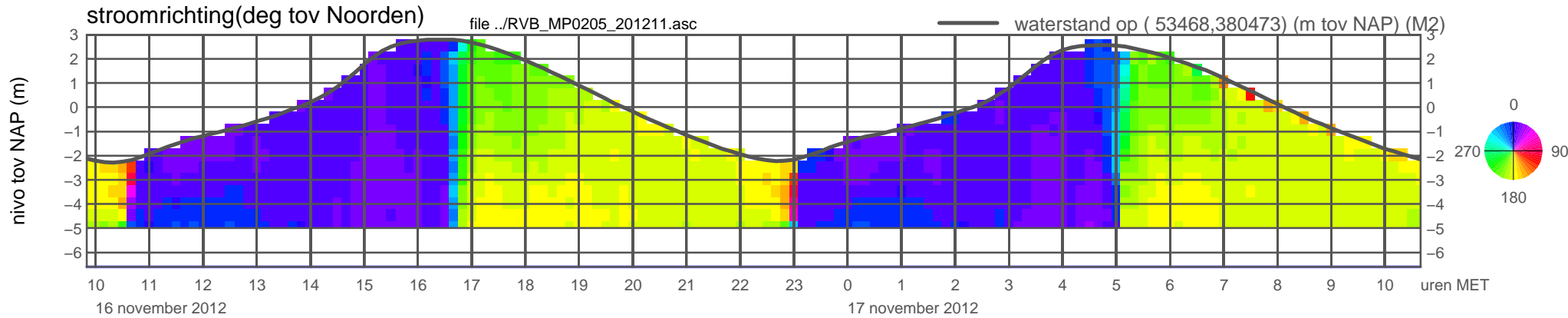
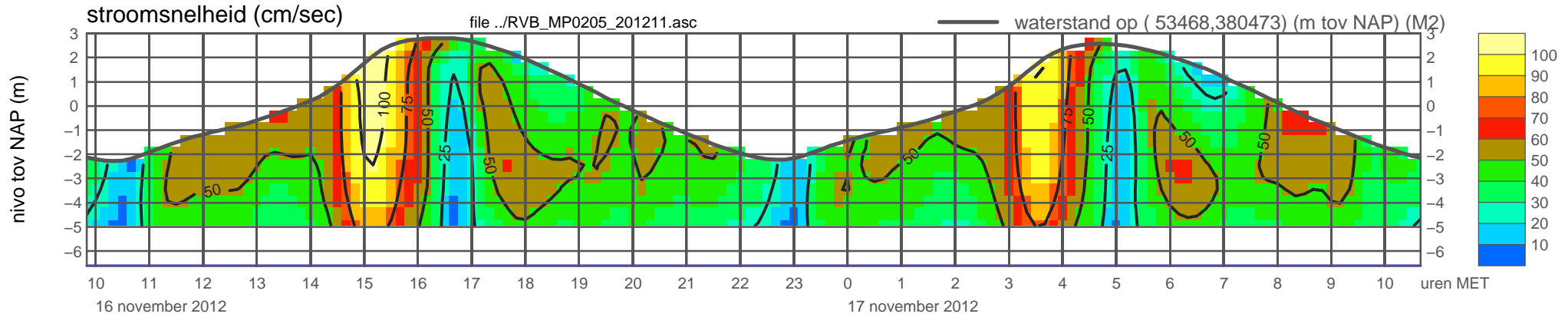


meetpunt RVB\_MP0205\_201211 ( x=053468 , y=380473 , bodem=NAP -6.60 m sensor=NAP -6.00 m)



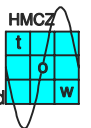
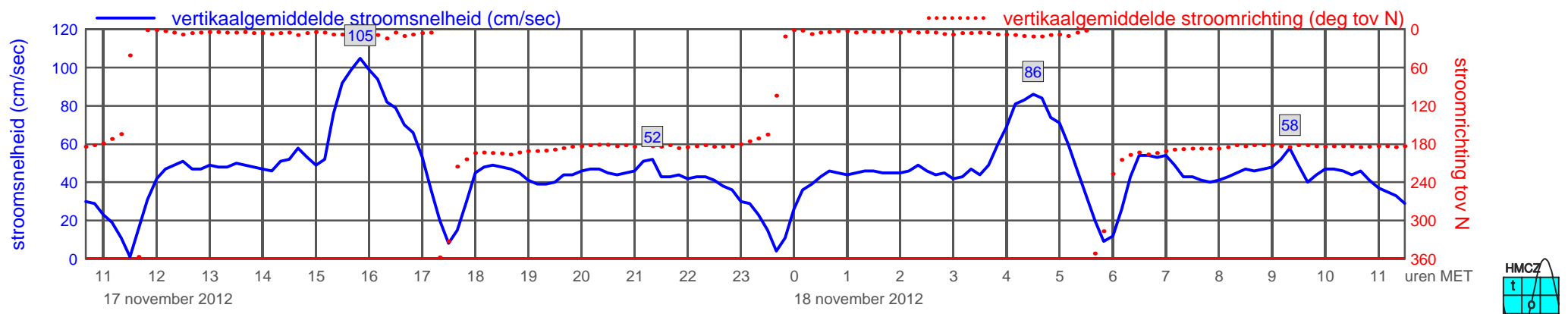
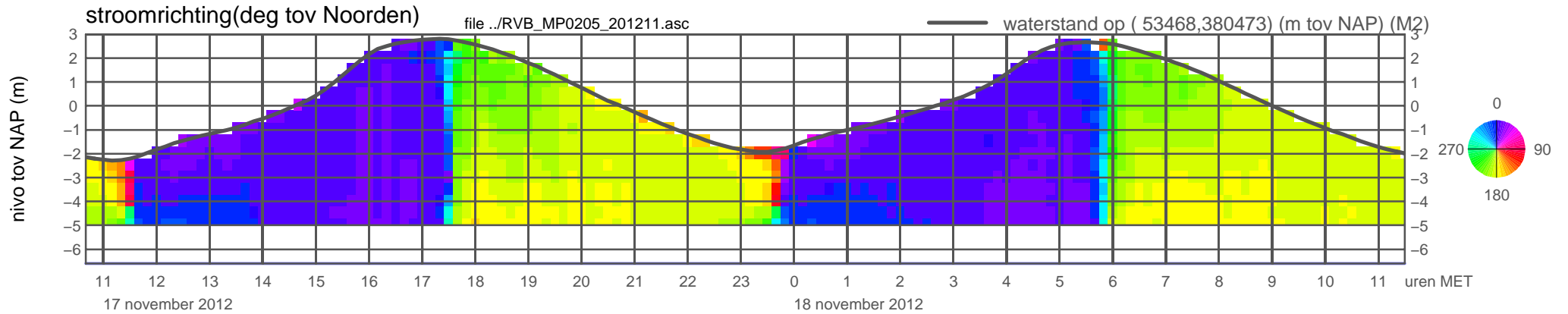
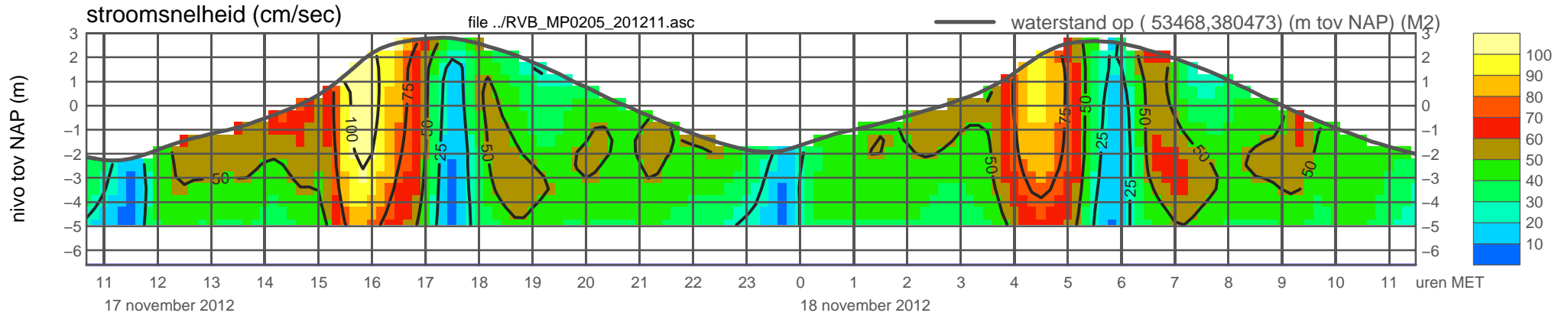
rijkswaterstaat zeeland

meetpunt RVB\_MP0205\_201211 ( x=053468 , y=380473 , bodem=NAP -6.60 m sensor=NAP -6.00 m)



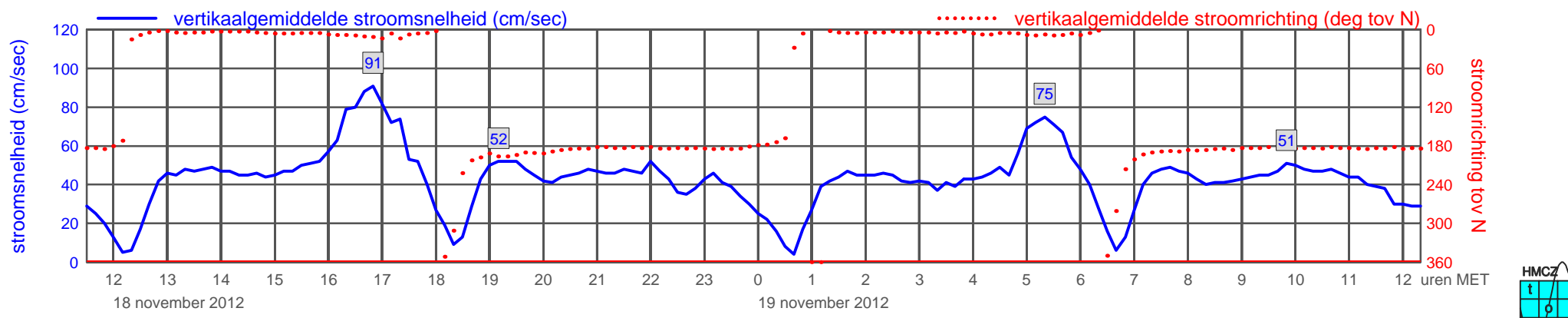
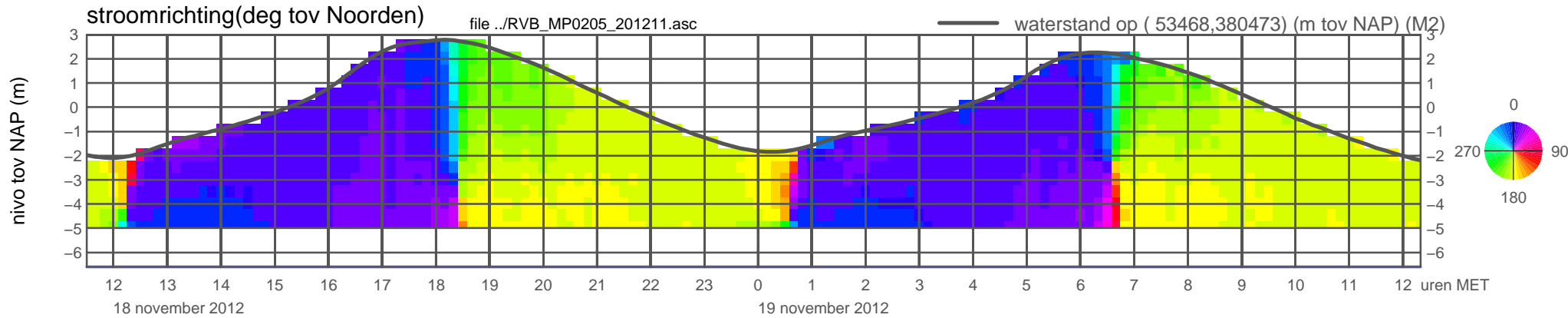
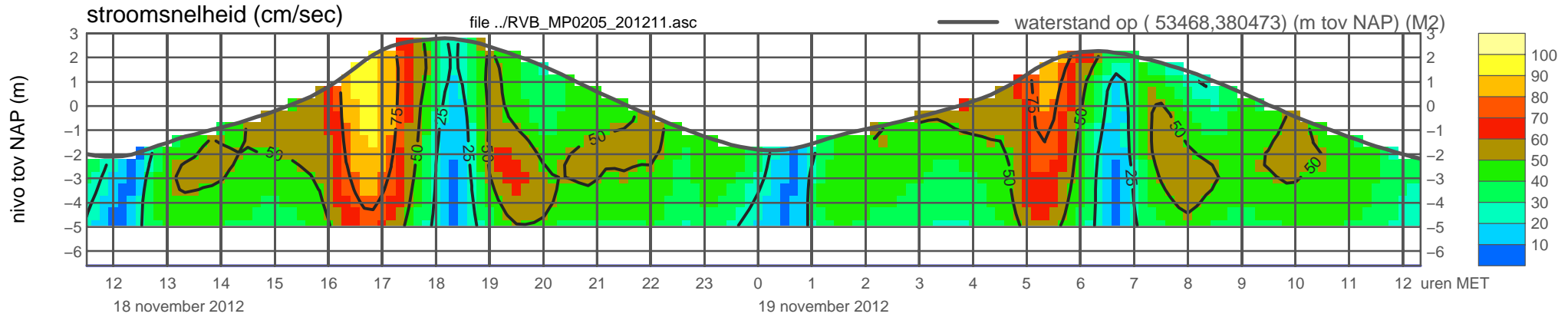
rijkswaterstaat zeeland

meetpunt RVB\_MP0205\_201211 ( x=053468 , y=380473 , bodem=NAP -6.60 m sensor=NAP -6.00 m)



rijkswaterstaat zeeland

# meetpunt RVB\_MP0205\_201211 ( x=053468 , y=380473 , bodem=NAP -6.60 m sensor=NAP -6.00 m)



rijkswaterstaat zeeland

meetpunt RVB\_MP0205\_201211 ( x=053468 , y=380473 , bodem=NAP -6.60 m sensor=NAP -6.00 m)

