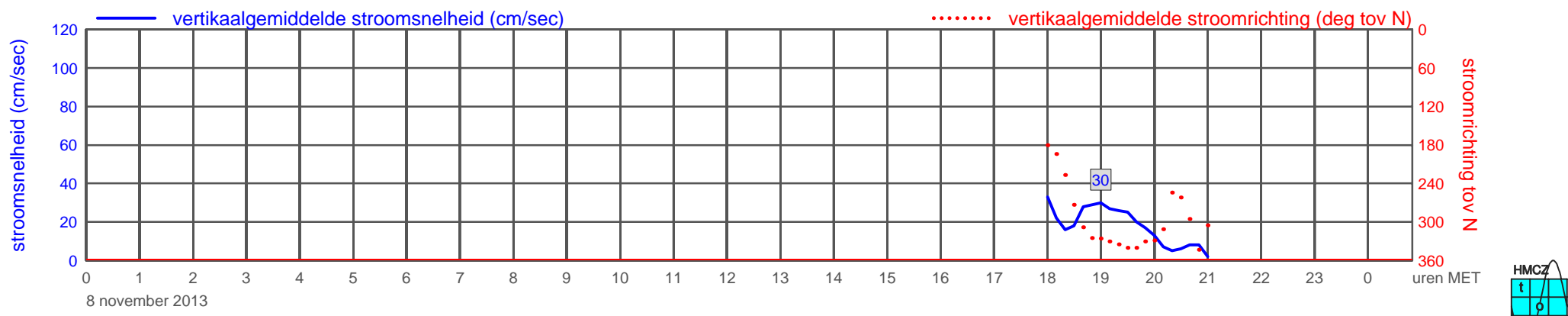
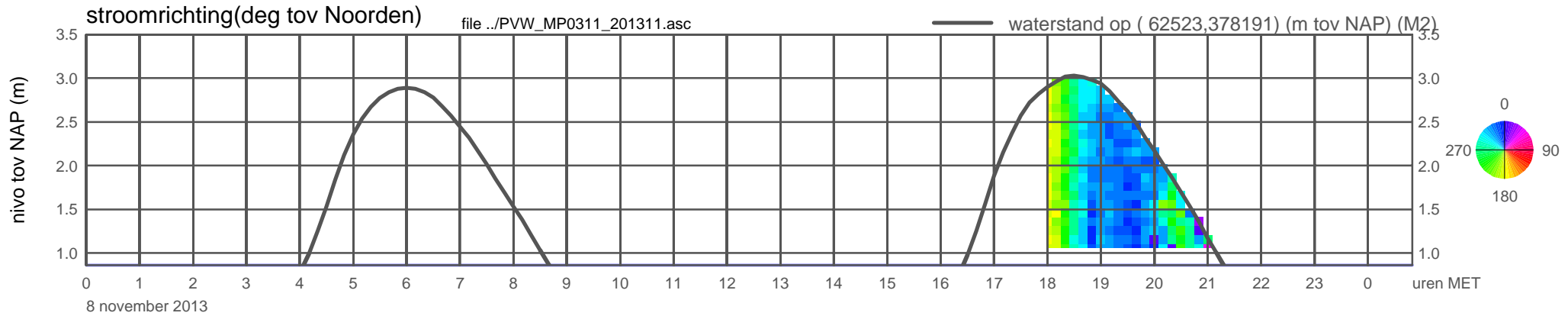
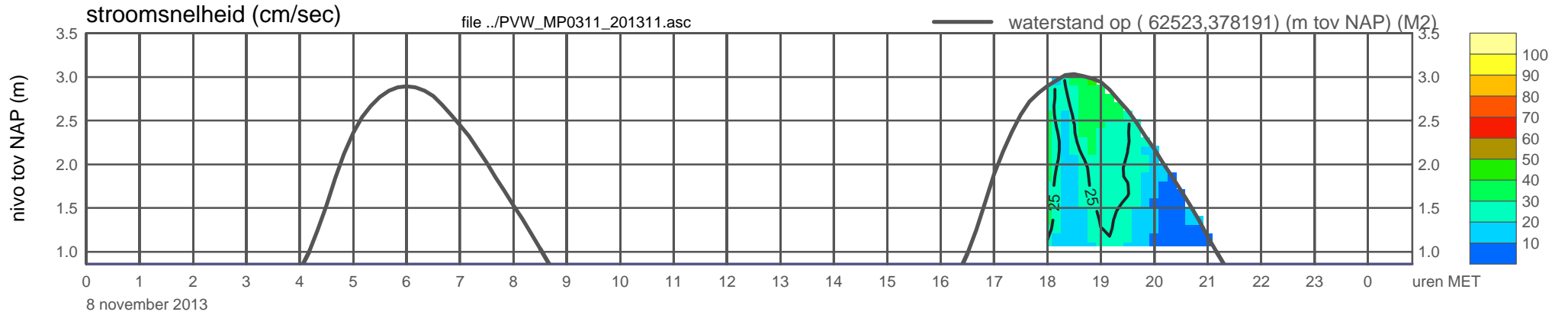
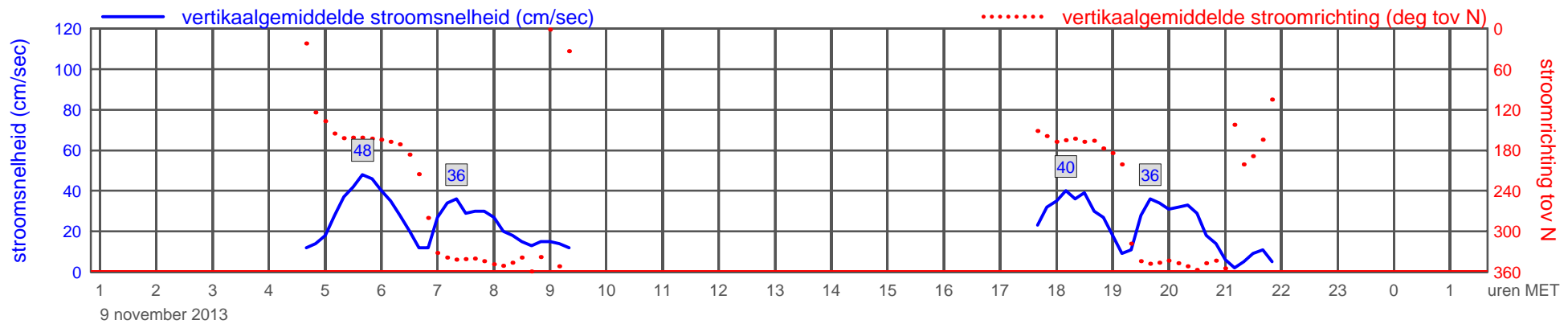
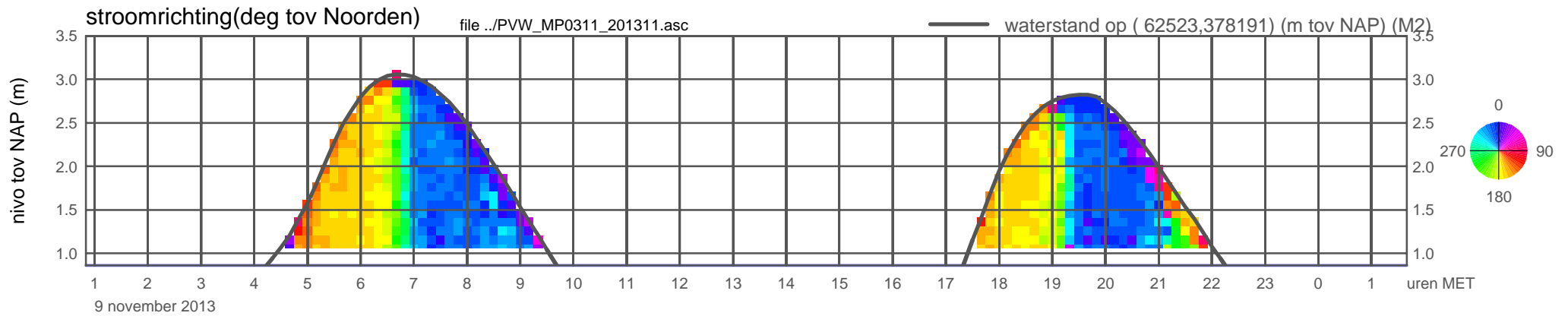
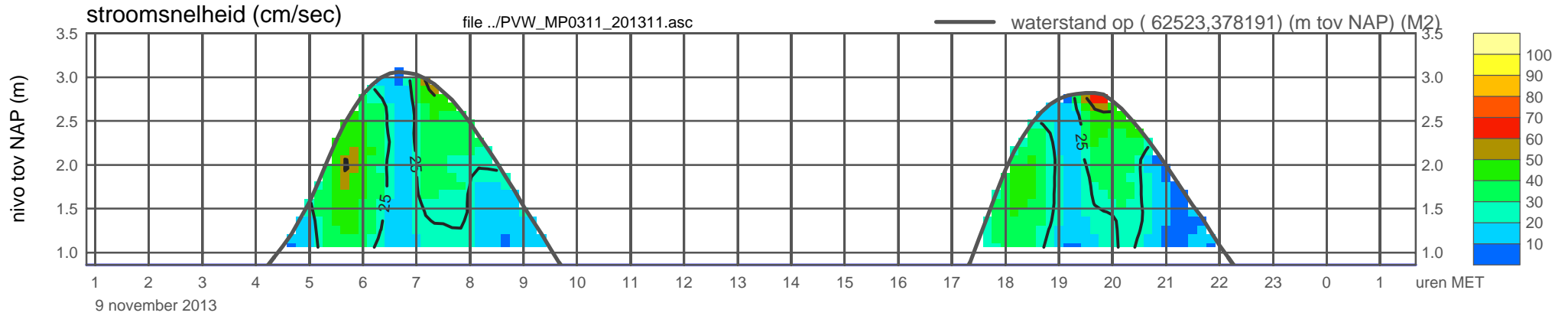


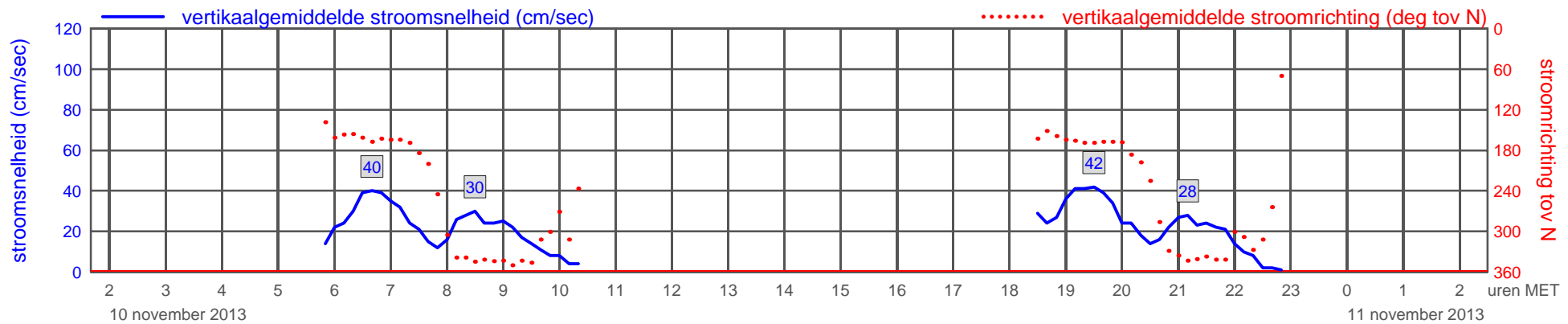
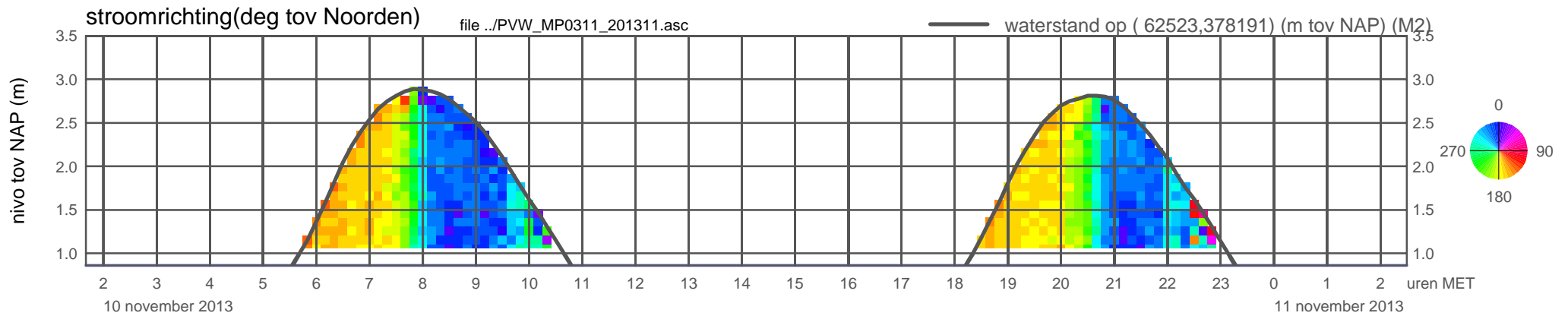
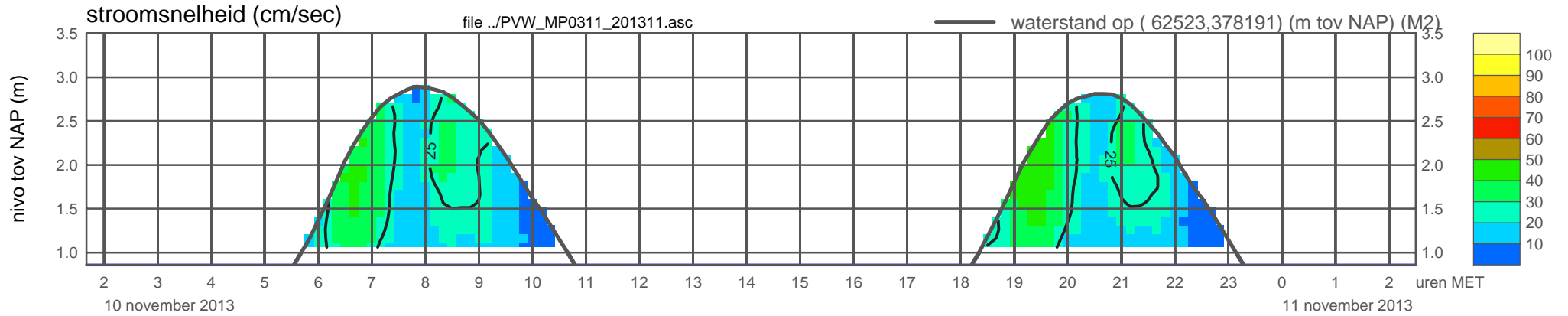
meetpunt PVW_MP0311_201311 (x=062523 , y=378191 , bodem=NAP +0.86 m sensor=NAP +0.96 m)



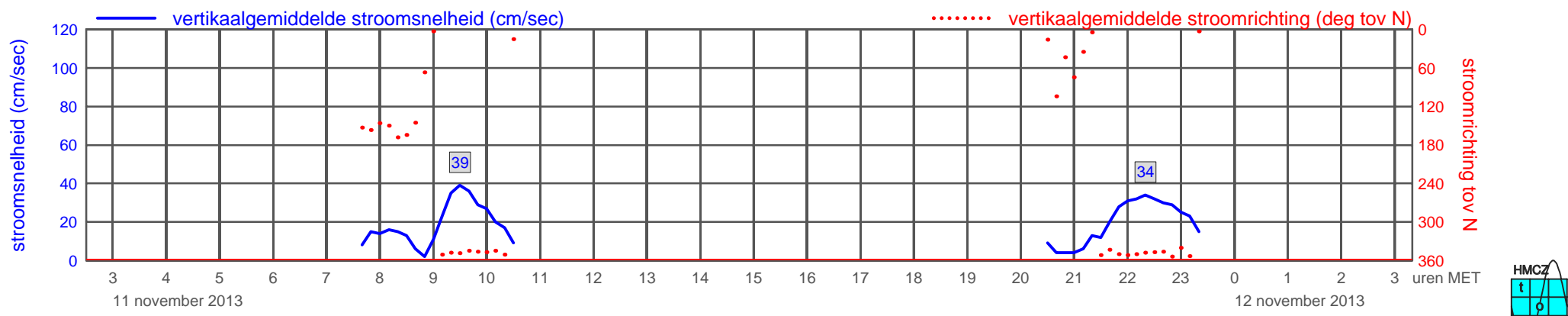
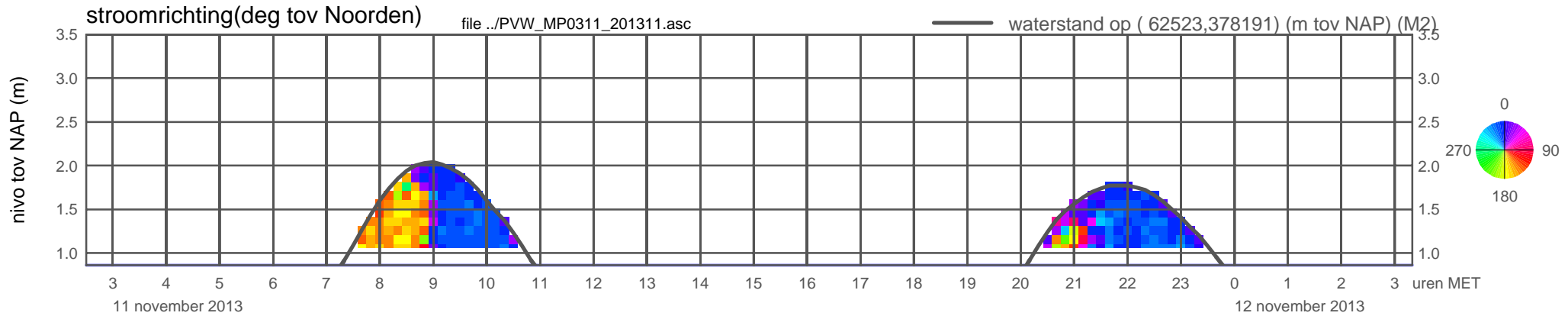
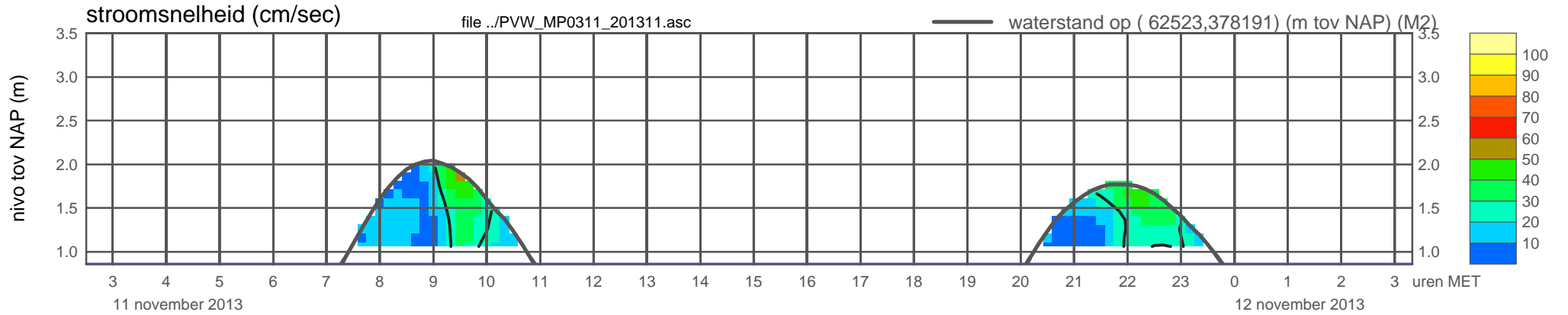
meetpunt PVW_MP0311_201311 (x=062523 , y=378191 , bodem=NAP +0.86 m sensor=NAP +0.96 m)



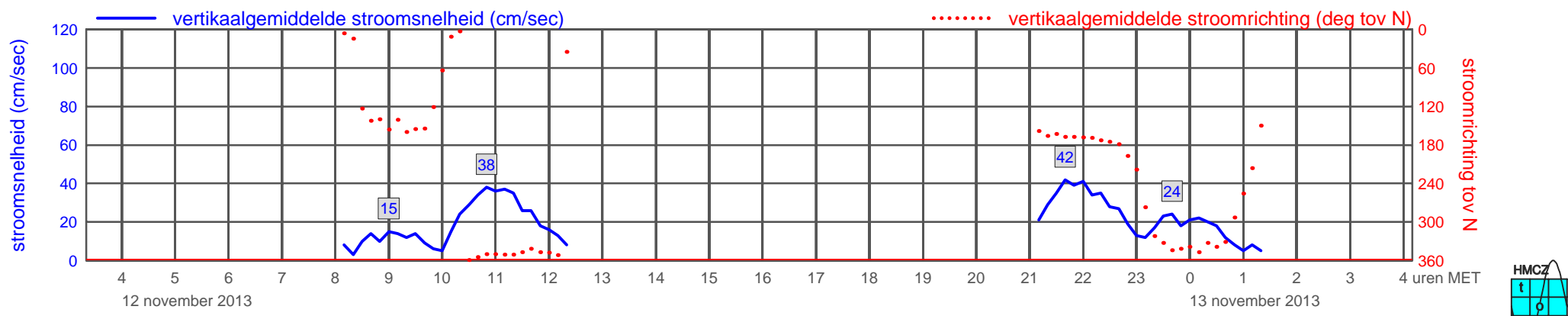
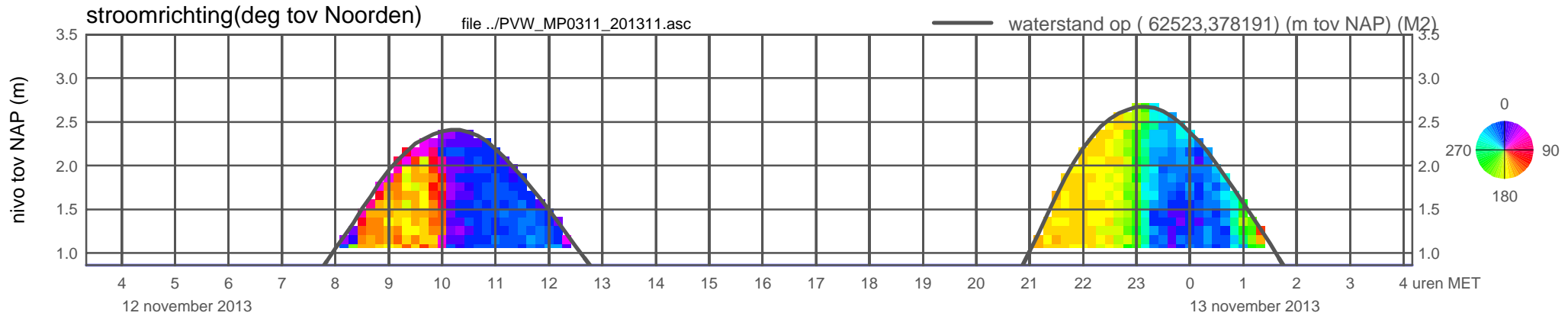
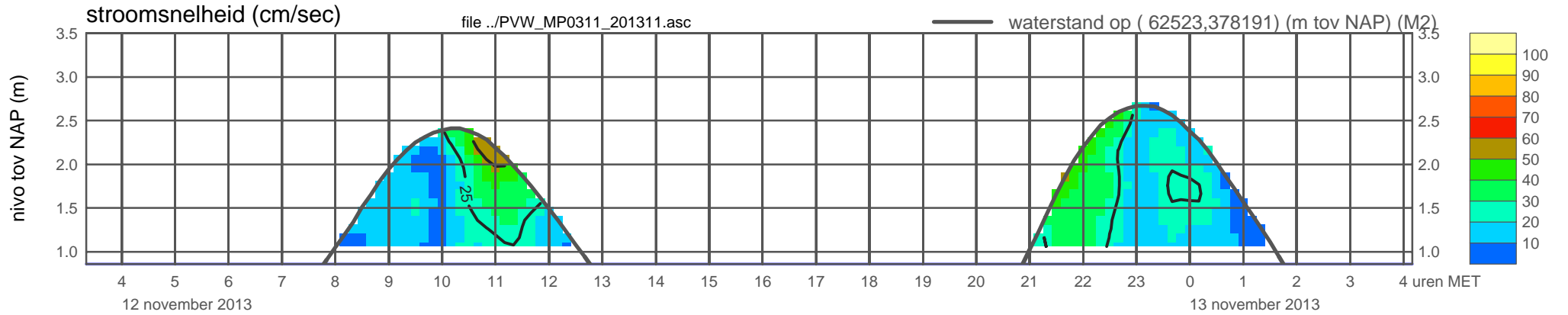
meetpunt PVW_MP0311_201311 (x=062523 , y=378191 , bodem=NAP +0.86 m sensor=NAP +0.96 m)



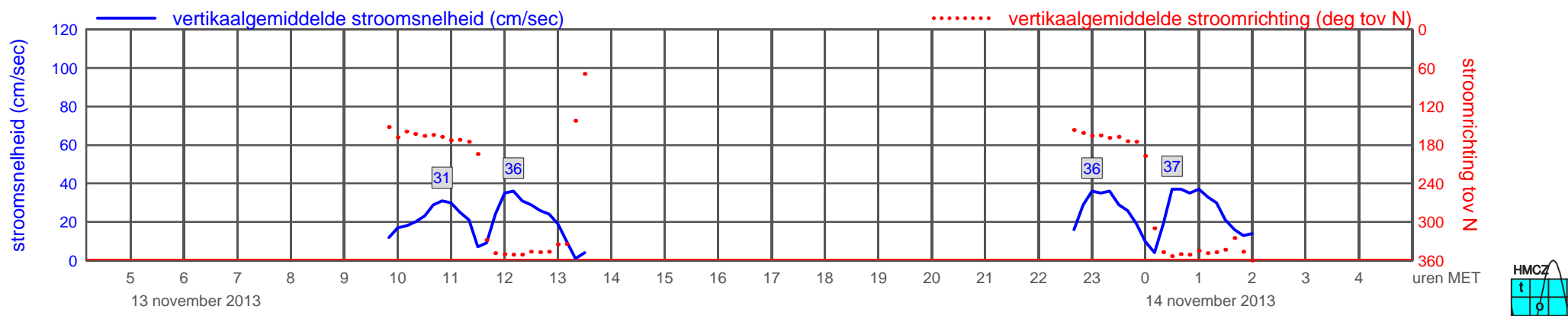
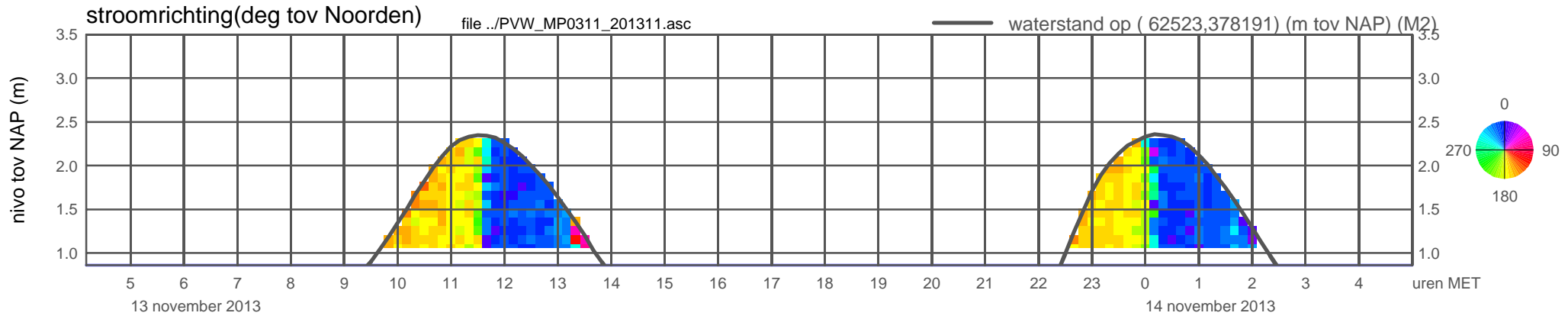
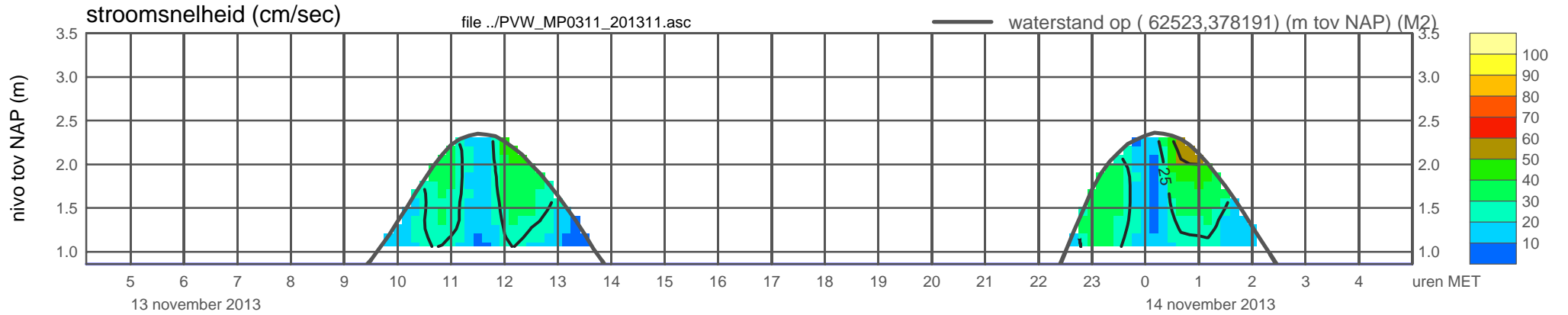
meetpunt PVW_MP0311_201311 (x=062523 , y=378191 , bodem=NAP +0.86 m sensor=NAP +0.96 m)



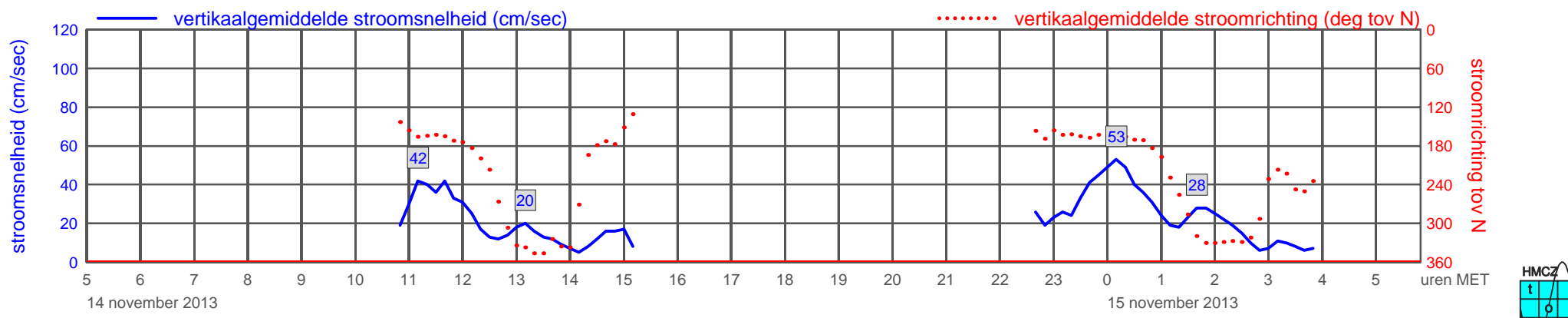
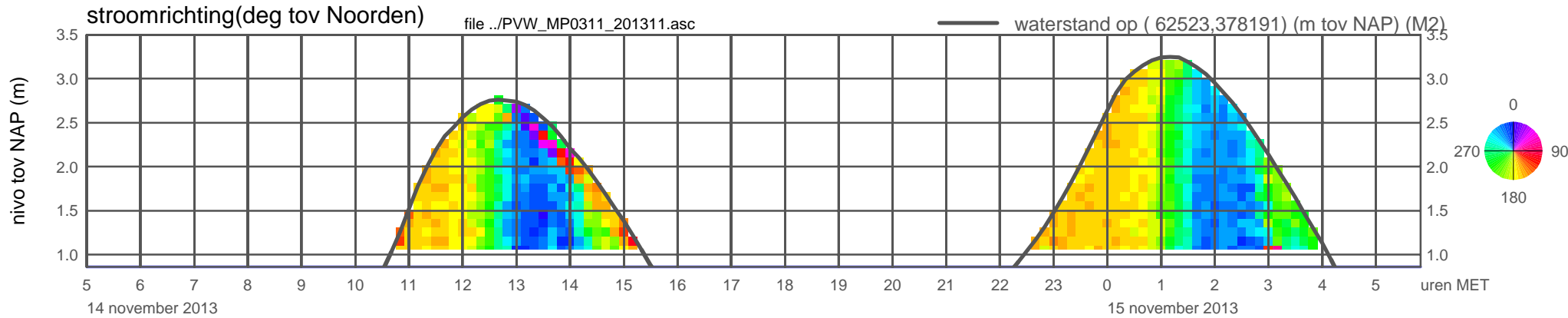
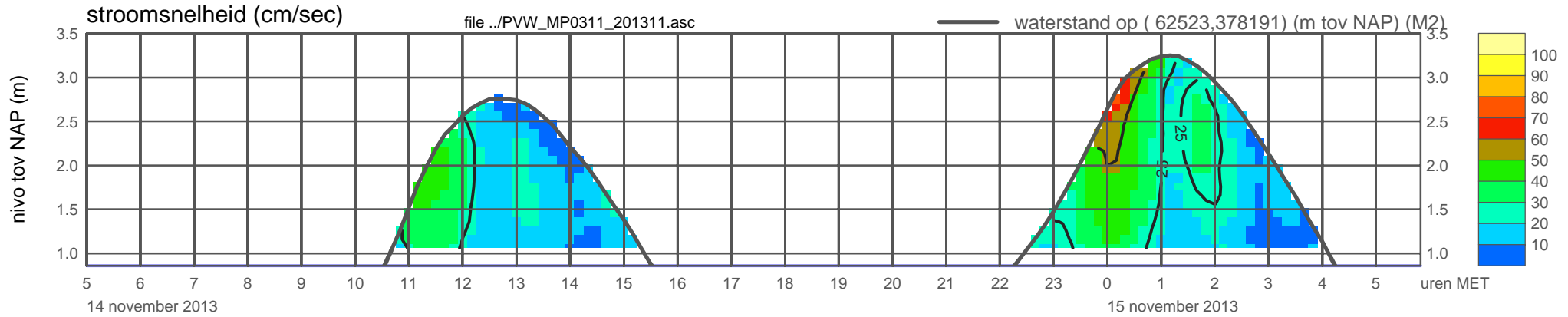
meetpunt PVW_MP0311_201311 (x=062523 , y=378191 , bodem=NAP +0.86 m sensor=NAP +0.96 m)



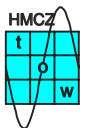
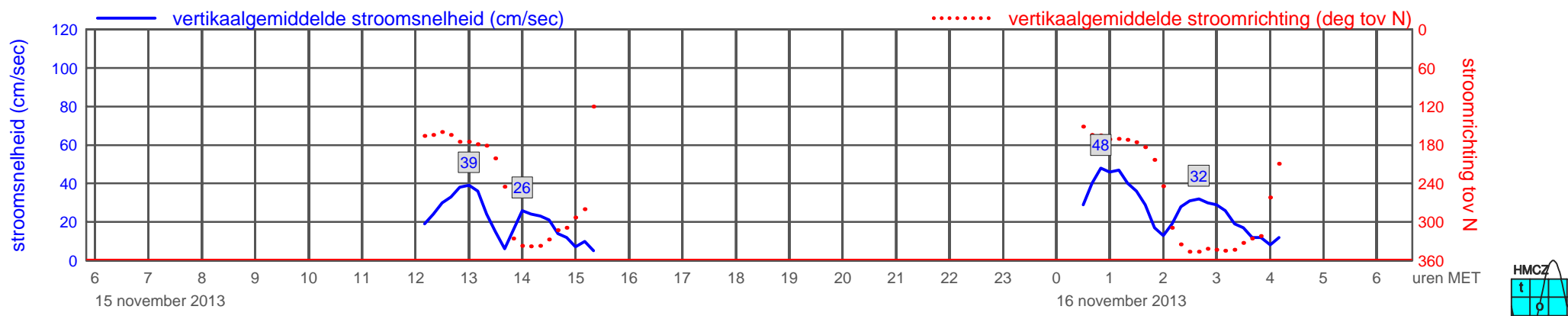
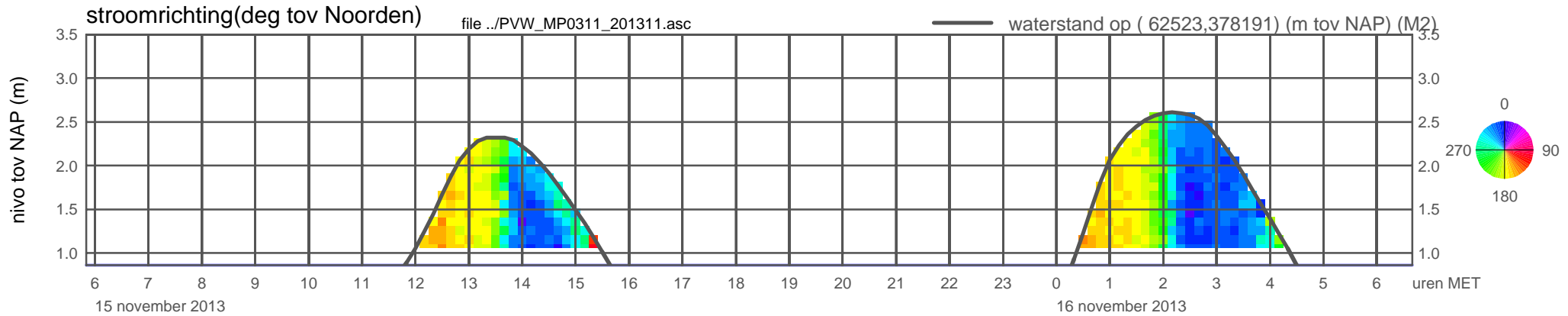
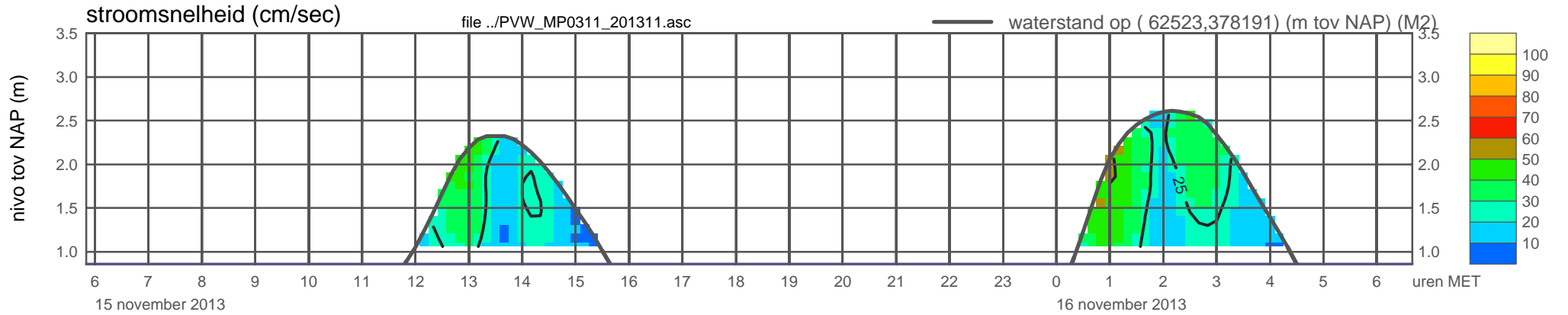
meetpunt PVW_MP0311_201311 (x=062523 , y=378191 , bodem=NAP +0.86 m sensor=NAP +0.96 m)



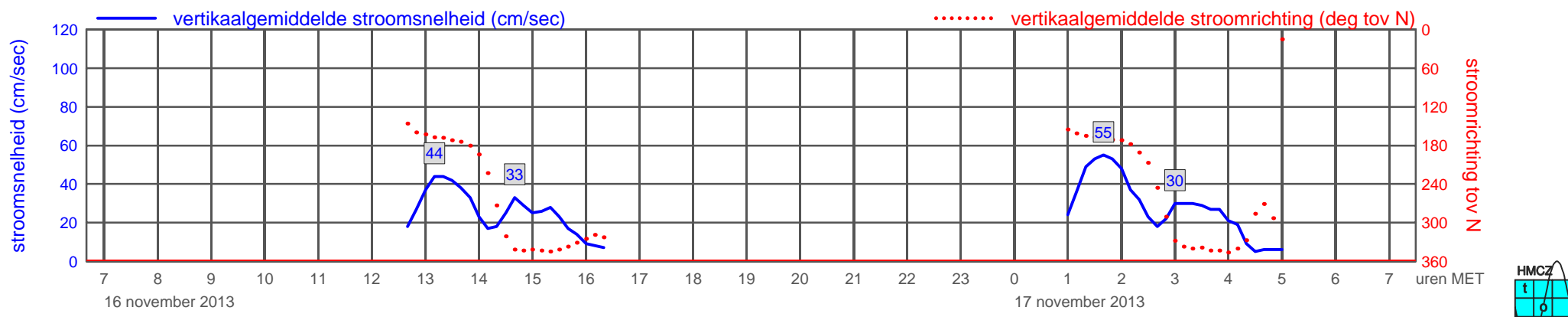
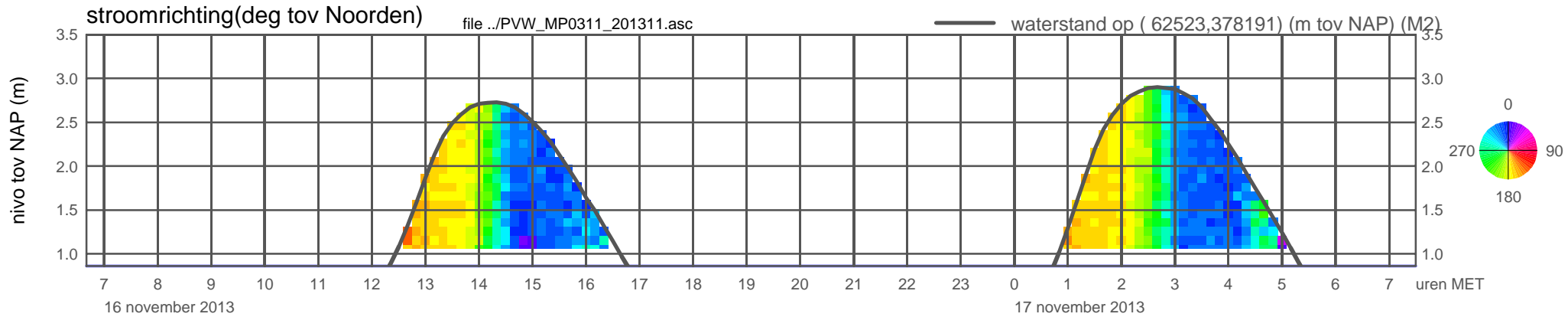
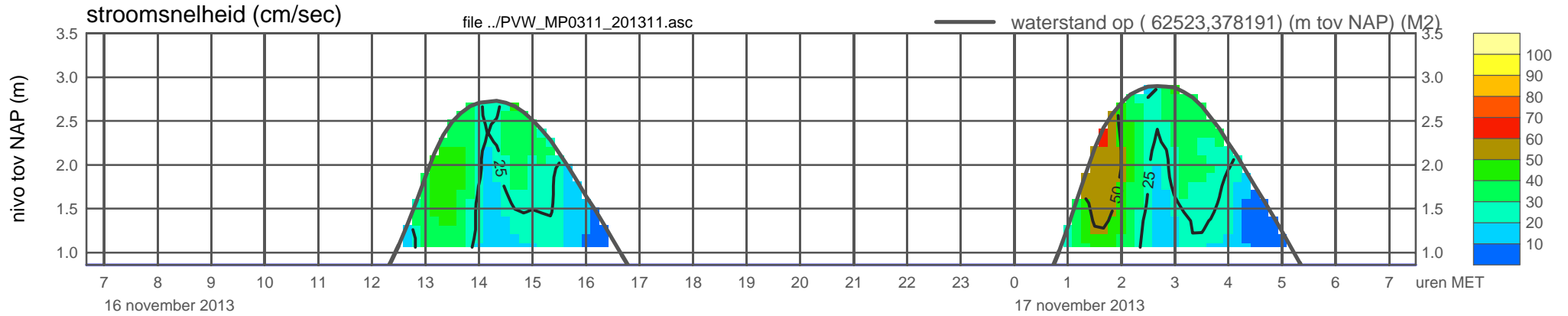
meetpunt PVW_MP0311_201311 (x=062523 , y=378191 , bodem=NAP +0.86 m sensor=NAP +0.96 m)



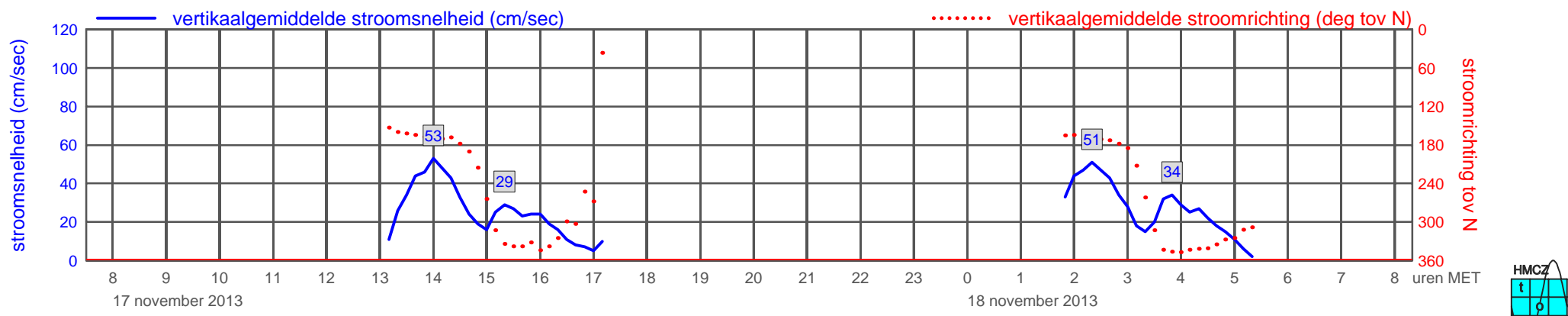
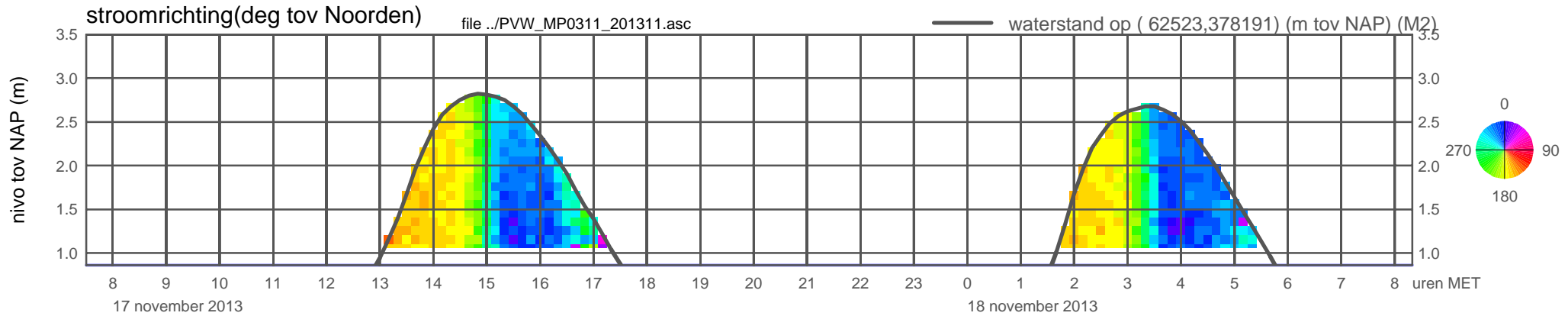
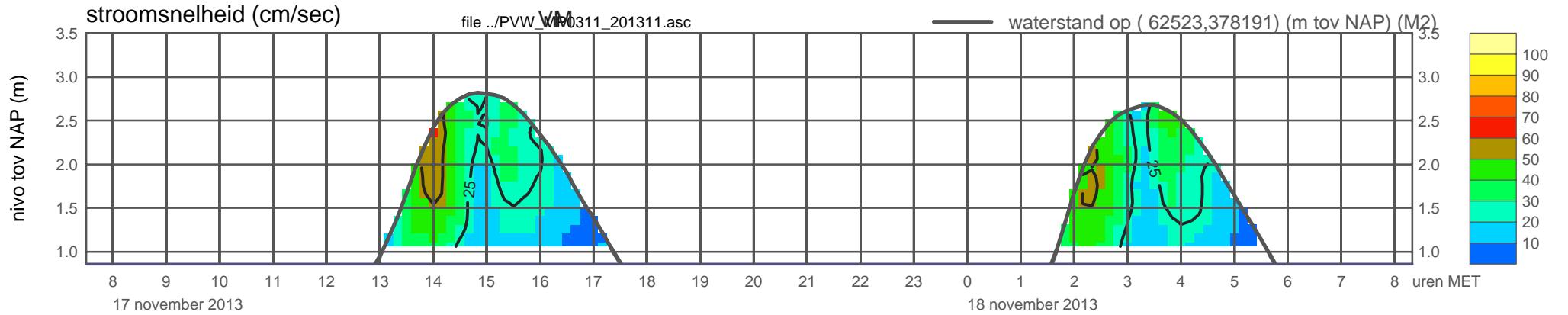
meetpunt PVW_MP0311_201311 (x=062523 , y=378191 , bodem=NAP +0.86 m sensor=NAP +0.96 m)



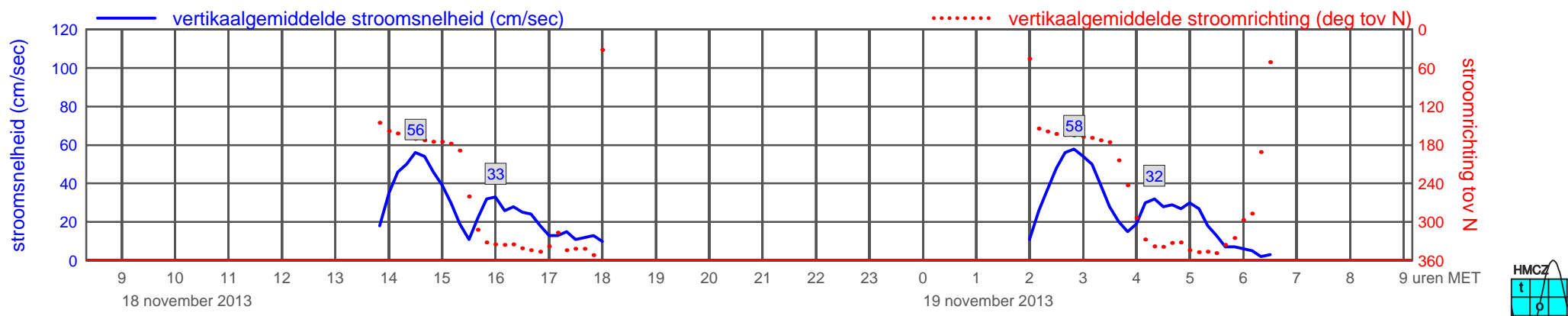
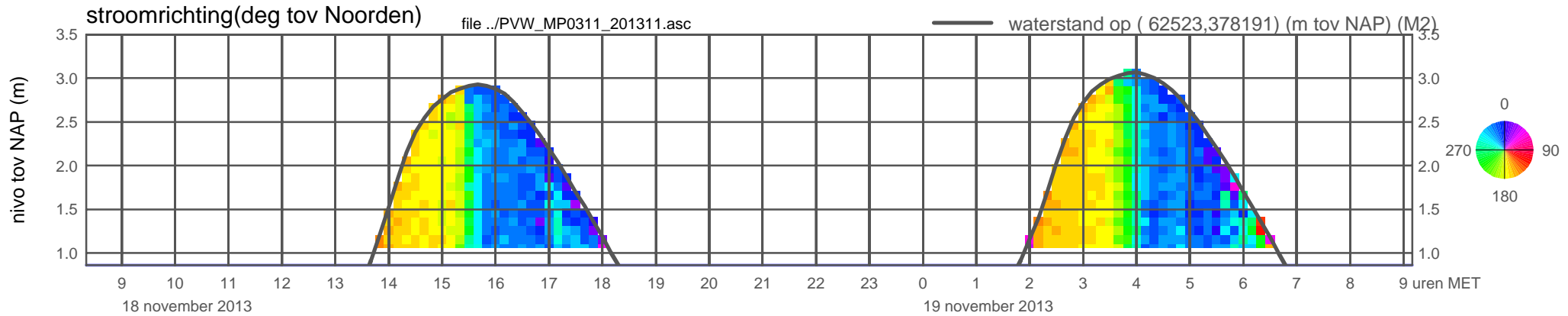
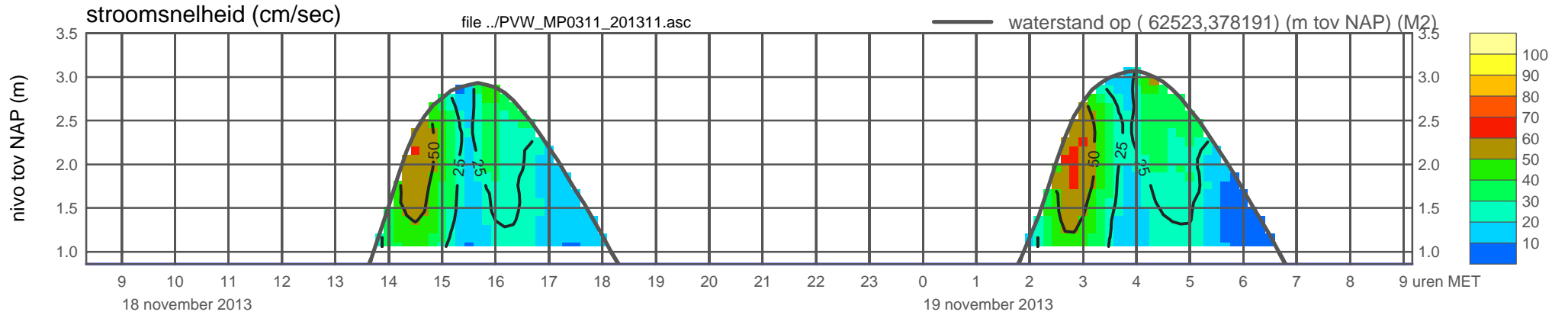
meetpunt PVW_MP0311_201311 (x=062523 , y=378191 , bodem=NAP +0.86 m sensor=NAP +0.96 m)



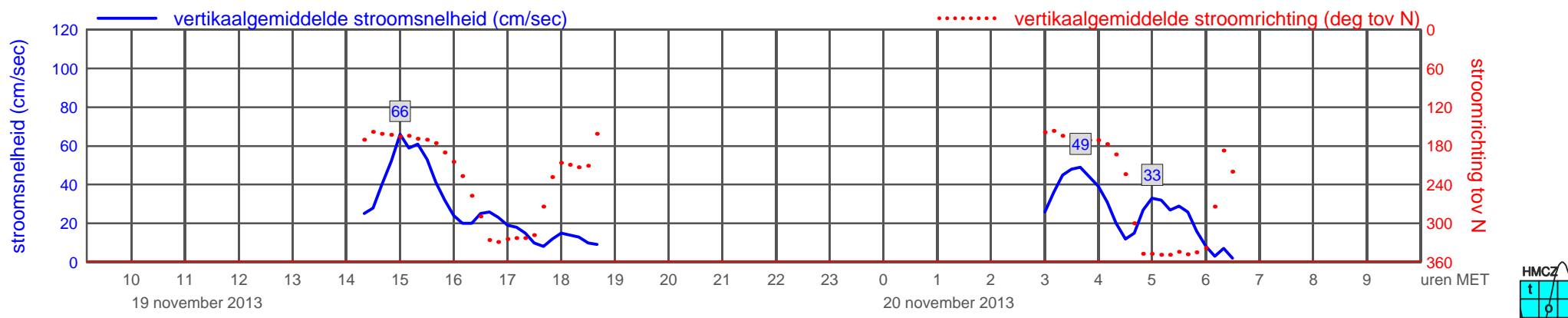
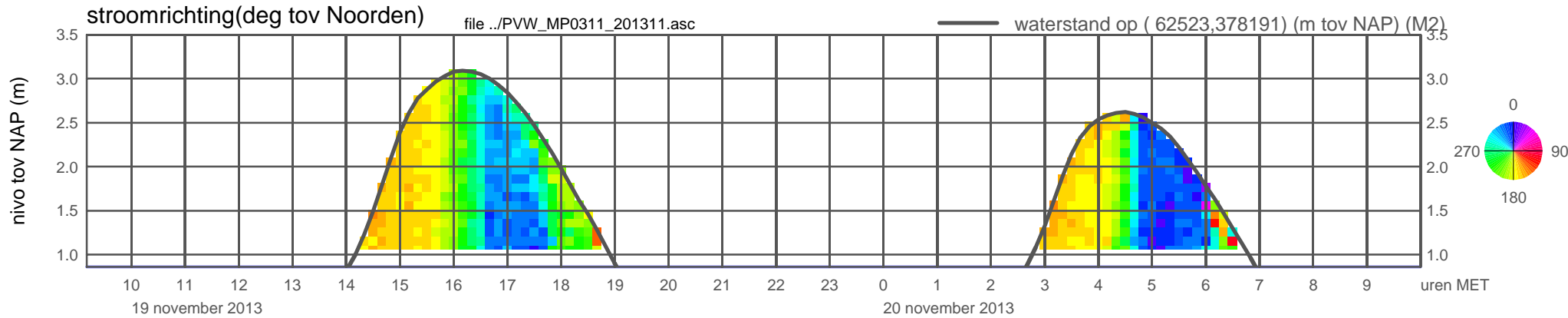
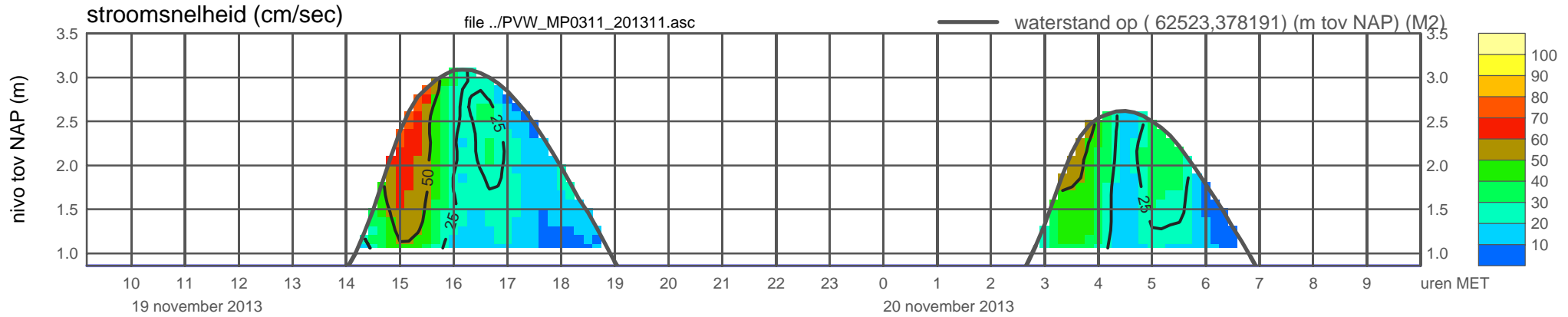
meetpunt PVW_MP0311_201311 (x=062523 , y=378191 , bodem=NAP +0.86 m sensor=NAP +0.96 m)



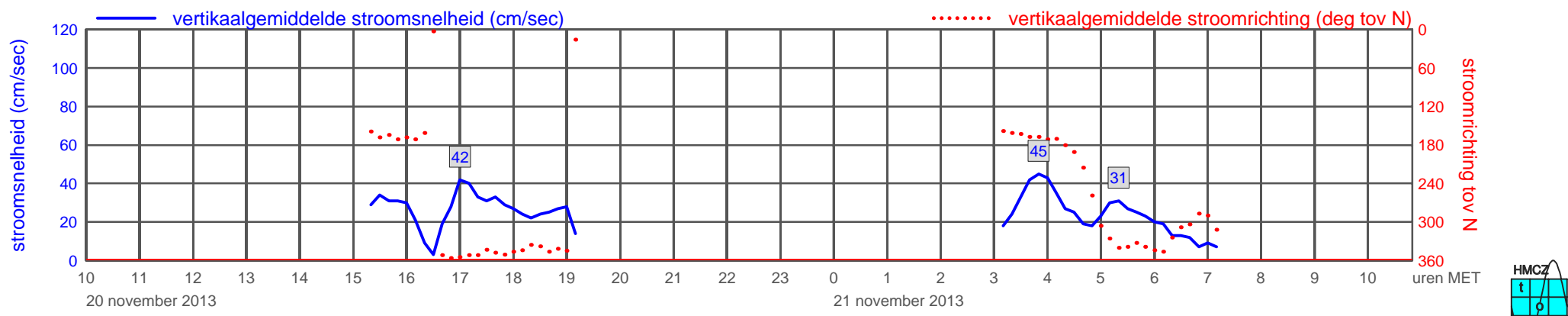
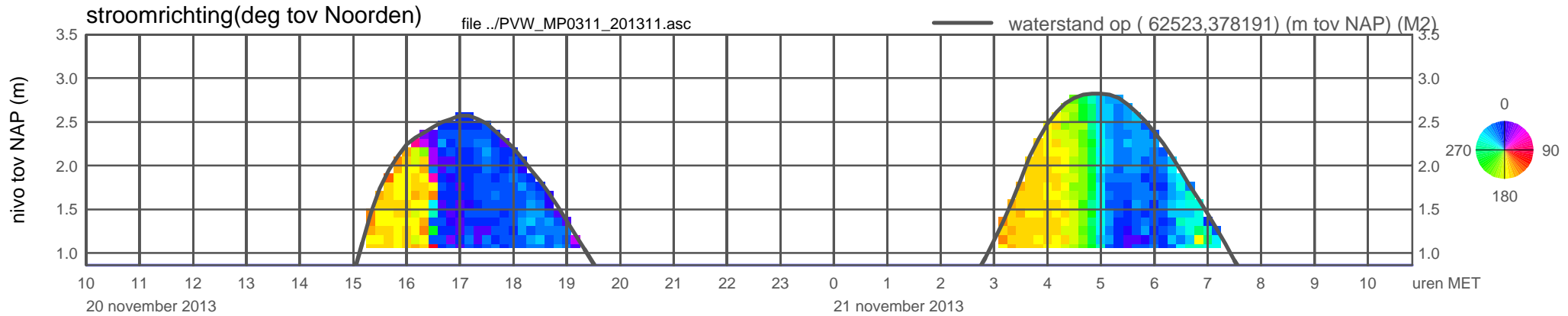
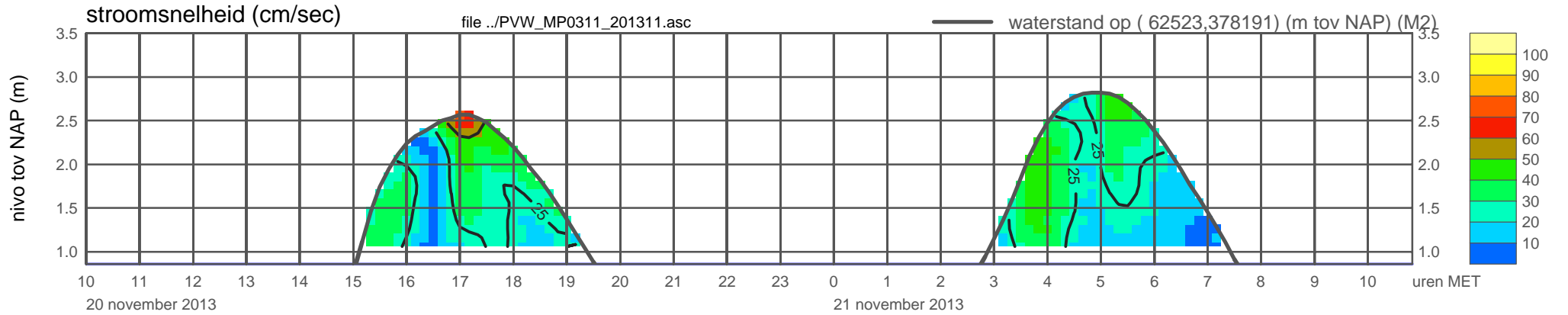
meetpunt PVW_MP0311_201311 (x=062523 , y=378191 , bodem=NAP +0.86 m sensor=NAP +0.96 m)



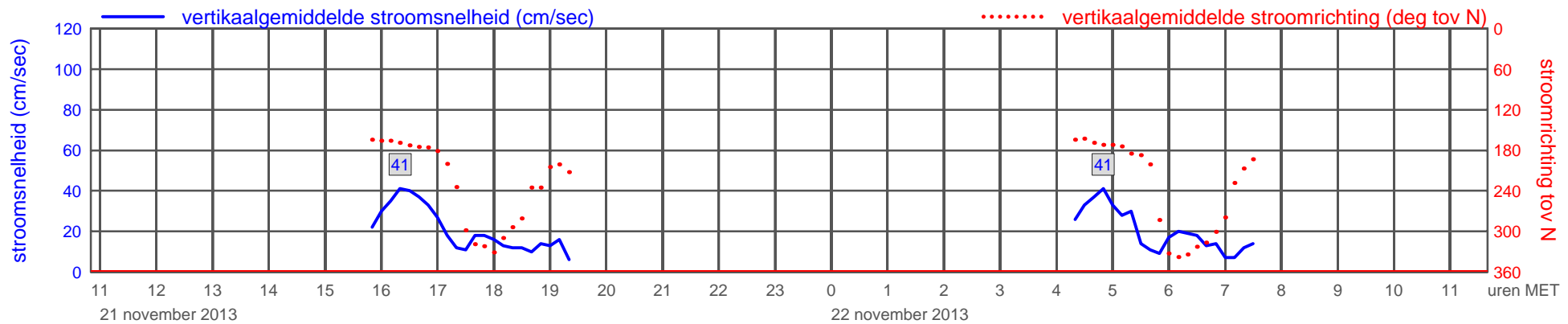
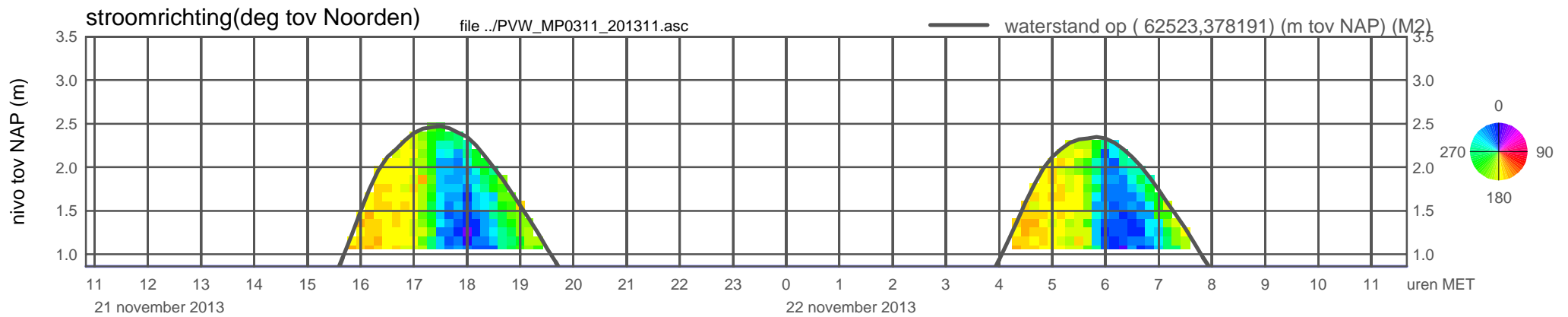
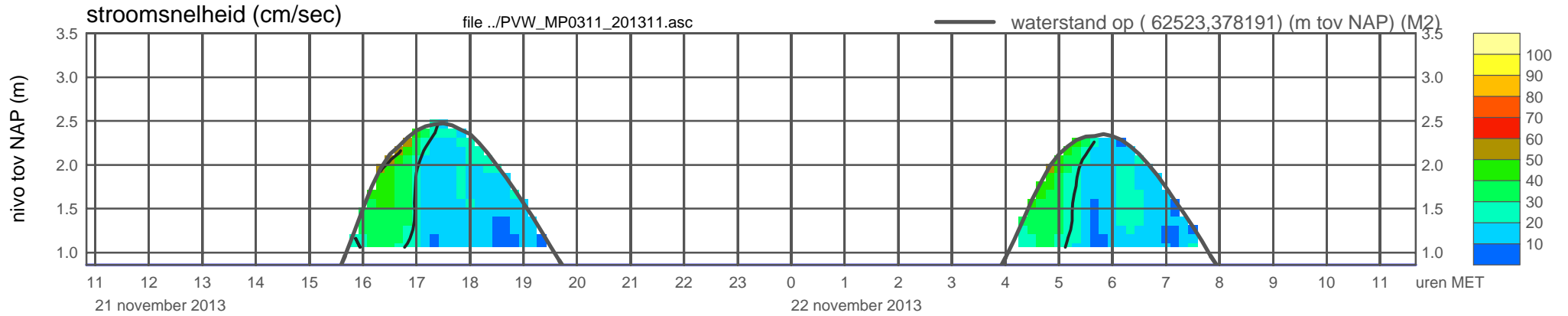
meetpunt PVW_MP0311_201311 (x=062523 , y=378191 , bodem=NAP +0.86 m sensor=NAP +0.96 m)



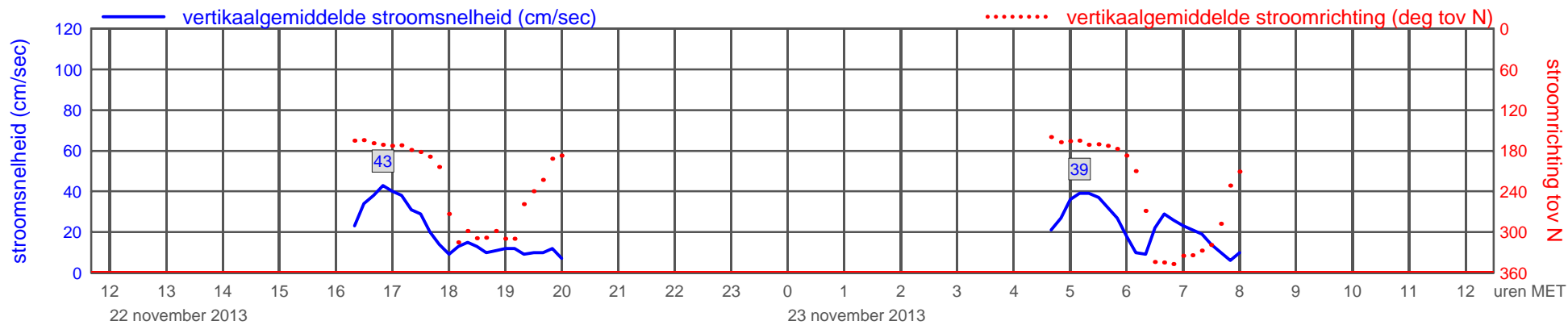
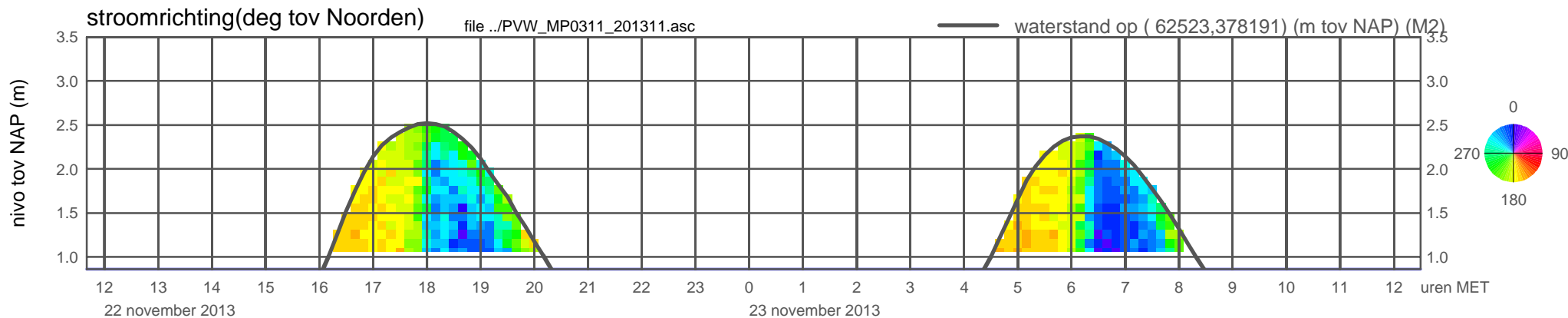
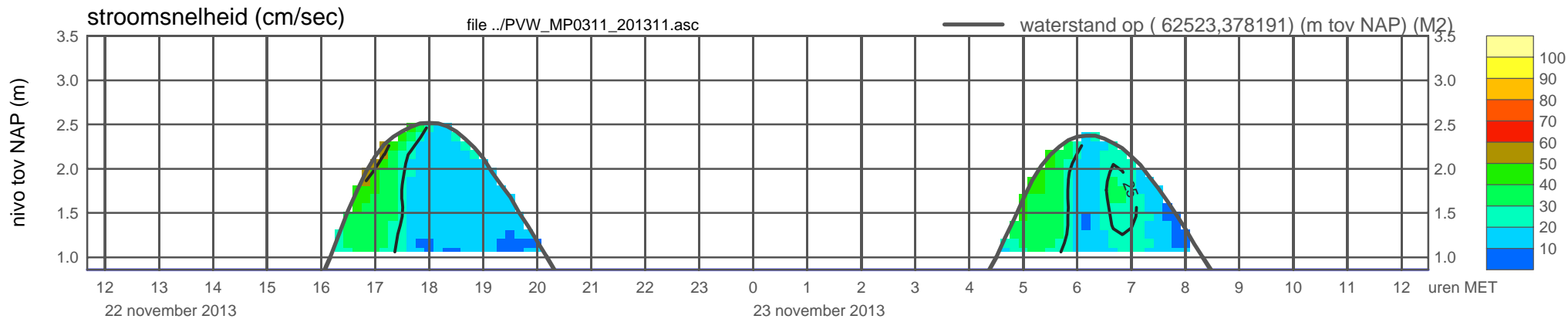
meetpunt PVW_MP0311_201311 (x=062523 , y=378191 , bodem=NAP +0.86 m sensor=NAP +0.96 m)



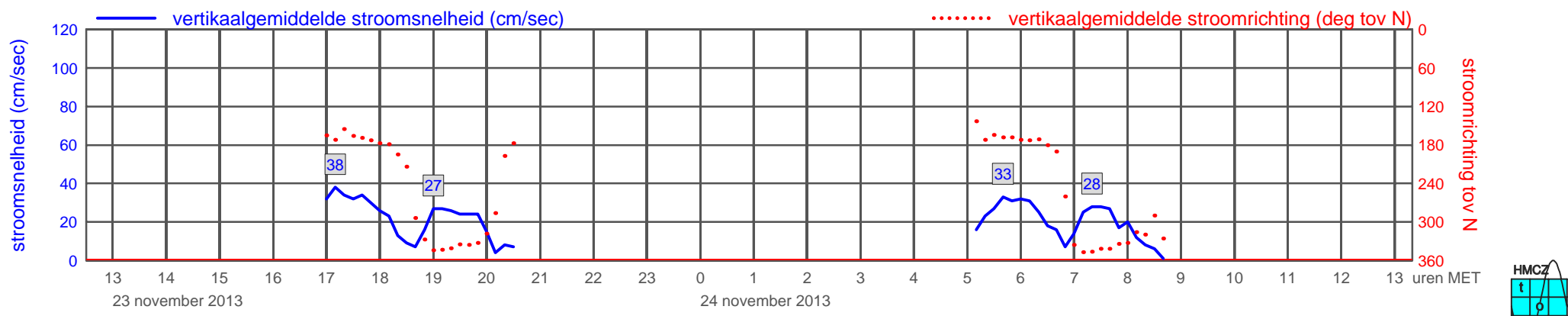
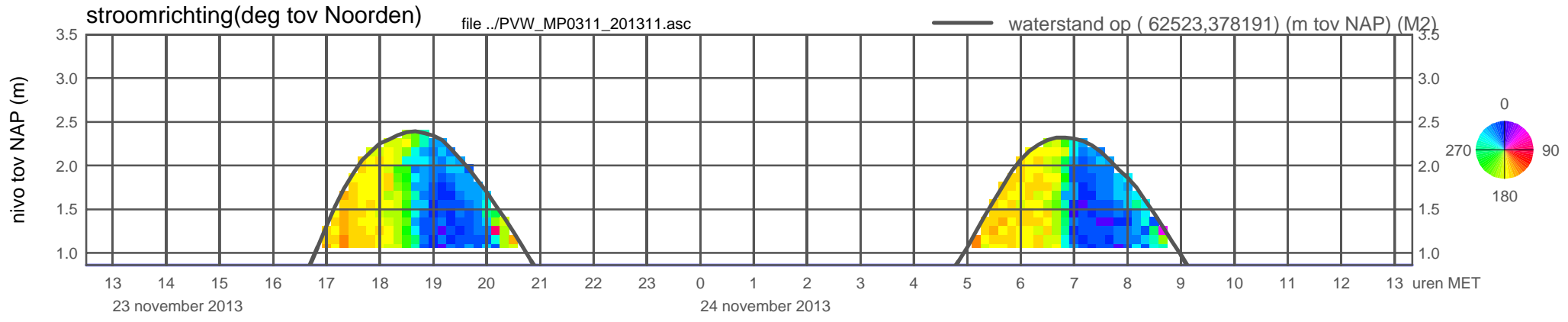
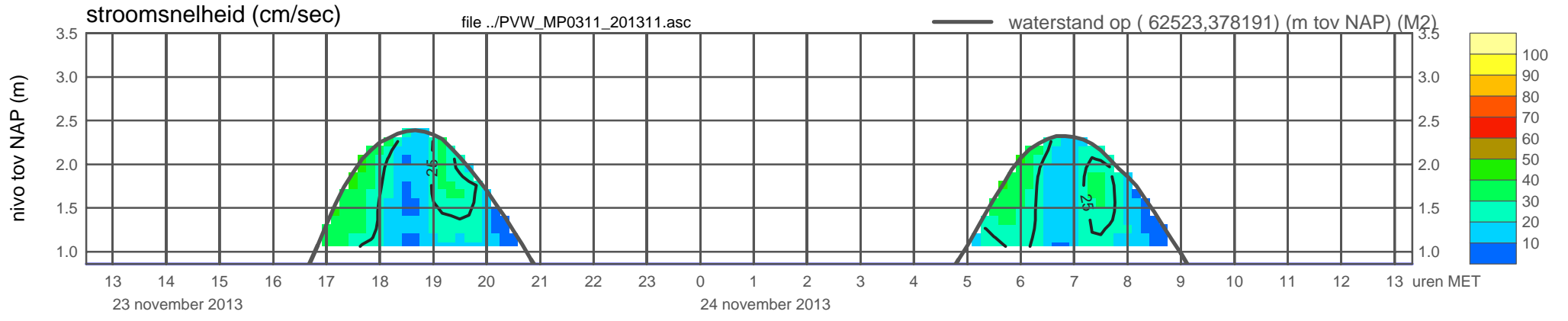
meetpunt PVW_MP0311_201311 (x=062523 , y=378191 , bodem=NAP +0.86 m sensor=NAP +0.96 m)



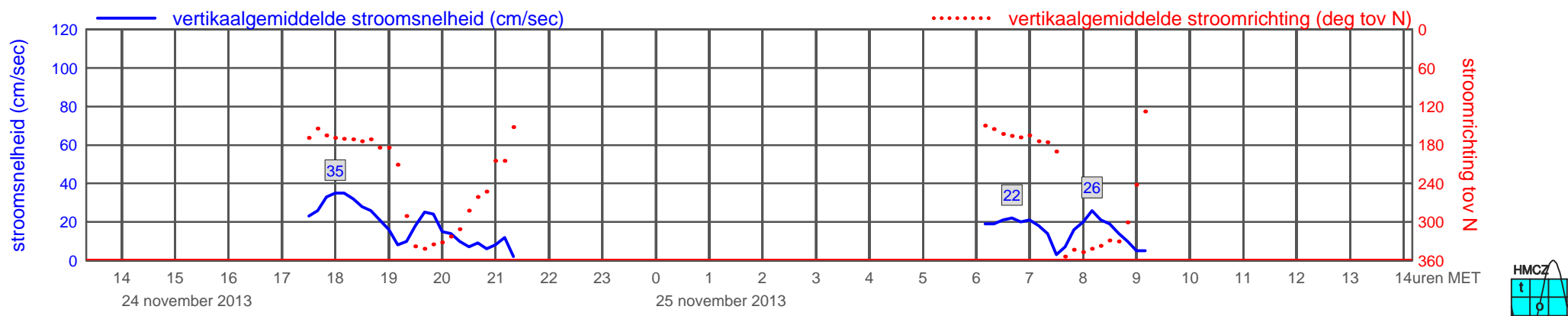
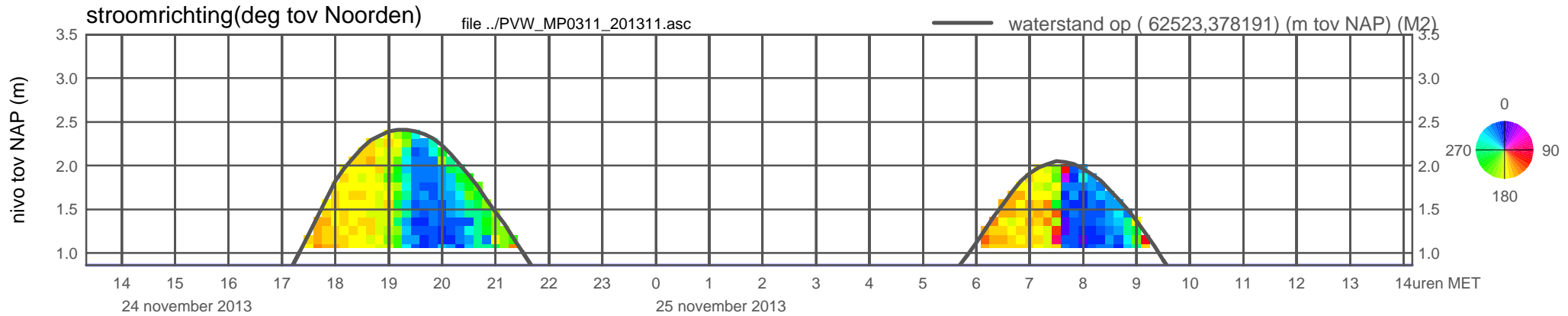
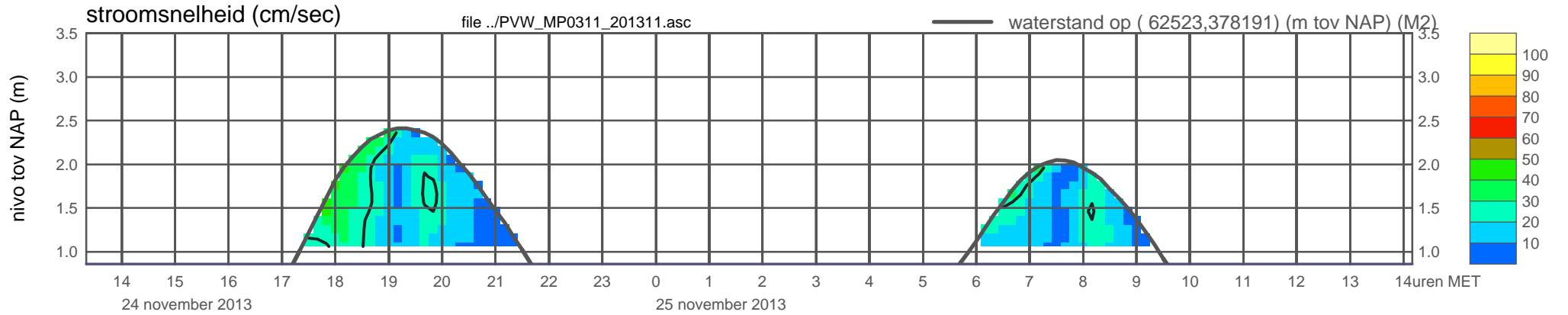
meetpunt PVW_MP0311_201311 (x=062523 , y=378191 , bodem=NAP +0.86 m sensor=NAP +0.96 m)



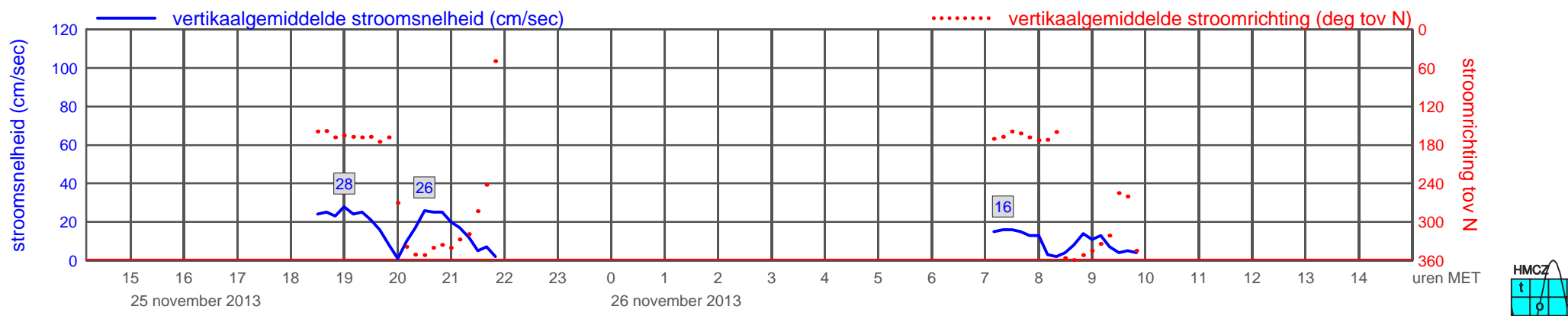
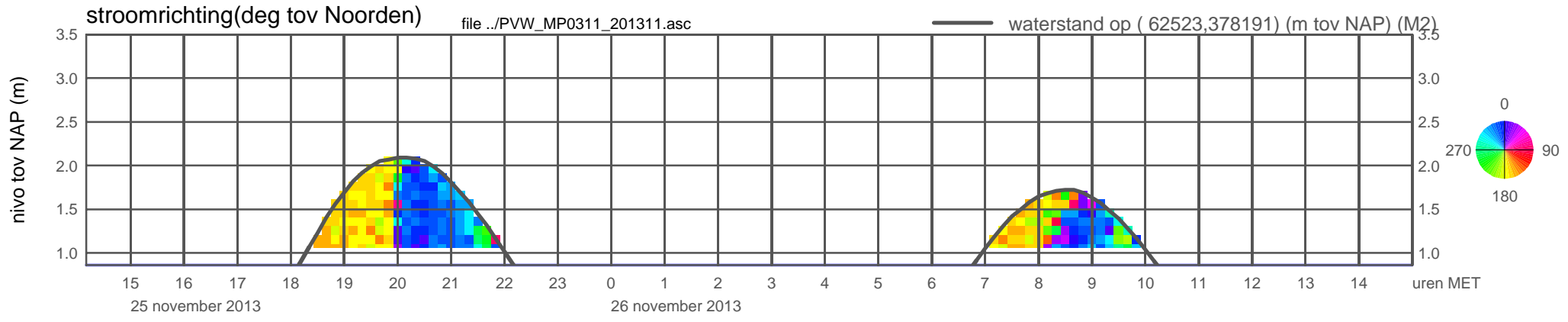
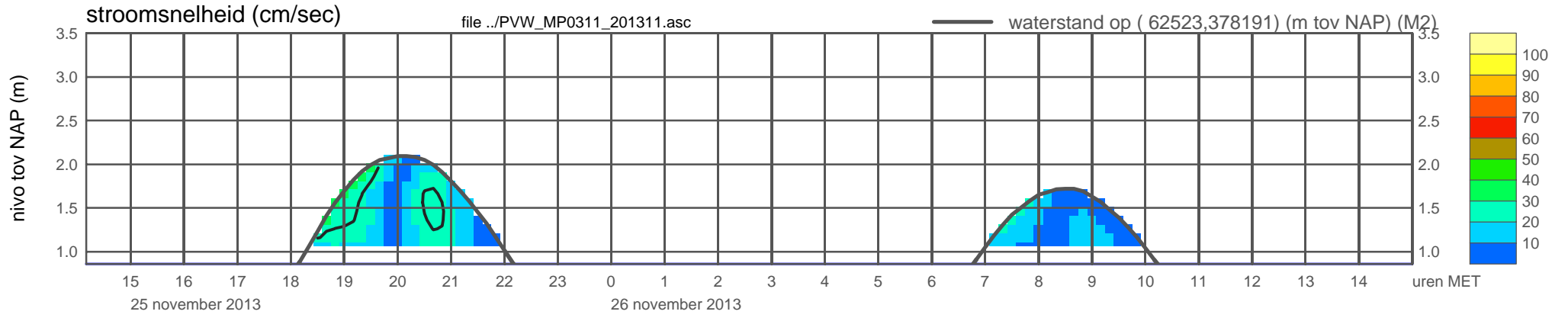
meetpunt PVW_MP0311_201311 (x=062523 , y=378191 , bodem=NAP +0.86 m sensor=NAP +0.96 m)



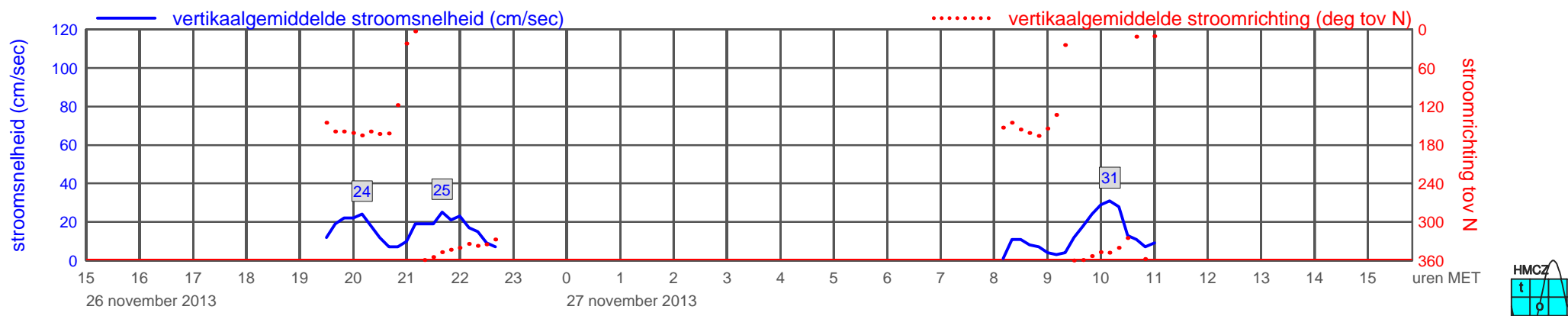
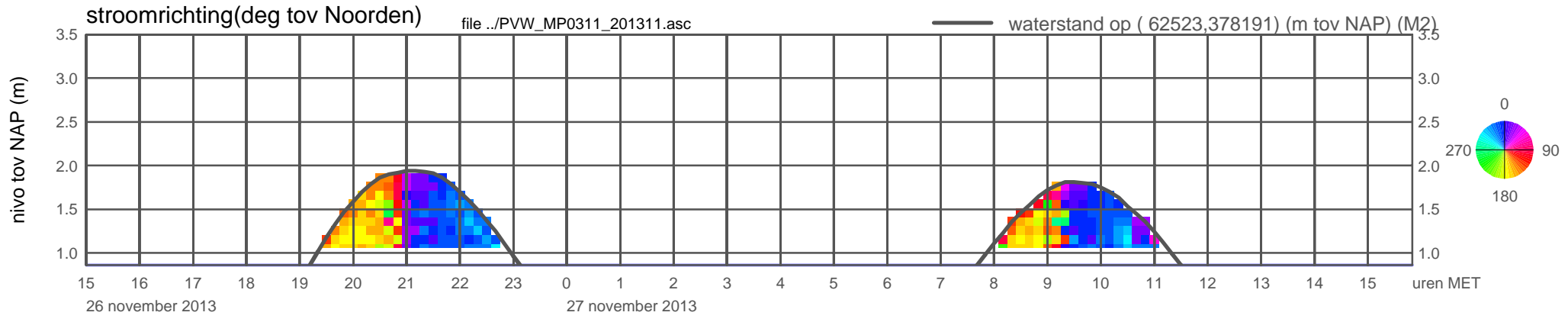
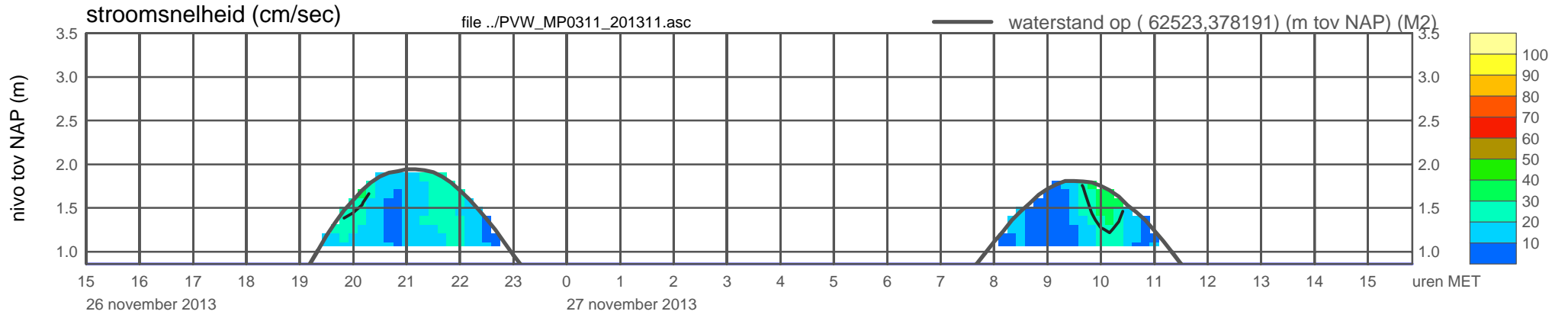
meetpunt PVW_MP0311_201311 (x=062523 , y=378191 , bodem=NAP +0.86 m sensor=NAP +0.96 m)



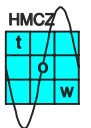
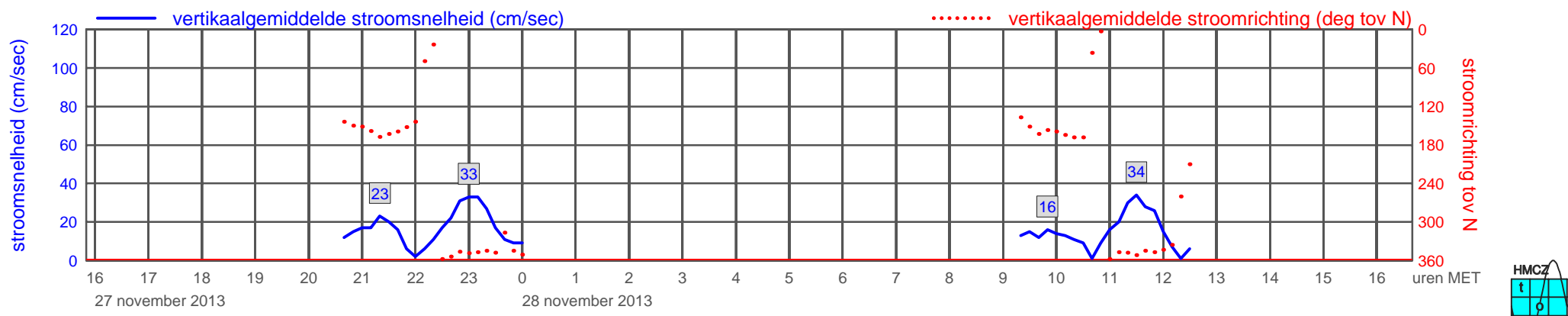
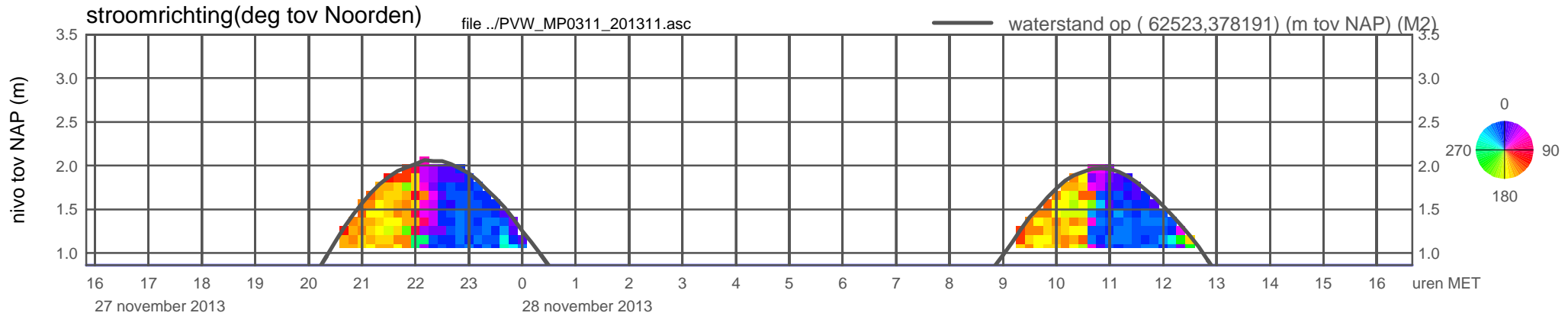
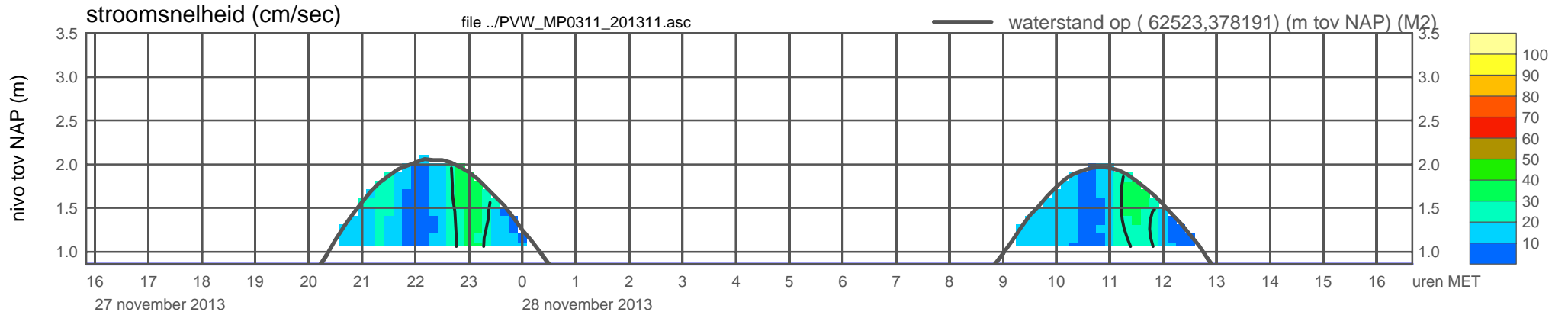
meetpunt PVW_MP0311_201311 (x=062523 , y=378191 , bodem=NAP +0.86 m sensor=NAP +0.96 m)



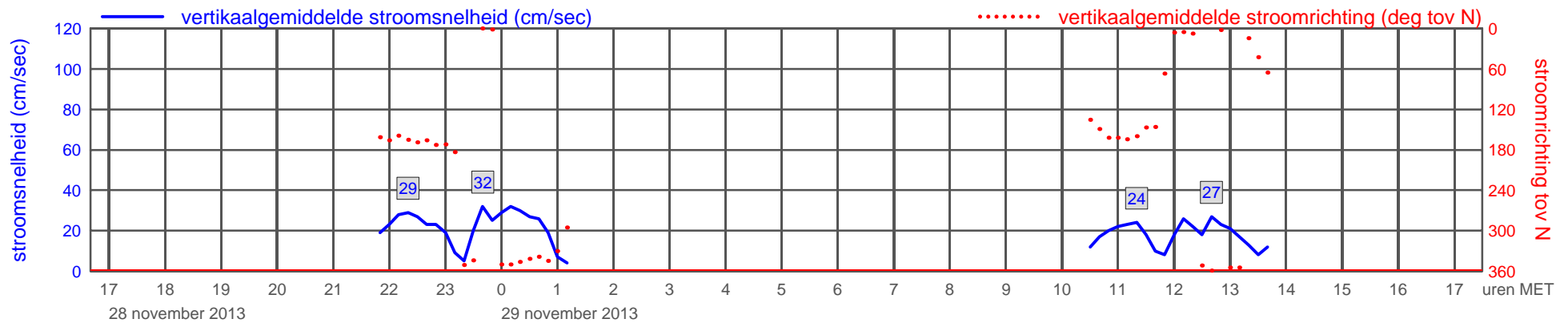
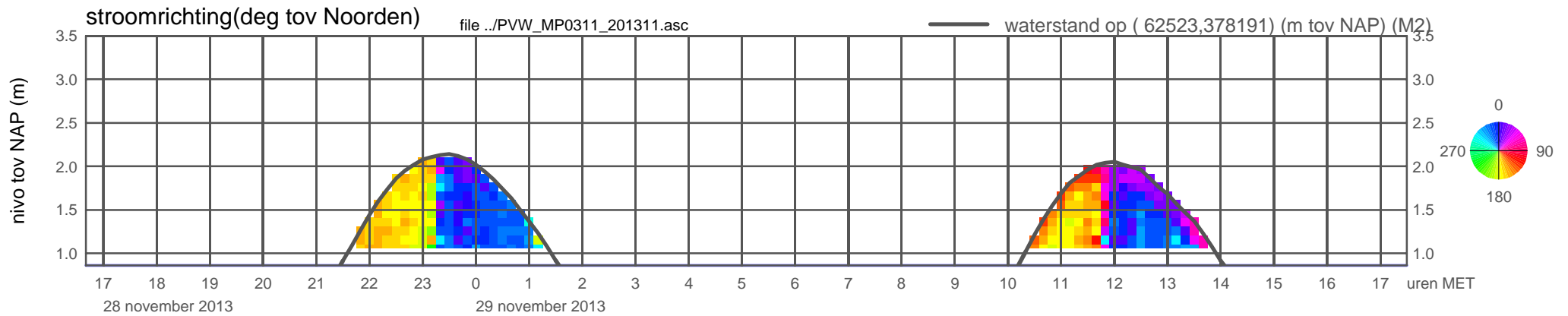
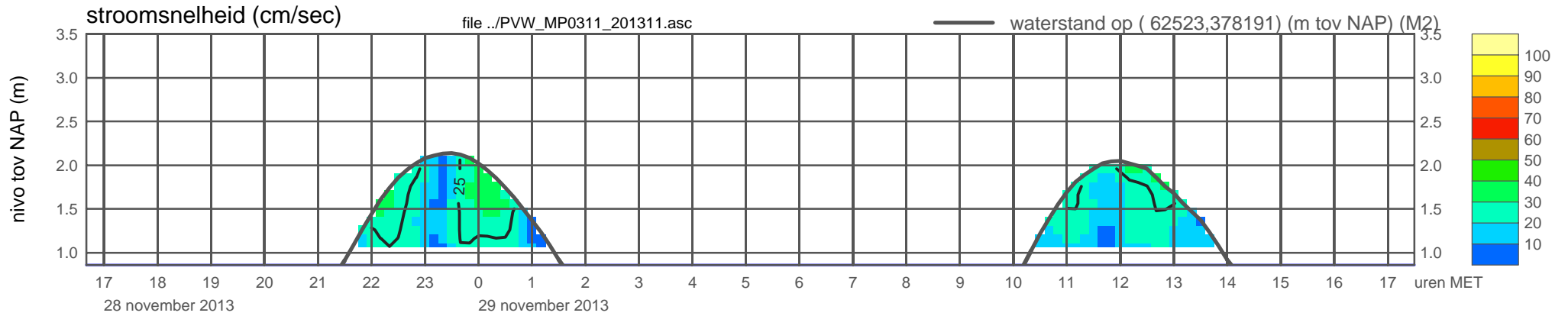
meetpunt PVW_MP0311_201311 (x=062523 , y=378191 , bodem=NAP +0.86 m sensor=NAP +0.96 m)



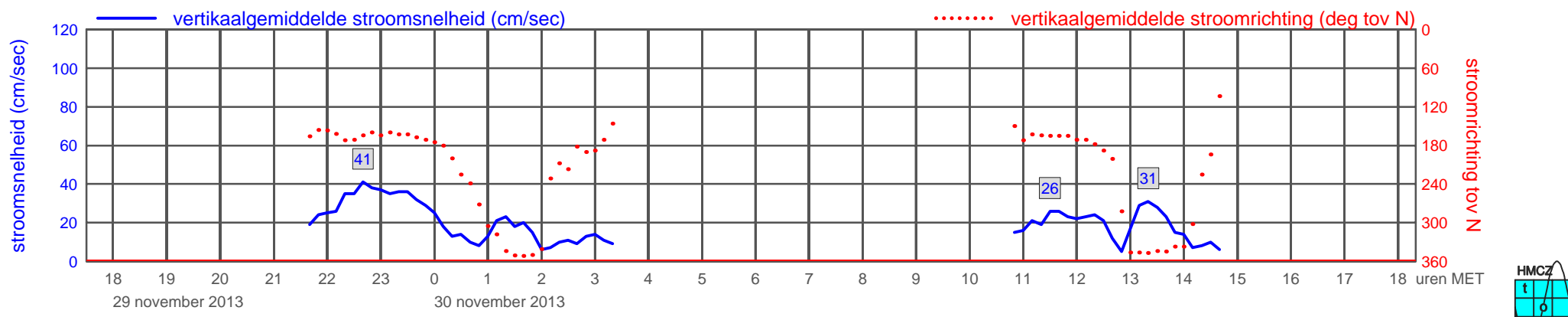
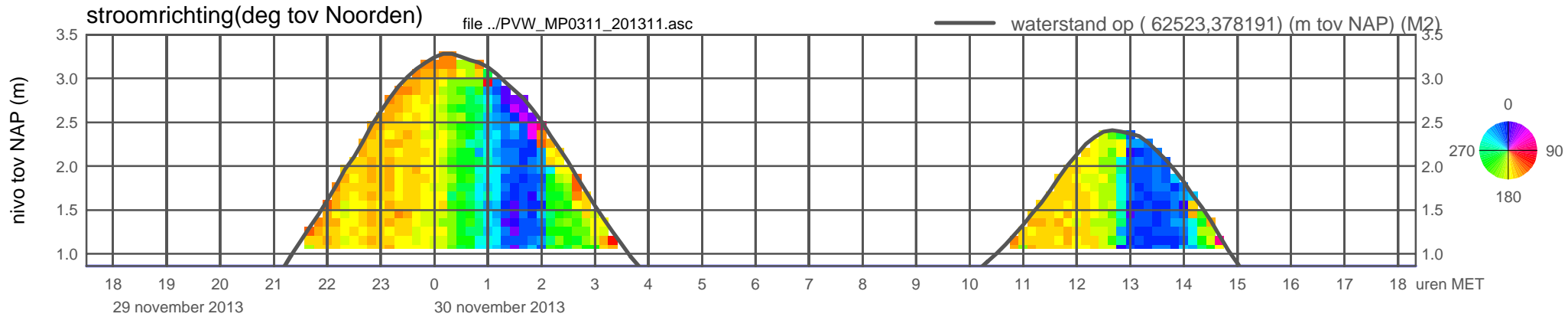
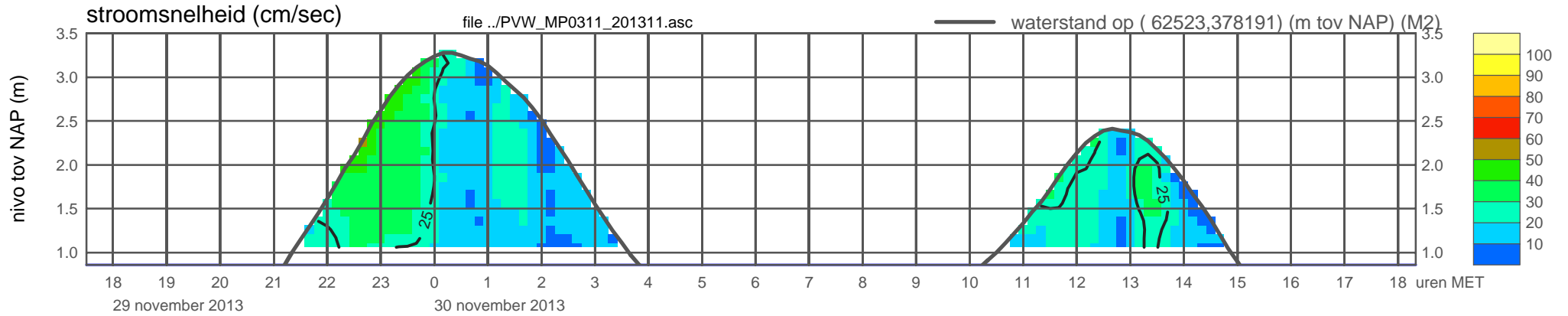
meetpunt PVW_MP0311_201311 (x=062523 , y=378191 , bodem=NAP +0.86 m sensor=NAP +0.96 m)



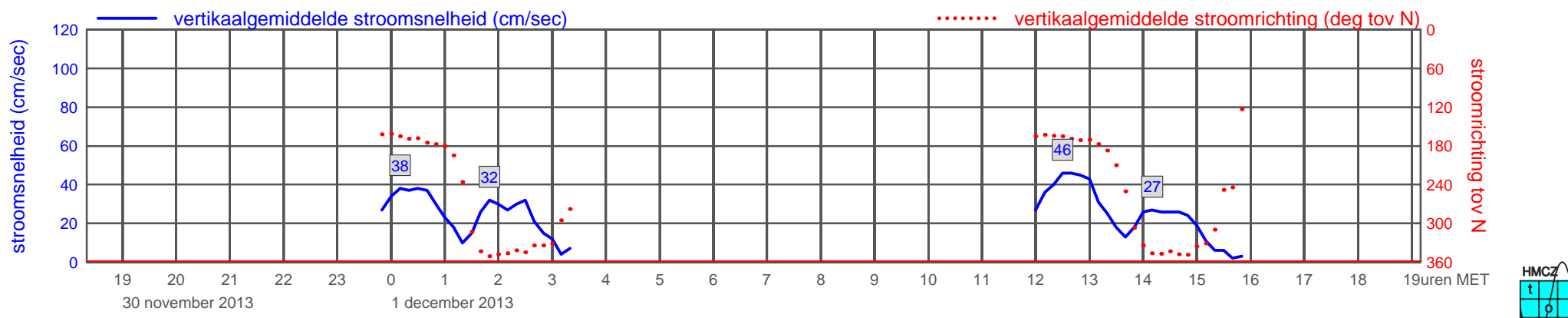
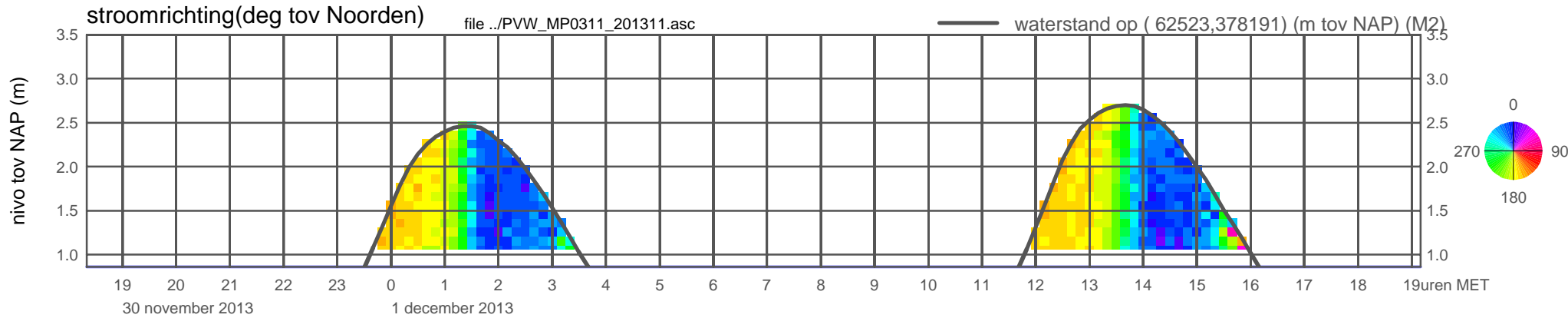
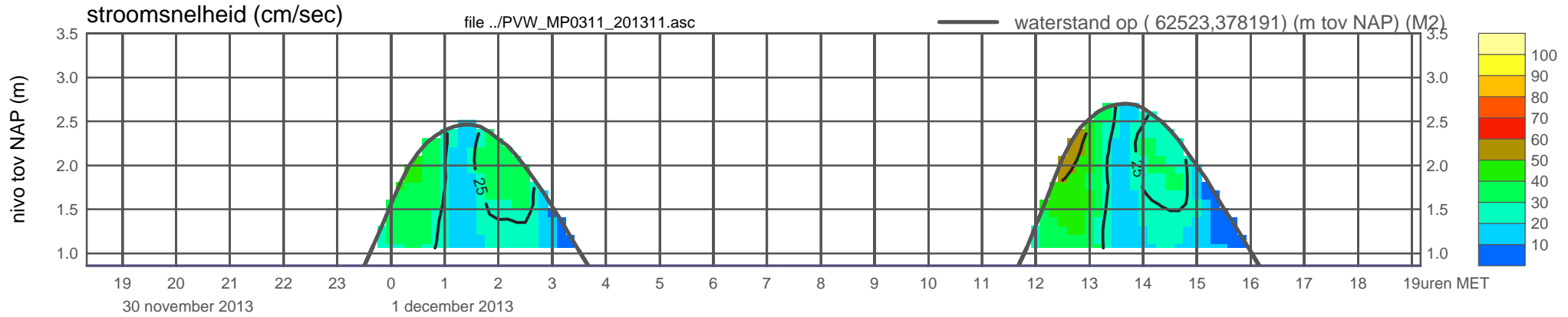
meetpunt PVW_MP0311_201311 (x=062523 , y=378191 , bodem=NAP +0.86 m sensor=NAP +0.96 m)



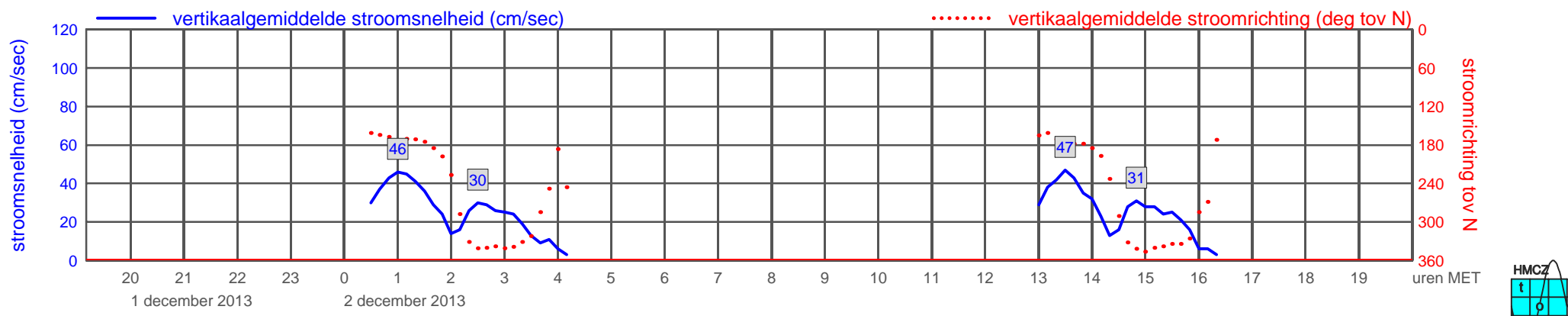
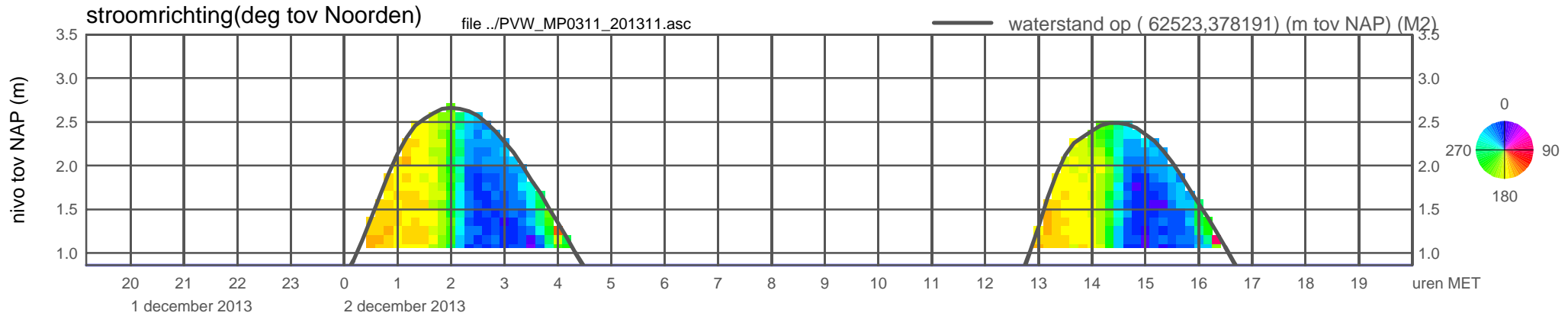
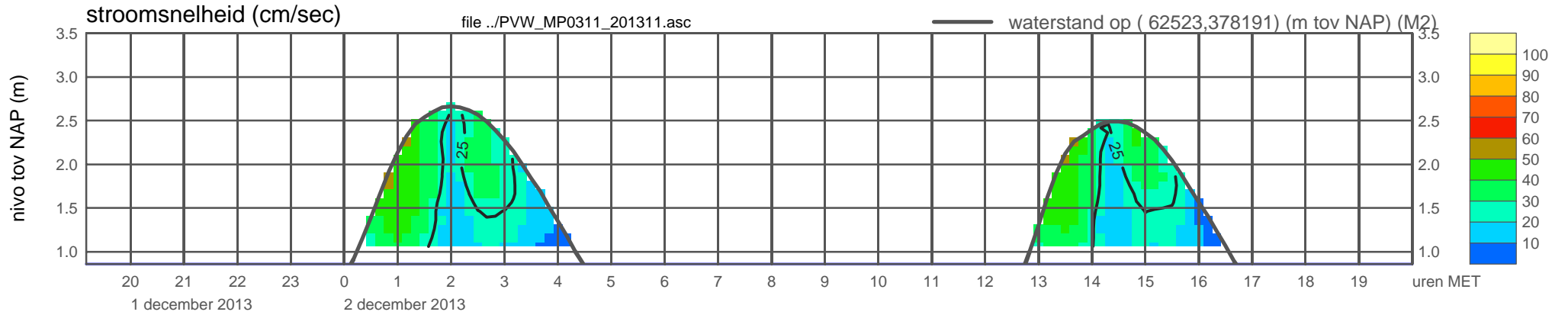
meetpunt PVW_MP0311_201311 (x=062523 , y=378191 , bodem=NAP +0.86 m sensor=NAP +0.96 m)



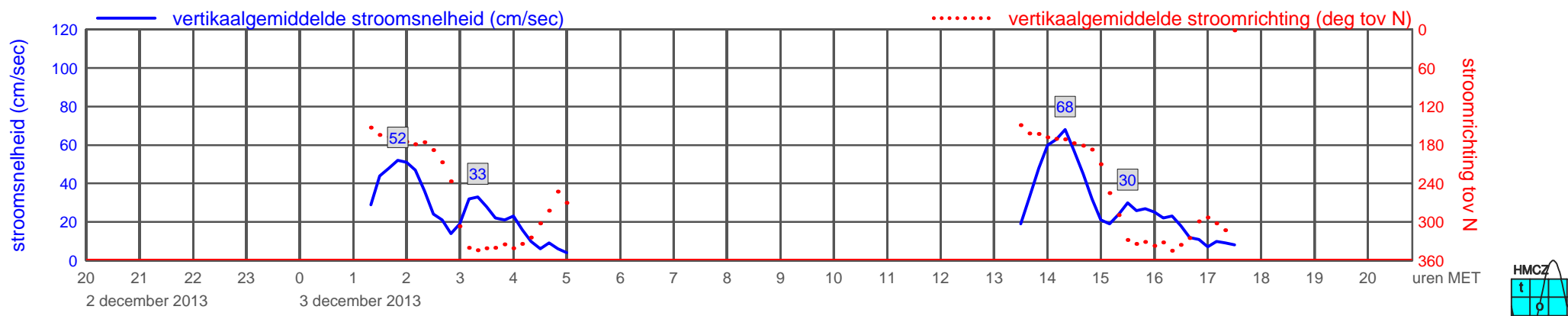
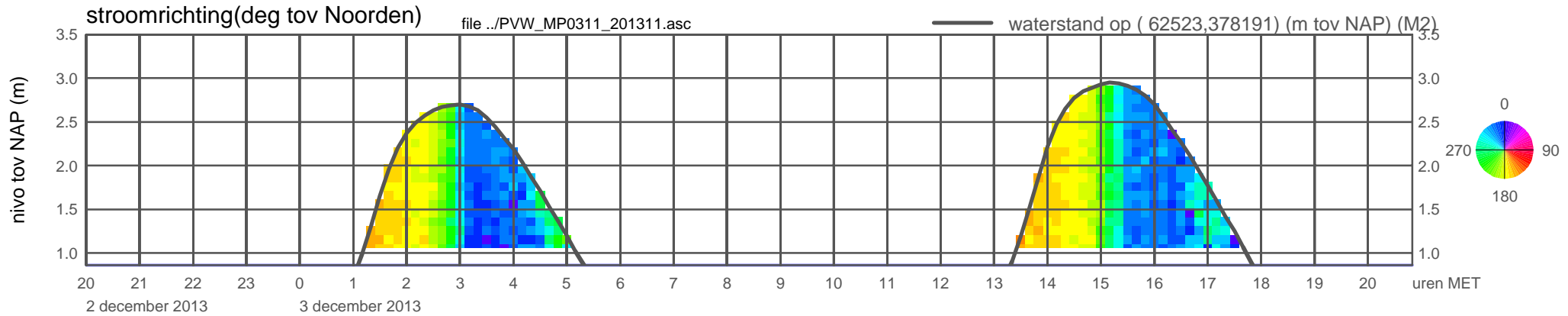
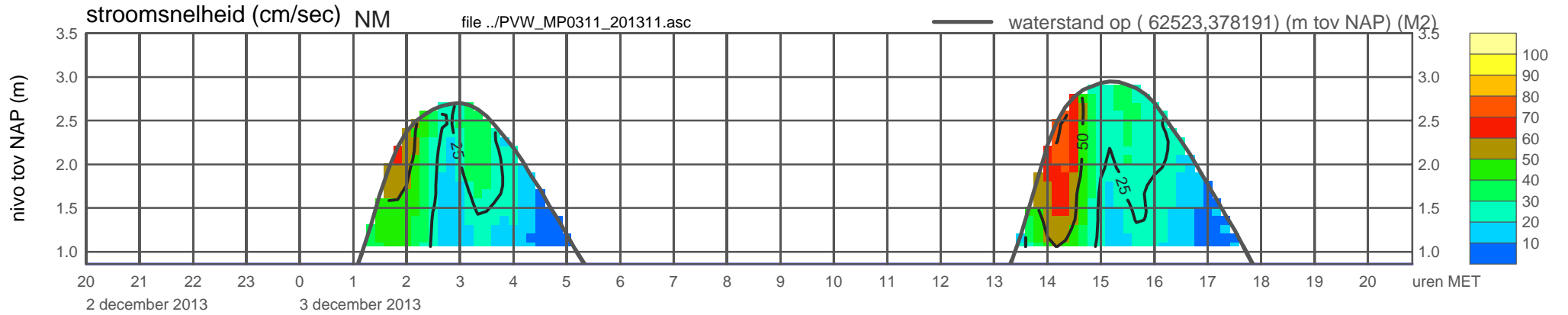
meetpunt PVW_MP0311_201311 (x=062523 , y=378191 , bodem=NAP +0.86 m sensor=NAP +0.96 m)



meetpunt PVW_MP0311_201311 (x=062523 , y=378191 , bodem=NAP +0.86 m sensor=NAP +0.96 m)



meetpunt PVW_MP0311_201311 (x=062523 , y=378191 , bodem=NAP +0.86 m sensor=NAP +0.96 m)



meetpunt PVW_MP0311_201311 (x=062523 , y=378191 , bodem=NAP +0.86 m sensor=NAP +0.96 m)

