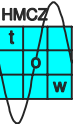
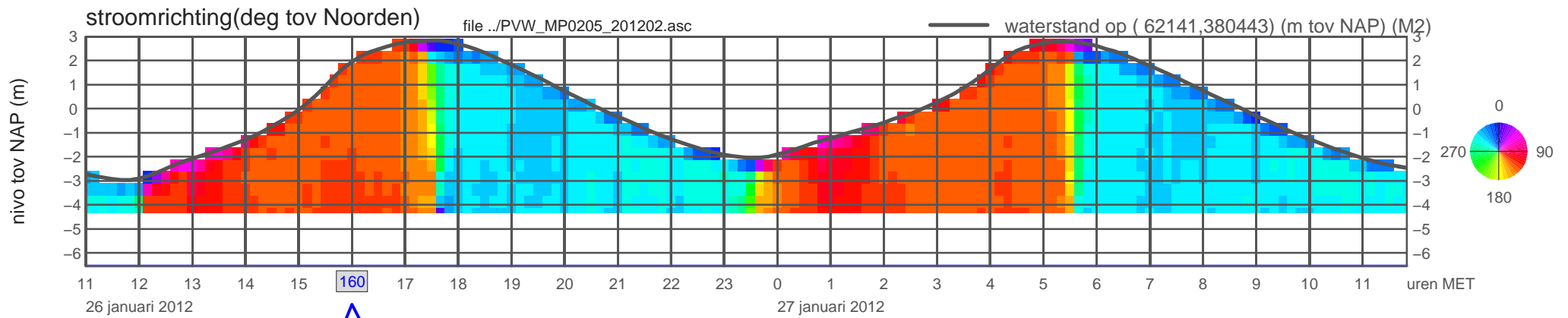
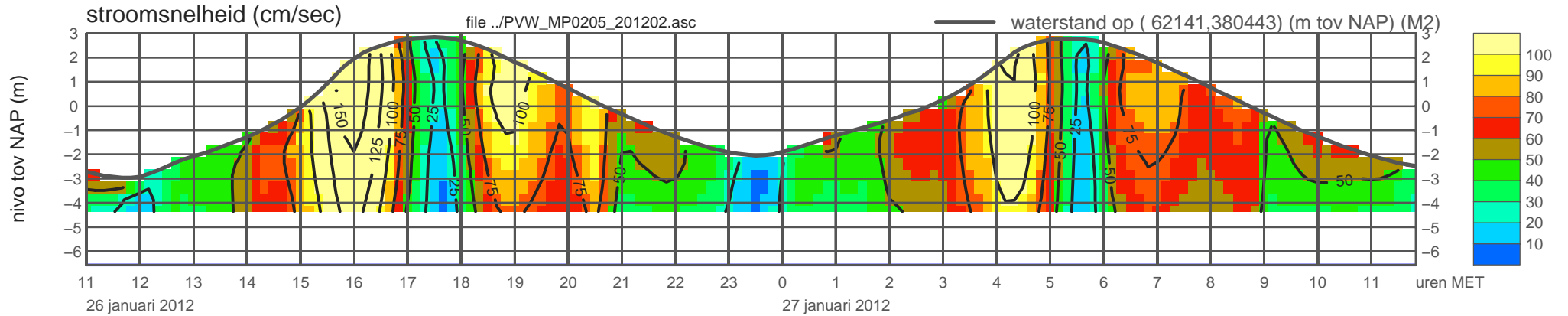
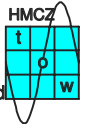
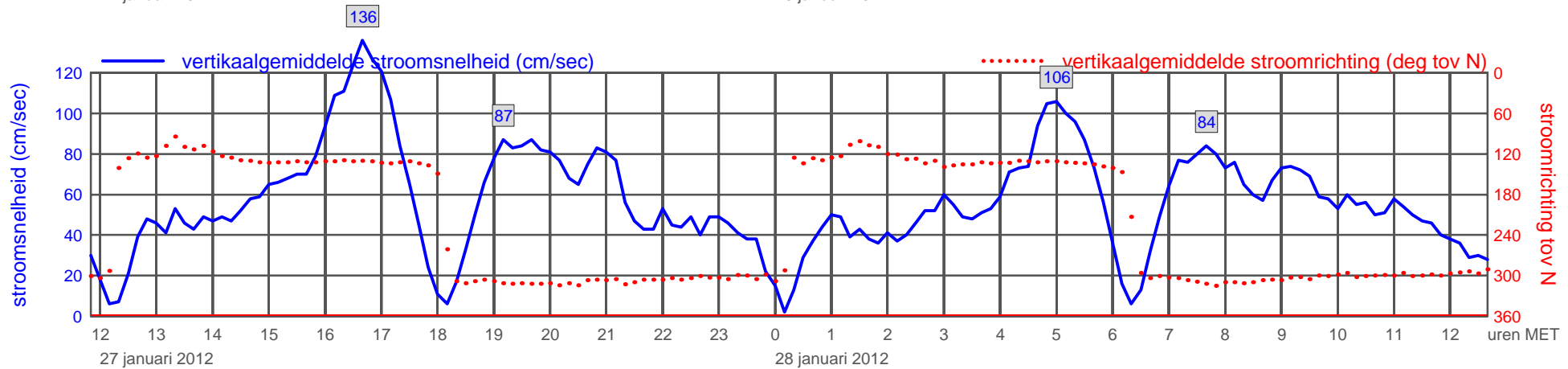
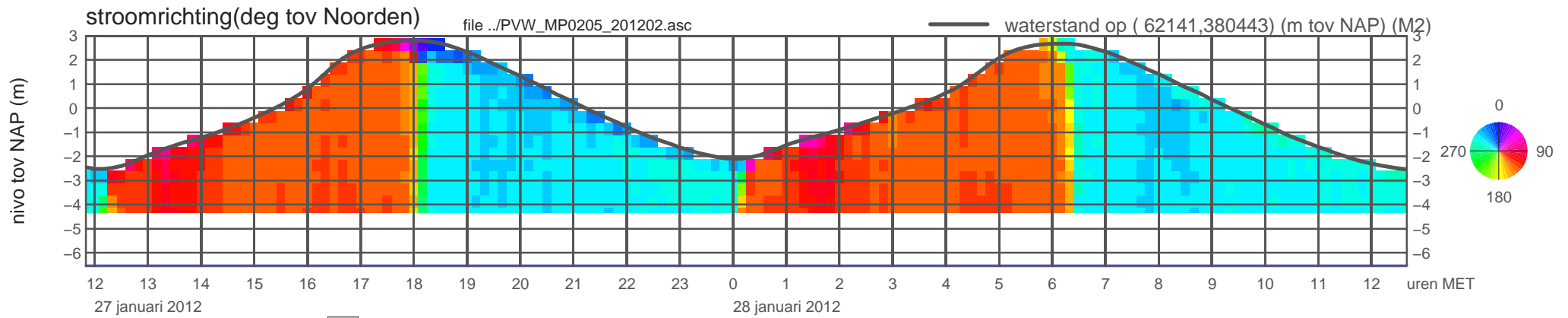
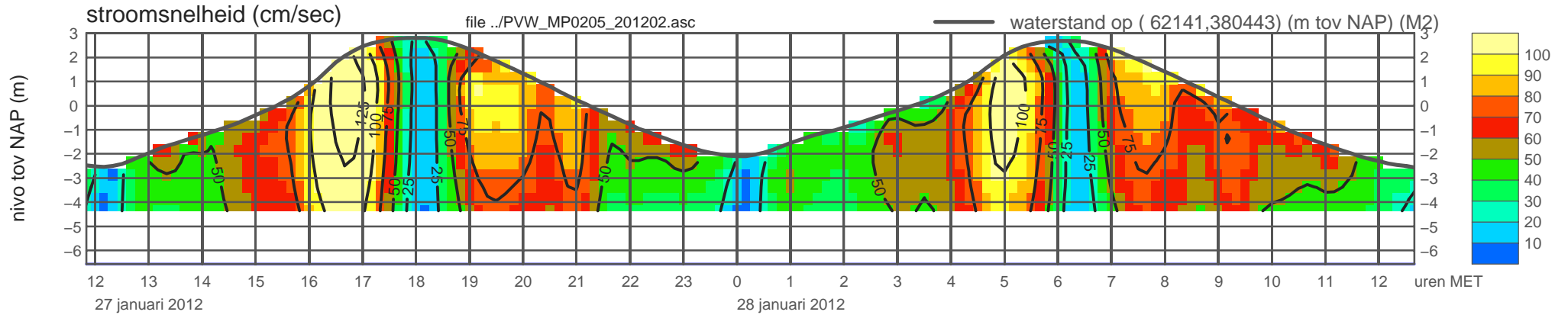


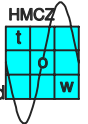
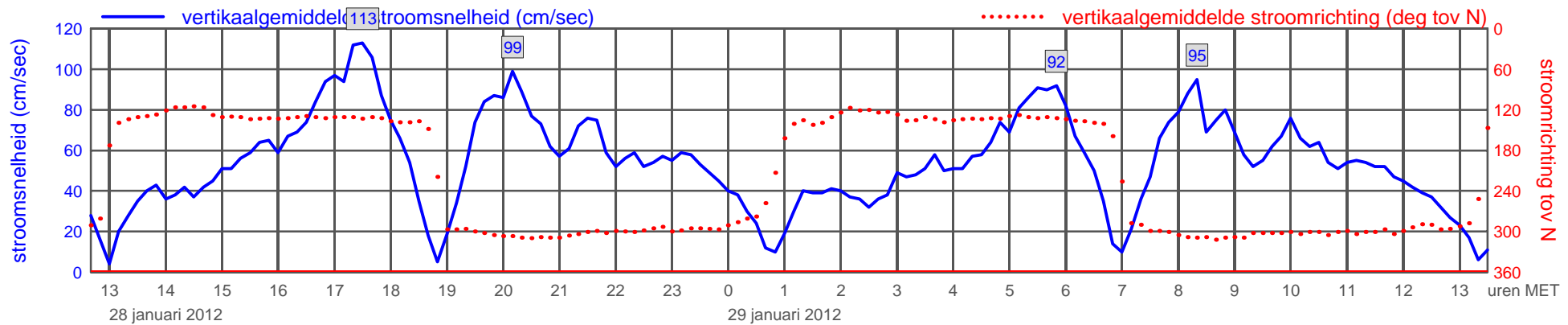
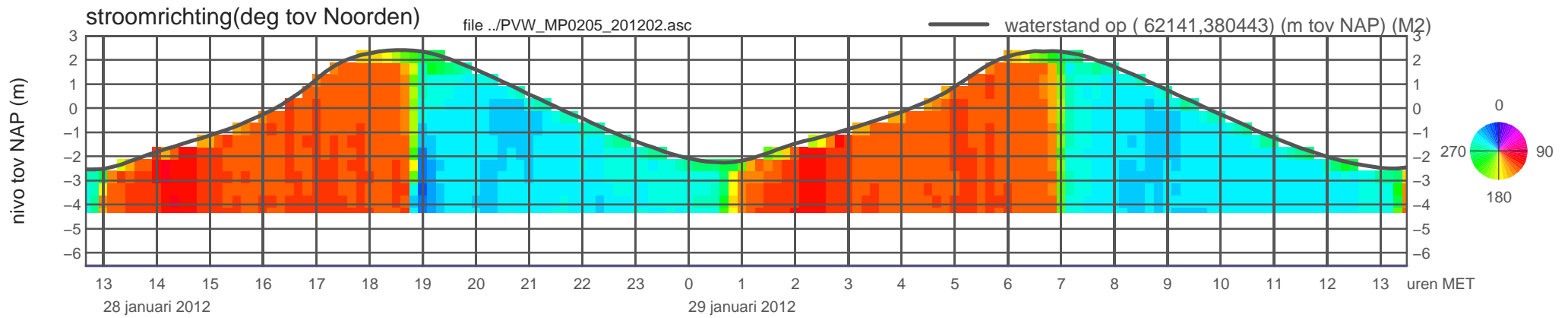
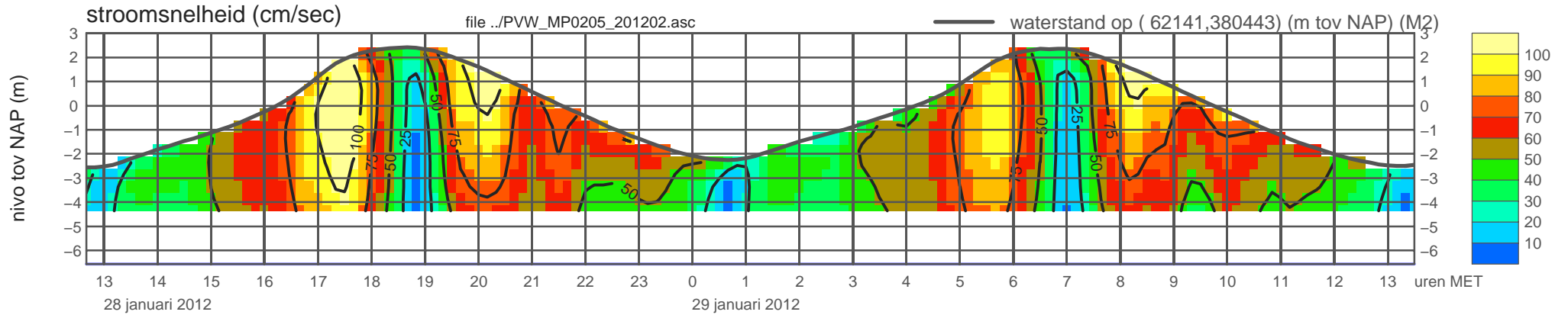
meetpunt PVW_MP0205_201202 (x=062141 , y=380443 , bodem=NAP -6.55 m sensor=NAP -5.95 m)



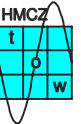
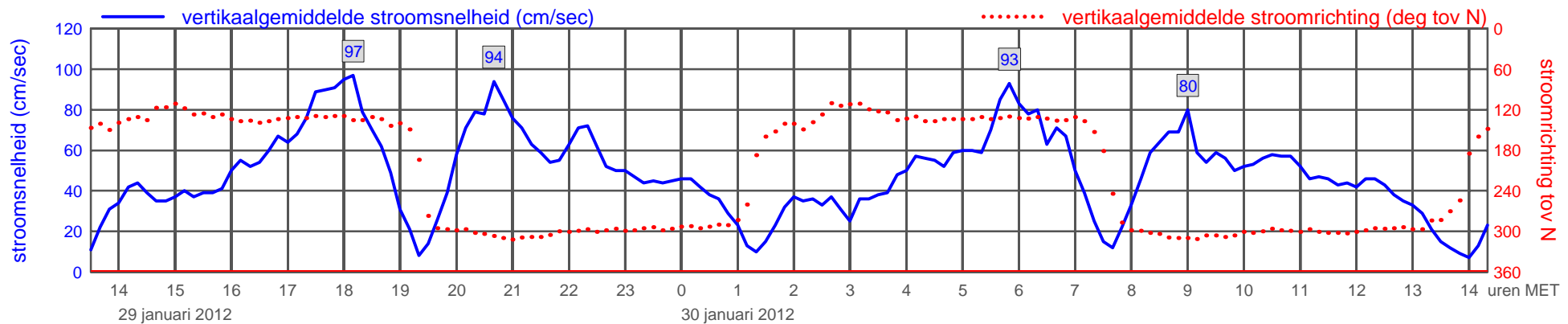
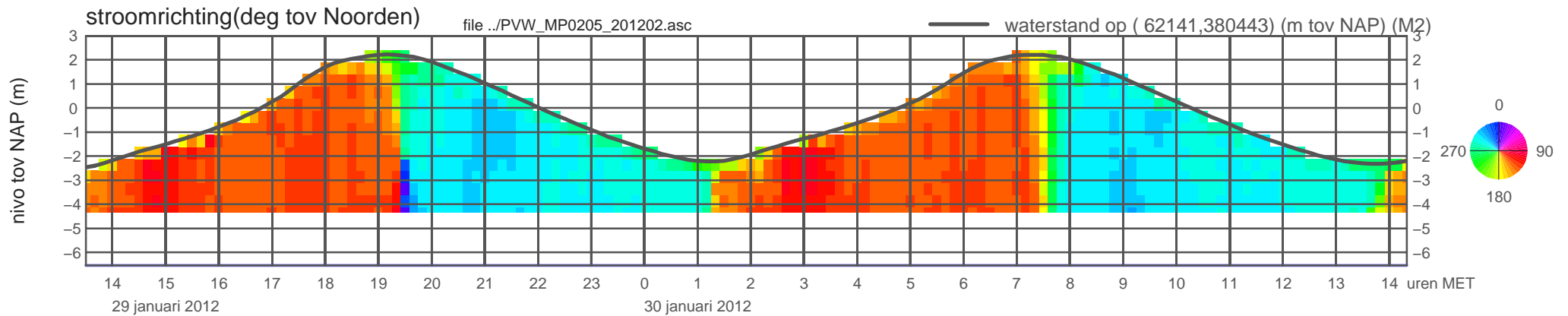
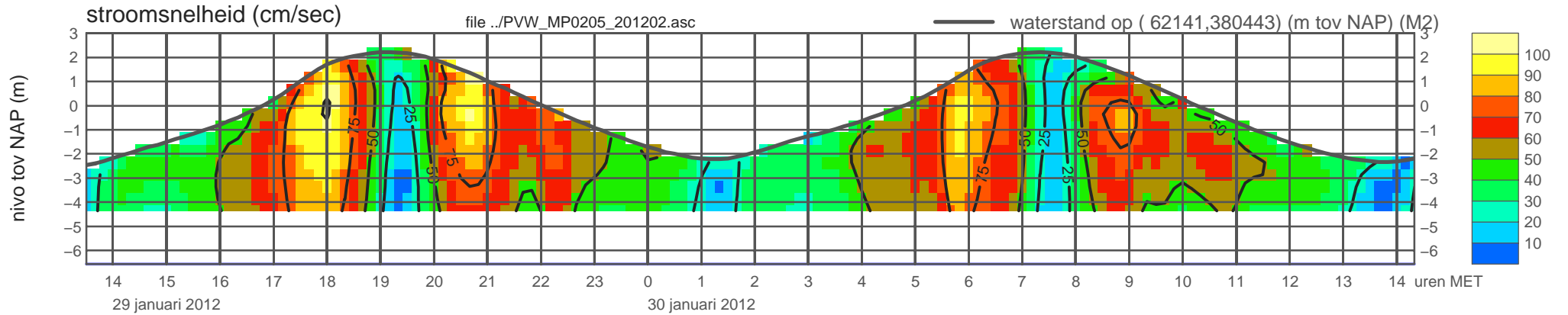
meetpunt PVW_MP0205_201202 (x=062141 , y=380443 , bodem=NAP -6.55 m sensor=NAP -5.95 m)



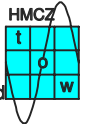
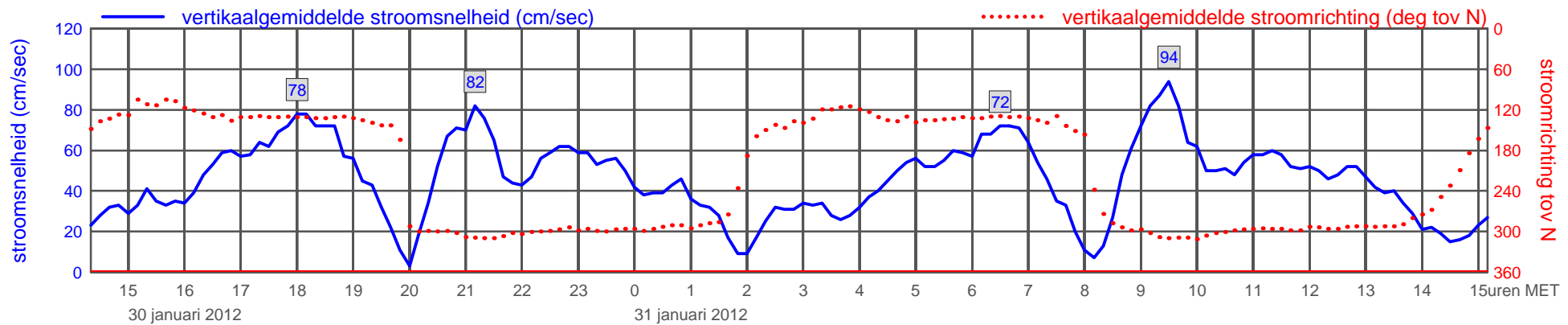
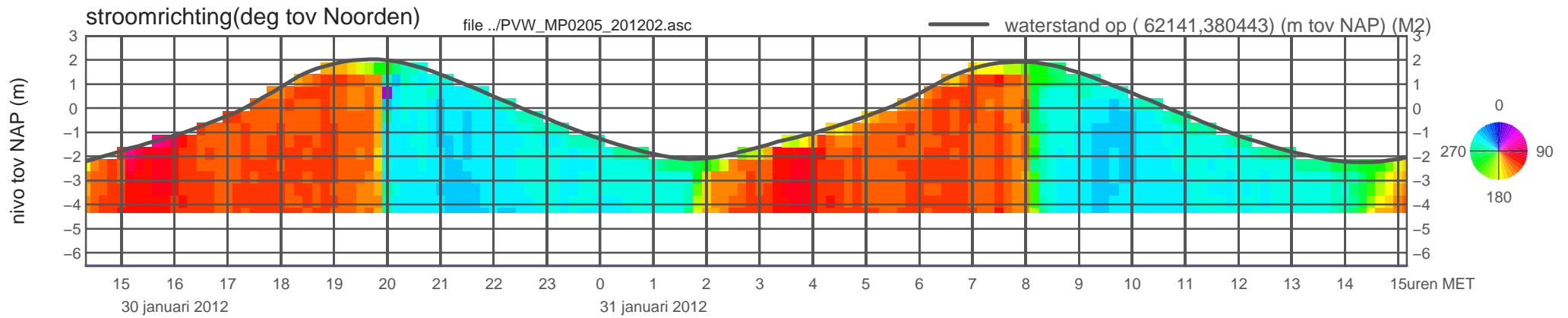
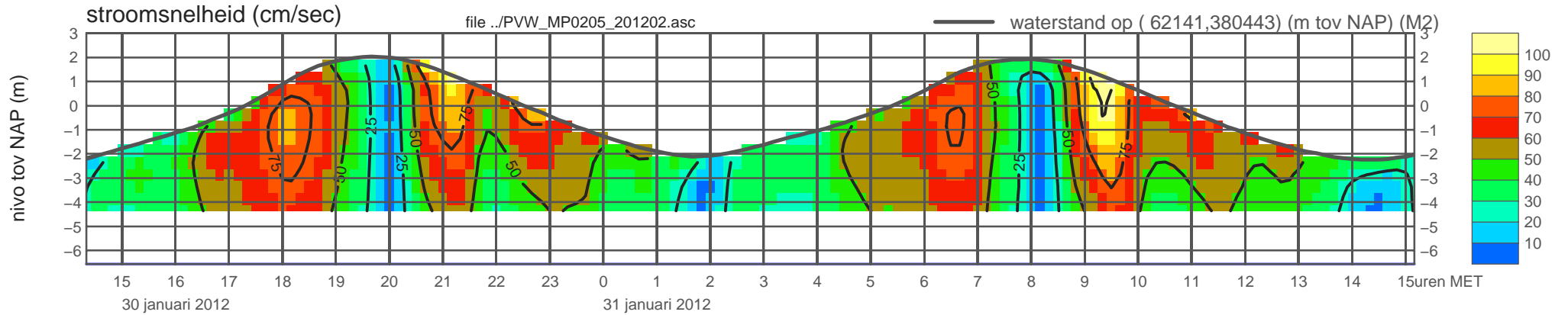
meetpunt PVW_MP0205_201202 (x=062141 , y=380443 , bodem=NAP -6.55 m sensor=NAP -5.95 m)



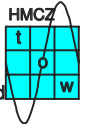
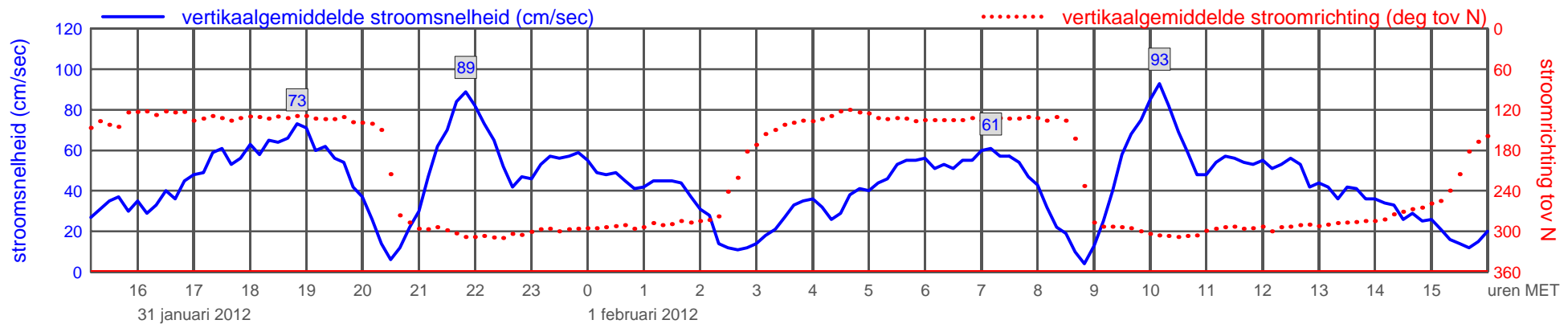
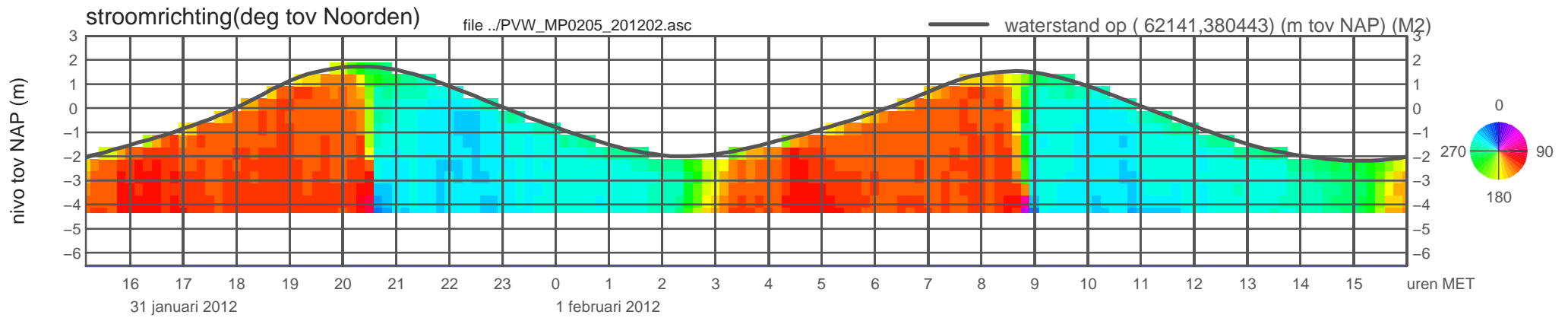
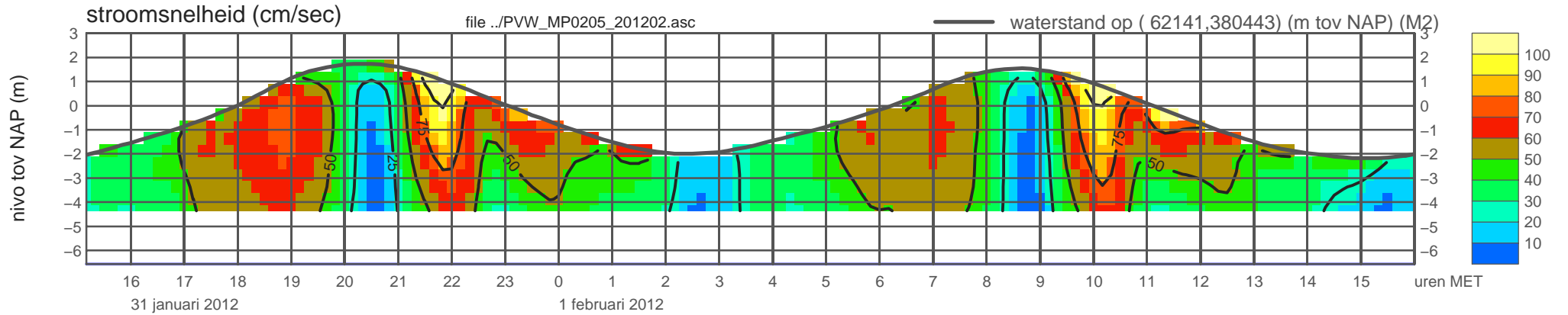
meetpunt PVW_MP0205_201202 (x=062141 , y=380443 , bodem=NAP -6.55 m sensor=NAP -5.95 m)



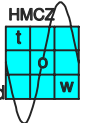
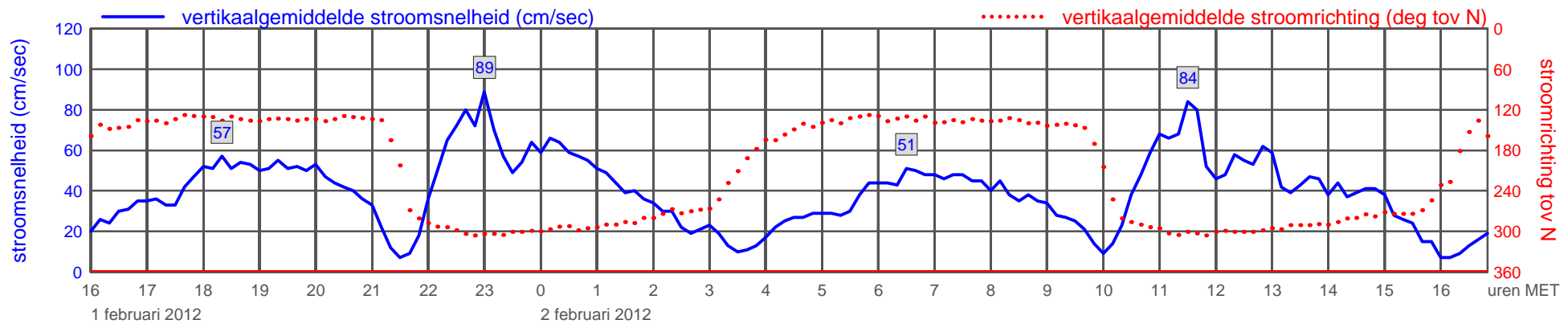
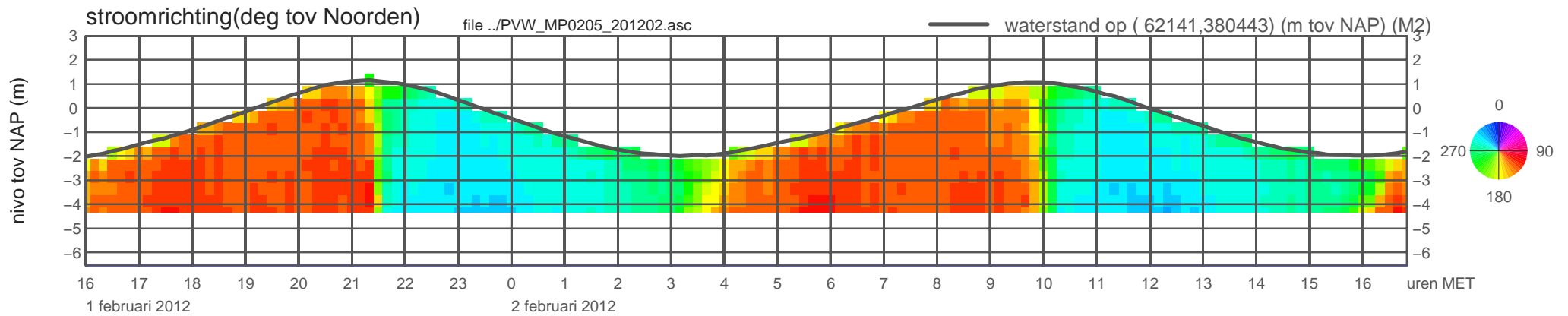
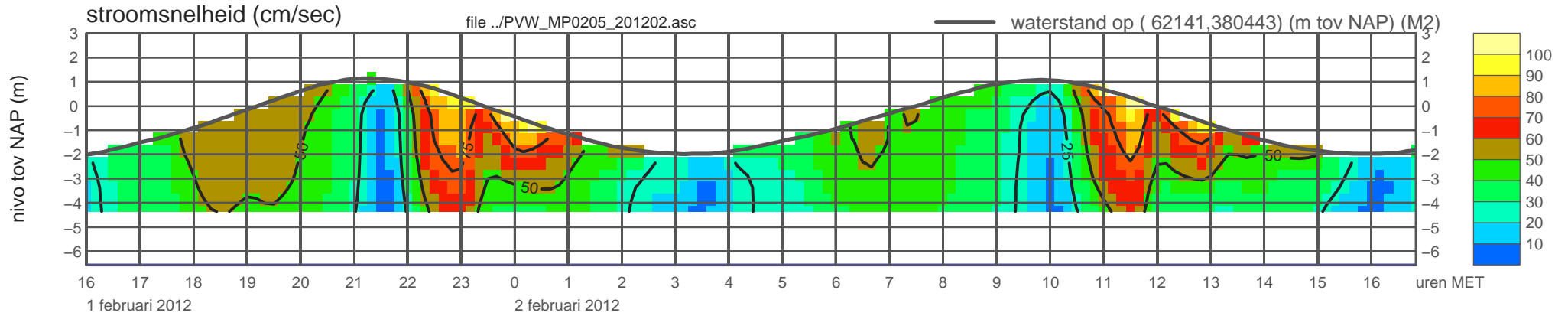
meetpunt PVW_MP0205_201202 (x=062141 , y=380443 , bodem=NAP -6.55 m sensor=NAP -5.95 m)



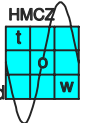
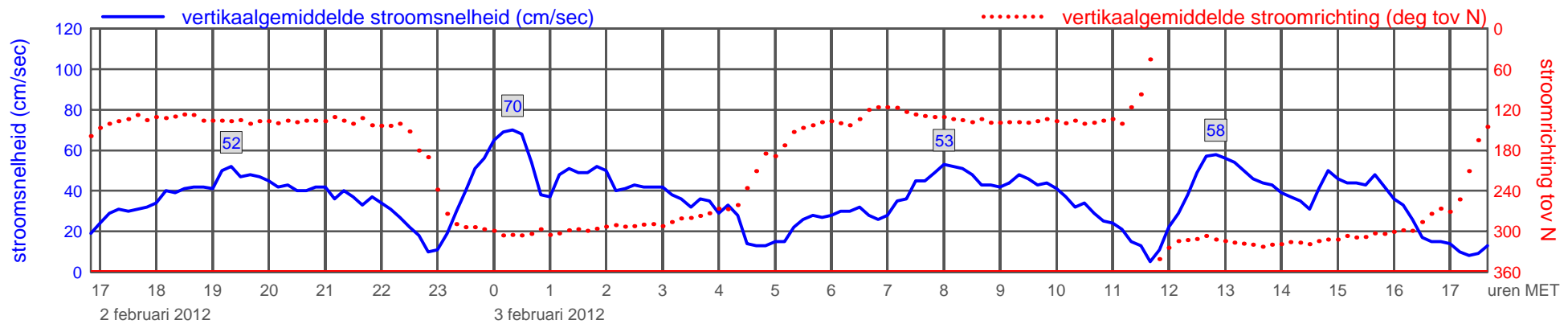
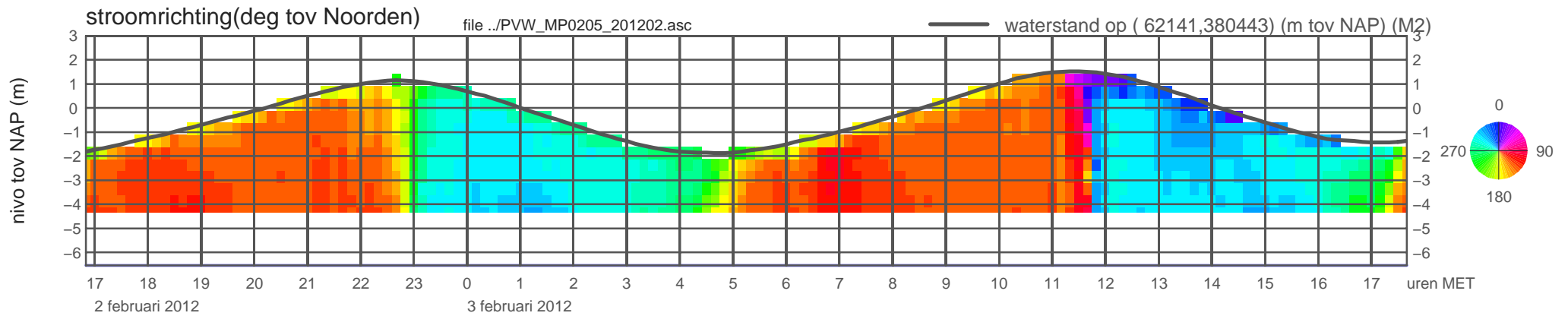
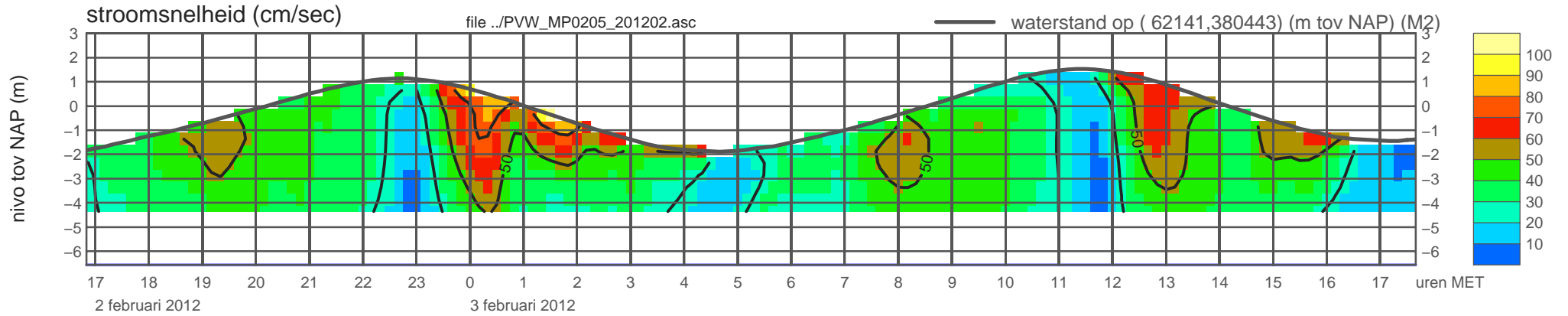
meetpunt PVW_MP0205_201202 (x=062141 , y=380443 , bodem=NAP -6.55 m sensor=NAP -5.95 m)



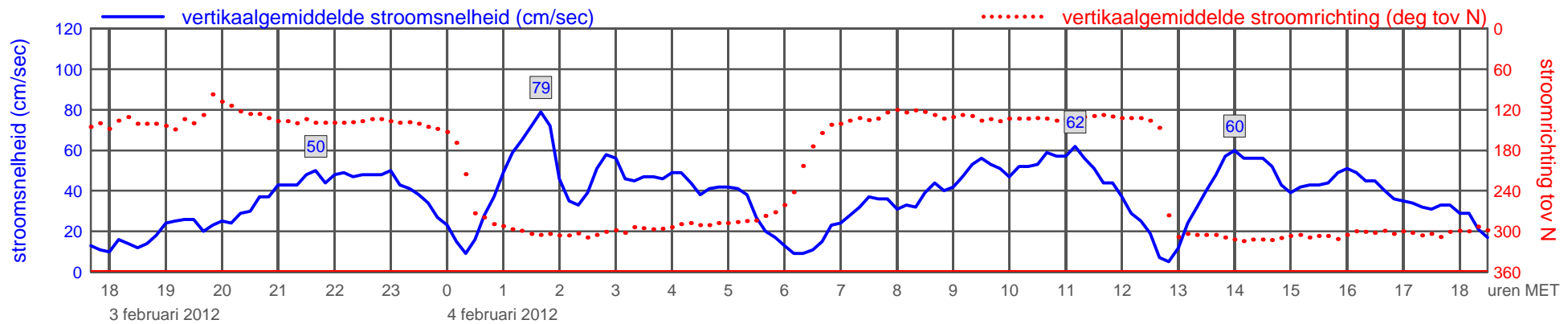
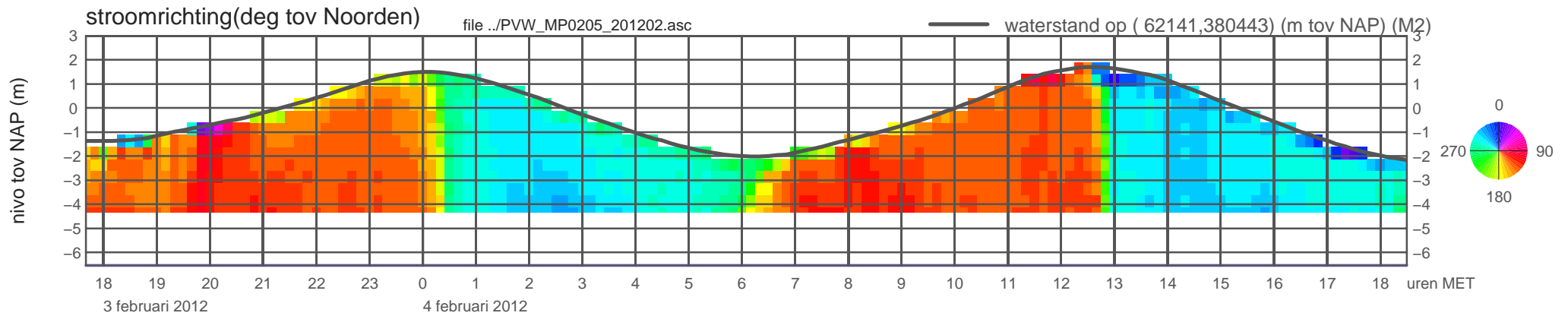
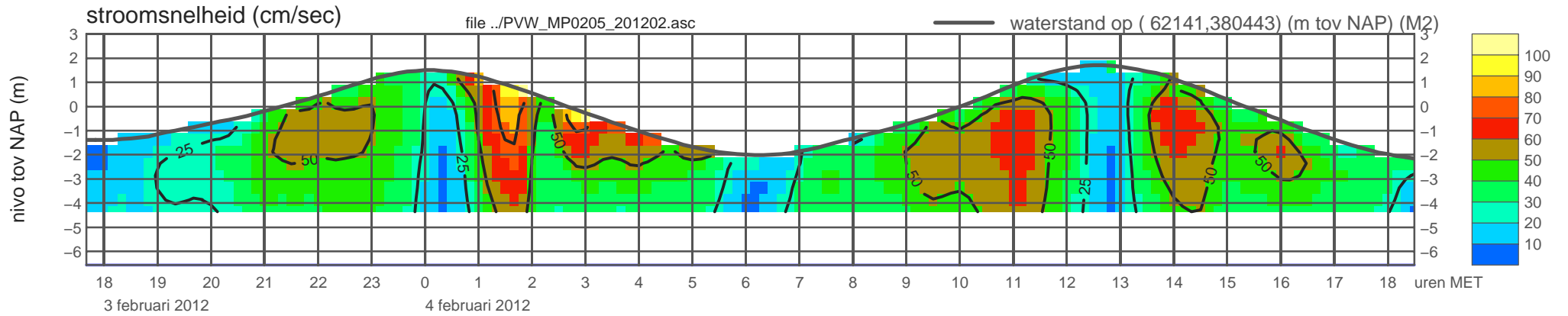
meetpunt PVW_MP0205_201202 (x=062141 , y=380443 , bodem=NAP -6.55 m sensor=NAP -5.95 m)



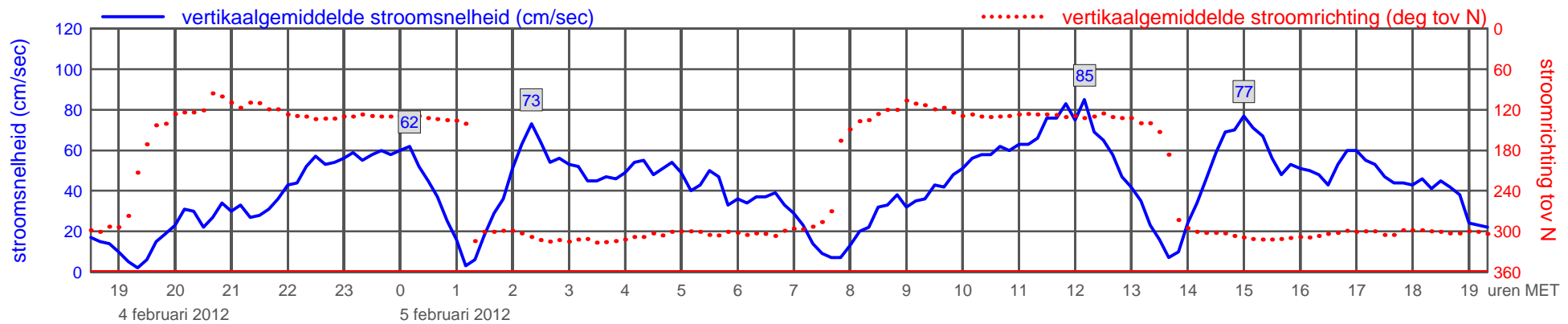
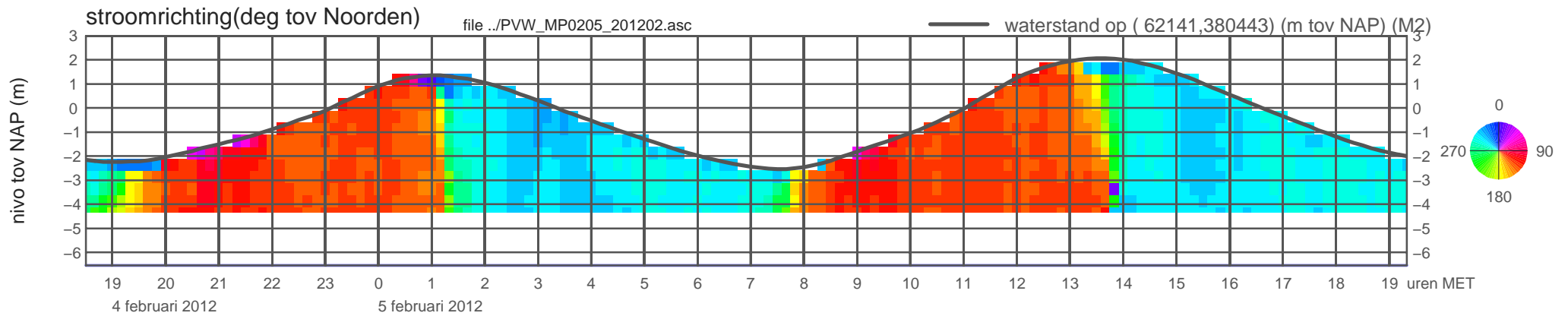
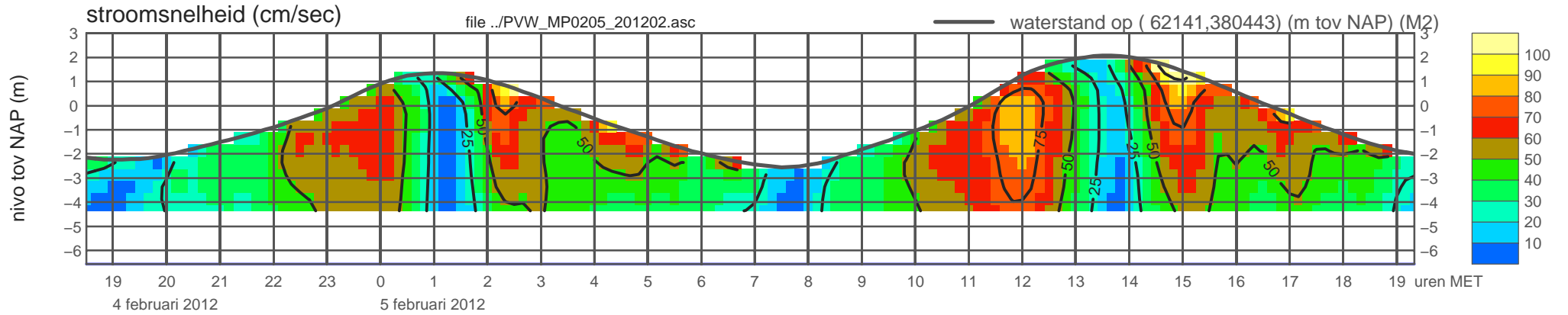
meetpunt PVW_MP0205_201202 (x=062141 , y=380443 , bodem=NAP -6.55 m sensor=NAP -5.95 m)



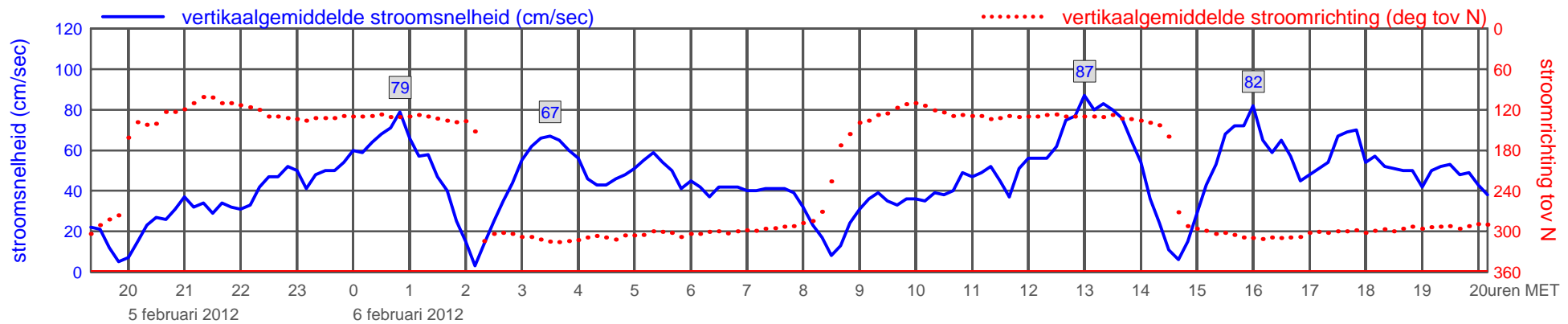
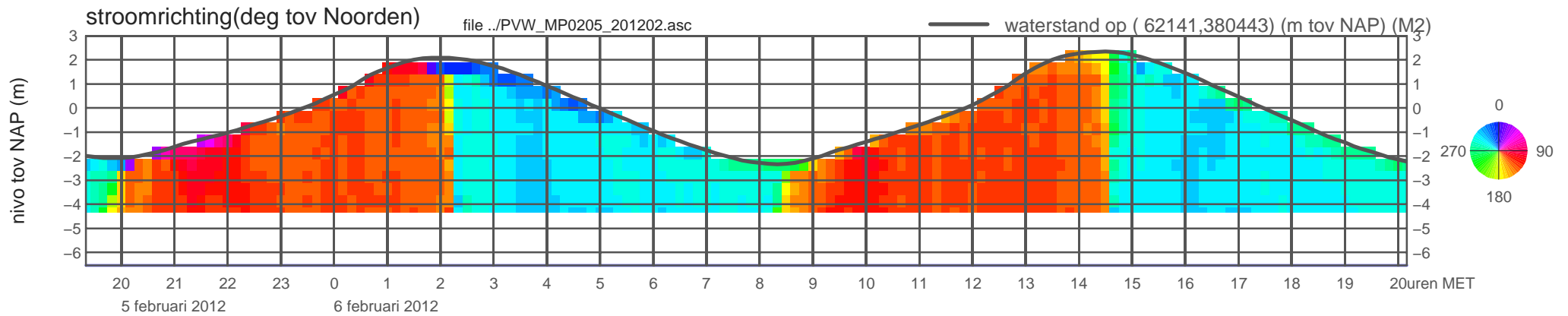
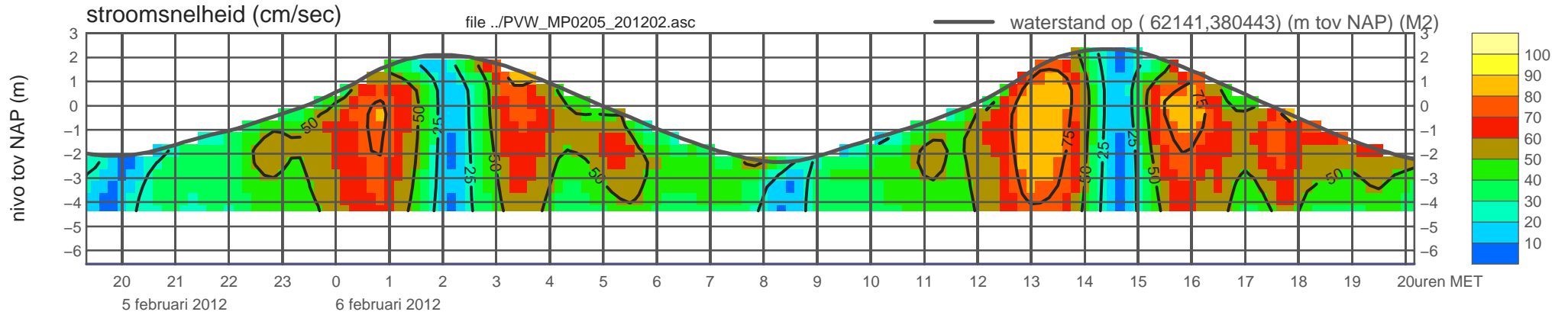
meetpunt PVW_MP0205_201202 (x=062141 , y=380443 , bodem=NAP -6.55 m sensor=NAP -5.95 m)



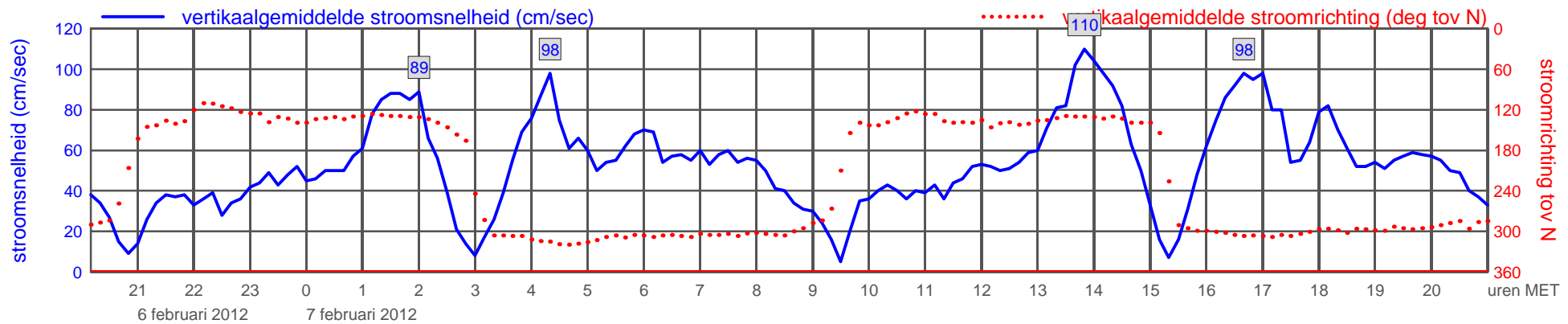
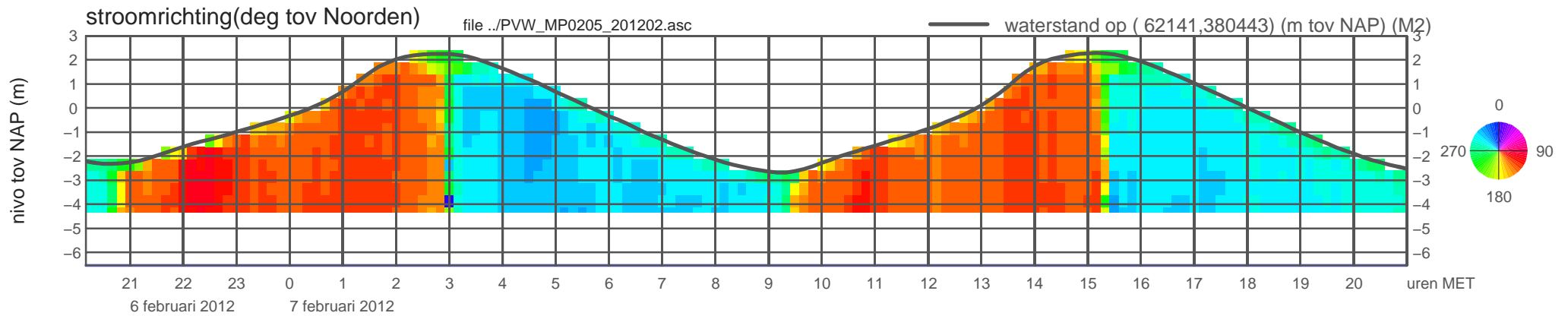
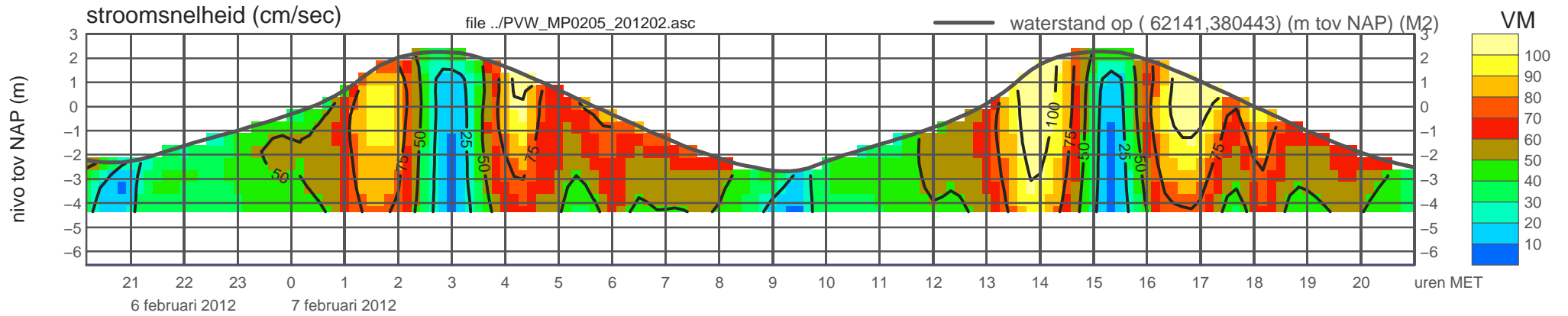
meetpunt PVW_MP0205_201202 (x=062141 , y=380443 , bodem=NAP -6.55 m sensor=NAP -5.95 m)



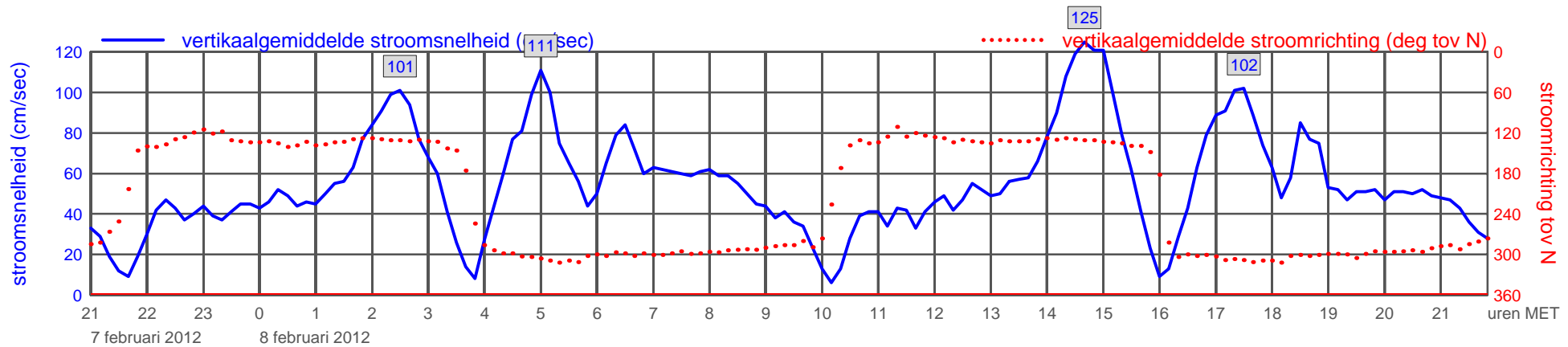
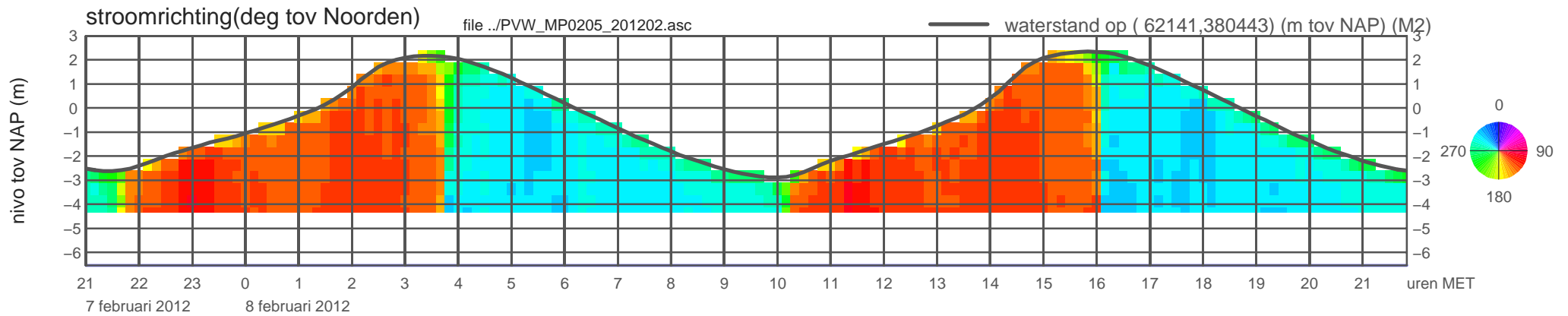
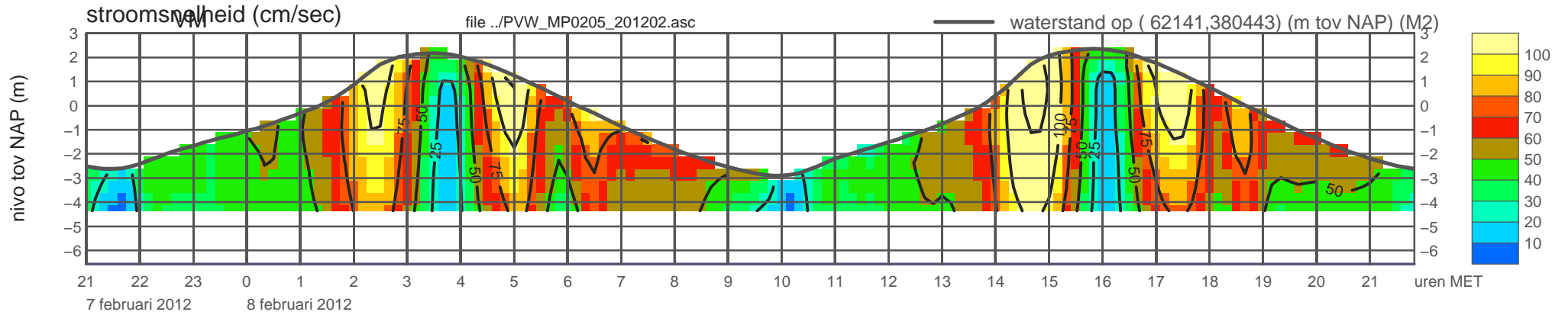
meetpunt PVW_MP0205_201202 (x=062141 , y=380443 , bodem=NAP -6.55 m sensor=NAP -5.95 m)



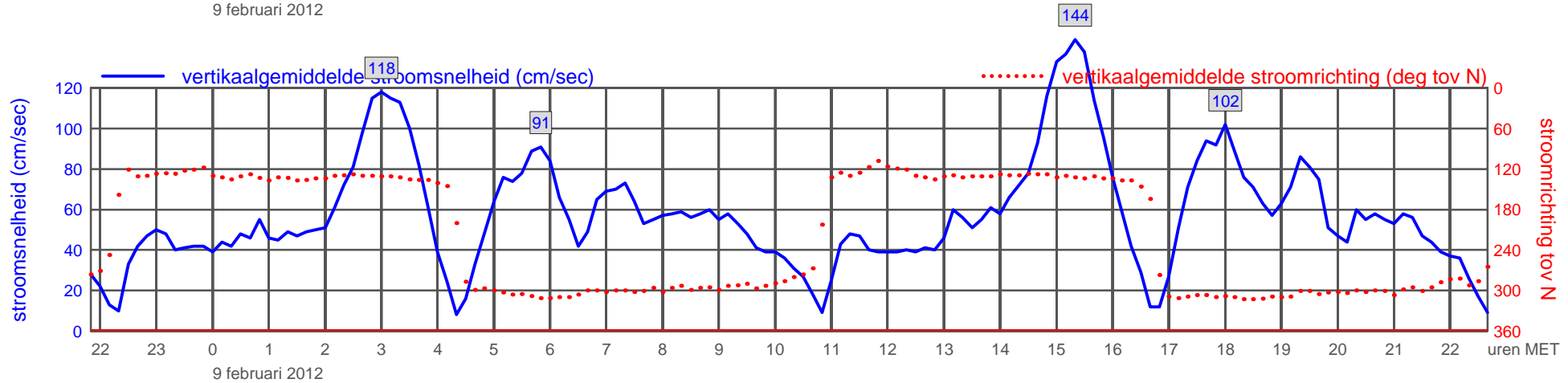
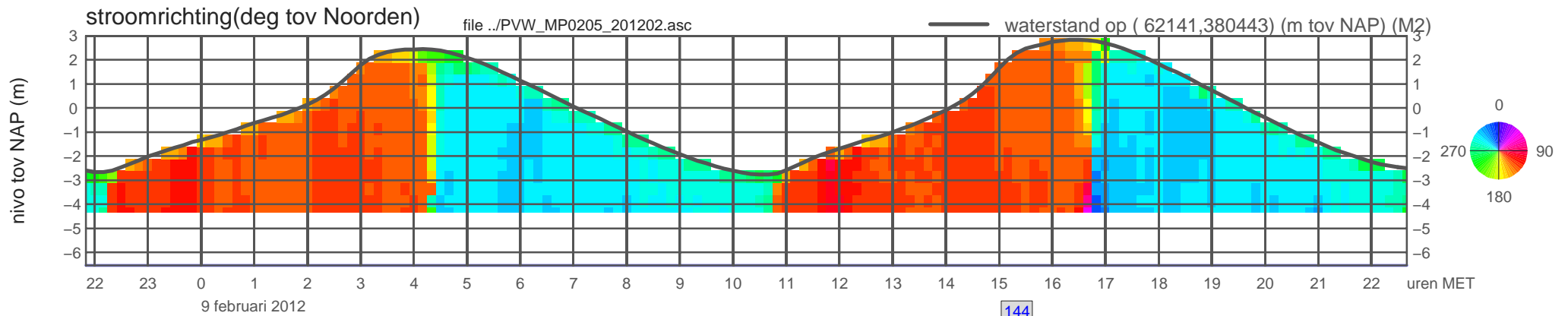
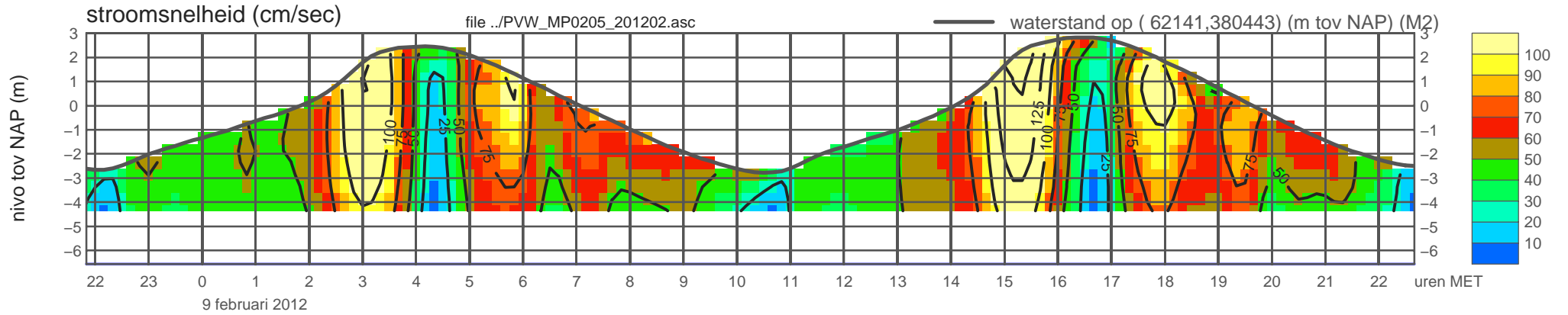
meetpunt PVW_MP0205_201202 (x=062141 , y=380443 , bodem=NAP -6.55 m sensor=NAP -5.95 m)



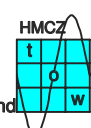
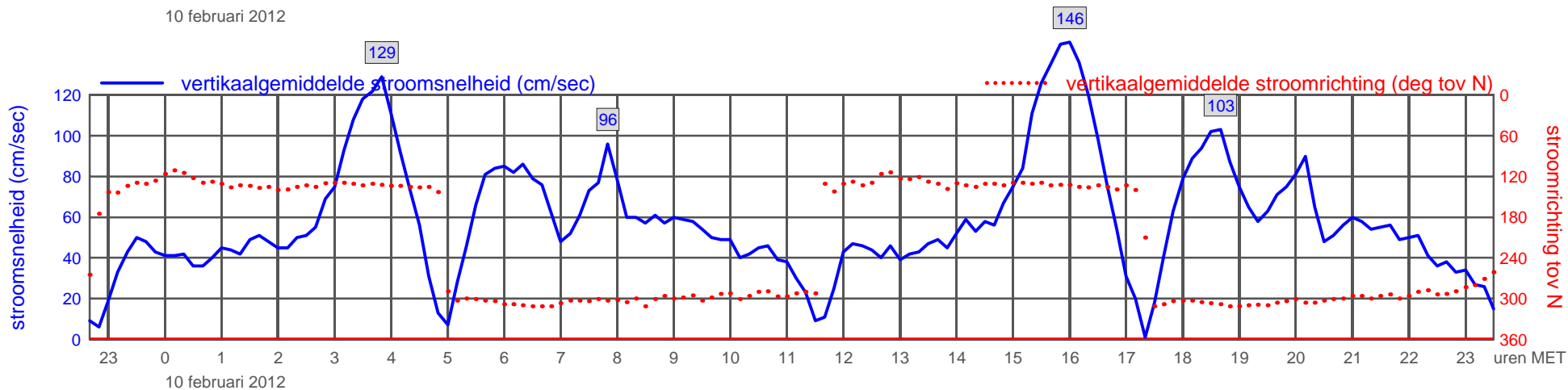
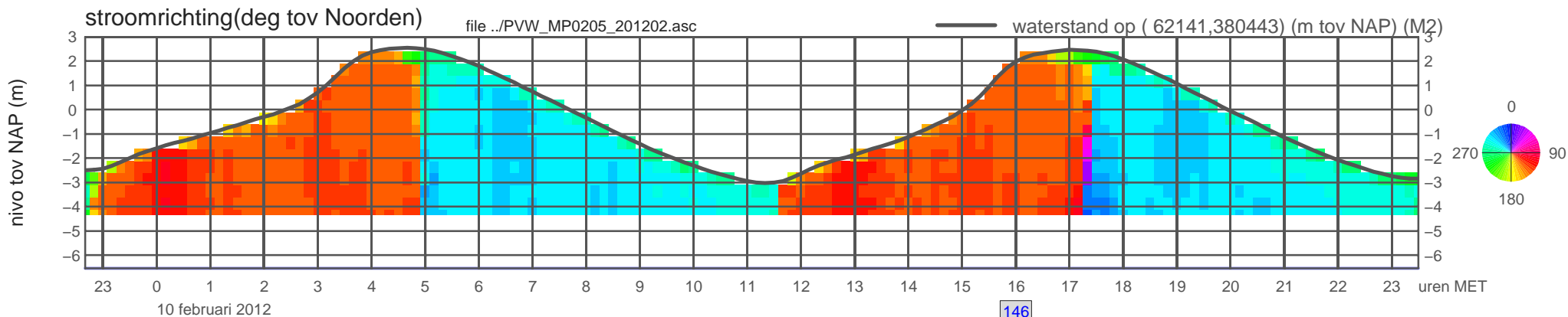
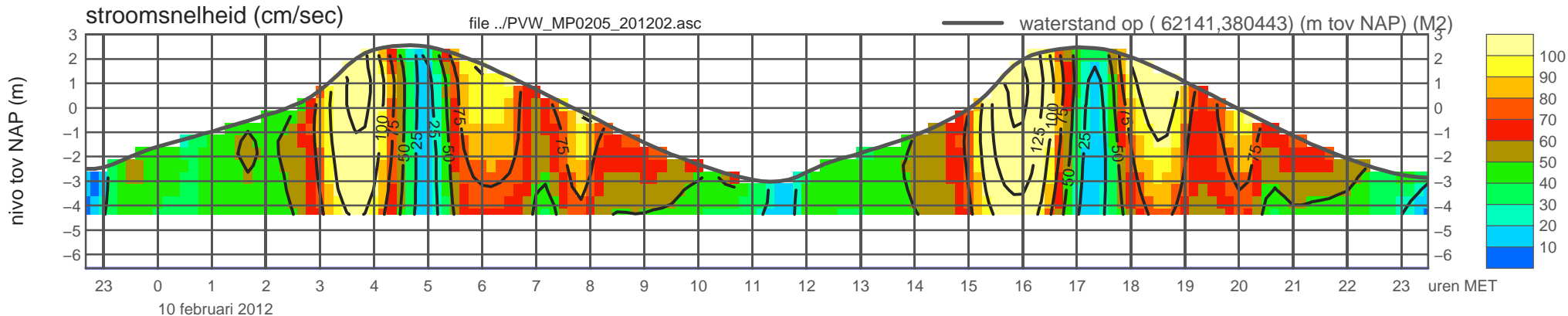
meetpunt PVW_MP0205_201202 (x=062141 , y=380443 , bodem=NAP -6.55 m sensor=NAP -5.95 m)



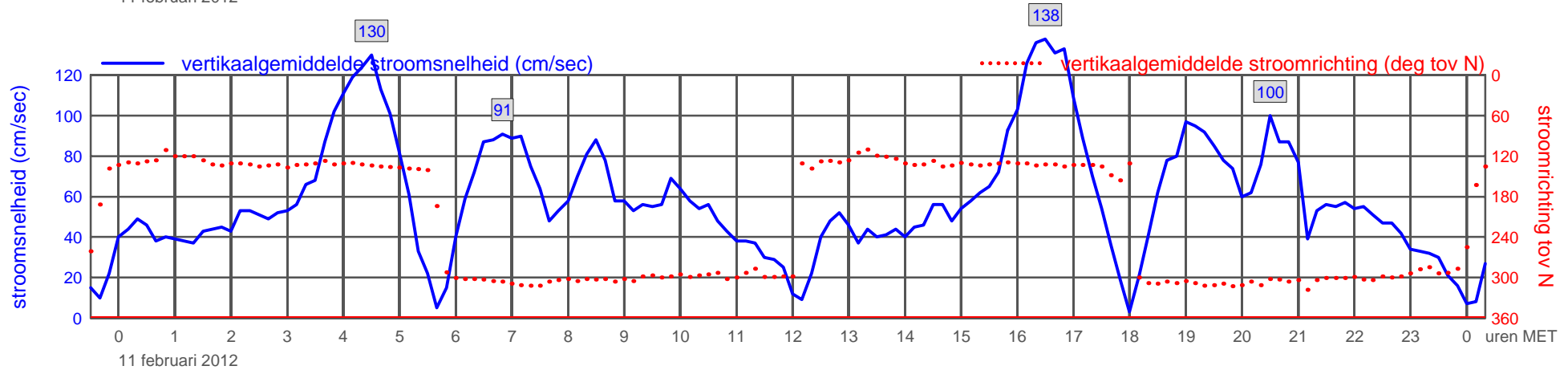
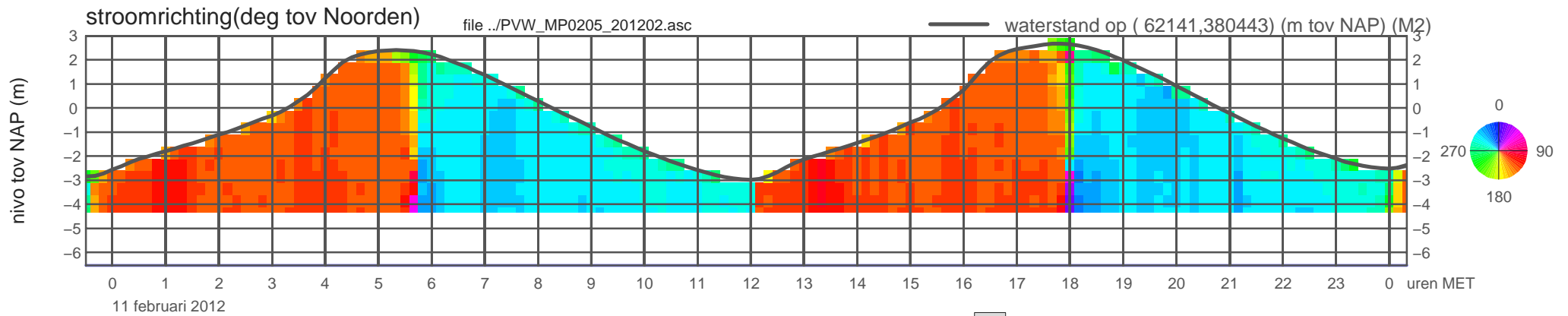
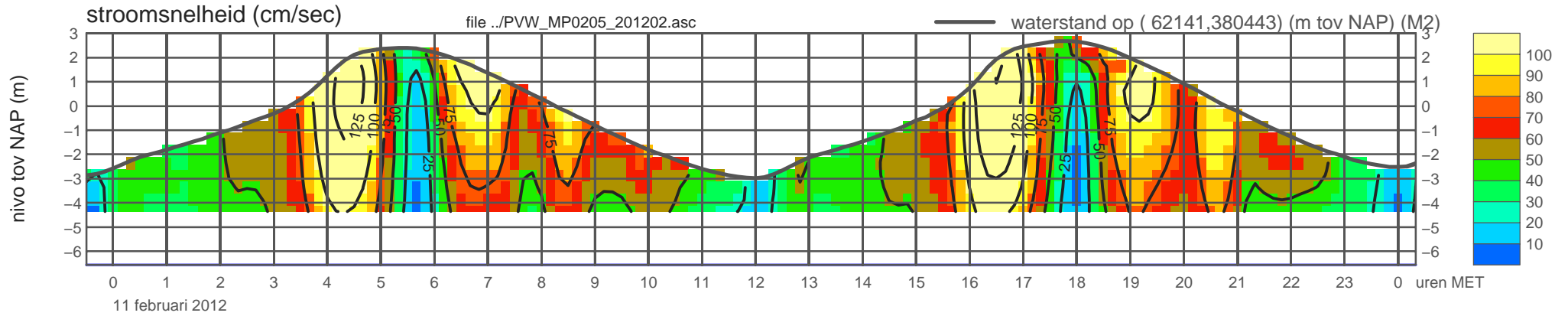
meetpunt PVW_MP0205_201202 (x=062141 , y=380443 , bodem=NAP -6.55 m sensor=NAP -5.95 m)



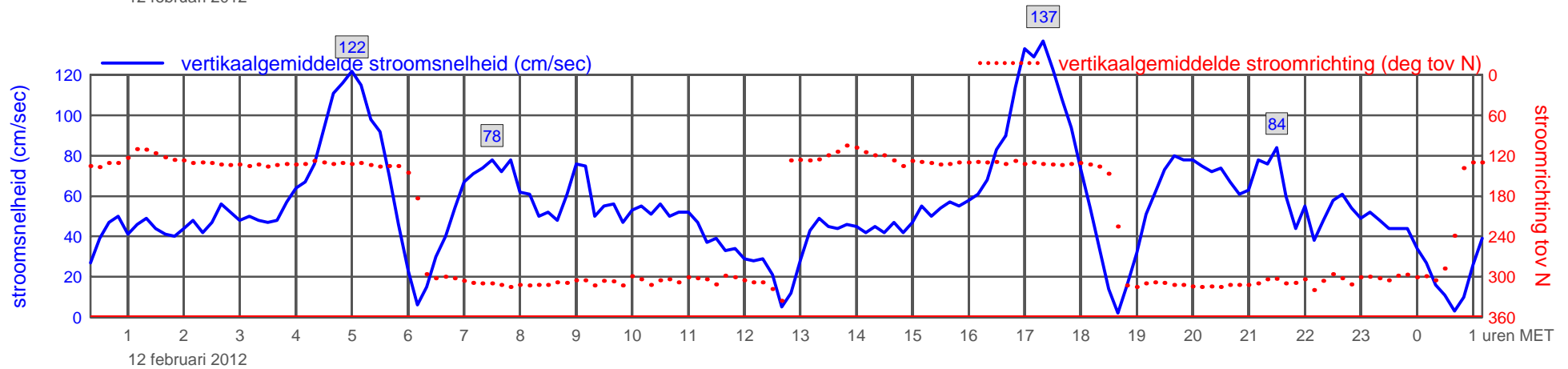
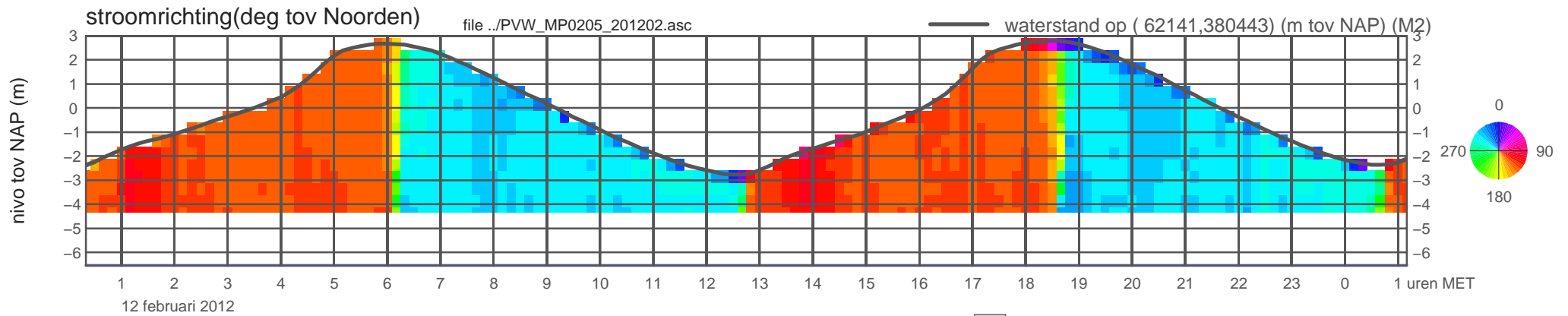
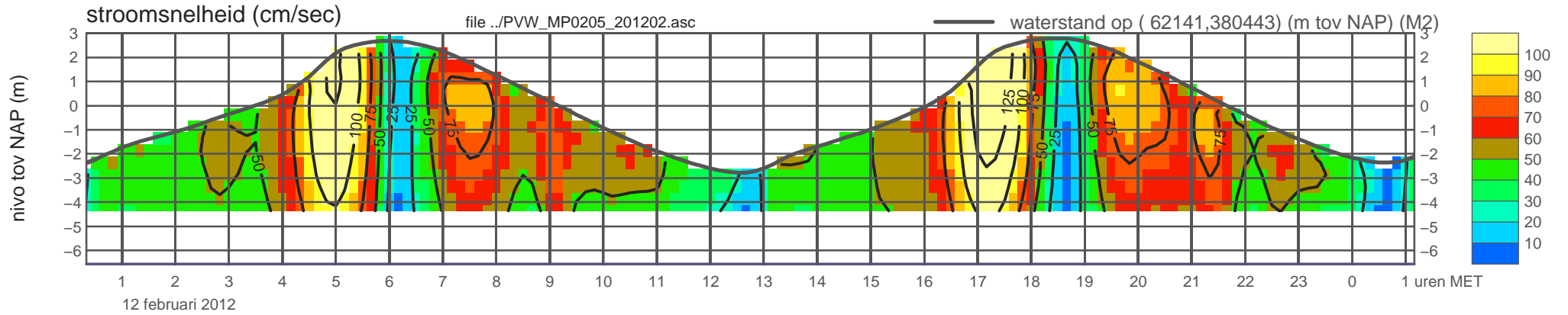
meetpunt PVW_MP0205_201202 (x=062141 , y=380443 , bodem=NAP -6.55 m sensor=NAP -5.95 m)



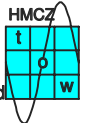
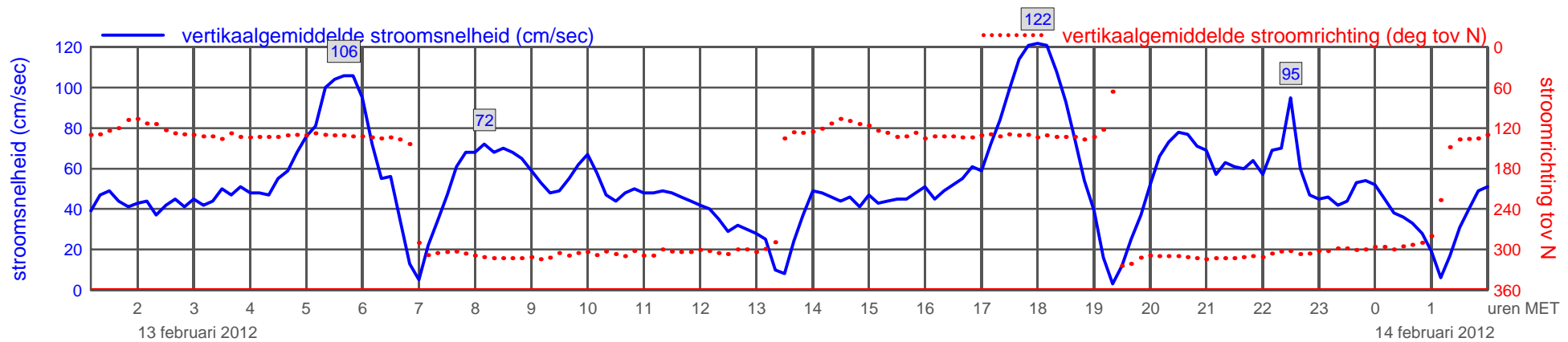
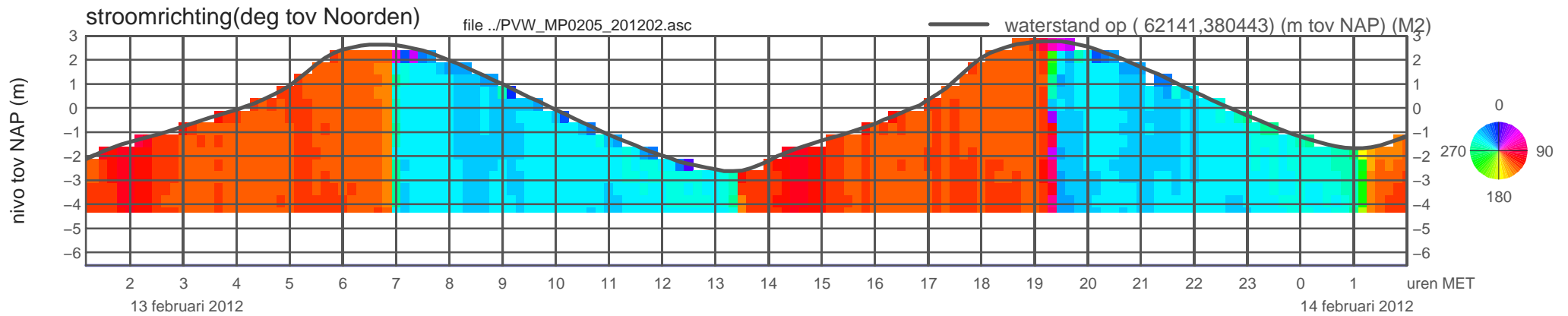
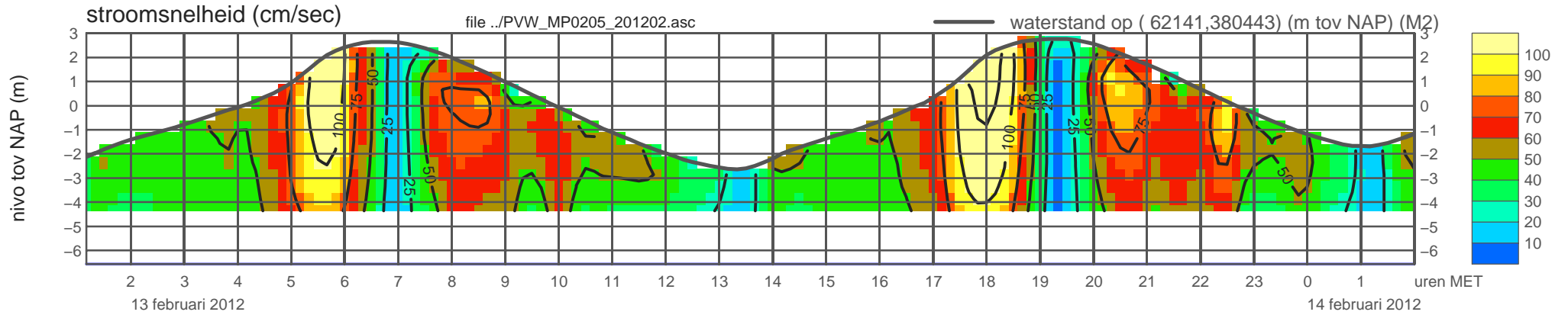
meetpunt PVW_MP0205_201202 (x=062141 , y=380443 , bodem=NAP -6.55 m sensor=NAP -5.95 m)



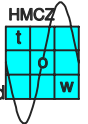
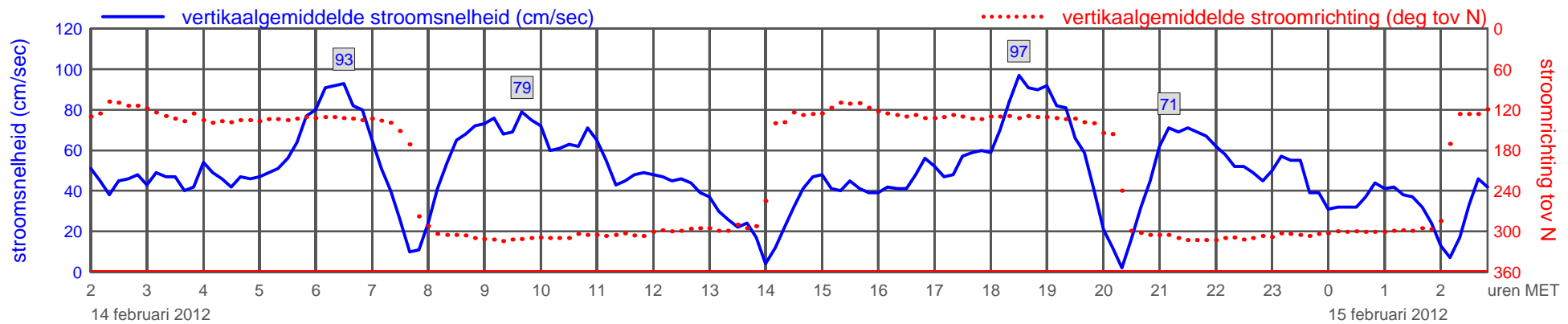
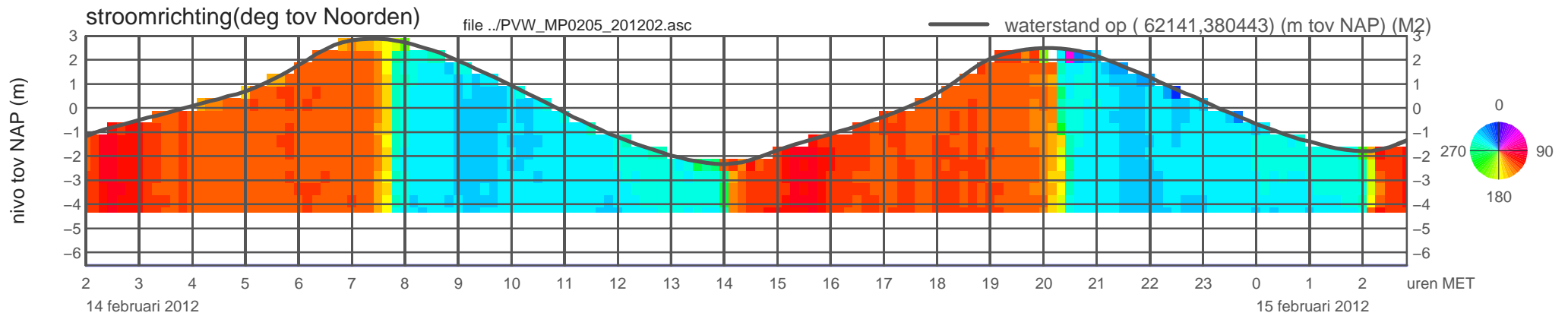
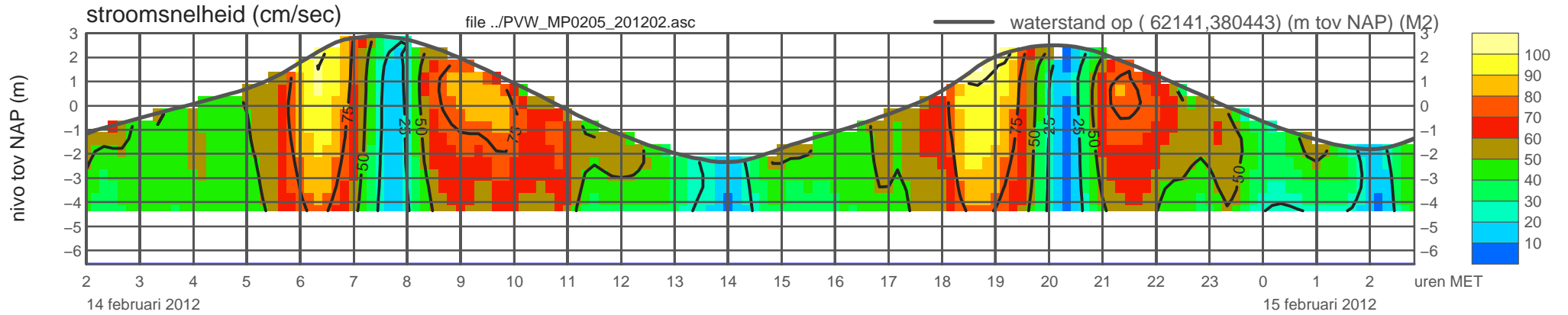
meetpunt PVW_MP0205_201202 (x=062141 , y=380443 , bodem=NAP -6.55 m sensor=NAP -5.95 m)



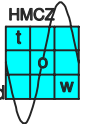
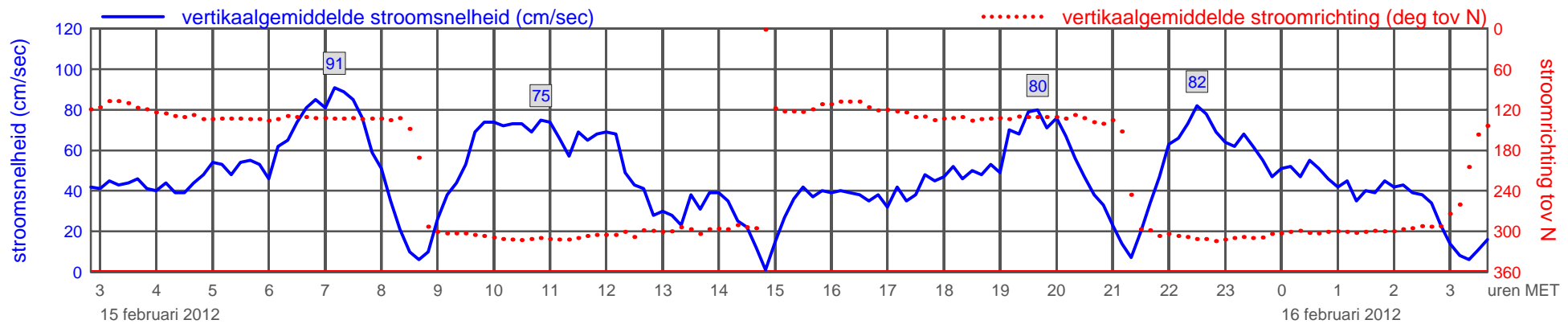
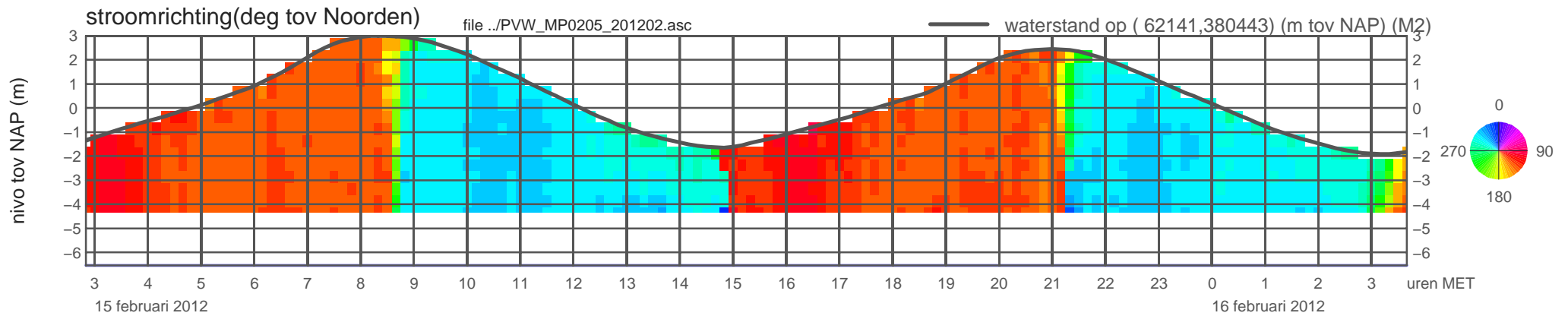
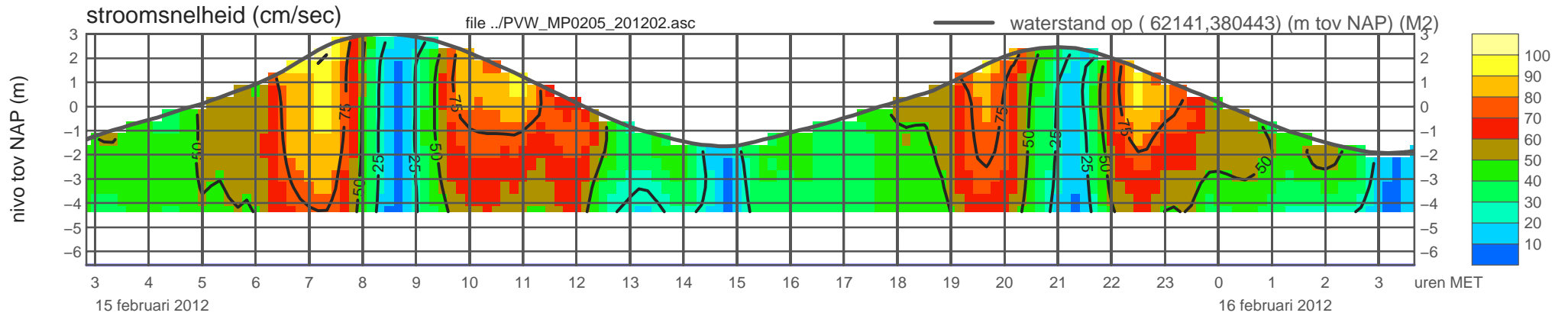
meetpunt PVW_MP0205_201202 (x=062141 , y=380443 , bodem=NAP -6.55 m sensor=NAP -5.95 m)



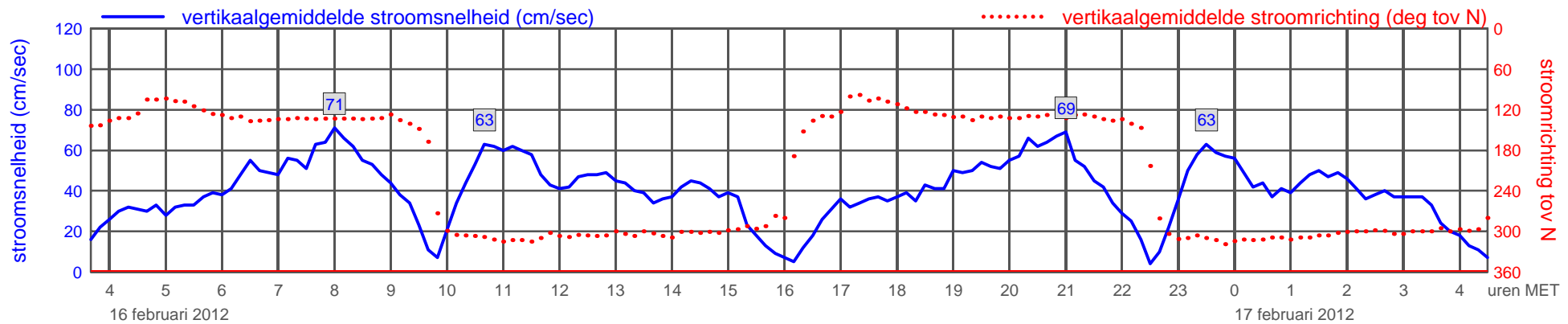
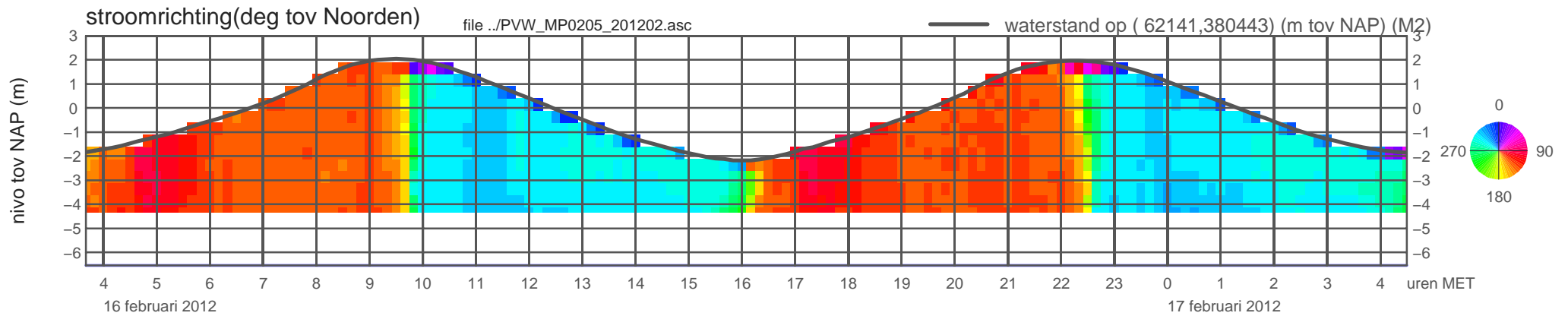
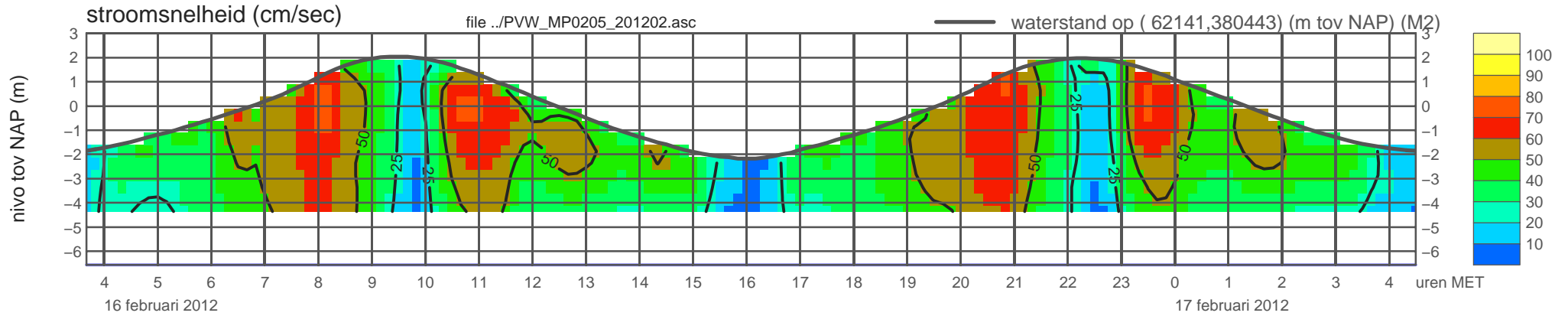
meetpunt PVW_MP0205_201202 (x=062141 , y=380443 , bodem=NAP -6.55 m sensor=NAP -5.95 m)



meetpunt PVW_MP0205_201202 (x=062141 , y=380443 , bodem=NAP -6.55 m sensor=NAP -5.95 m)

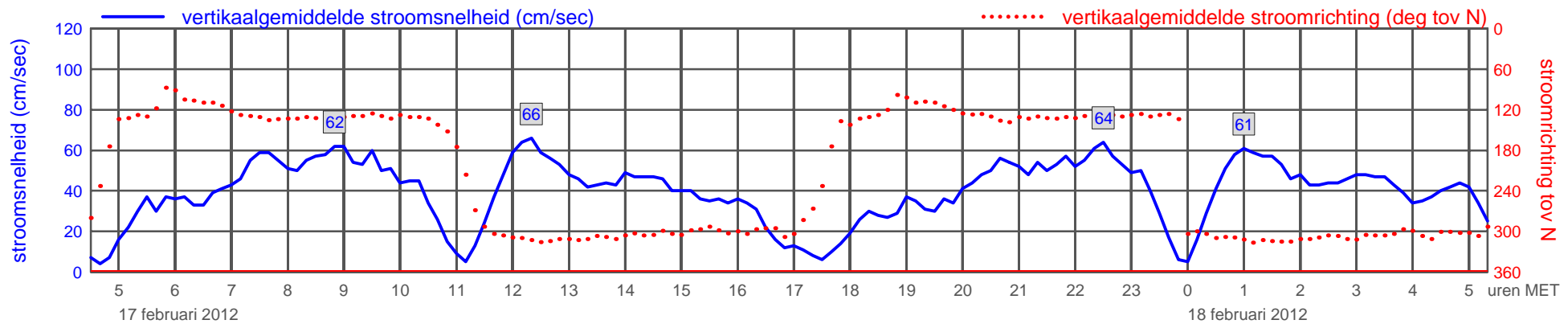
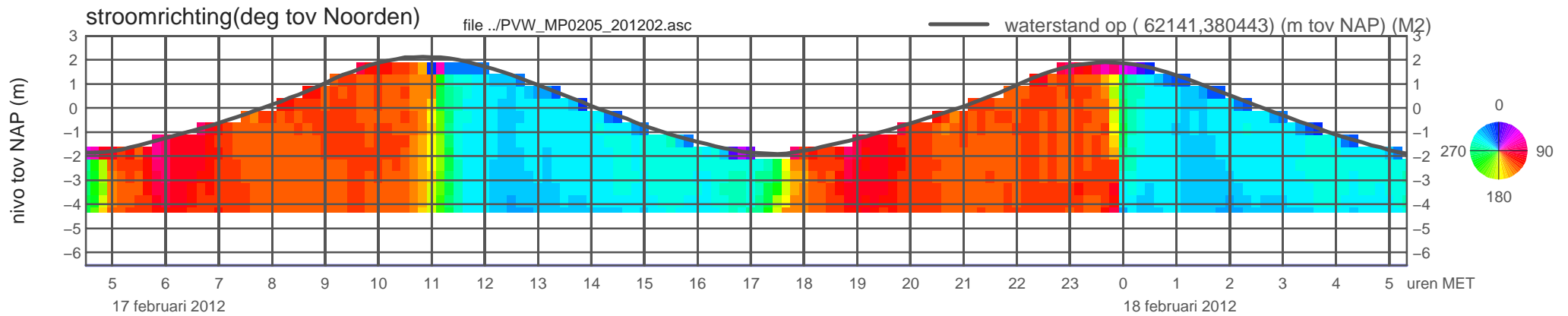
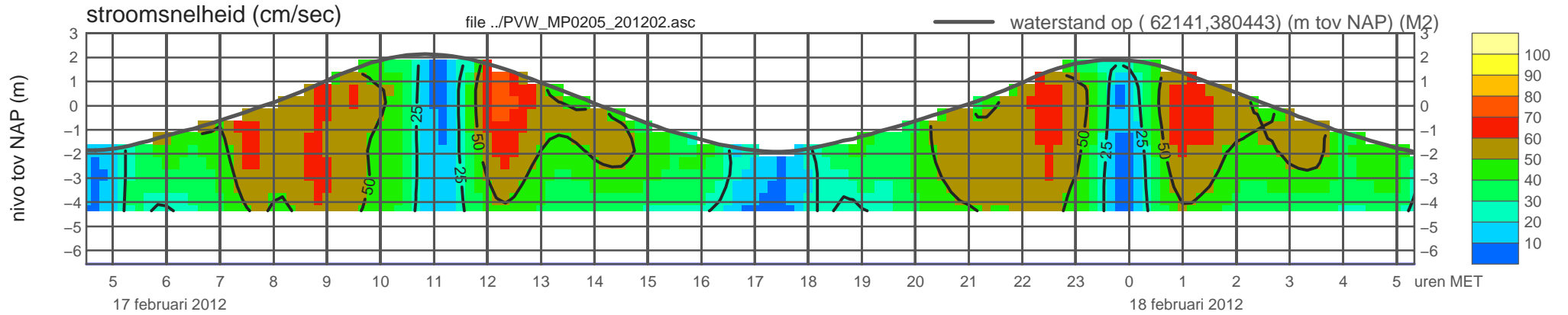


meetpunt PVW_MP0205_201202 (x=062141 , y=380443 , bodem=NAP -6.55 m sensor=NAP -5.95 m)

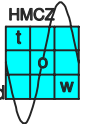
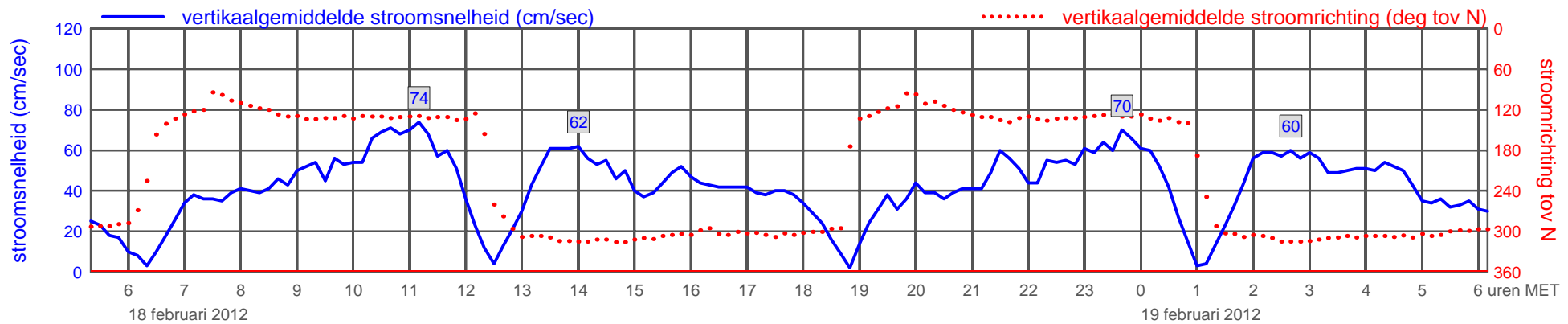
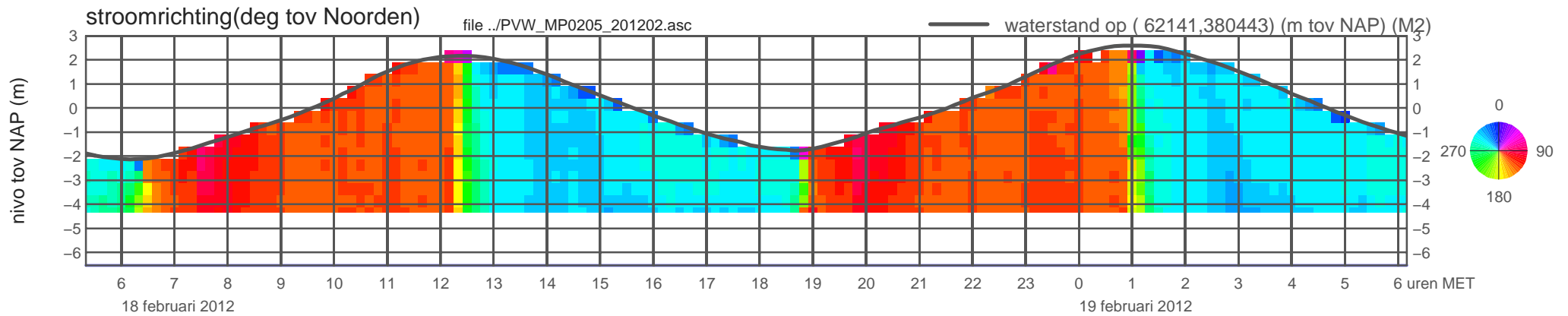
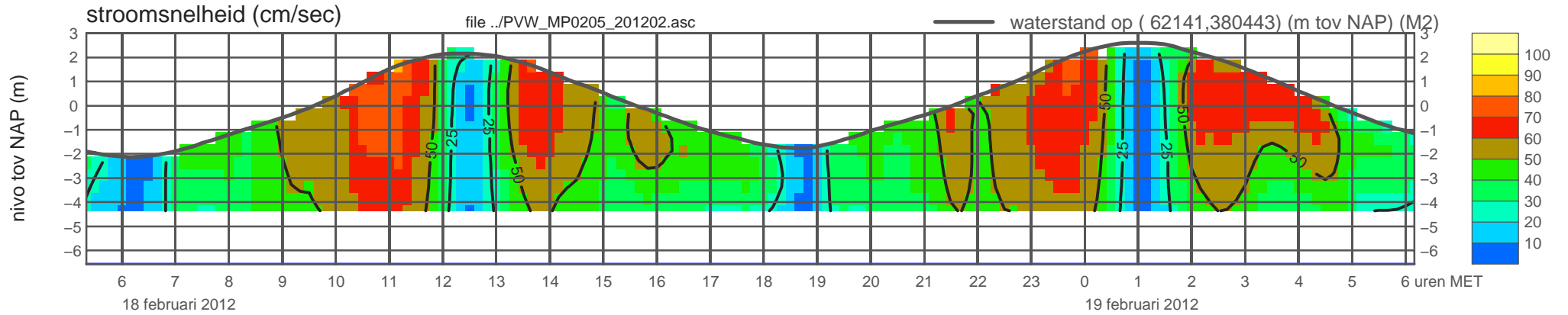


rijkswaterstaat zeeland

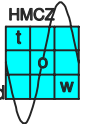
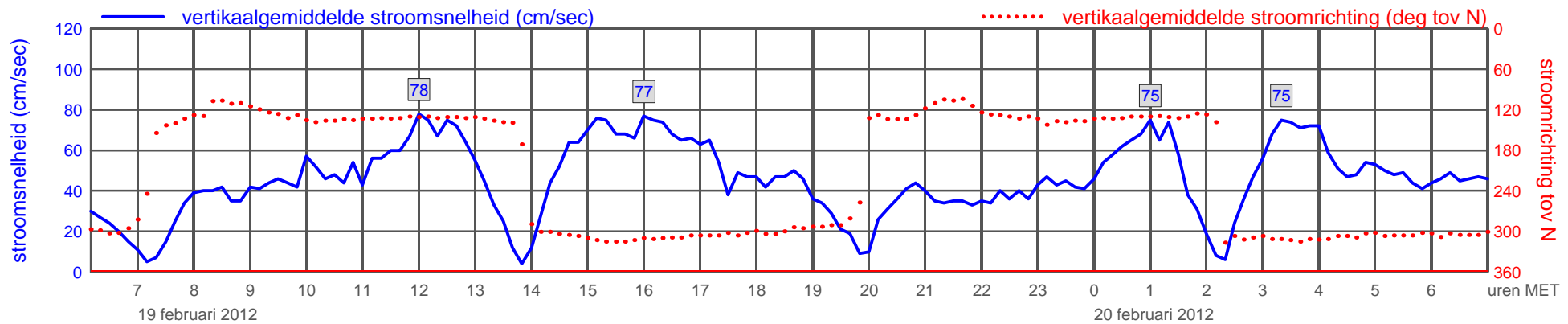
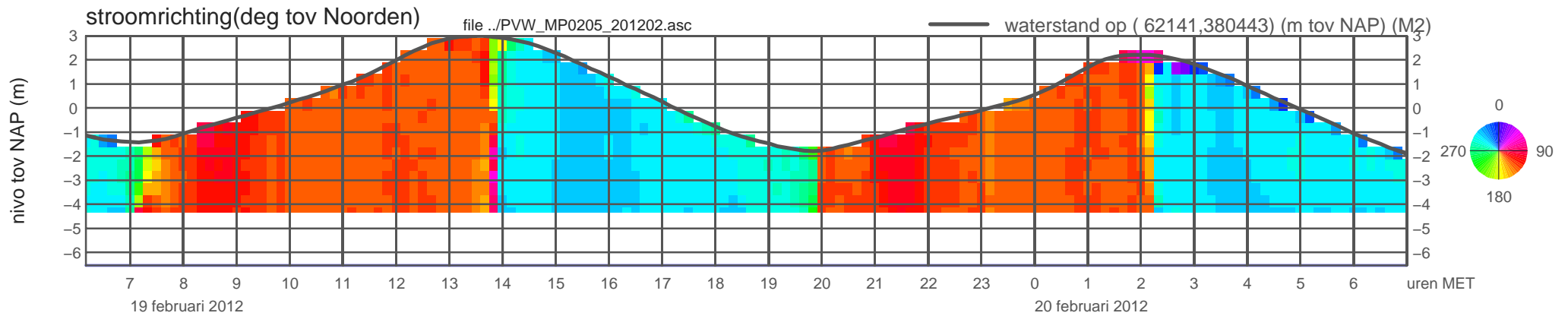
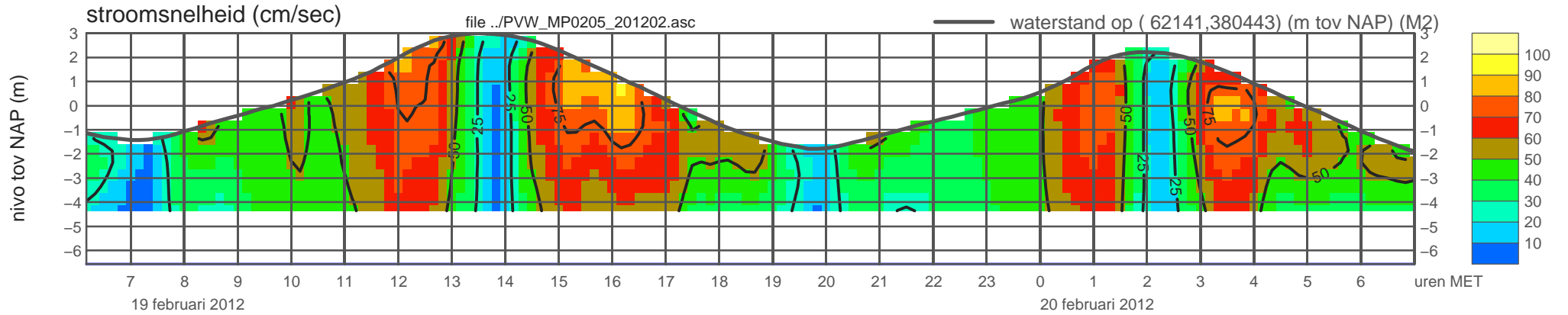
meetpunt PVW_MP0205_201202 (x=062141 , y=380443 , bodem=NAP -6.55 m sensor=NAP -5.95 m)



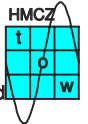
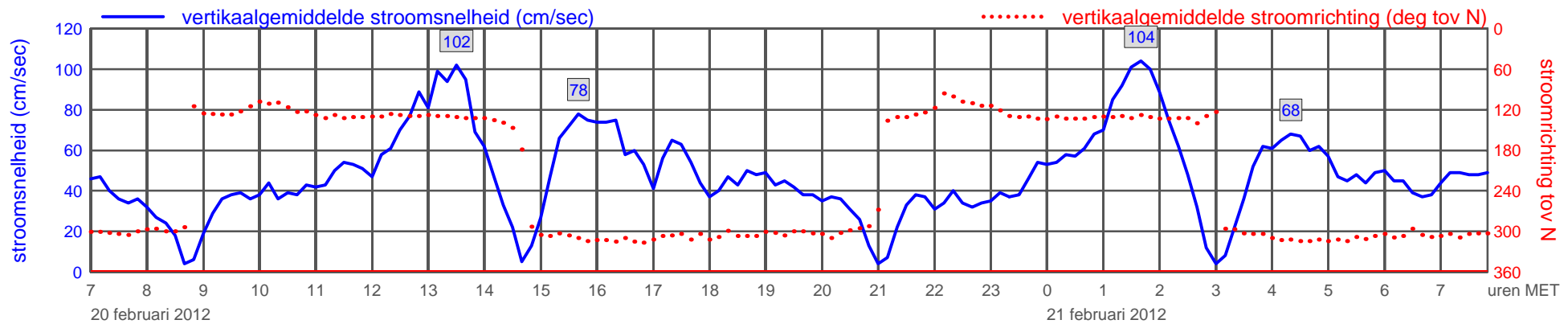
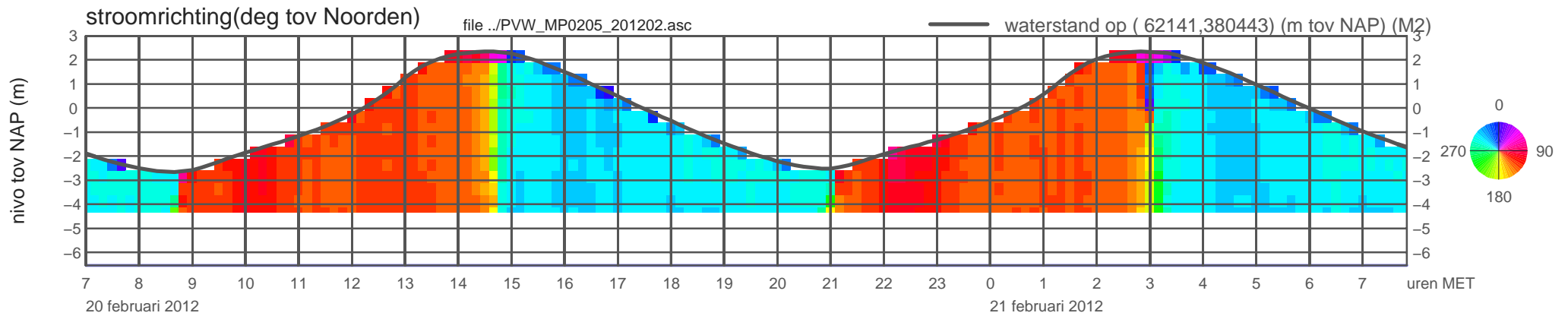
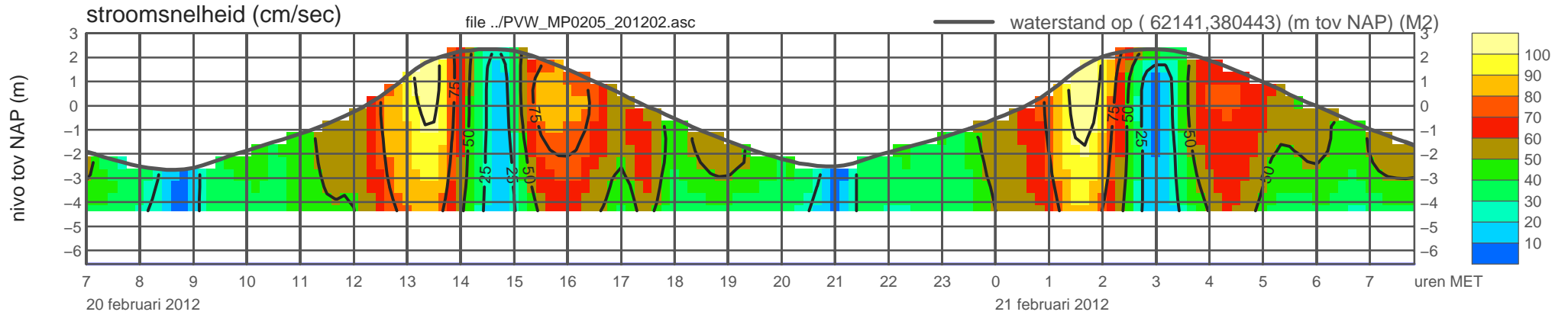
meetpunt PVW_MP0205_201202 (x=062141 , y=380443 , bodem=NAP -6.55 m sensor=NAP -5.95 m)



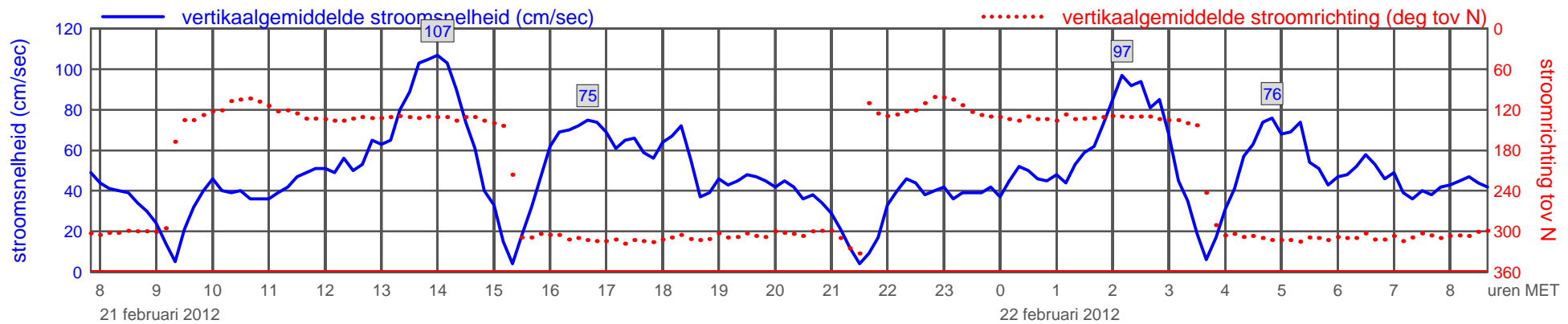
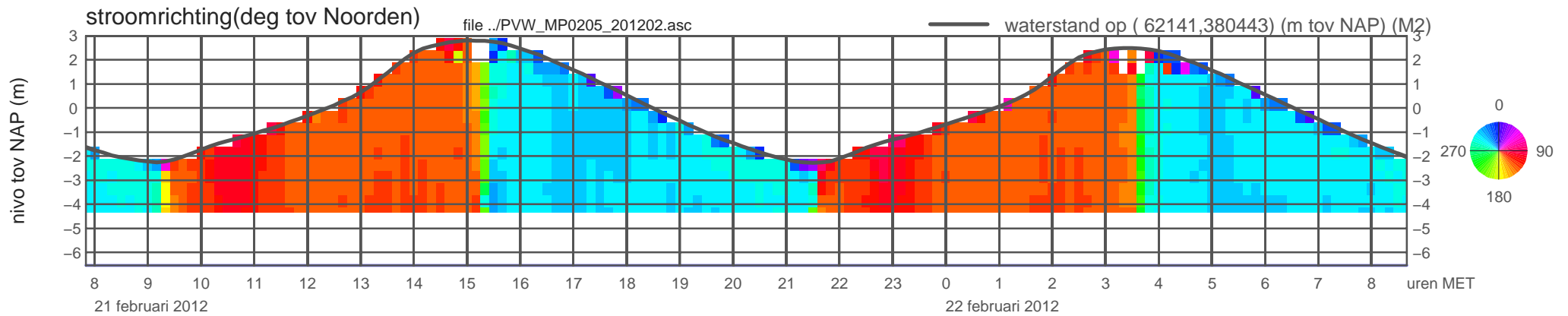
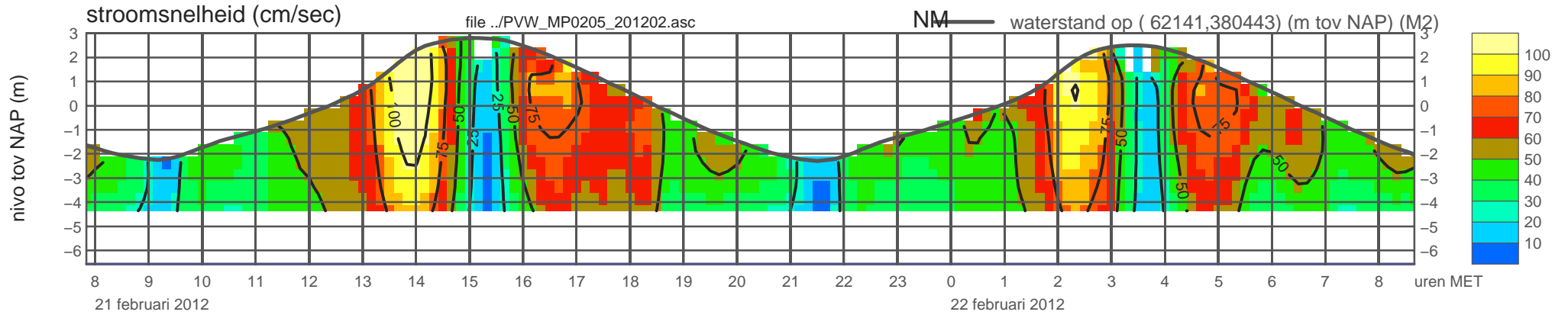
meetpunt PVW_MP0205_201202 (x=062141 , y=380443 , bodem=NAP -6.55 m sensor=NAP -5.95 m)



meetpunt PVW_MP0205_201202 (x=062141 , y=380443 , bodem=NAP -6.55 m sensor=NAP -5.95 m)

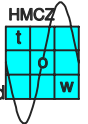
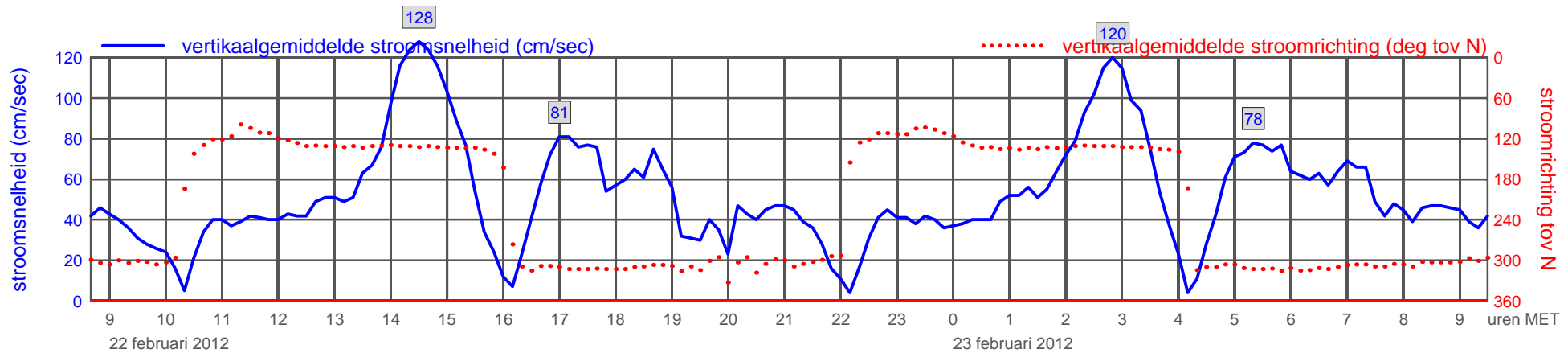
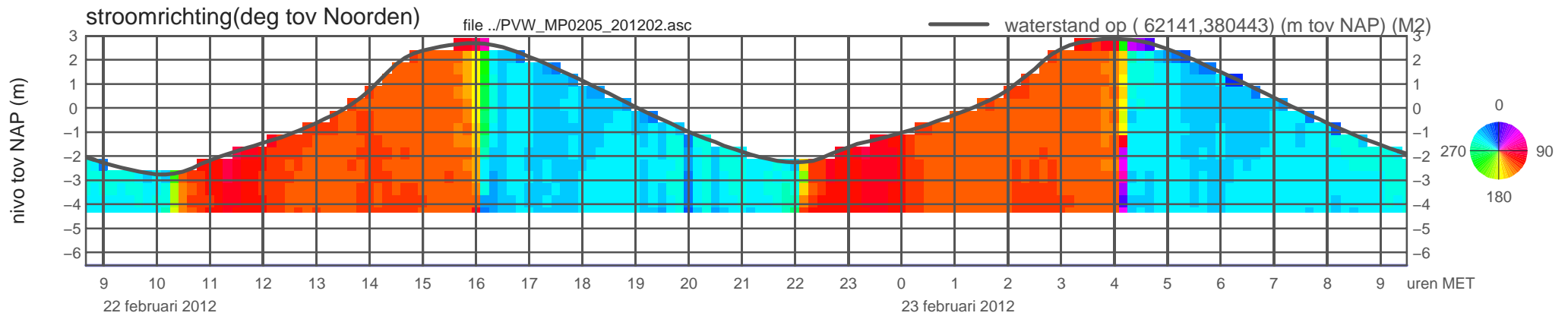
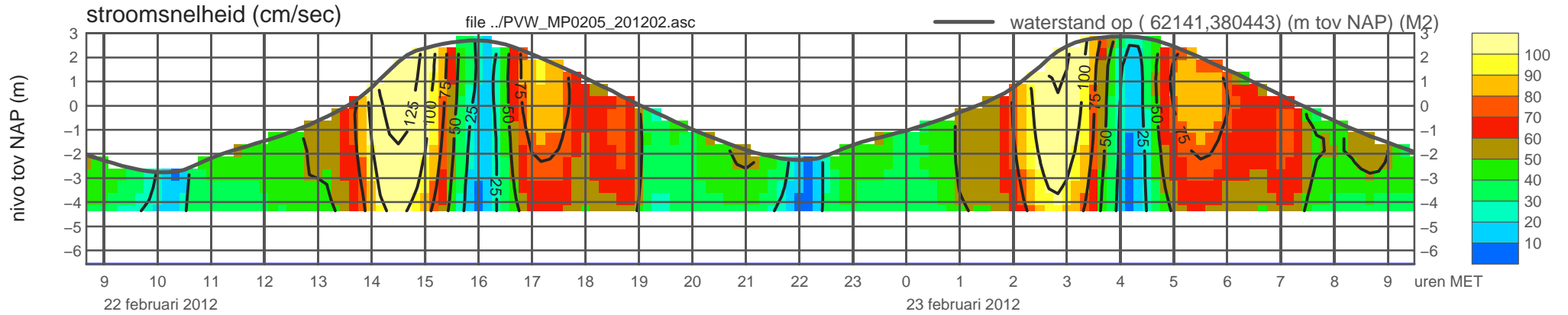


meetpunt PVW_MP0205_201202 (x=062141 , y=380443 , bodem=NAP -6.55 m sensor=NAP -5.95 m)

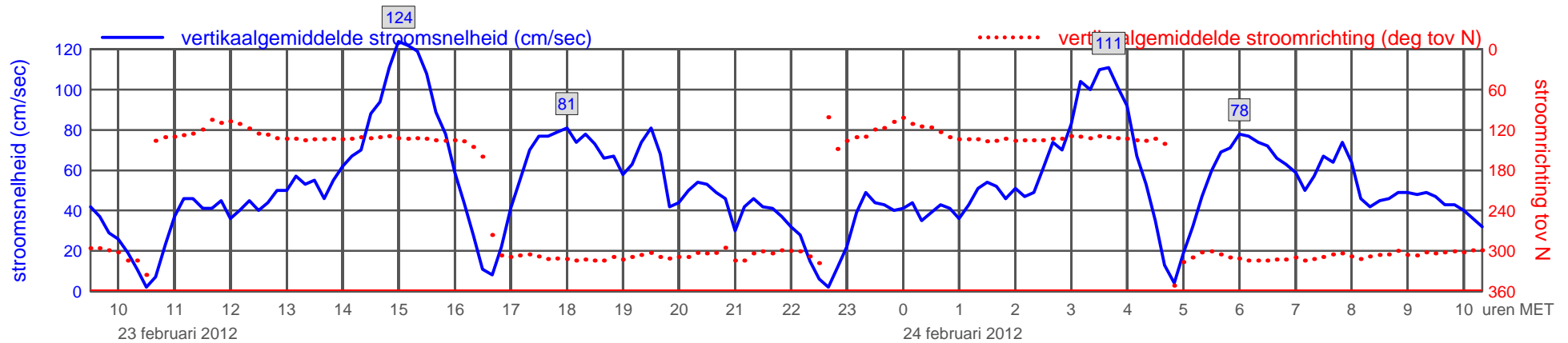
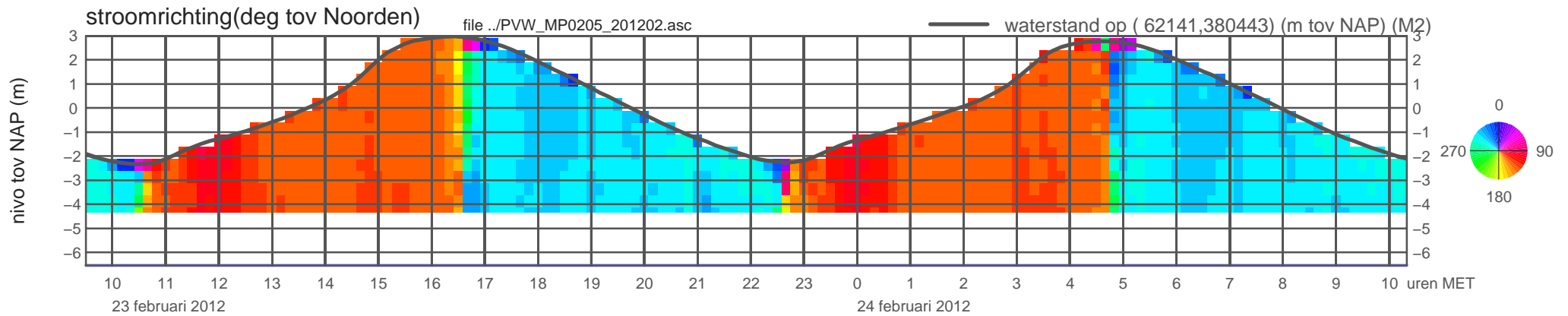
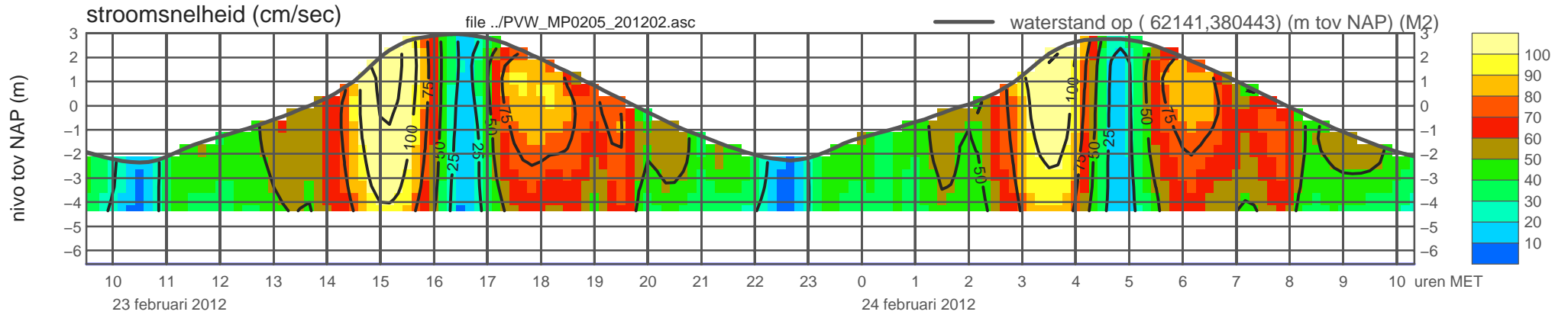


rijkswaterstaat zeeland

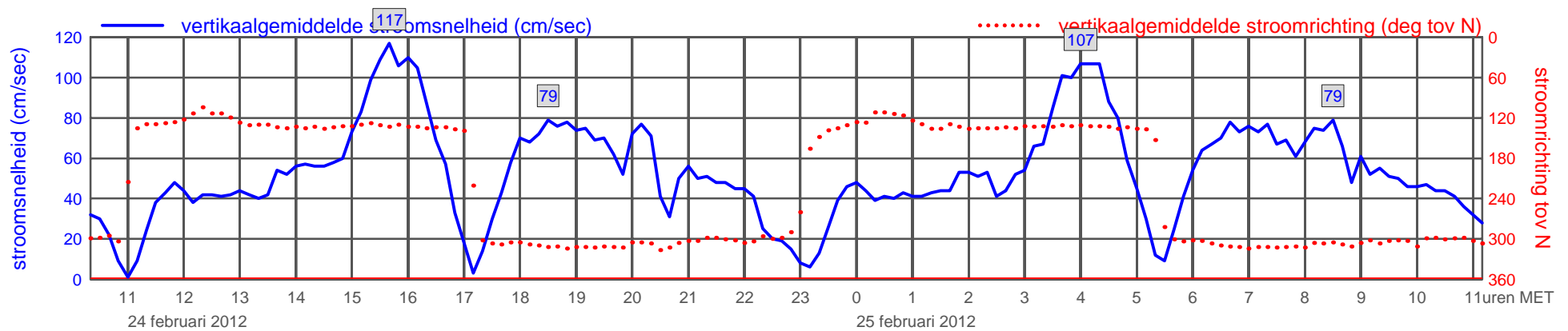
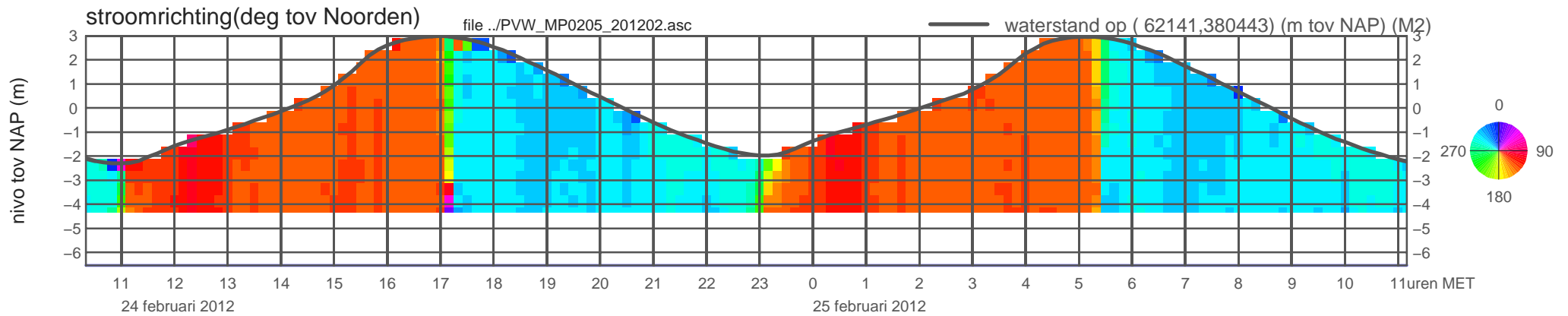
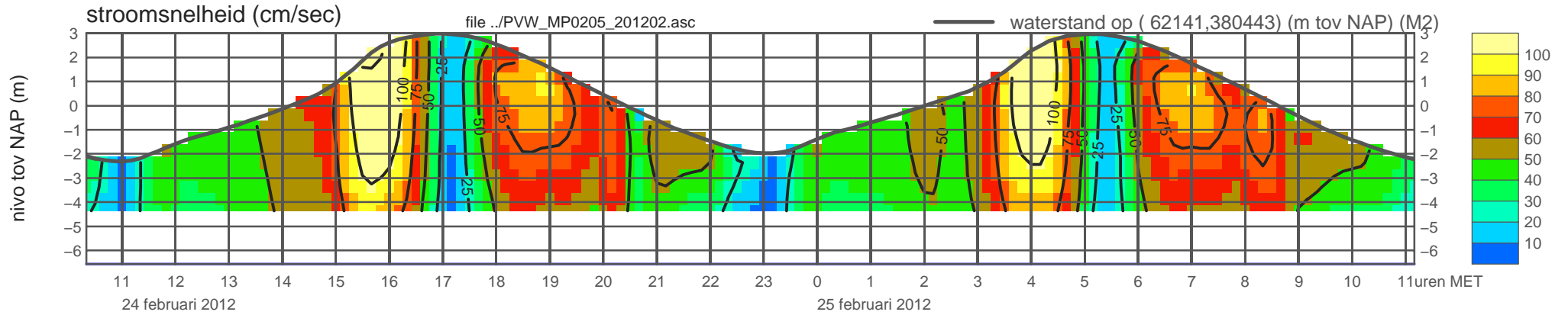
meetpunt PVW_MP0205_201202 (x=062141 , y=380443 , bodem=NAP -6.55 m sensor=NAP -5.95 m)



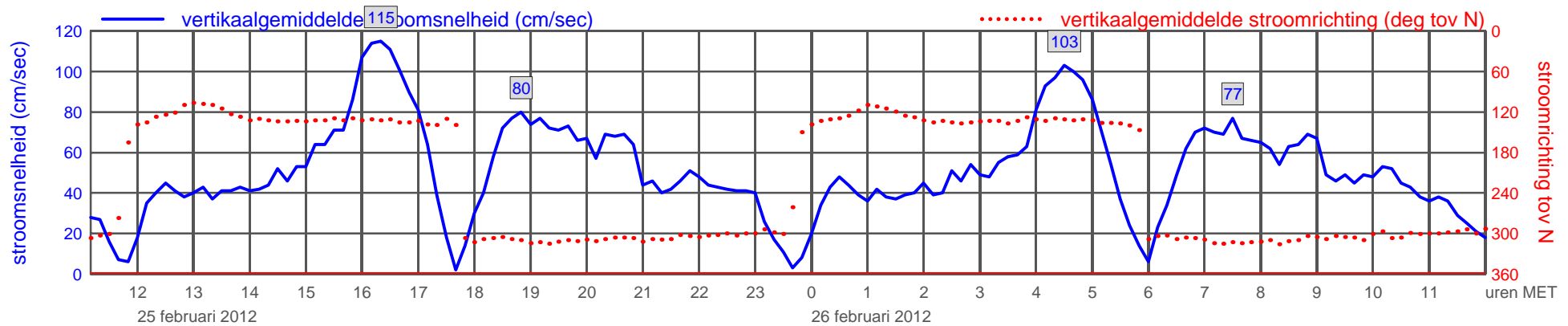
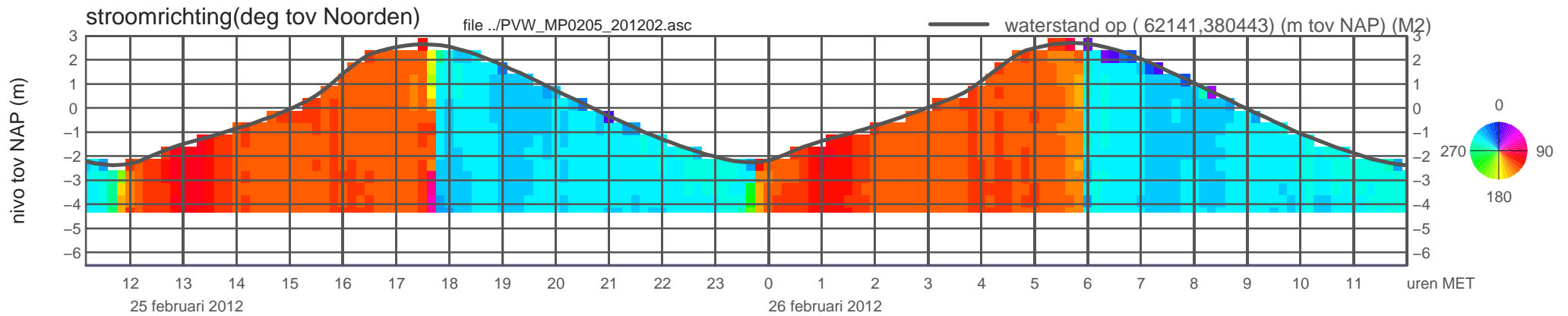
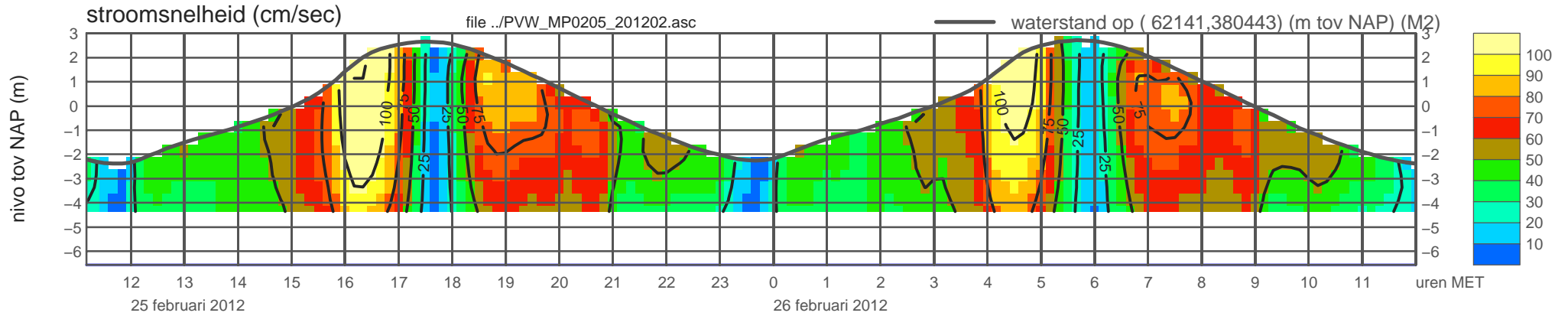
meetpunt PVW_MP0205_201202 (x=062141 , y=380443 , bodem=NAP -6.55 m sensor=NAP -5.95 m)



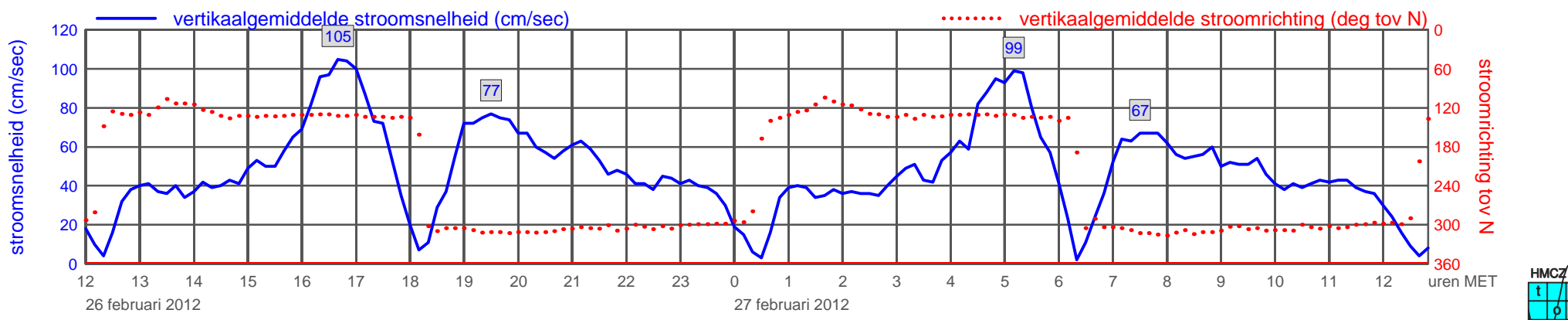
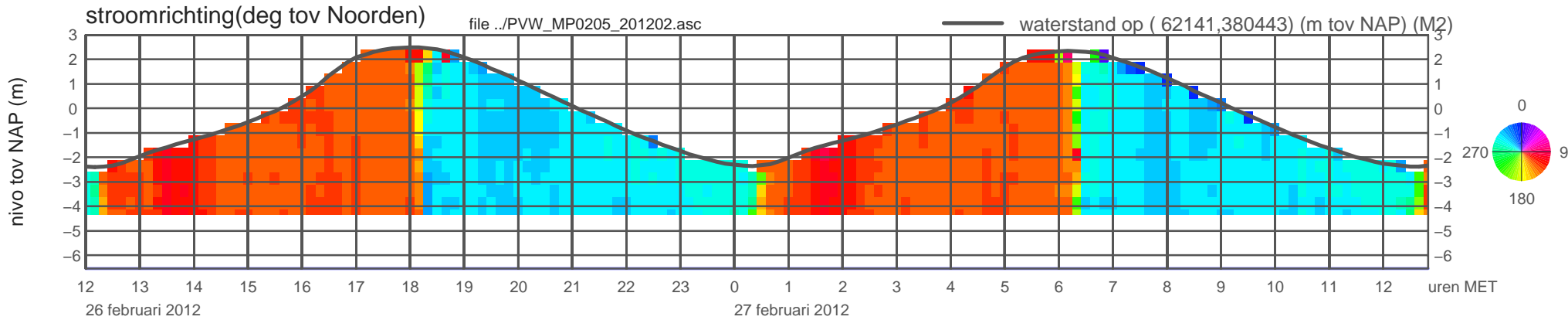
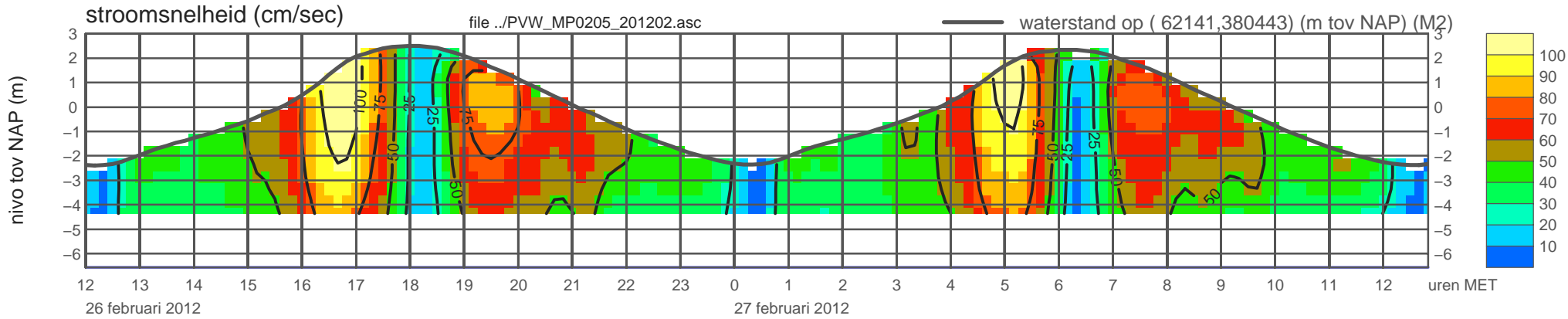
meetpunt PVW_MP0205_201202 (x=062141 , y=380443 , bodem=NAP -6.55 m sensor=NAP -5.95 m)



meetpunt PVW_MP0205_201202 (x=062141 , y=380443 , bodem=NAP -6.55 m sensor=NAP -5.95 m)

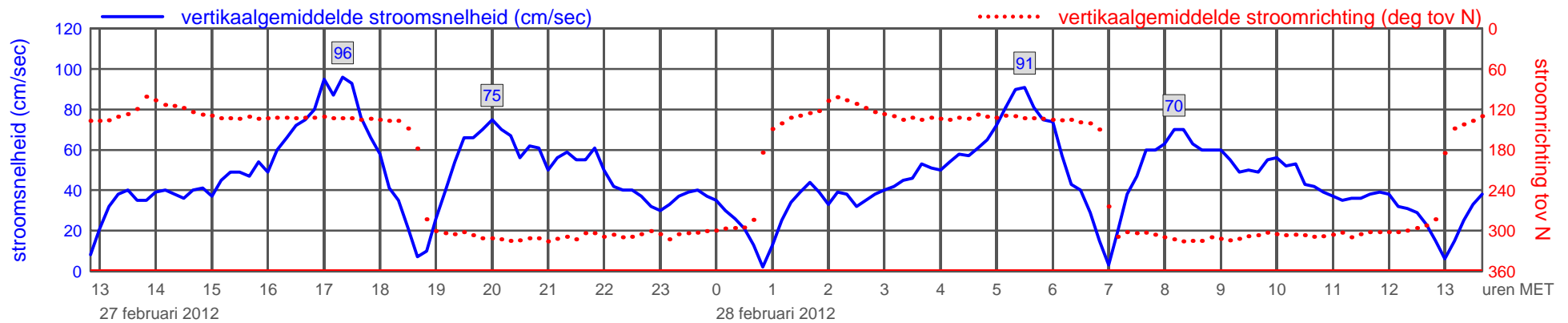
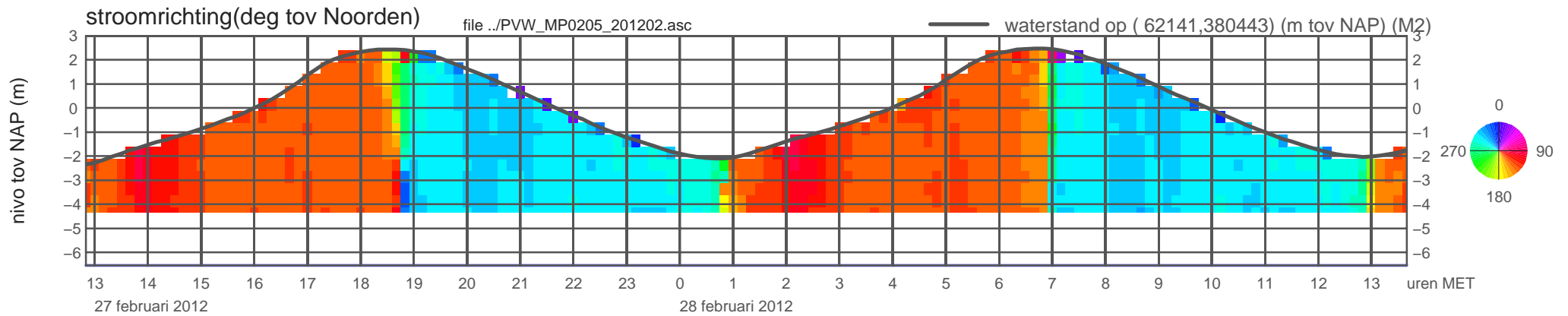
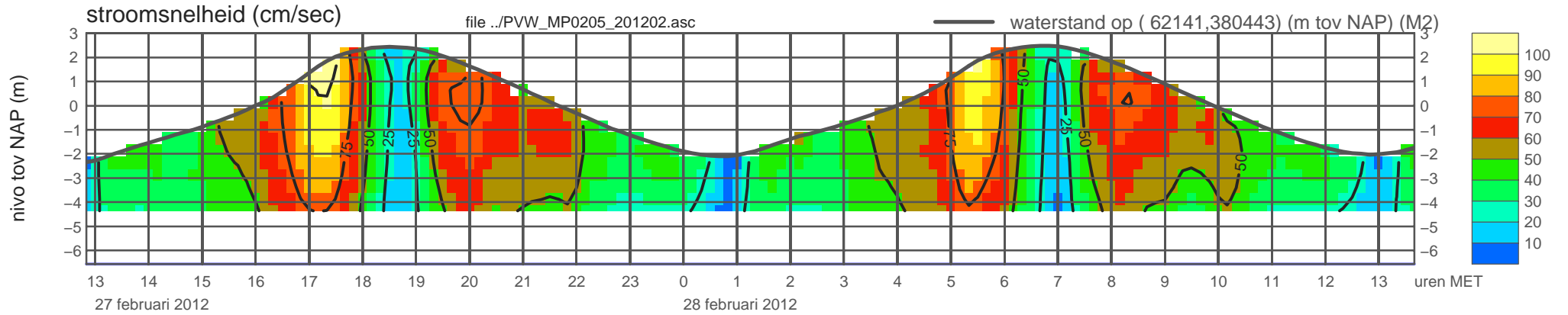


meetpunt PVW_MP0205_201202 (x=062141 , y=380443 , bodem=NAP -6.55 m sensor=NAP -5.95 m)

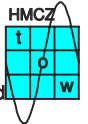
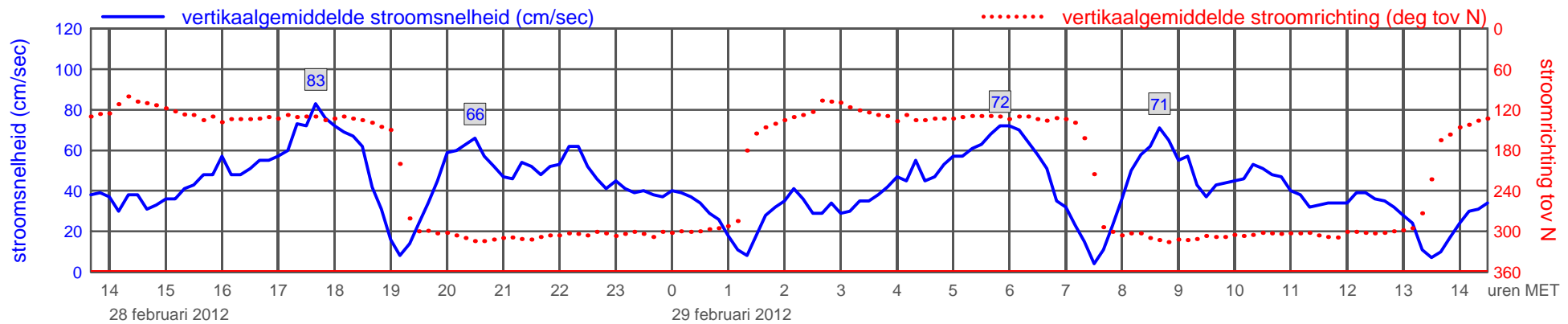
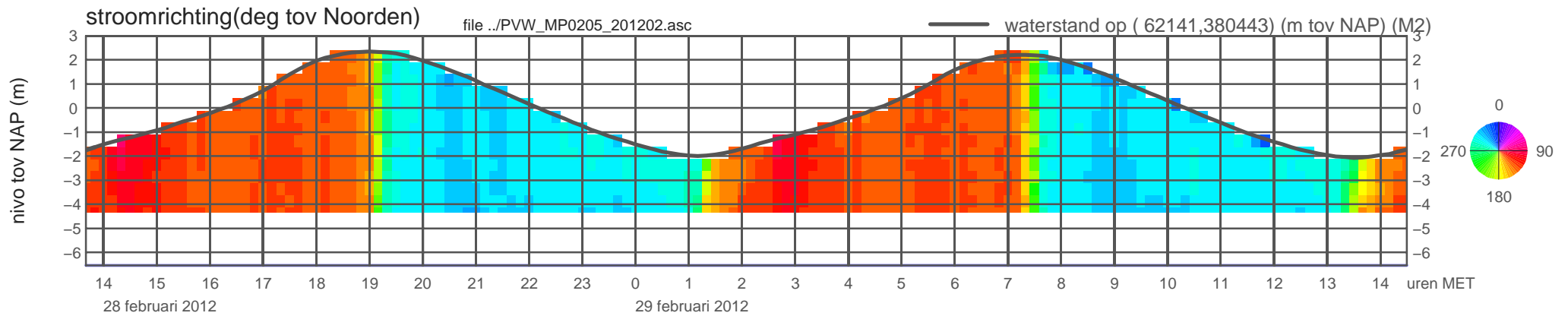
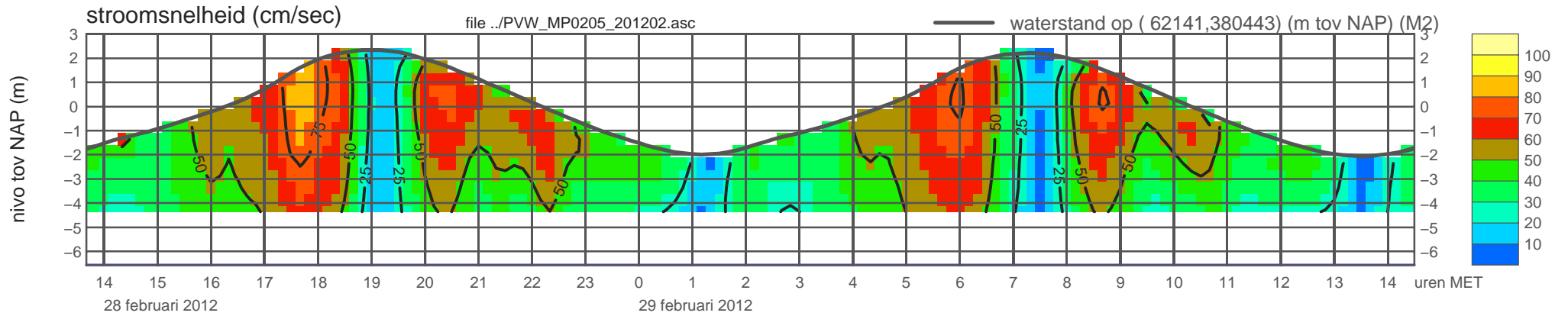


rijkswaterstaat zeeland

meetpunt PVW_MP0205_201202 (x=062141 , y=380443 , bodem=NAP -6.55 m sensor=NAP -5.95 m)



meetpunt PVW_MP0205_201202 (x=062141 , y=380443 , bodem=NAP -6.55 m sensor=NAP -5.95 m)



meetpunt PVW_MP0205_201202 (x=062141 , y=380443 , bodem=NAP -6.55 m sensor=NAP -5.95 m)

