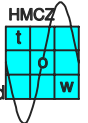
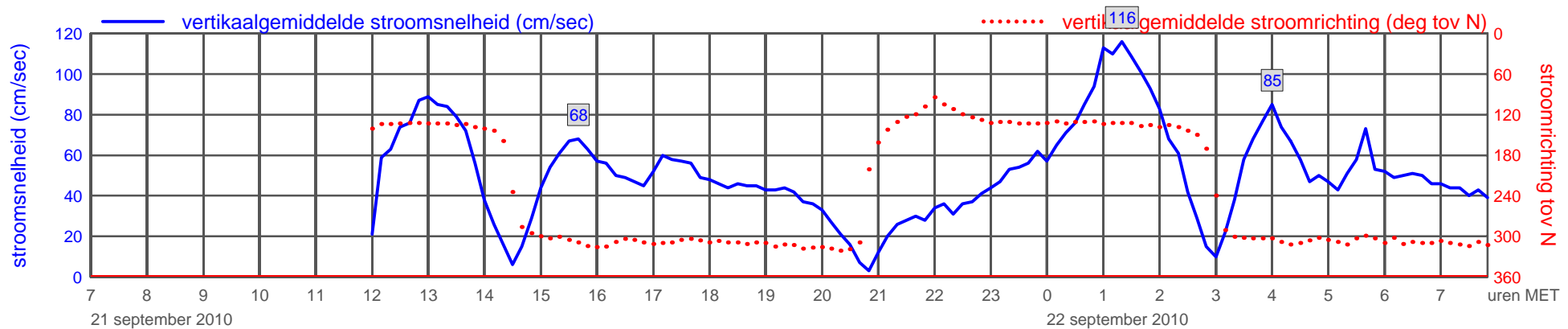
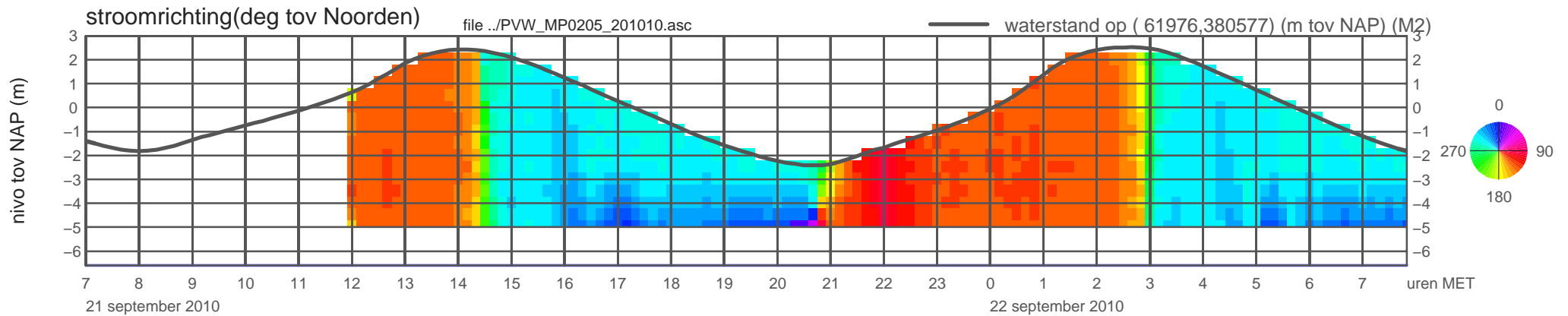
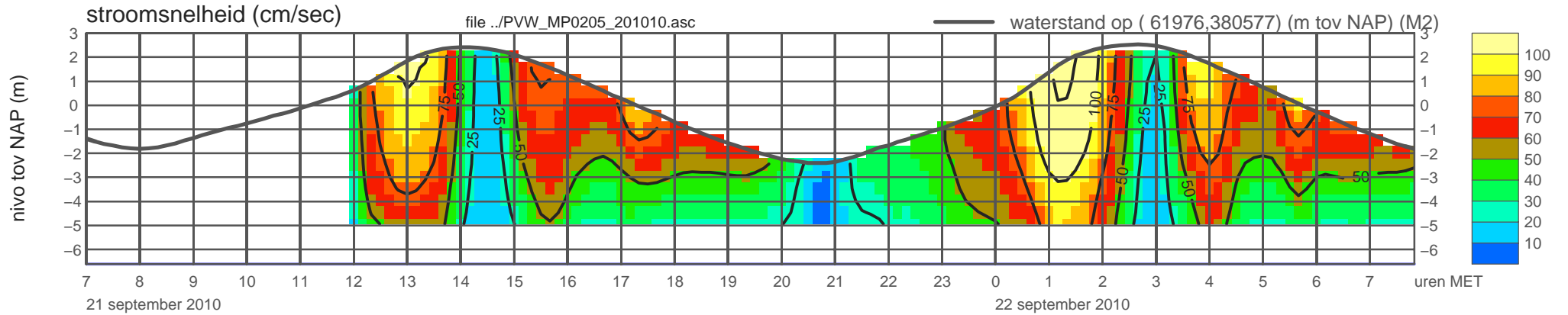
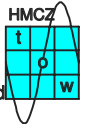
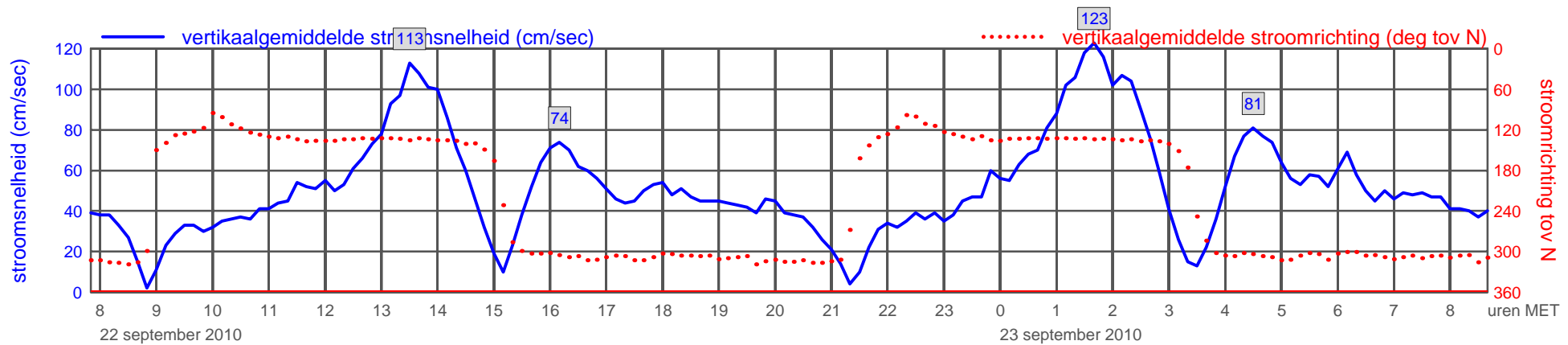
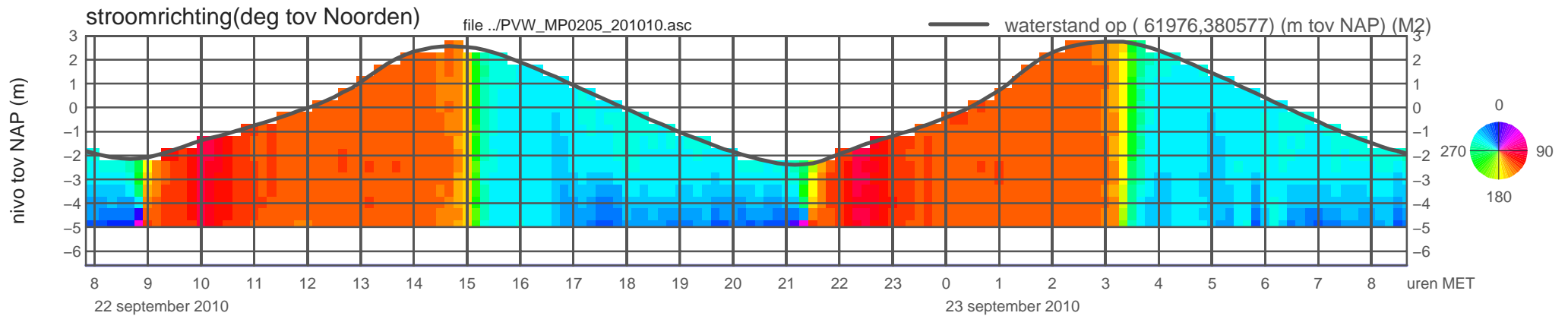
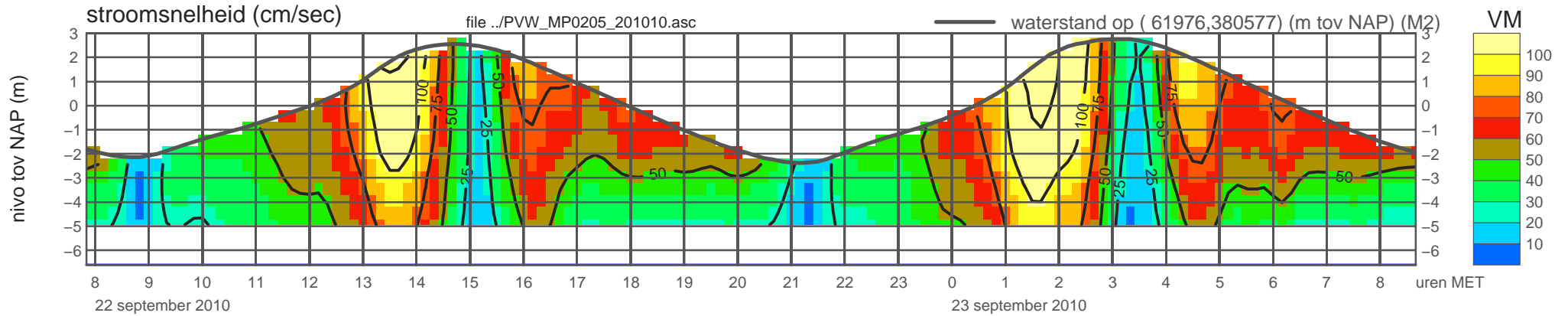


meetpunt PVW\_MP0205\_201010 ( x=061976 , y=380577 , bodem=NAP -6.60 m sensor=NAP -6.00 m)

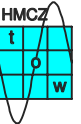
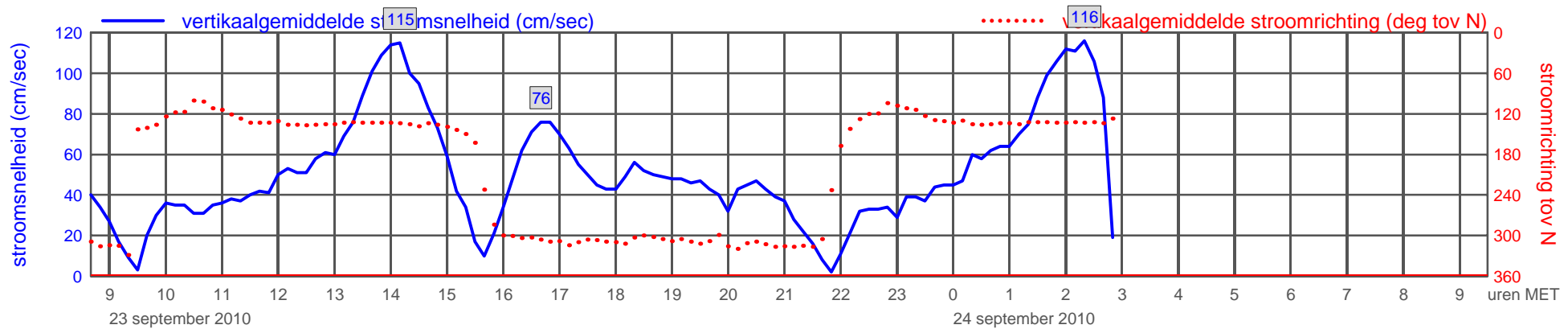
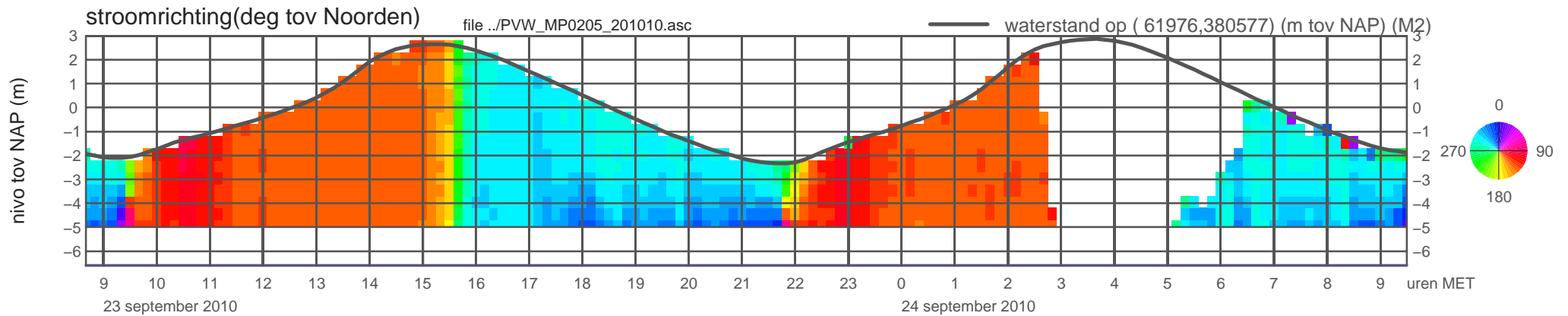
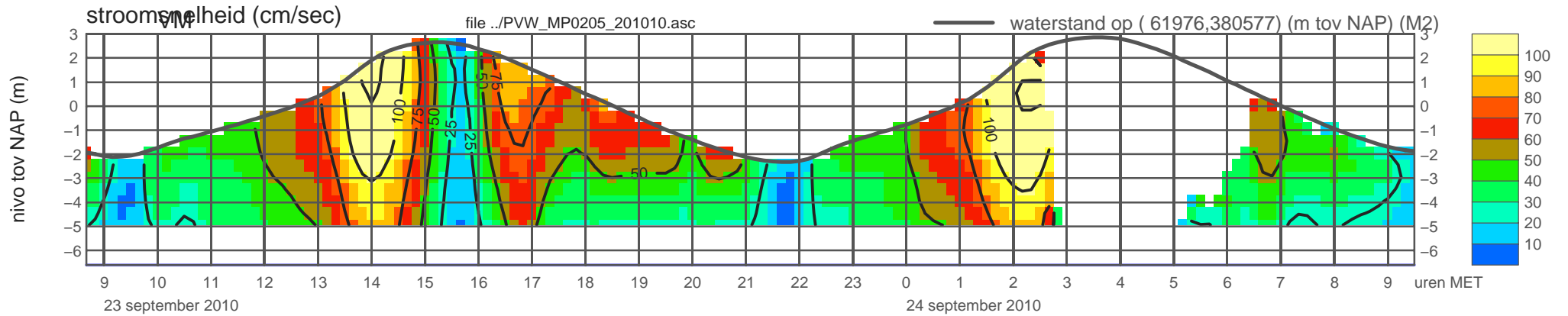


rijkswaterstaat zeeland

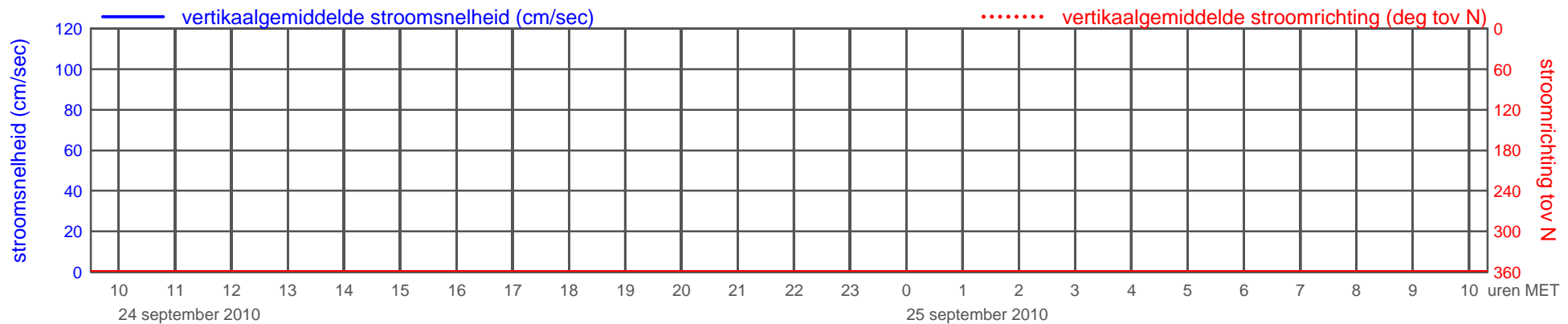
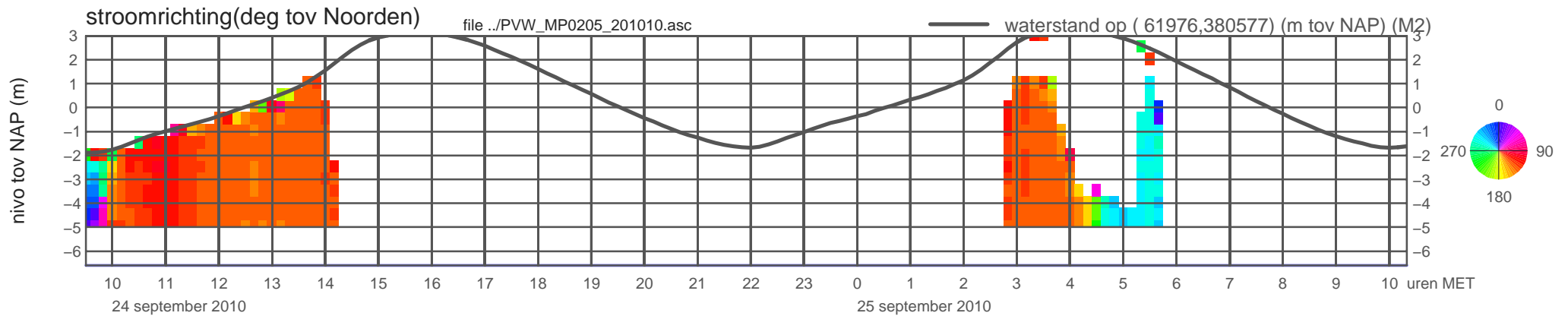
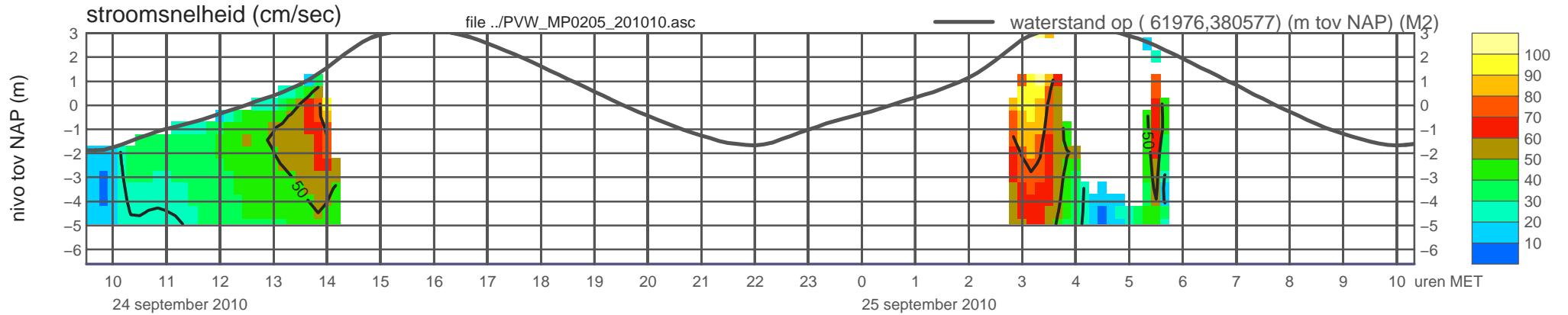
meetpunt PVW\_MP0205\_201010 ( x=061976 , y=380577 , bodem=NAP -6.60 m sensor=NAP -6.00 m)



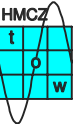
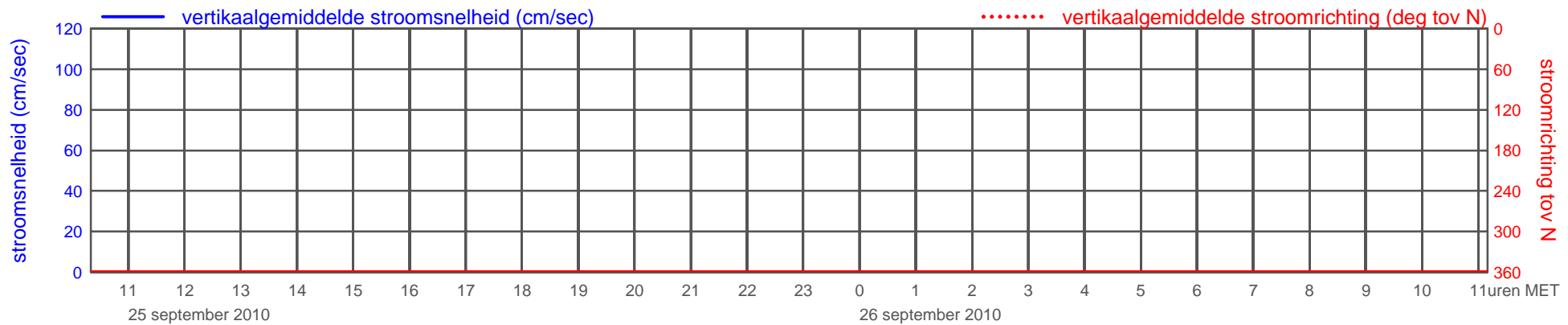
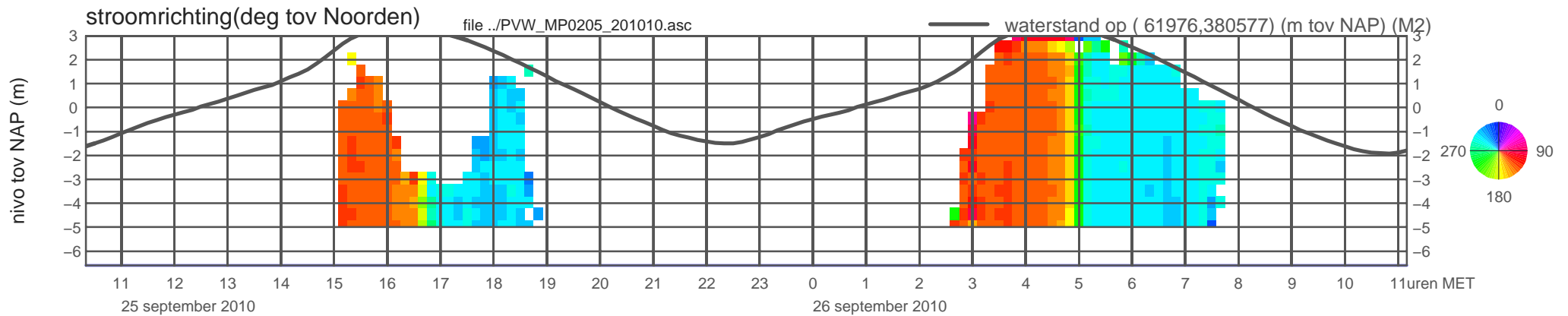
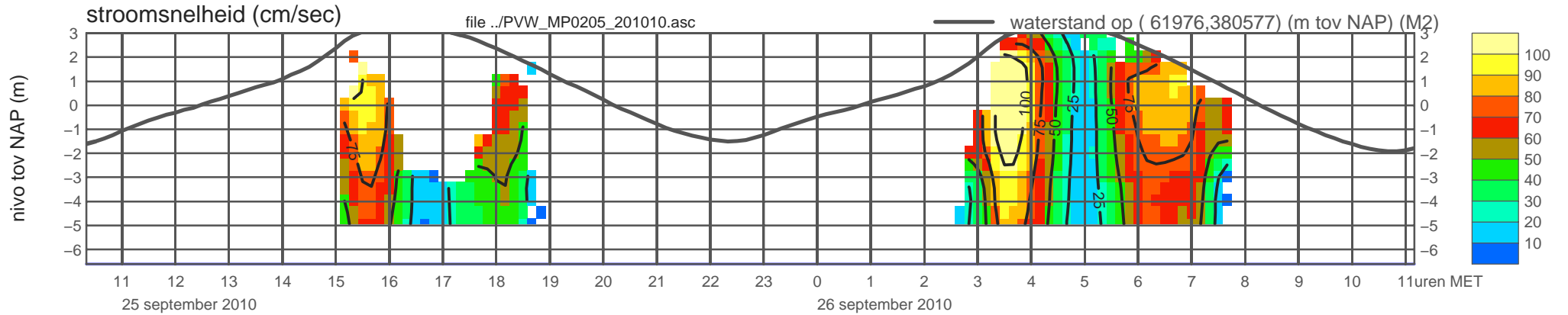
meetpunt PVW\_MP0205\_201010 ( x=061976 , y=380577 , bodem=NAP -6.60 m sensor=NAP -6.00 m)



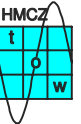
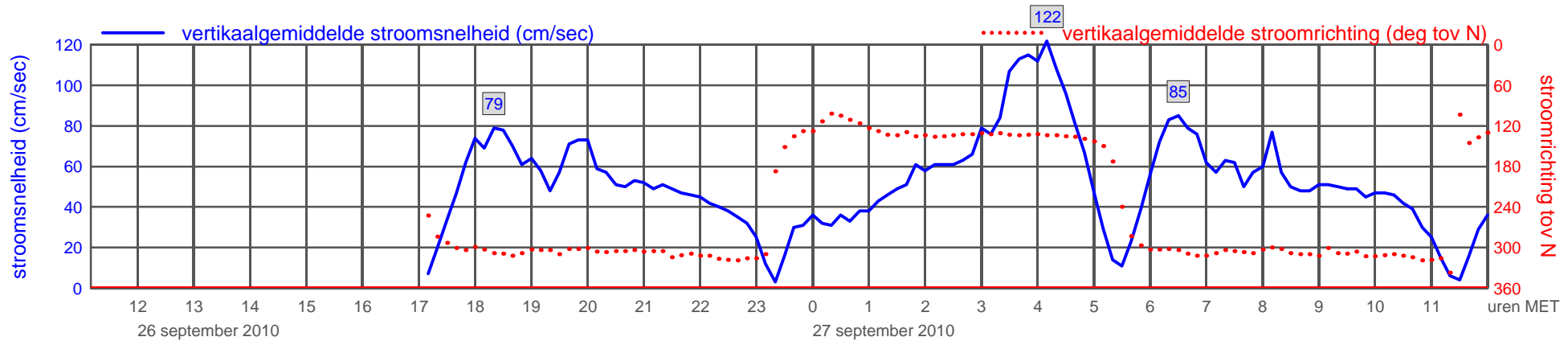
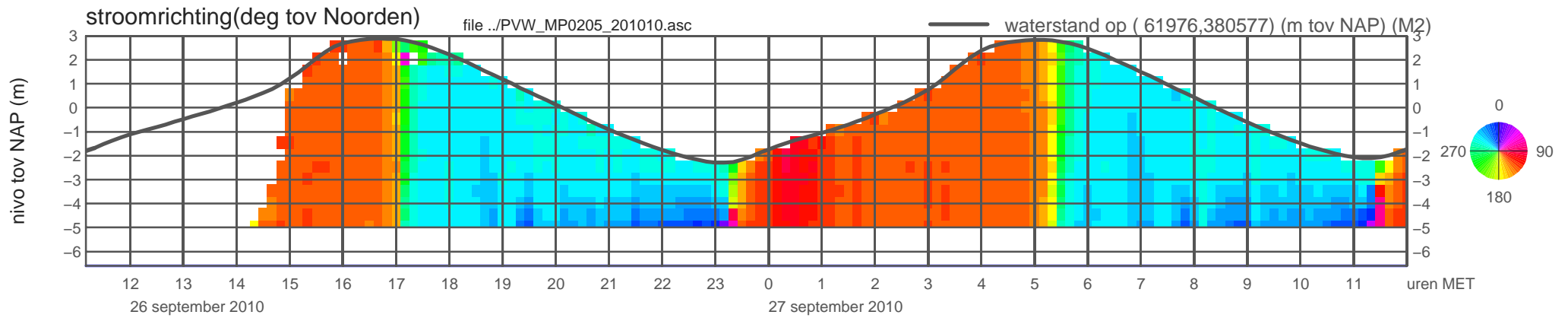
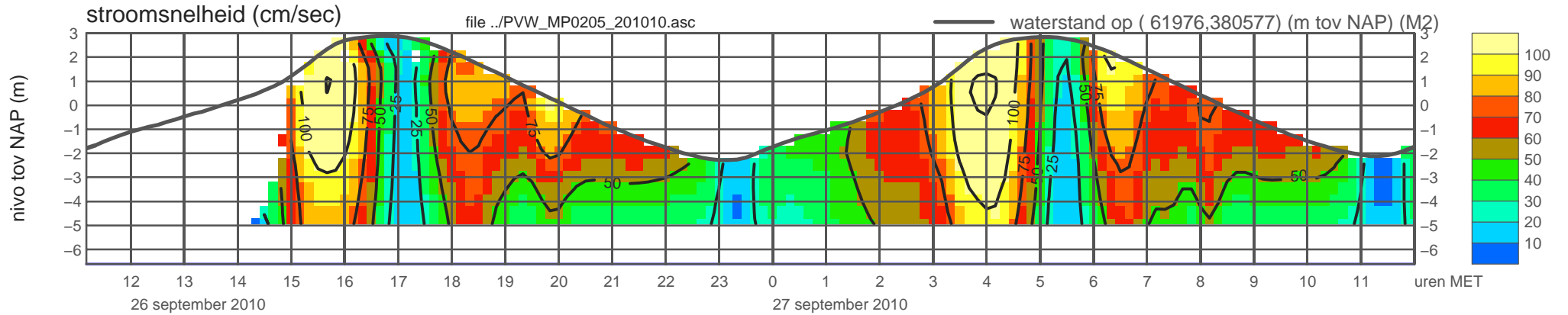
meetpunt PVW\_MP0205\_201010 ( x=061976 , y=380577 , bodem=NAP -6.60 m sensor=NAP -6.00 m)



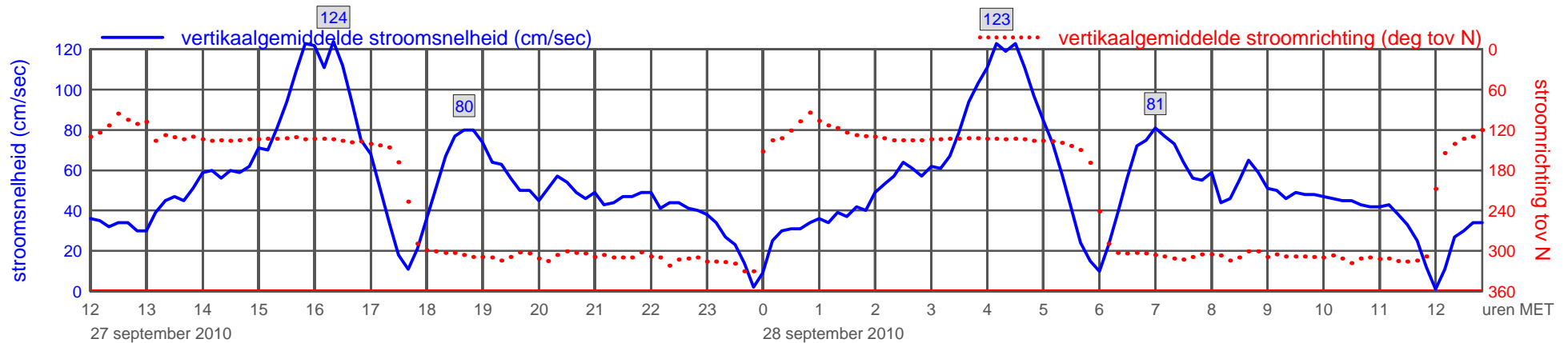
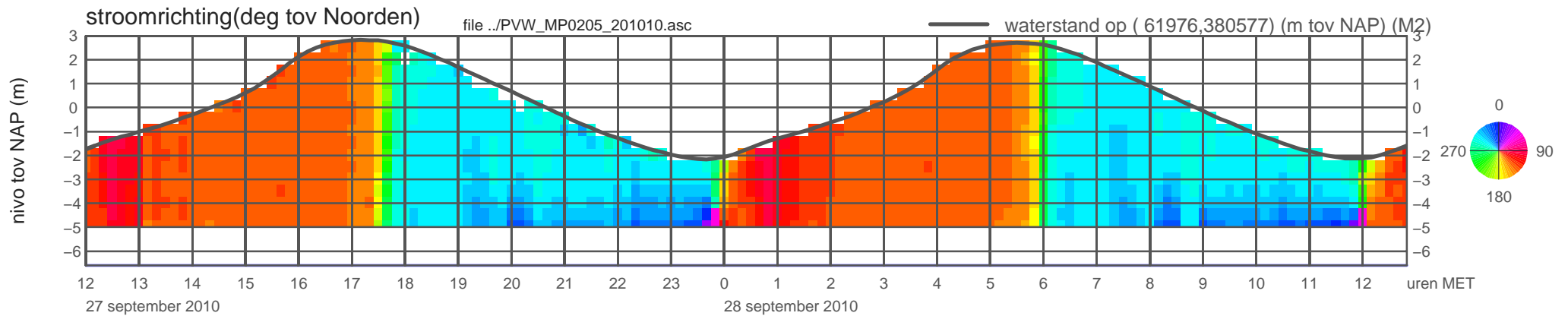
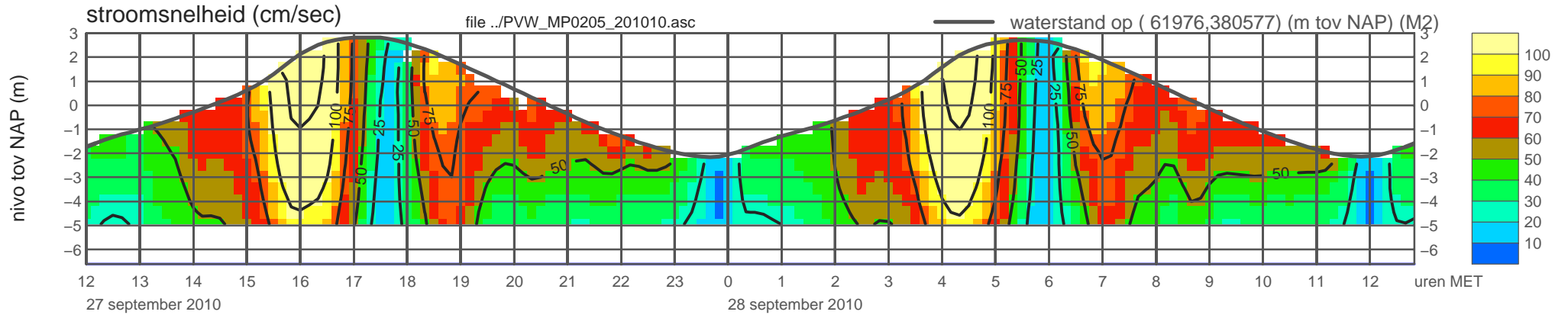
meetpunt PVW\_MP0205\_201010 ( x=061976 , y=380577 , bodem=NAP -6.60 m sensor=NAP -6.00 m)



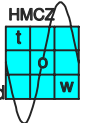
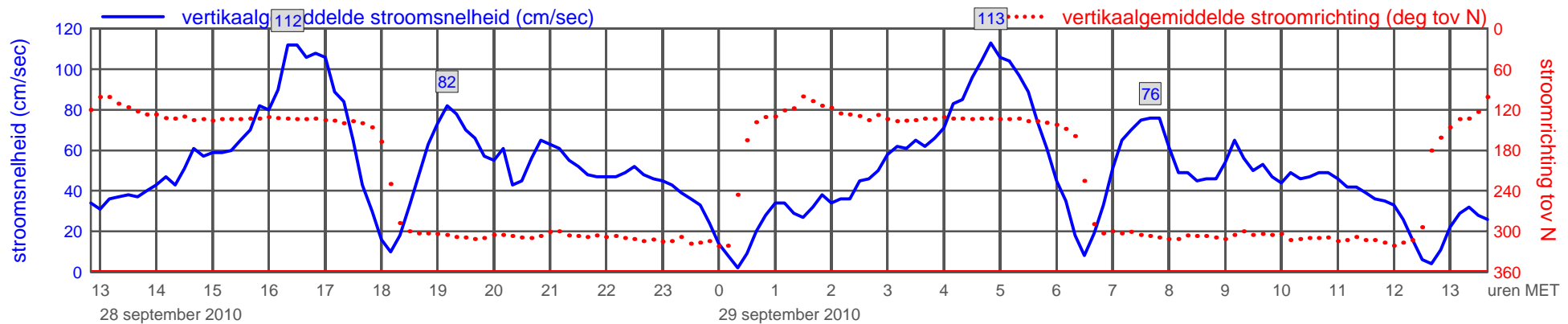
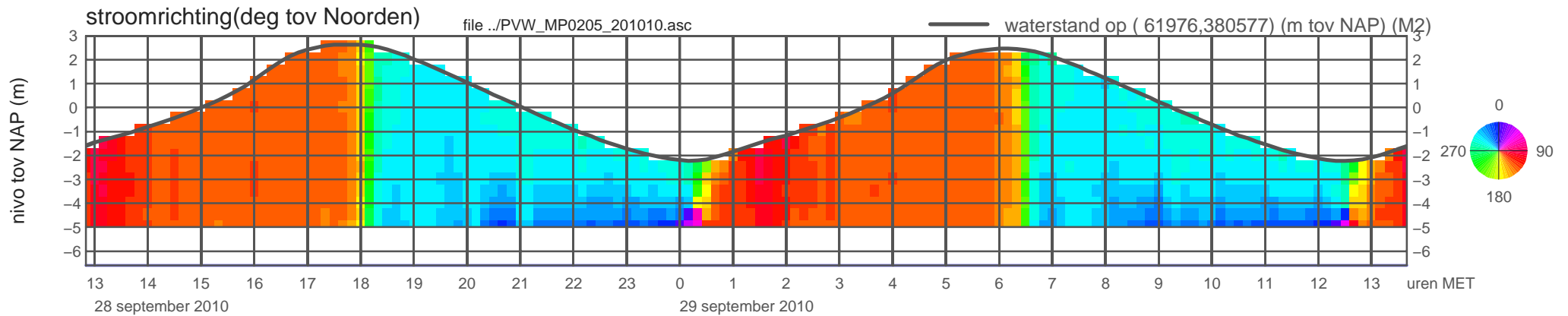
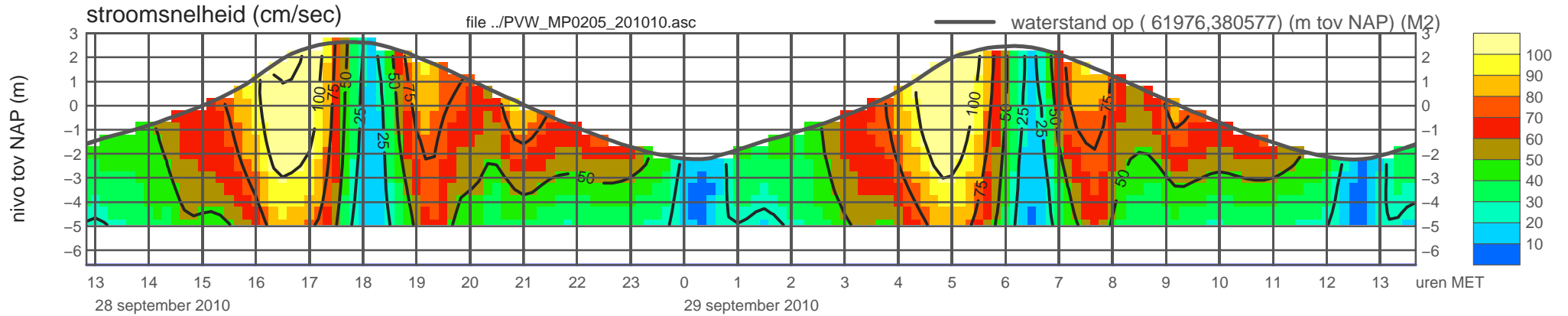
meetpunt PVW\_MP0205\_201010 ( x=061976 , y=380577 , bodem=NAP -6.60 m sensor=NAP -6.00 m)



meetpunt PVW\_MP0205\_201010 ( x=061976 , y=380577 , bodem=NAP -6.60 m sensor=NAP -6.00 m)

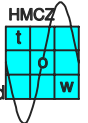
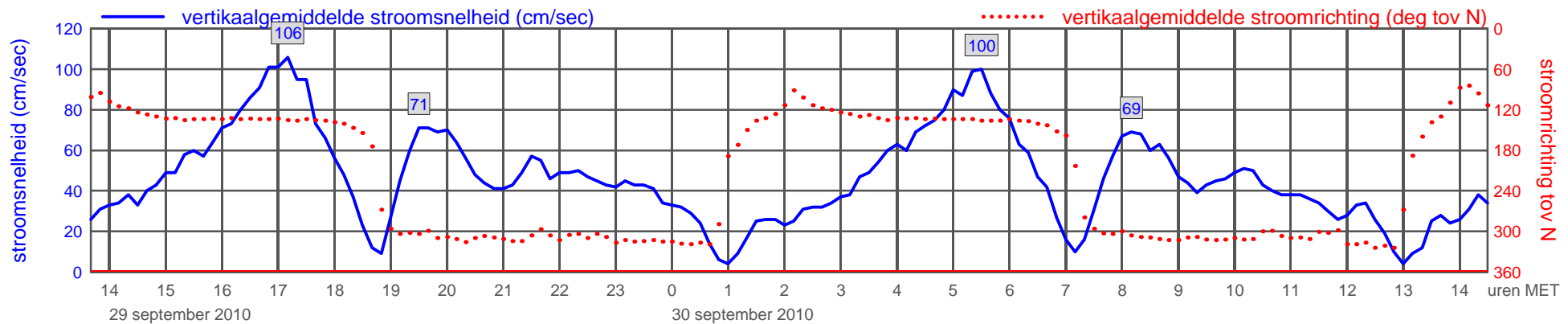
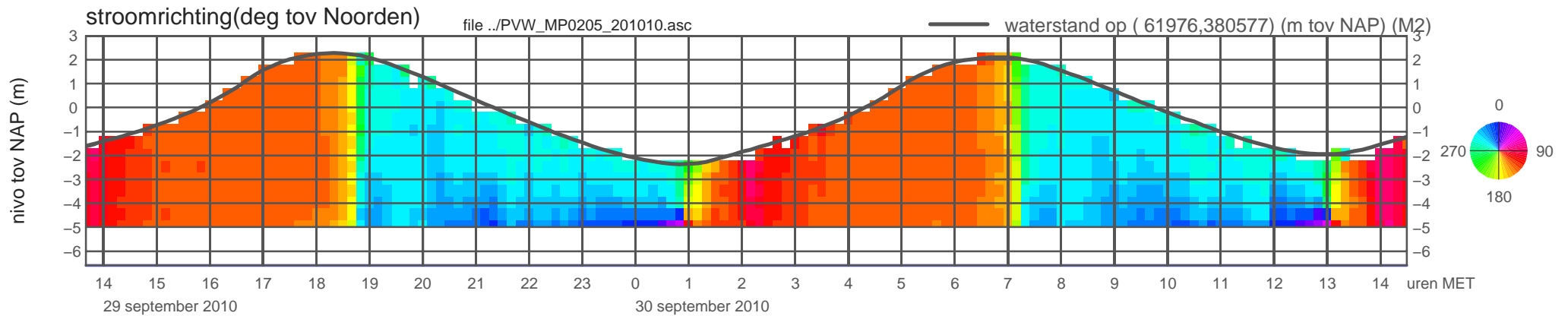
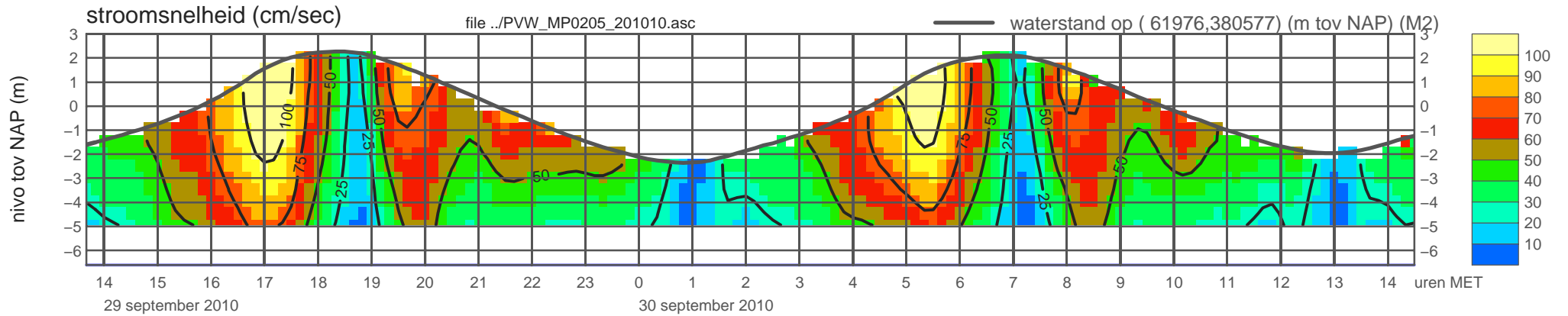


meetpunt PVW\_MP0205\_201010 ( x=061976 , y=380577 , bodem=NAP -6.60 m sensor=NAP -6.00 m)

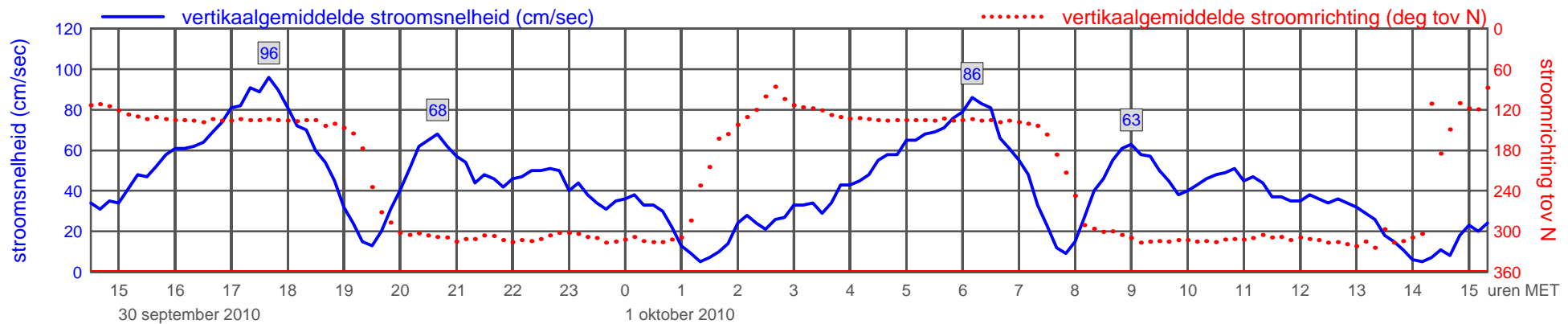
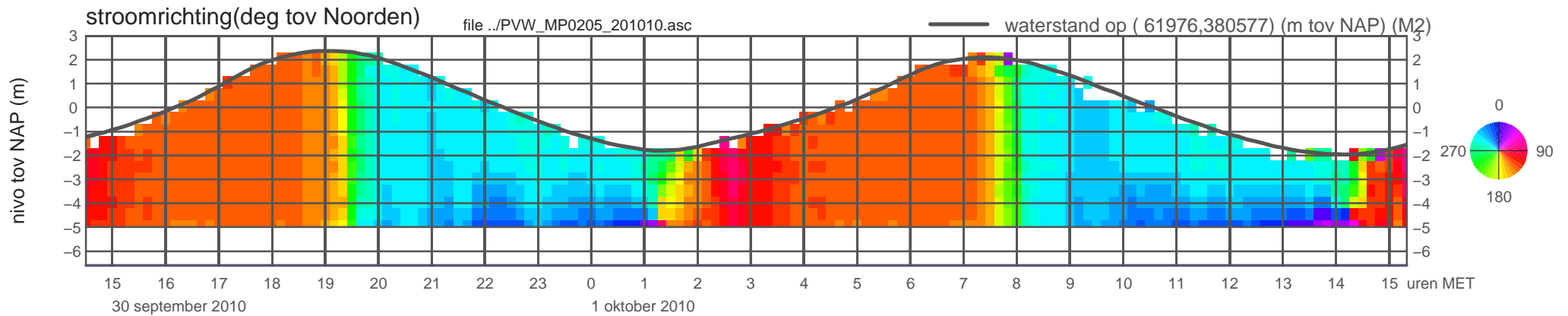
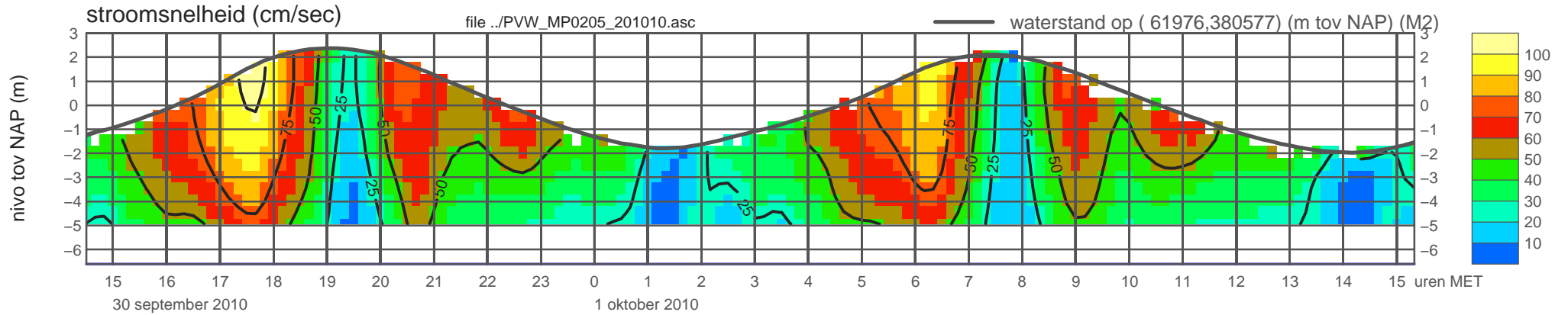




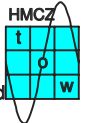
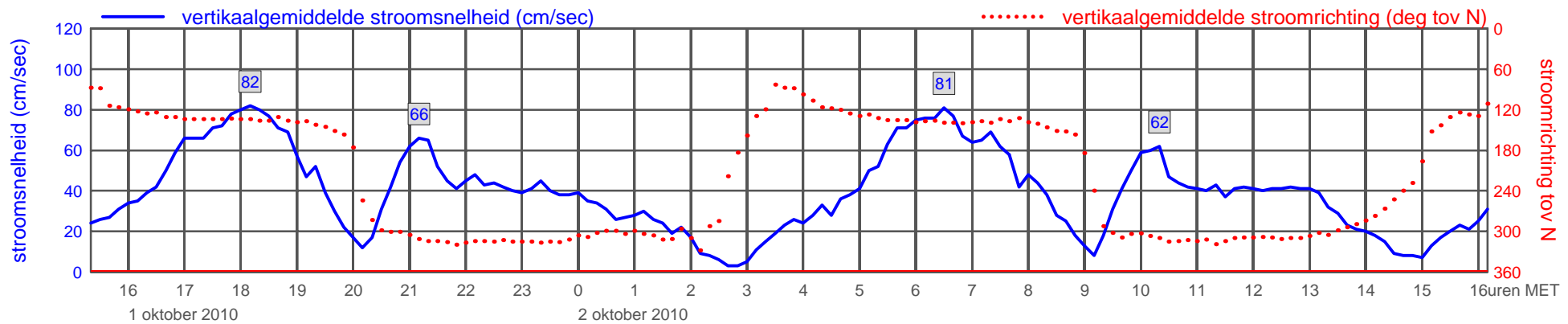
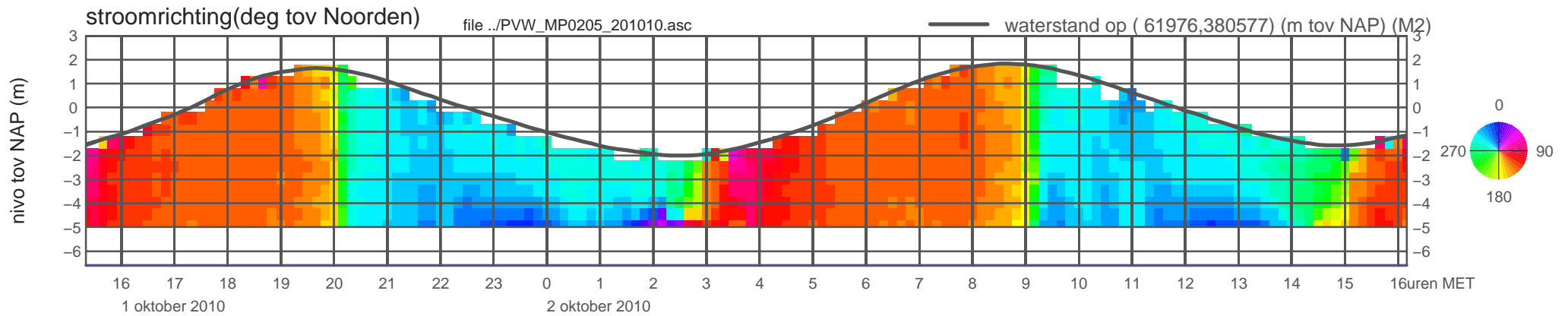
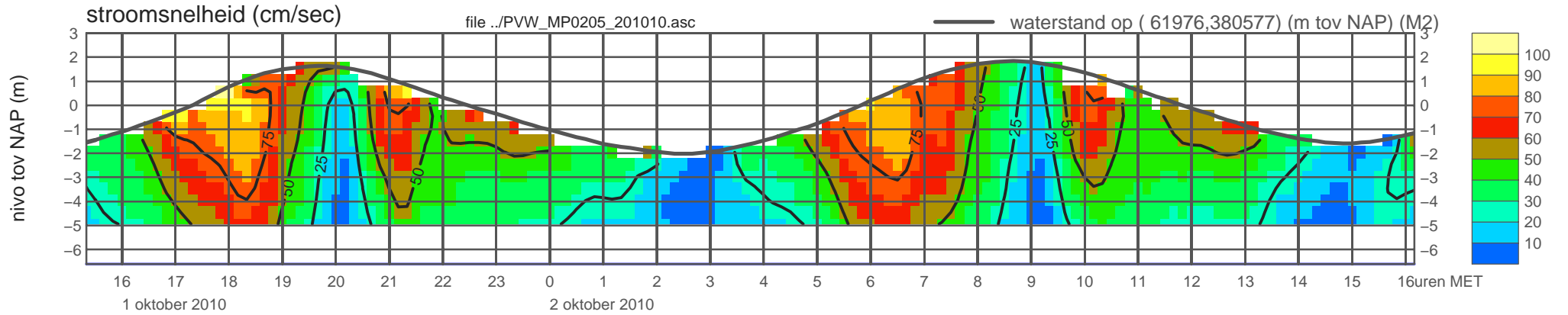
meetpunt PVW\_MP0205\_201010 ( x=061976 , y=380577 , bodem=NAP -6.60 m sensor=NAP -6.00 m)



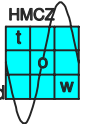
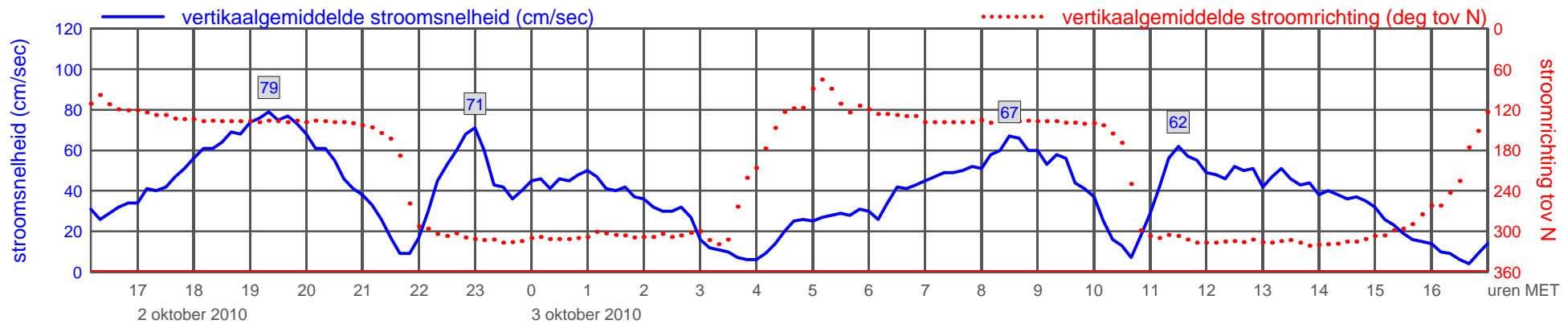
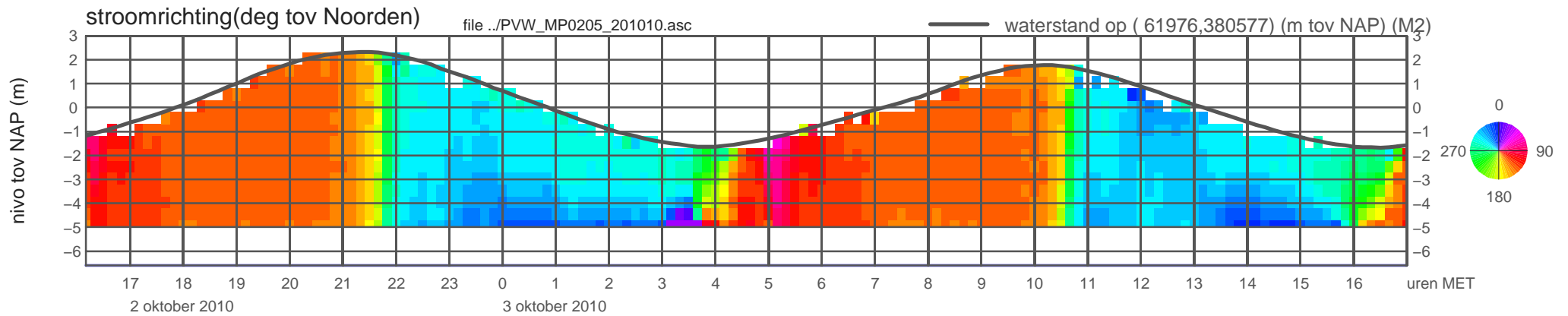
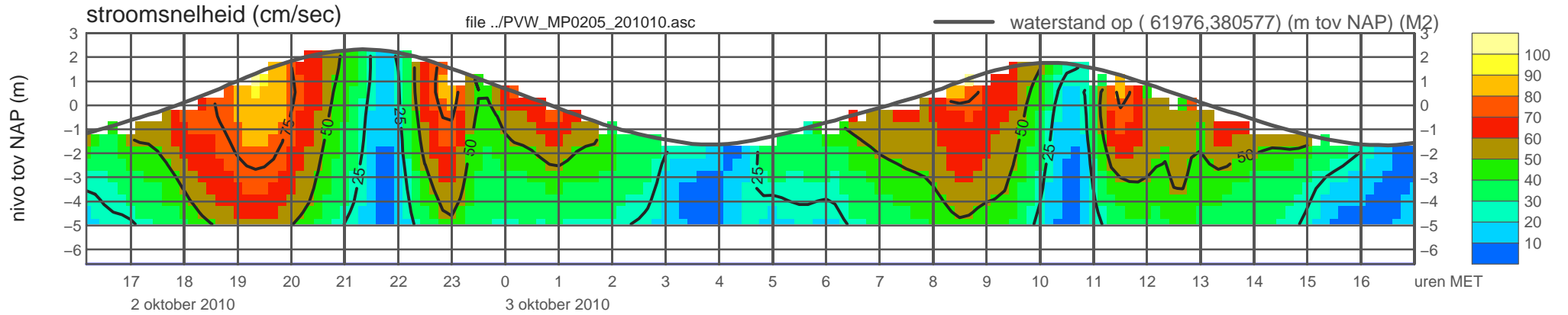
meetpunt PVW\_MP0205\_201010 ( x=061976 , y=380577 , bodem=NAP -6.60 m sensor=NAP -6.00 m)



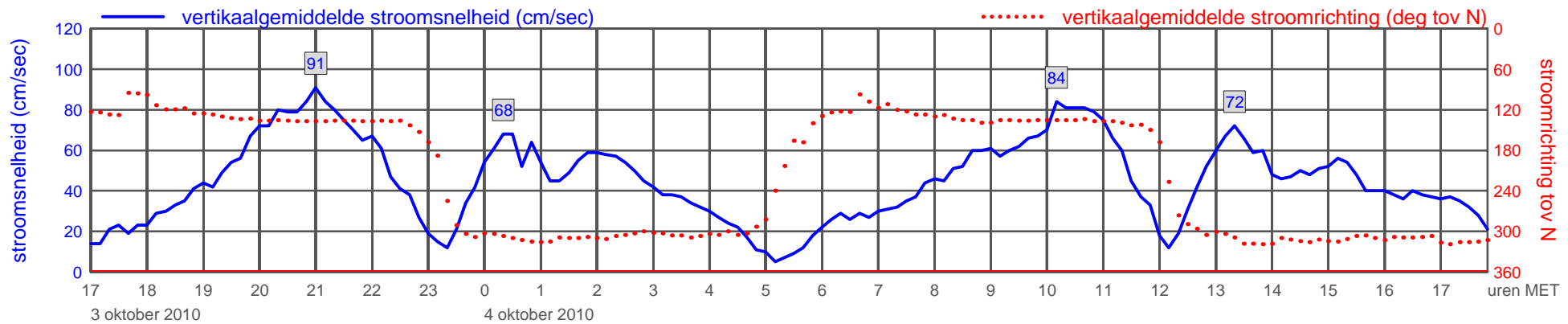
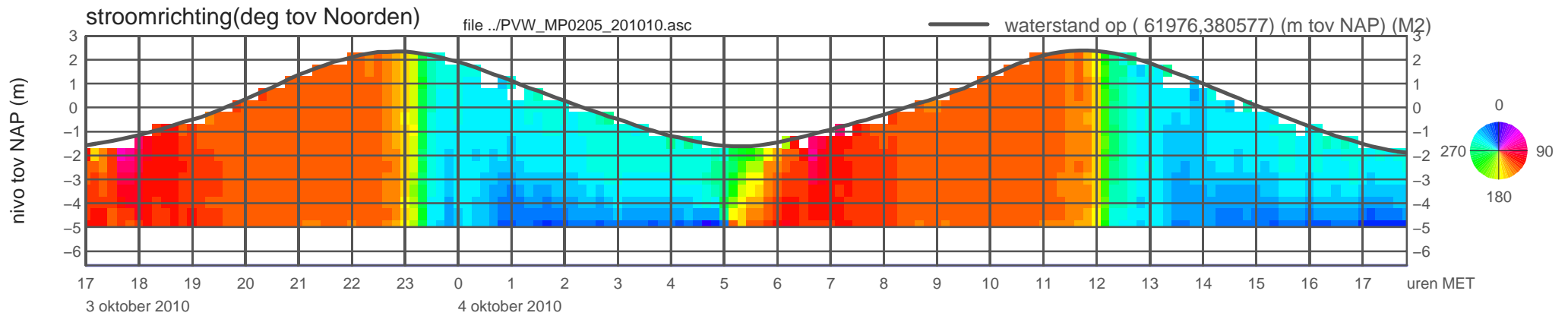
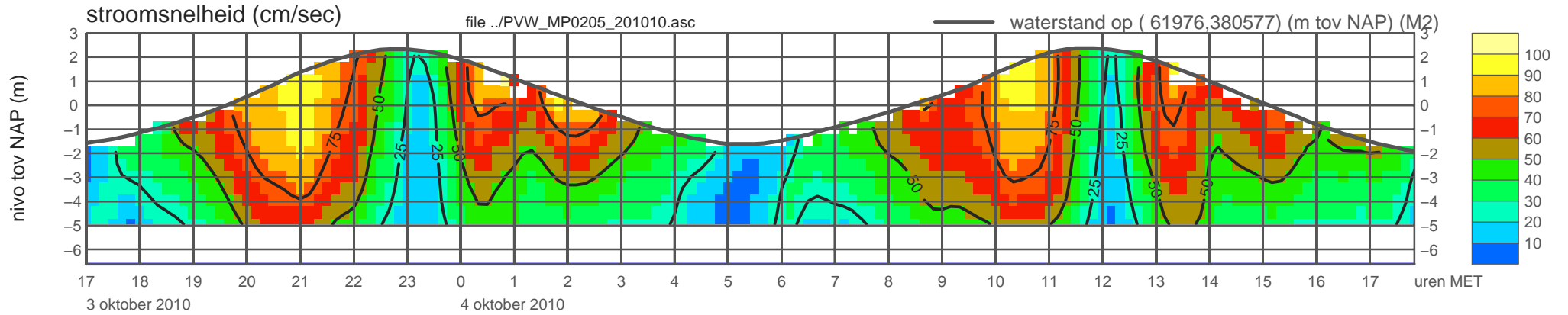
meetpunt PVW\_MP0205\_201010 ( x=061976 , y=380577 , bodem=NAP -6.60 m sensor=NAP -6.00 m)



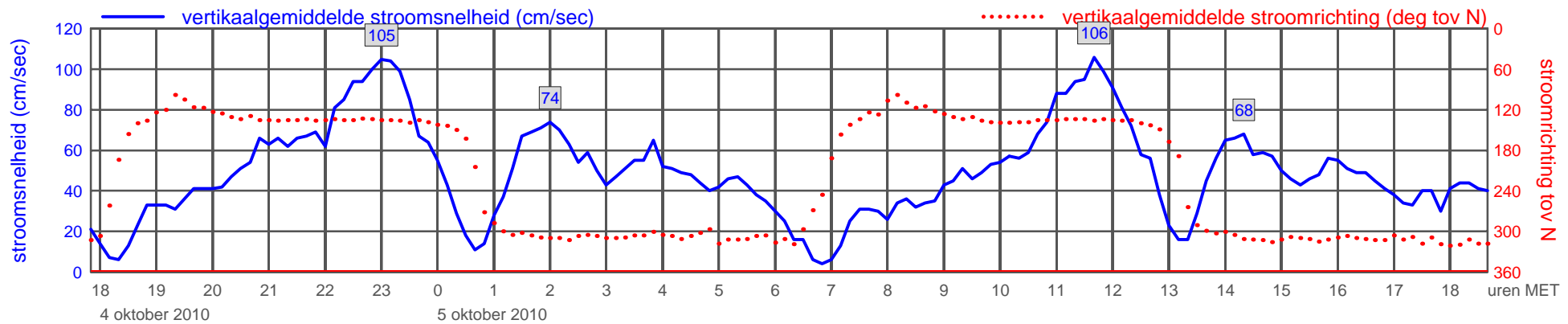
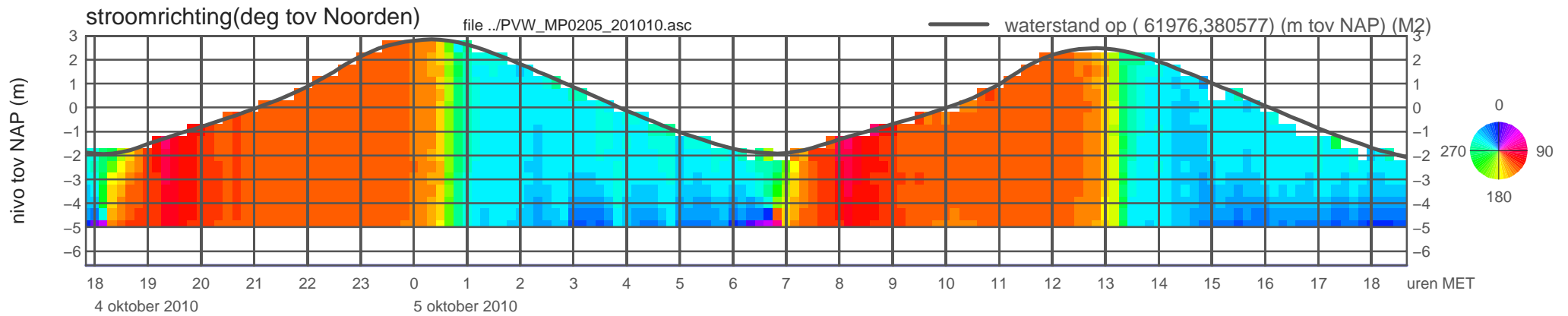
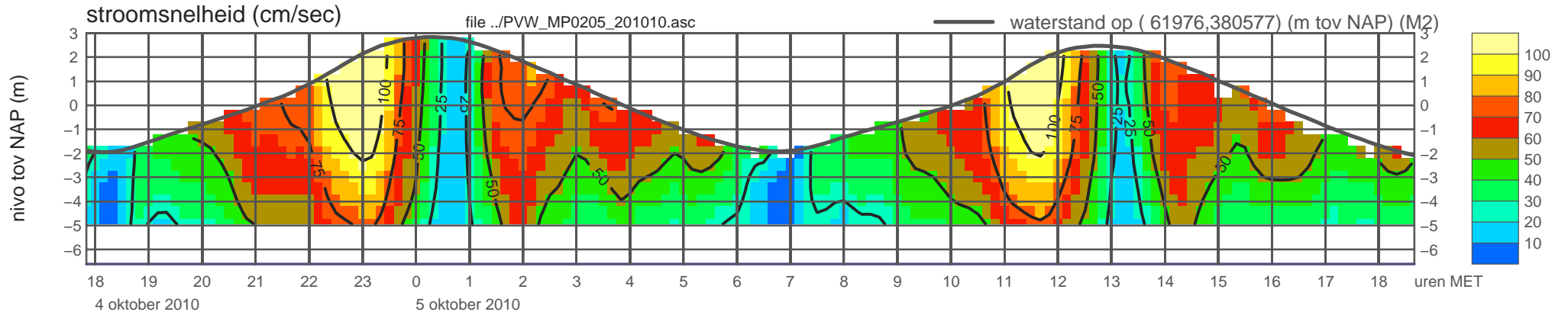
meetpunt PVW\_MP0205\_201010 ( x=061976 , y=380577 , bodem=NAP -6.60 m sensor=NAP -6.00 m)



meetpunt PVW\_MP0205\_201010 ( x=061976 , y=380577 , bodem=NAP -6.60 m sensor=NAP -6.00 m)

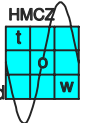
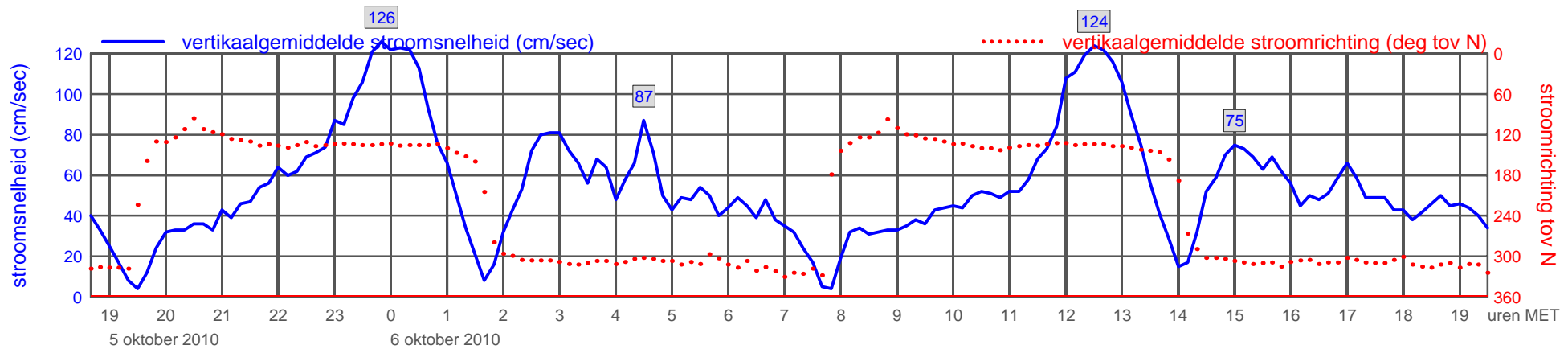
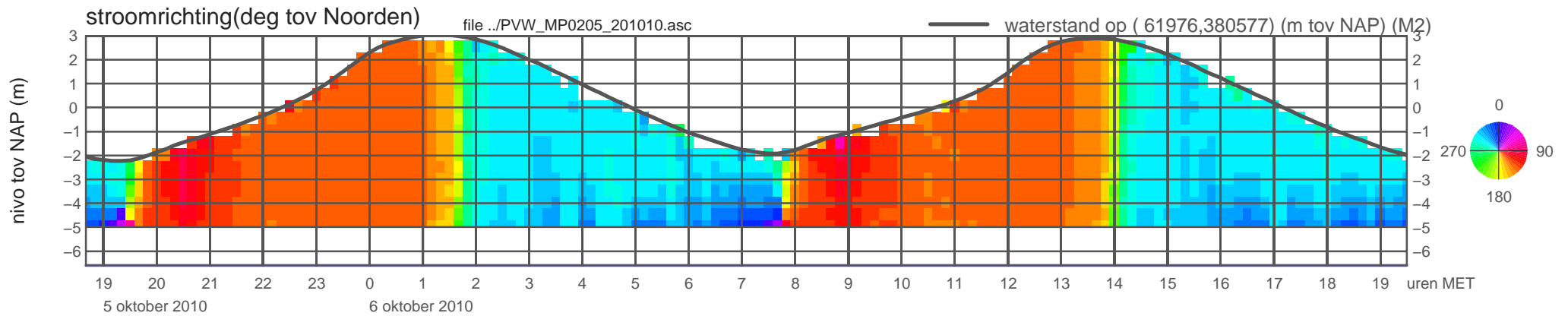
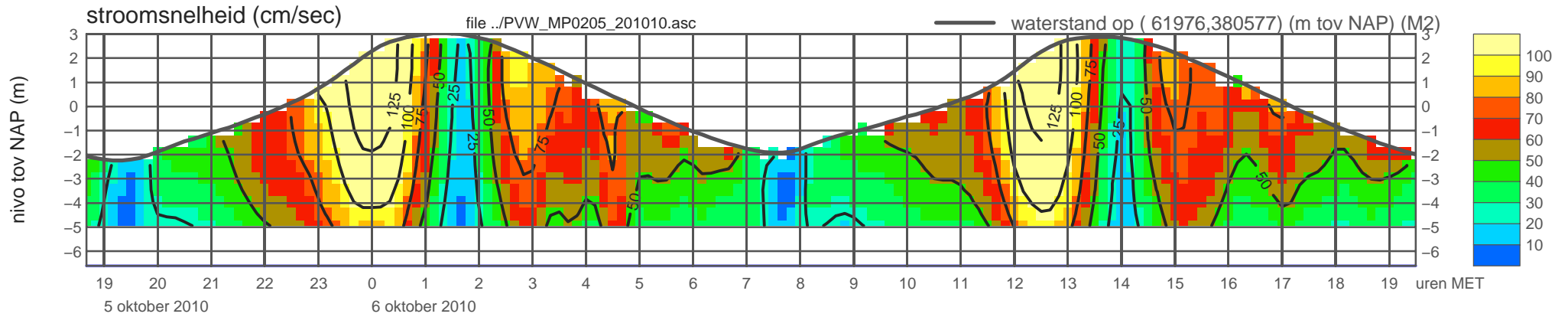


meetpunt PVW\_MP0205\_201010 ( x=061976 , y=380577 , bodem=NAP -6.60 m sensor=NAP -6.00 m)

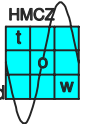
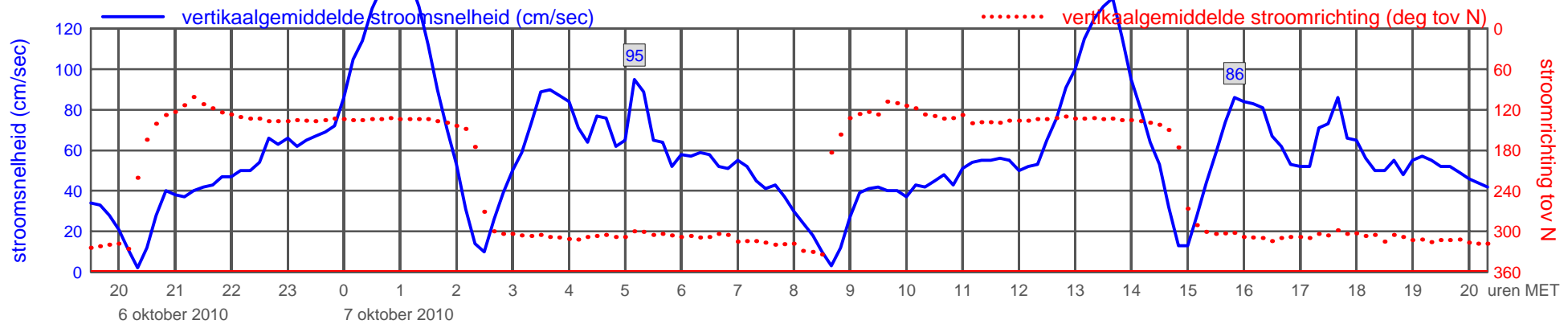
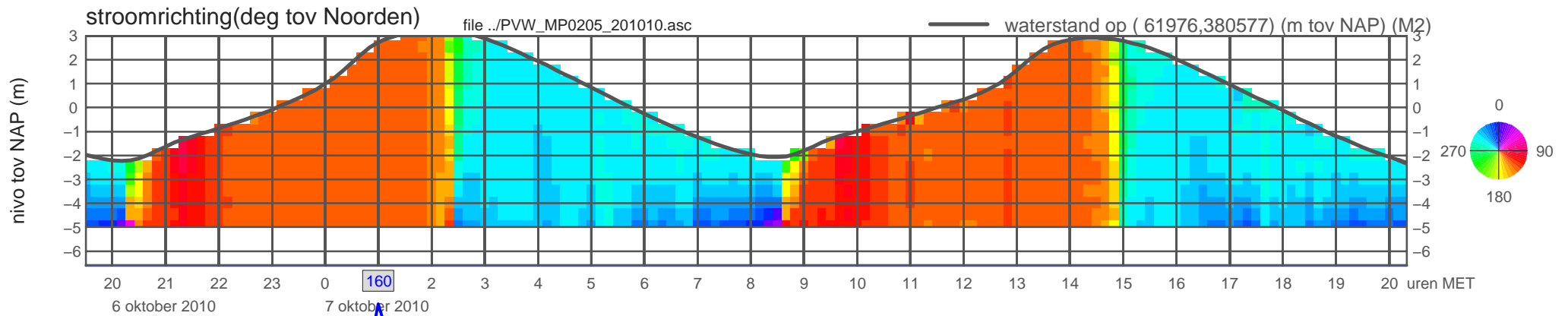
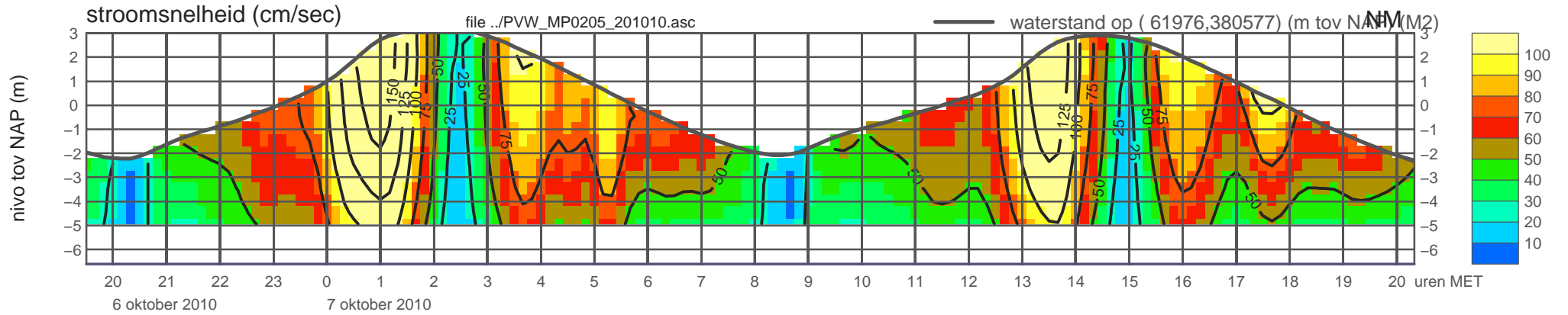


rijkswaterstaat zeeland

meetpunt PVW\_MP0205\_201010 ( x=061976 , y=380577 , bodem=NAP -6.60 m sensor=NAP -6.00 m)



meetpunt PVW\_MP0205\_201010 ( x=061976 , y=380577 , bodem=NAP -6.60 m sensor=NAP -6.00 m)





meetpunt PVW\_MP0205\_201010 ( x=061976 , y=380577 , bodem=NAP -6.60 m sensor=NAP -6.00 m)

