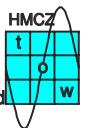
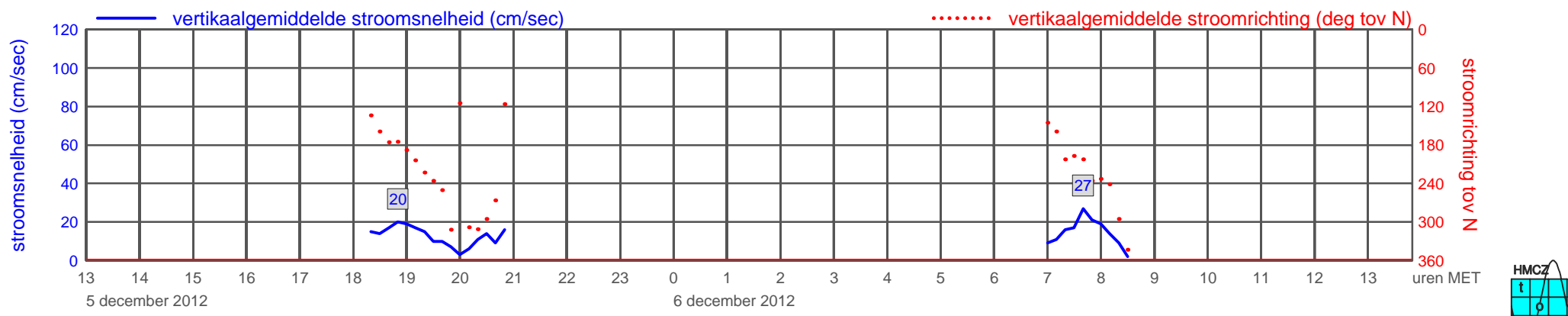
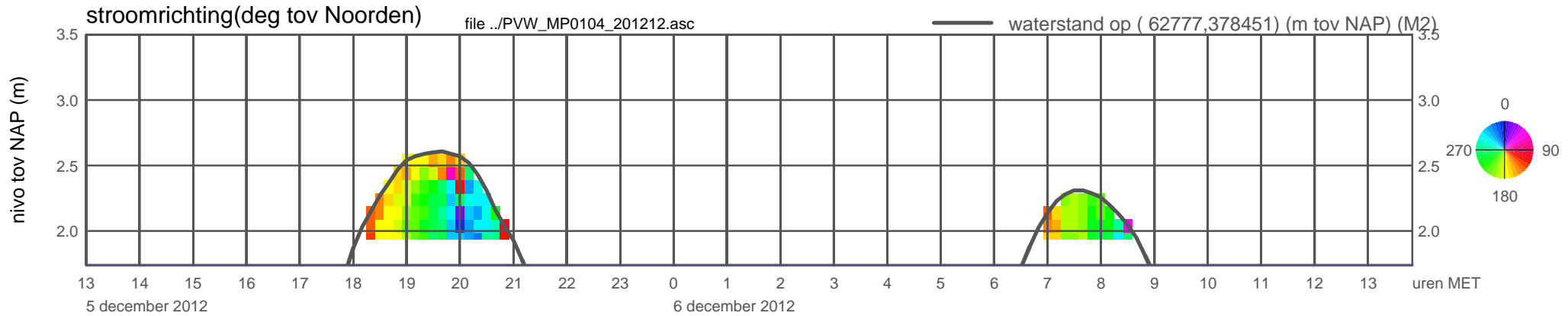
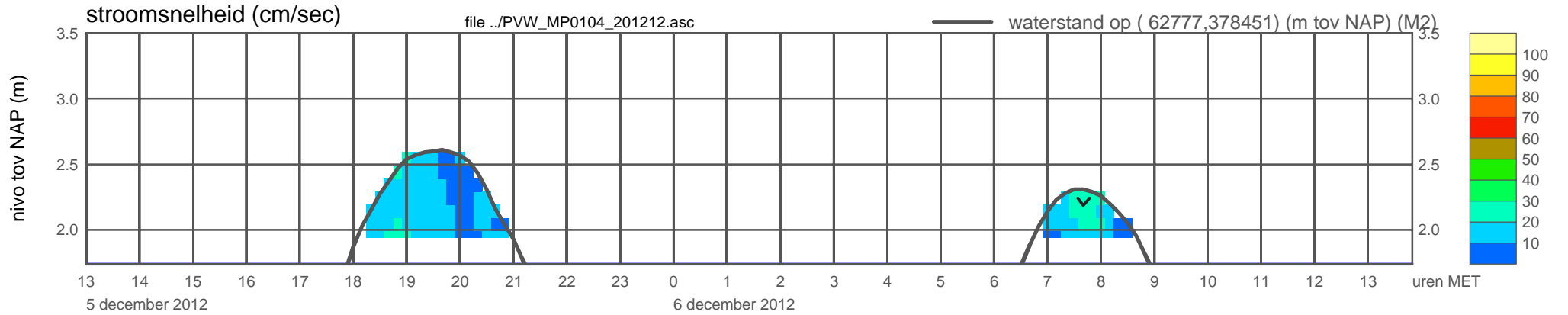
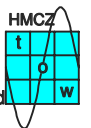
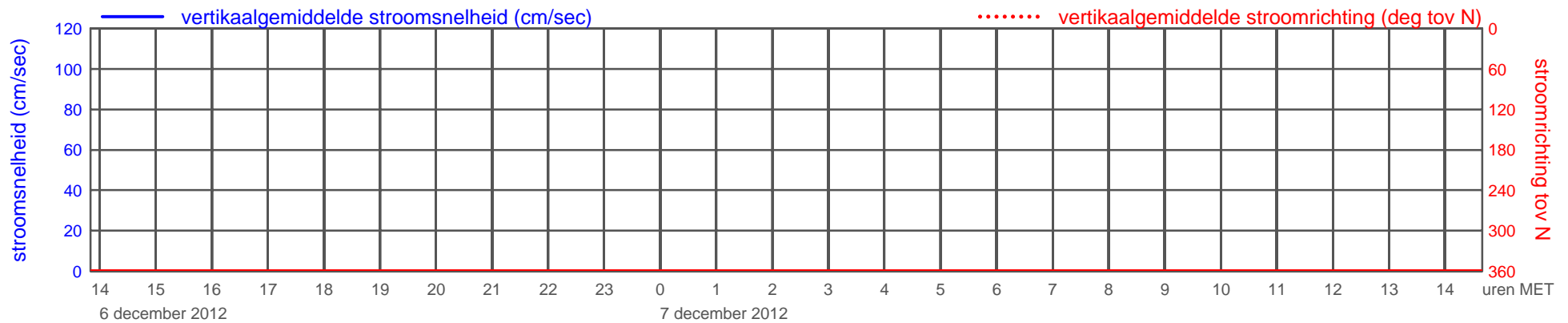
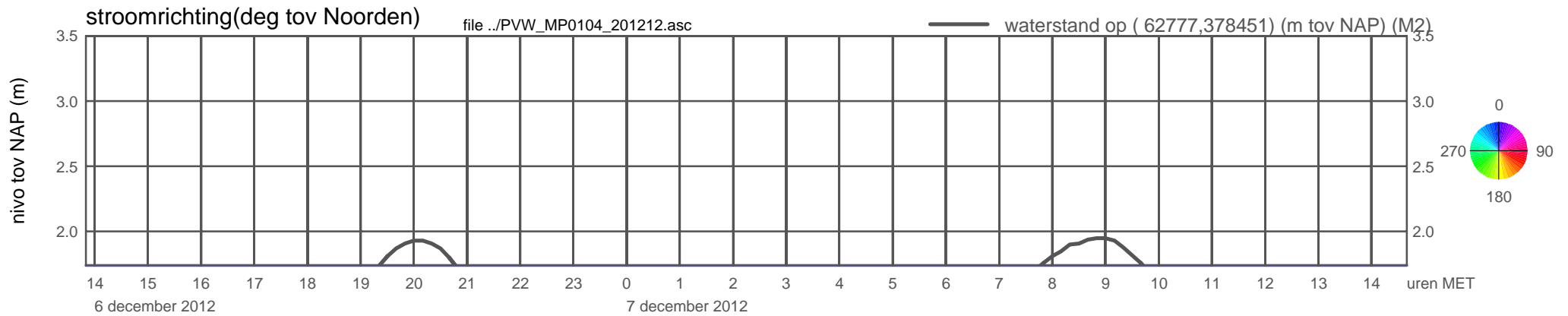
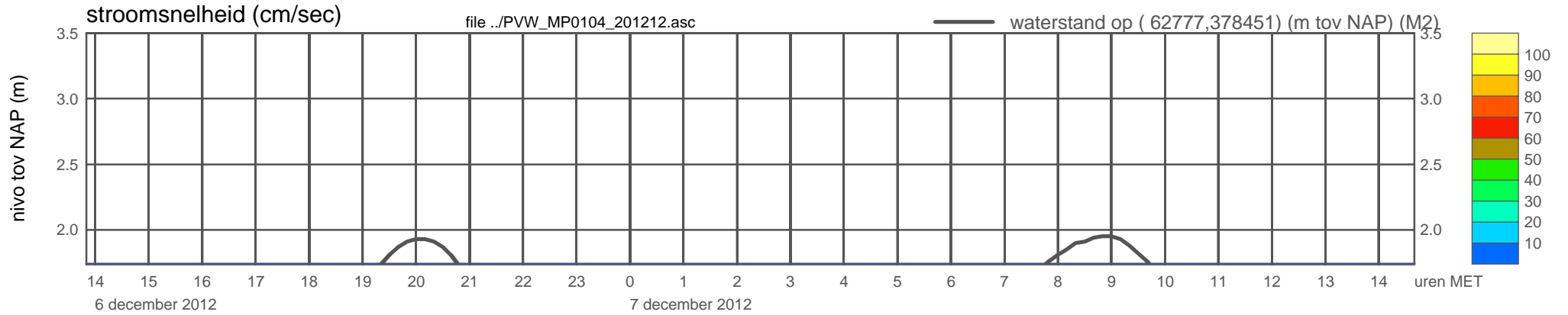


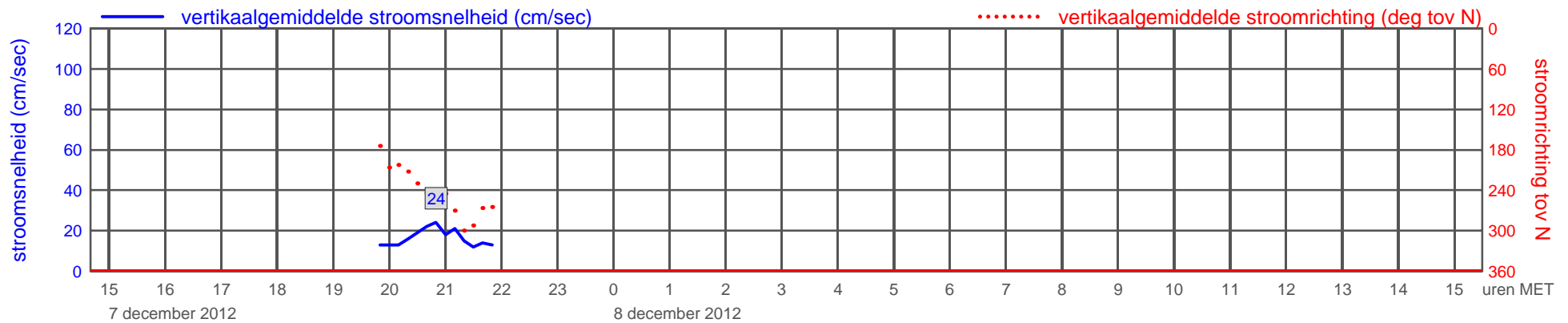
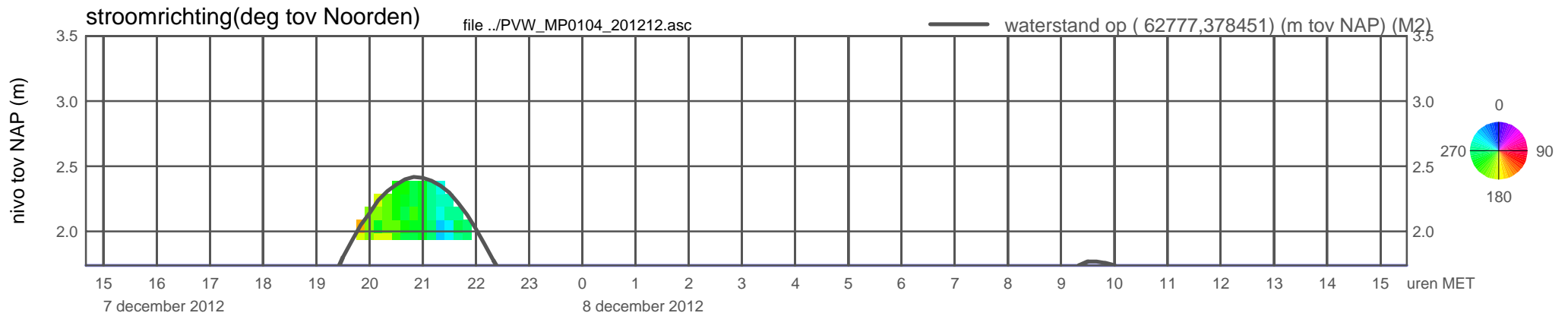
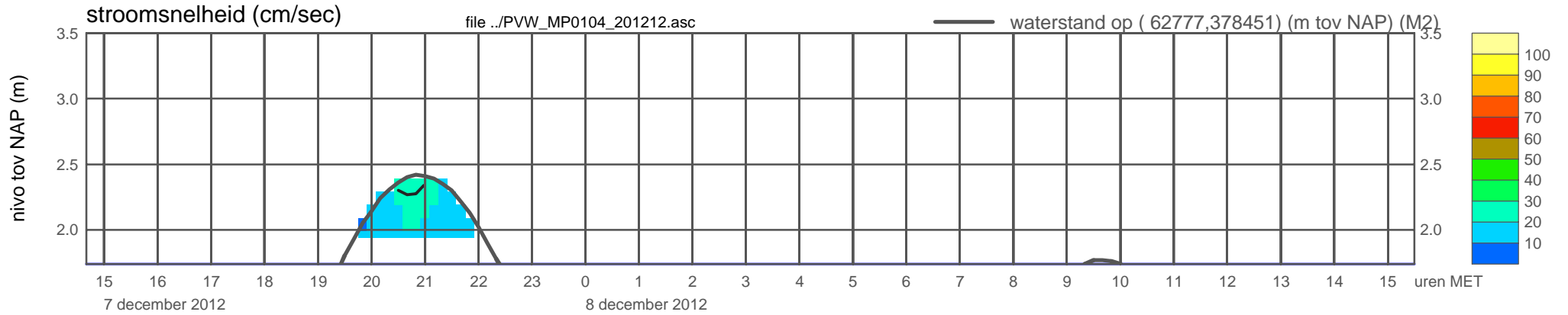
# meetpunt PVW\_MP0104\_201212 ( x=062777 , y=378451 , bodem=NAP +1.74 m sensor=NAP +1.84 m)



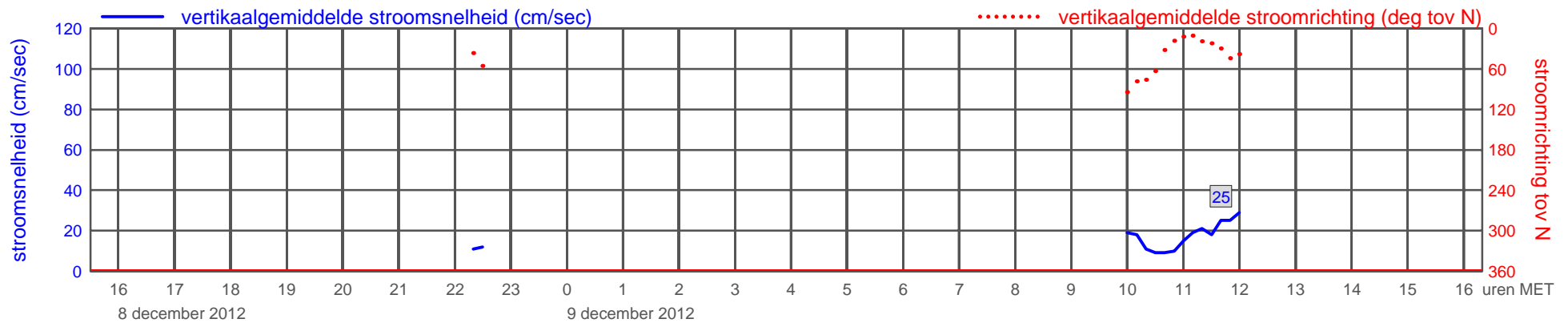
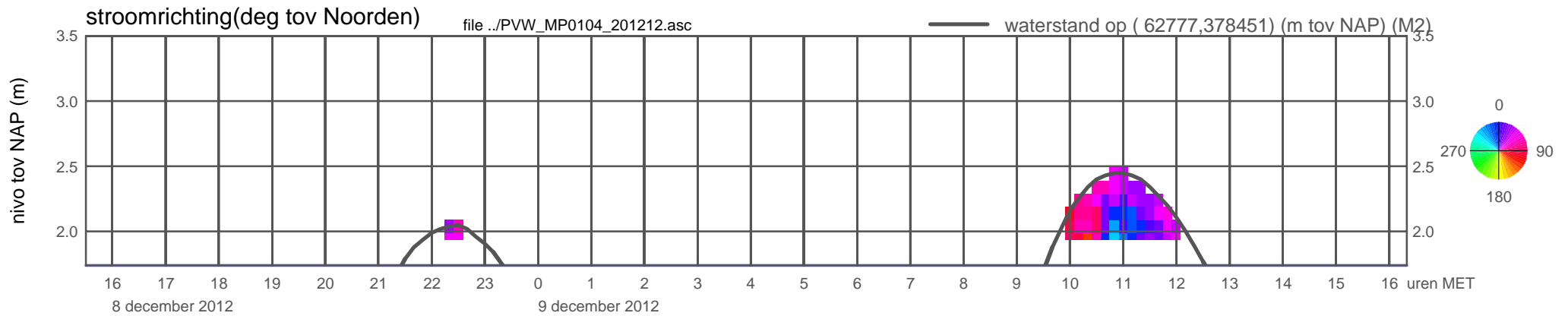
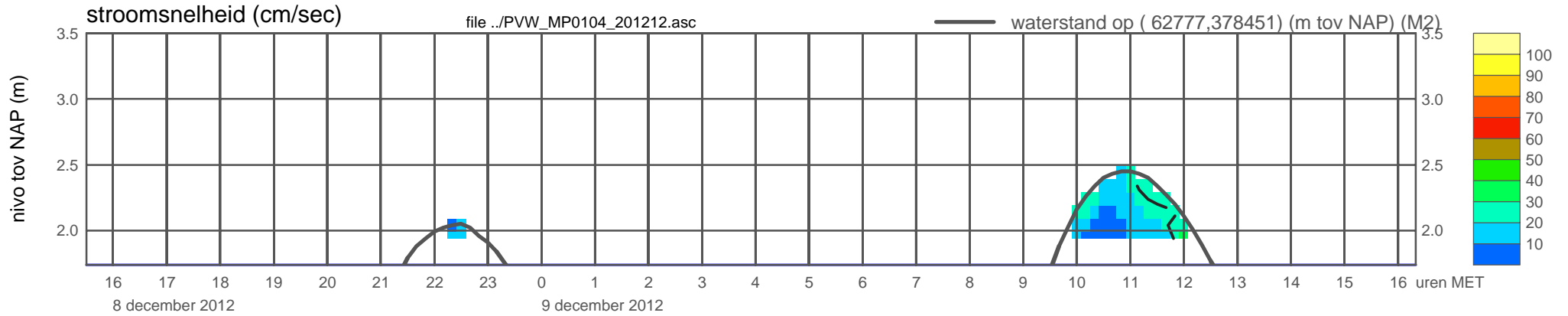
# meetpunt PVW\_MP0104\_201212 ( x=062777 , y=378451 , bodem=NAP +1.74 m sensor=NAP +1.84 m)



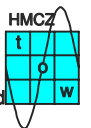
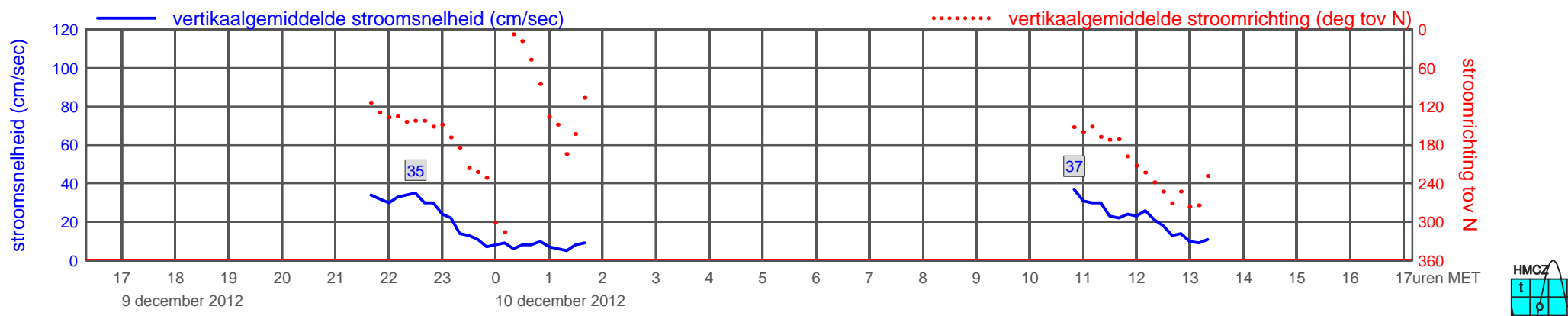
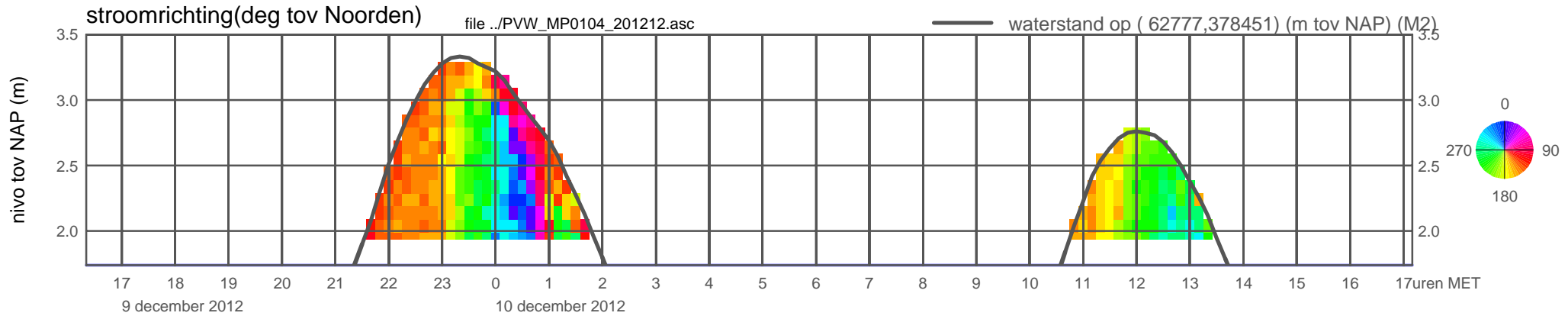
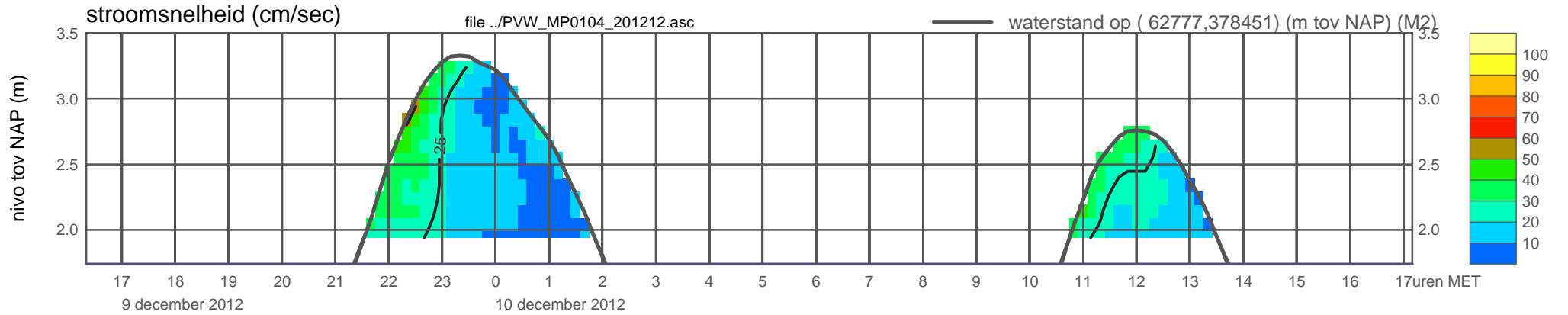
# meetpunt PVW\_MP0104\_201212 ( x=062777 , y=378451 , bodem=NAP +1.74 m sensor=NAP +1.84 m)



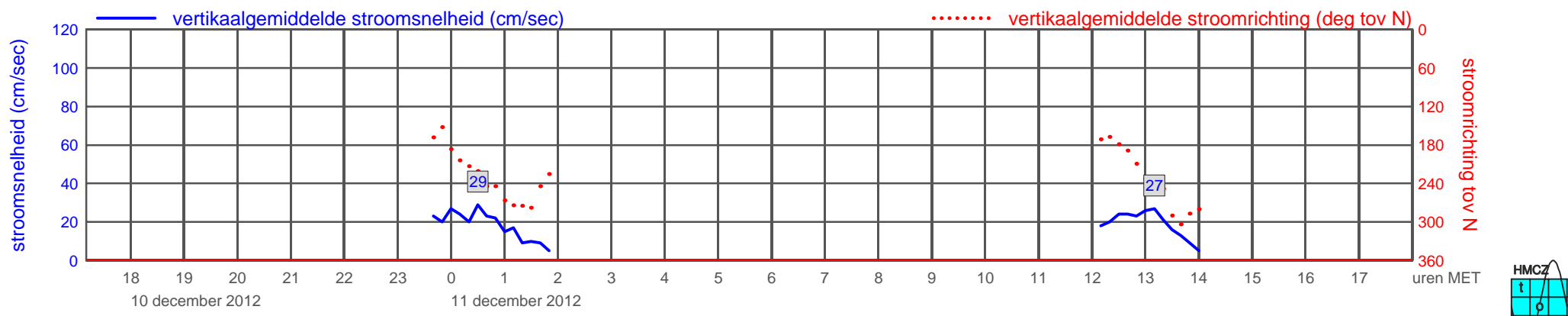
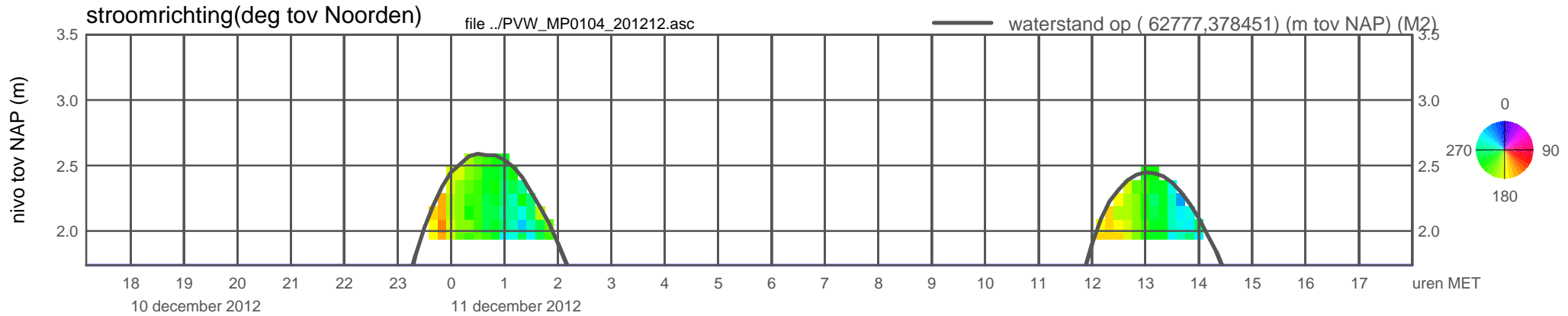
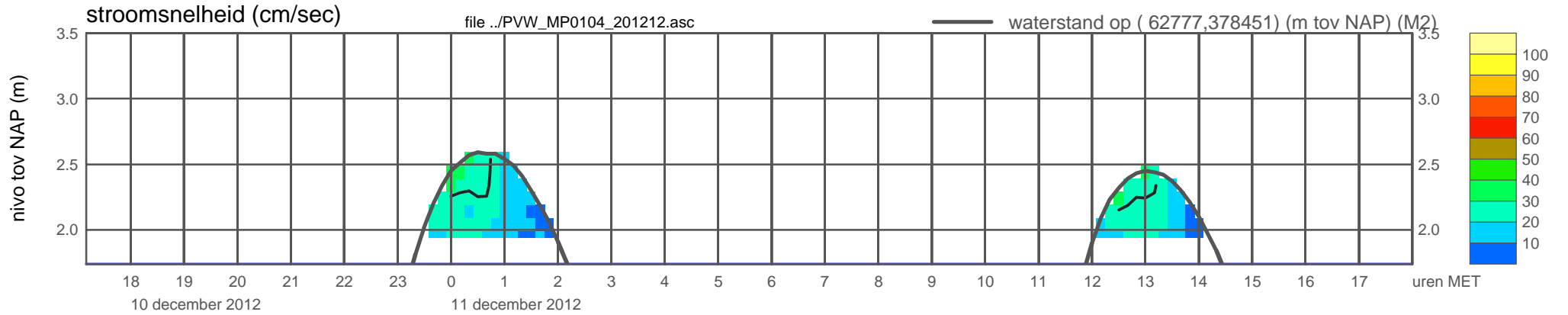
# meetpunt PVW\_MP0104\_201212 ( x=062777 , y=378451 , bodem=NAP +1.74 m sensor=NAP +1.84 m)



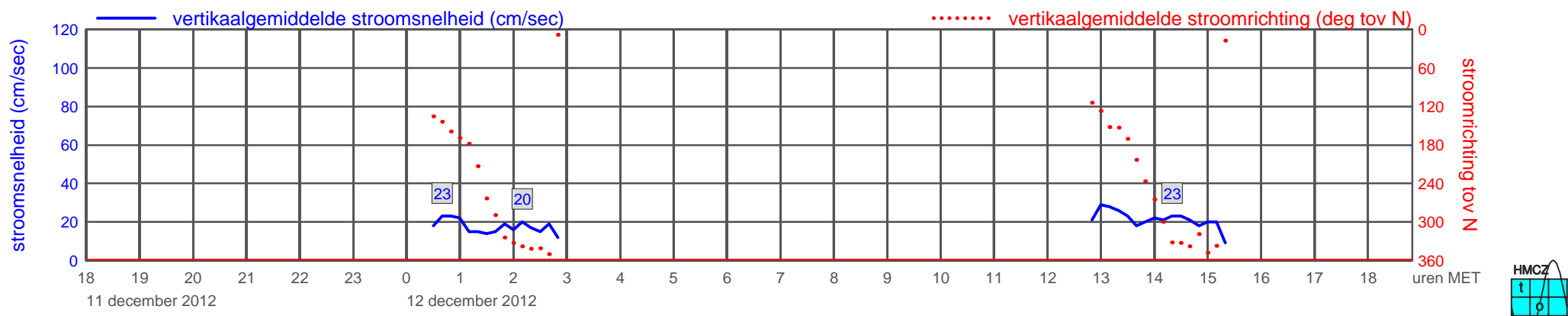
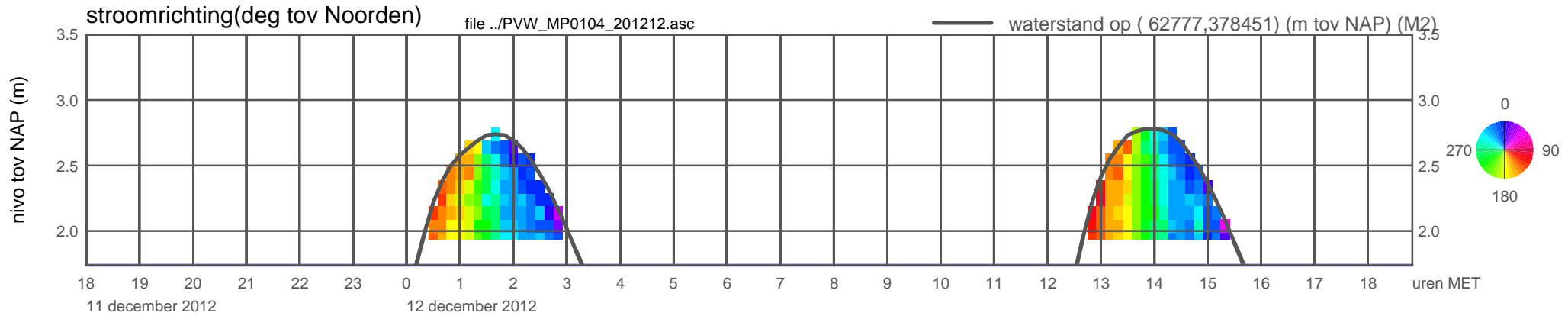
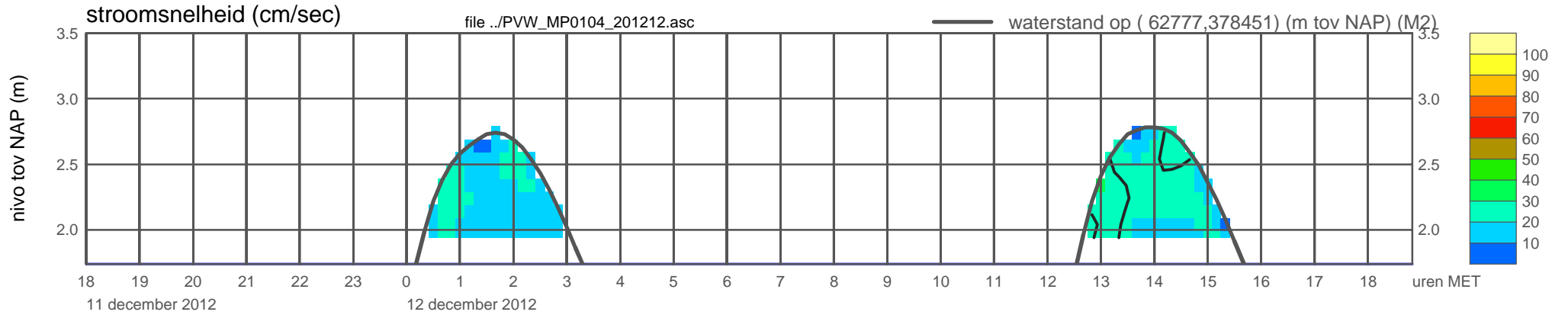
# meetpunt PVW\_MP0104\_201212 ( x=062777 , y=378451 , bodem=NAP +1.74 m sensor=NAP +1.84 m)



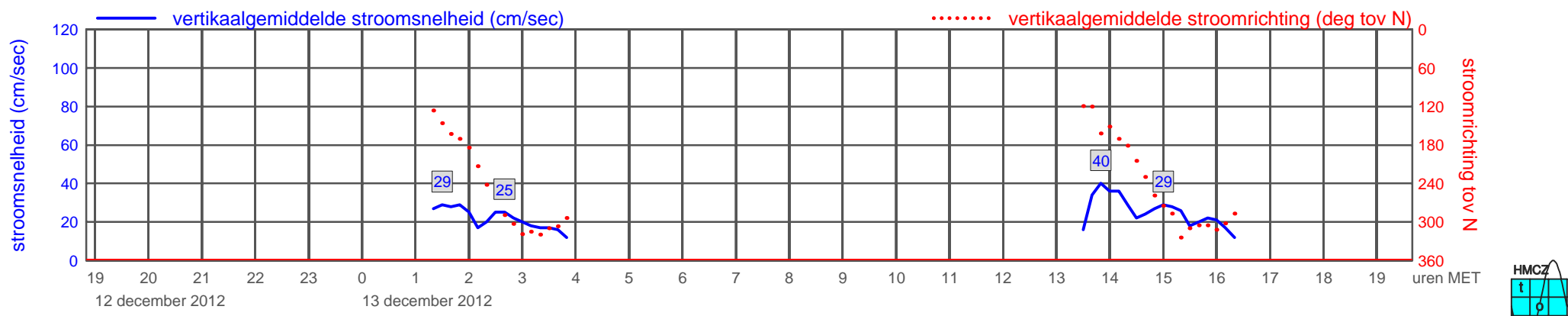
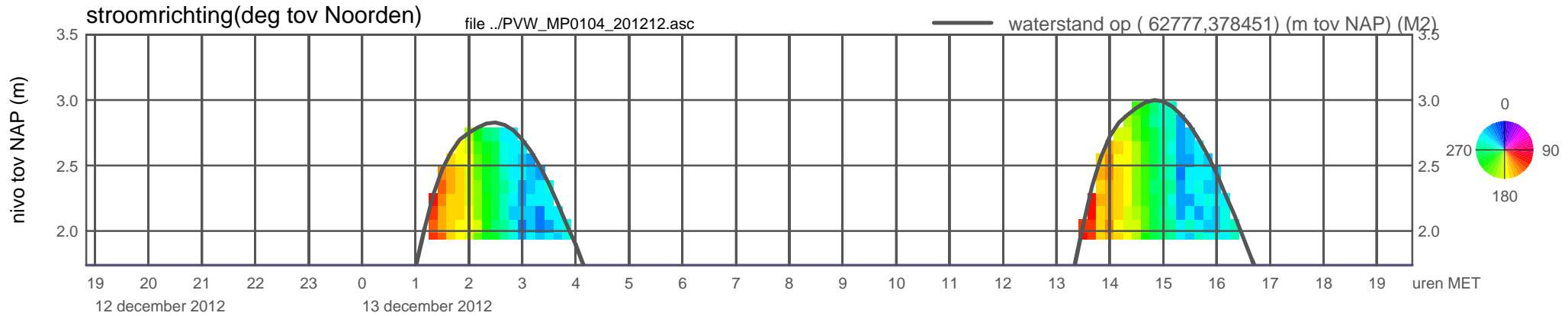
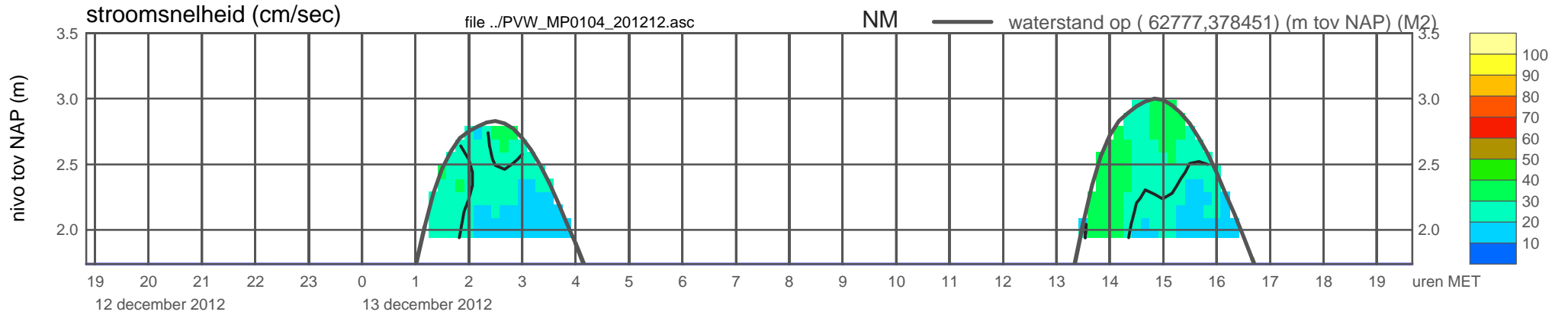
# meetpunt PVW\_MP0104\_201212 ( x=062777 , y=378451 , bodem=NAP +1.74 m sensor=NAP +1.84 m)



# meetpunt PVW\_MP0104\_201212 ( x=062777 , y=378451 , bodem=NAP +1.74 m sensor=NAP +1.84 m)

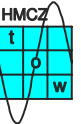
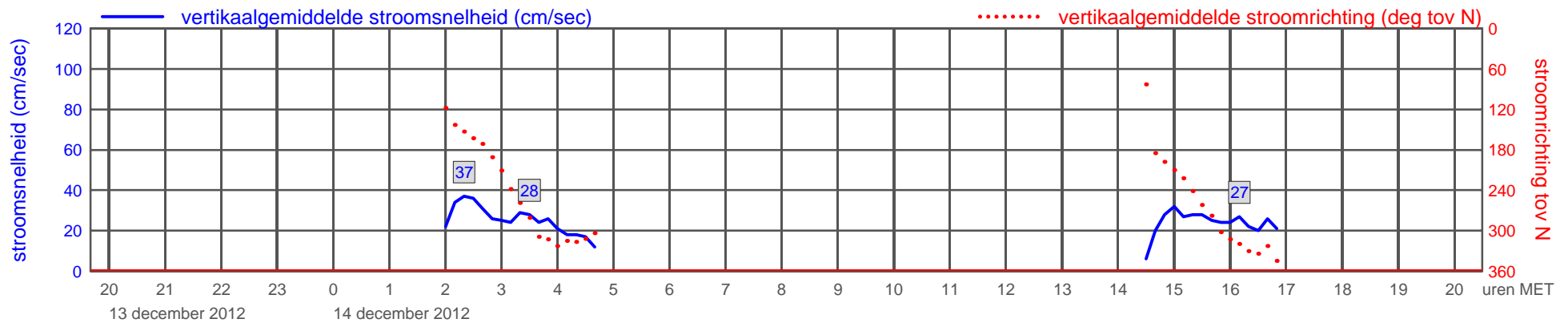
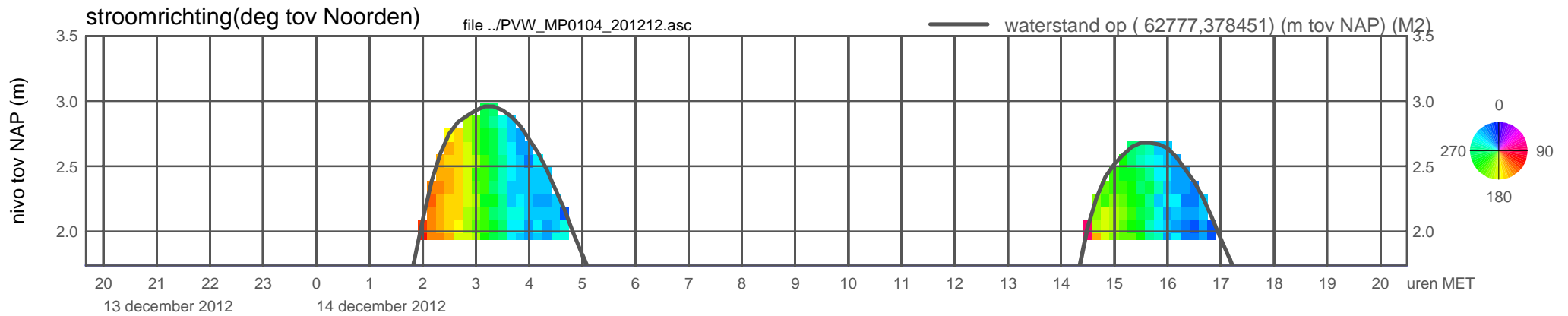
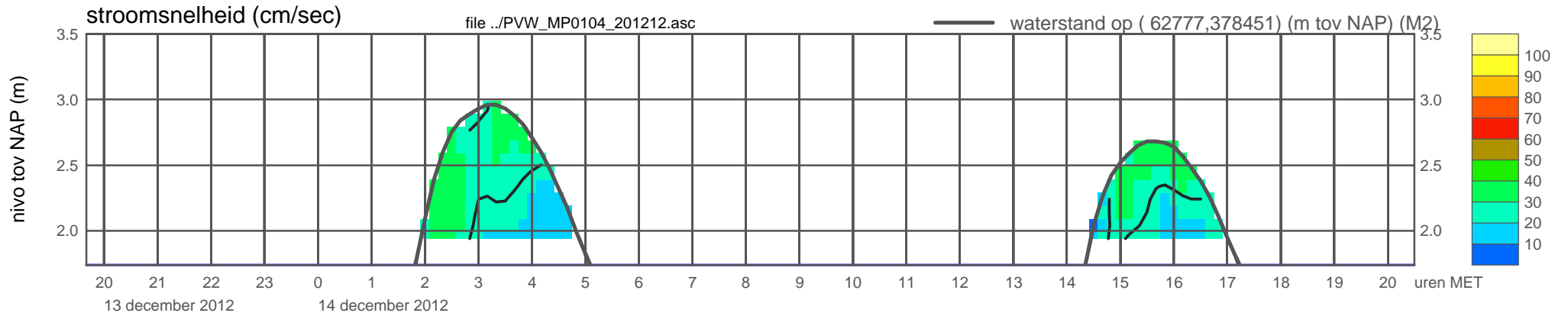


# meetpunt PVW\_MP0104\_201212 ( x=062777 , y=378451 , bodem=NAP +1.74 m sensor=NAP +1.84 m)

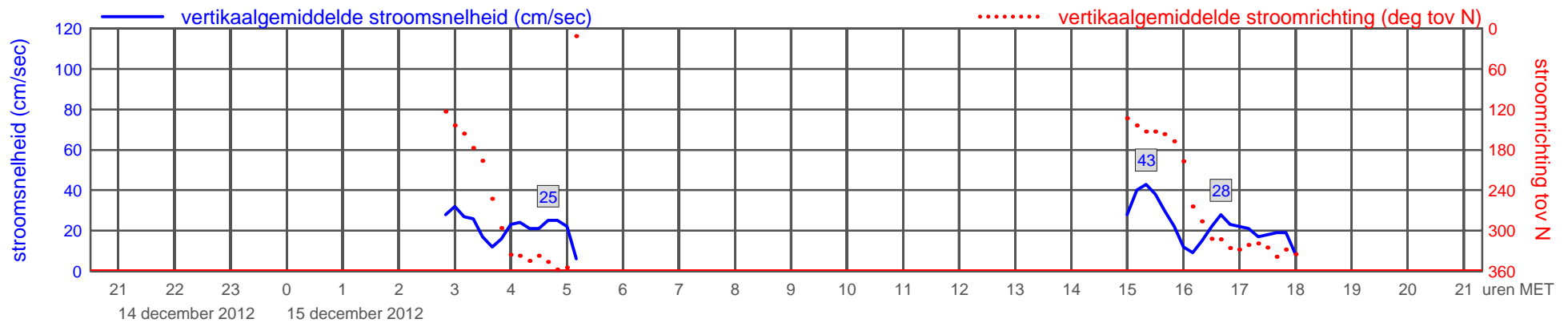
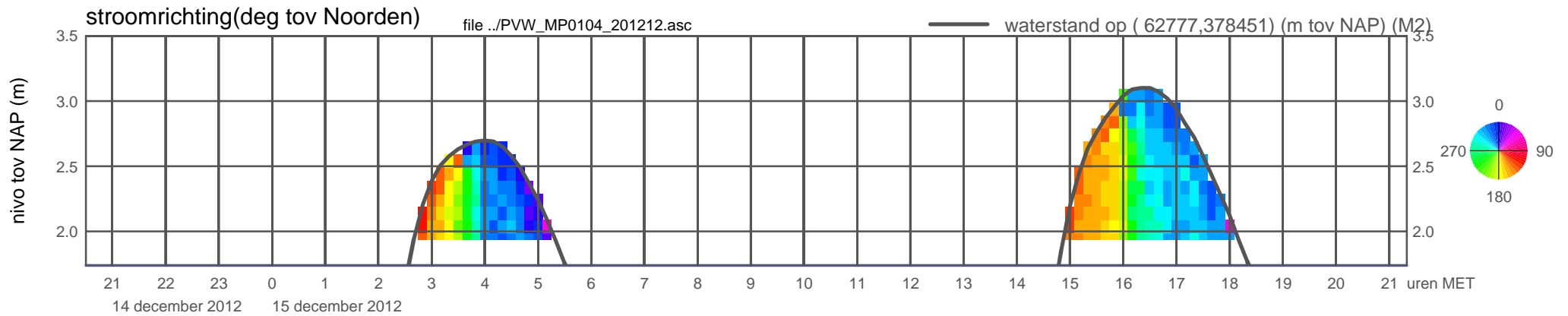
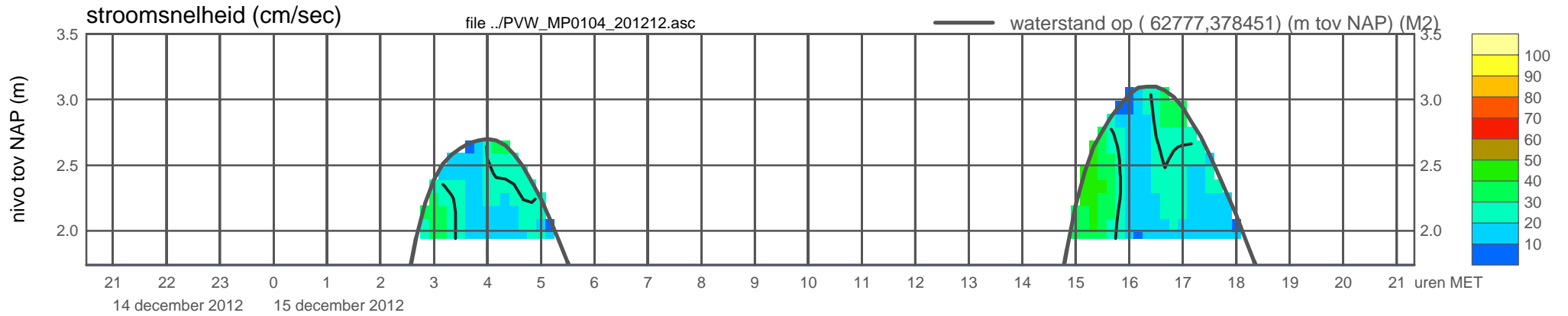




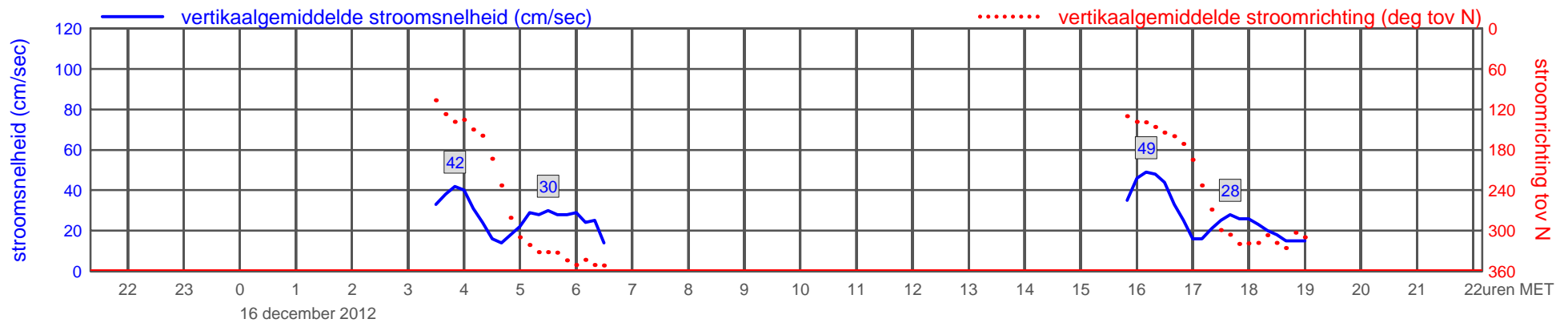
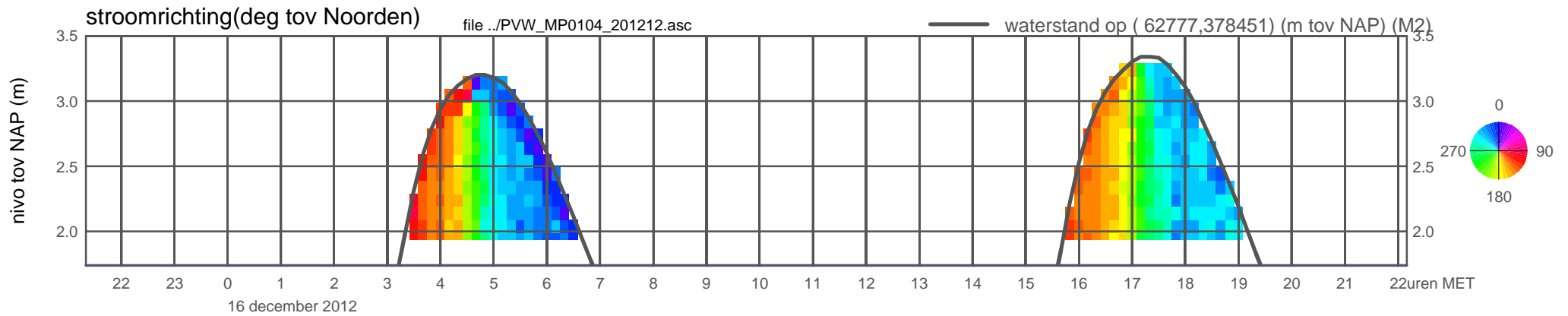
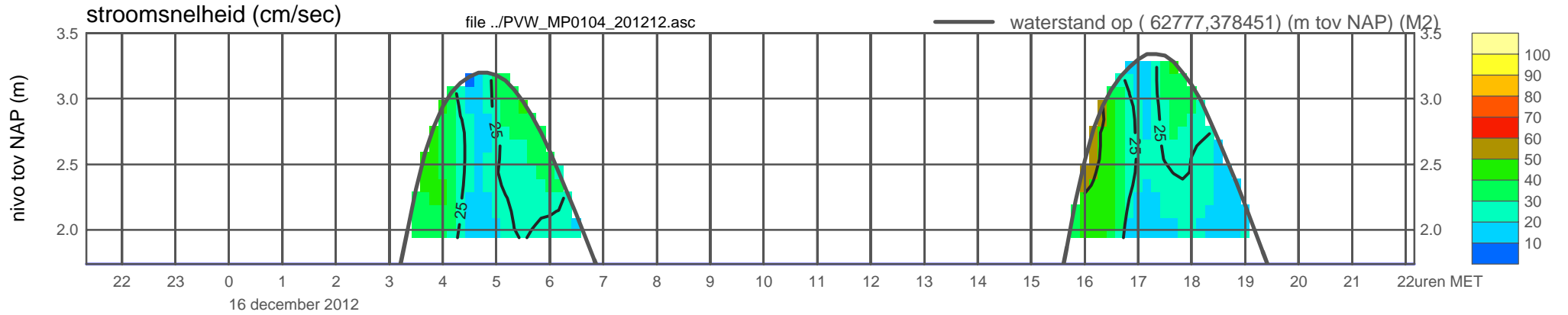
# meetpunt PVW\_MP0104\_201212 ( x=062777 , y=378451 , bodem=NAP +1.74 m sensor=NAP +1.84 m)



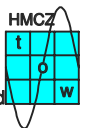
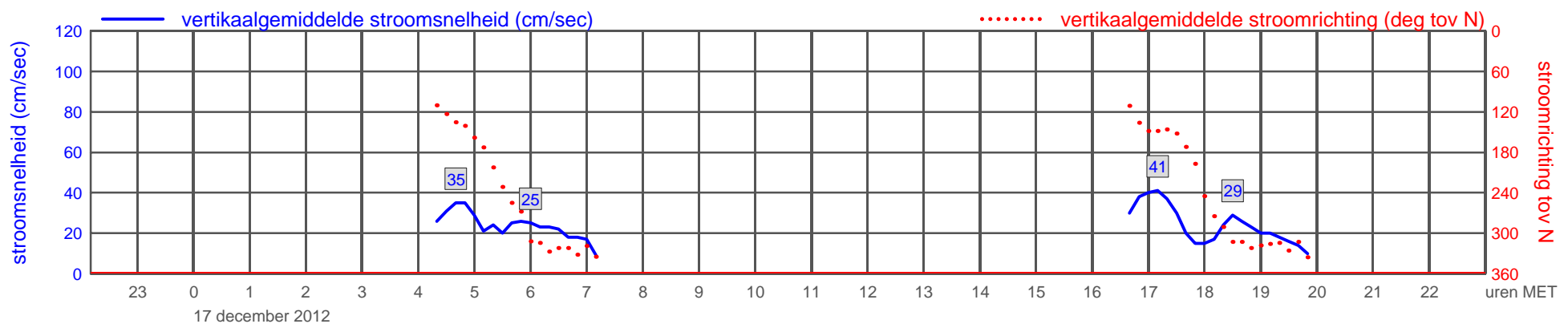
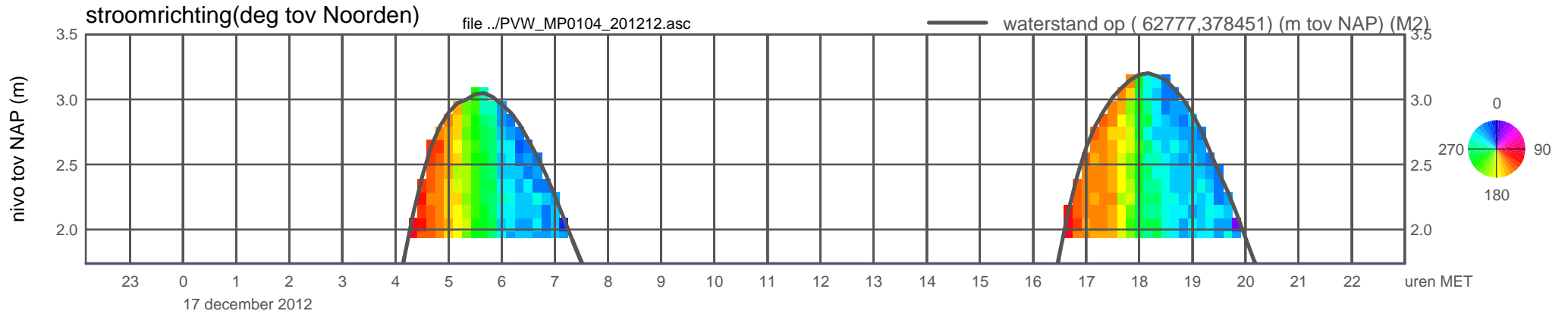
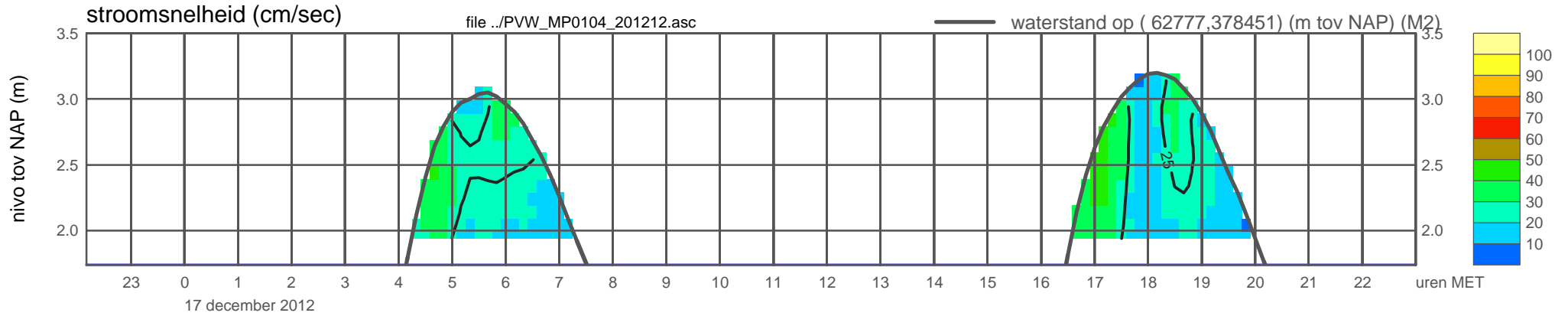
# meetpunt PVW\_MP0104\_201212 ( x=062777 , y=378451 , bodem=NAP +1.74 m sensor=NAP +1.84 m)



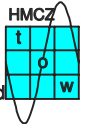
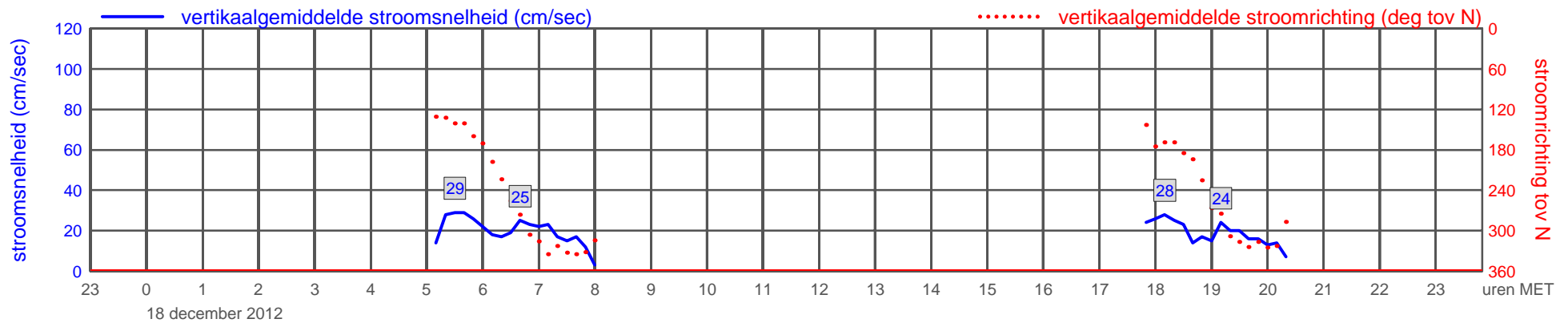
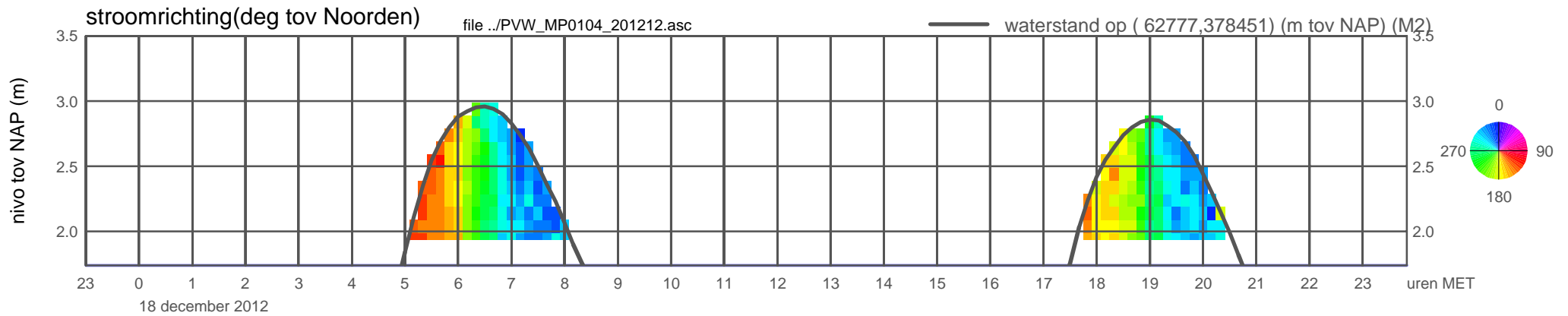
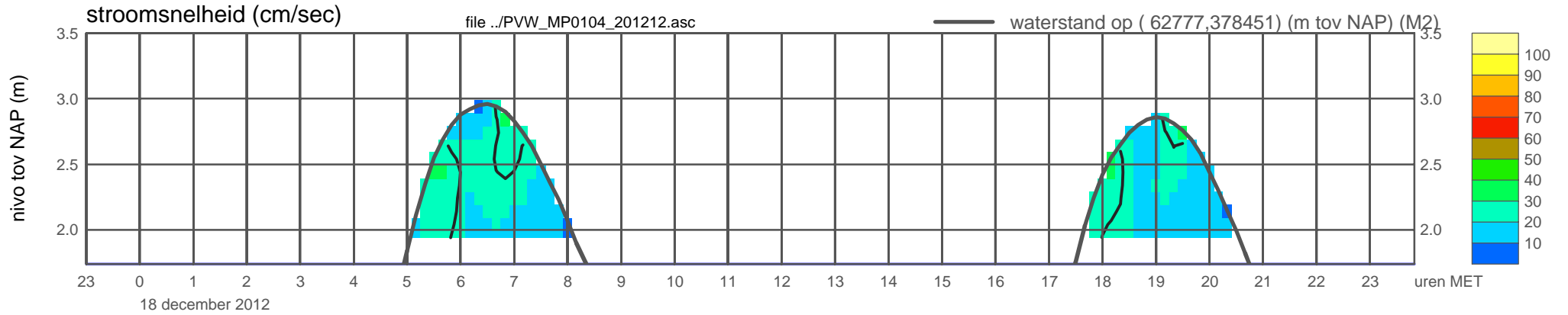
# meetpunt PVW\_MP0104\_201212 ( x=062777 , y=378451 , bodem=NAP +1.74 m sensor=NAP +1.84 m)



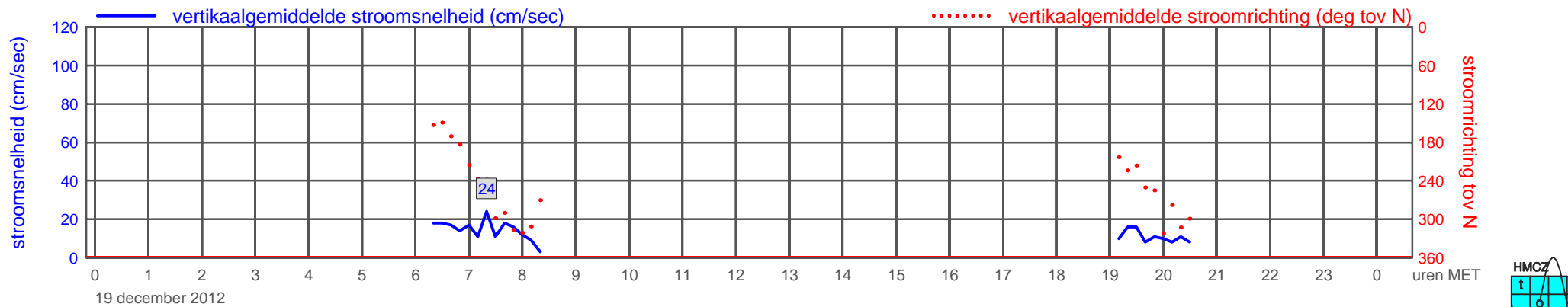
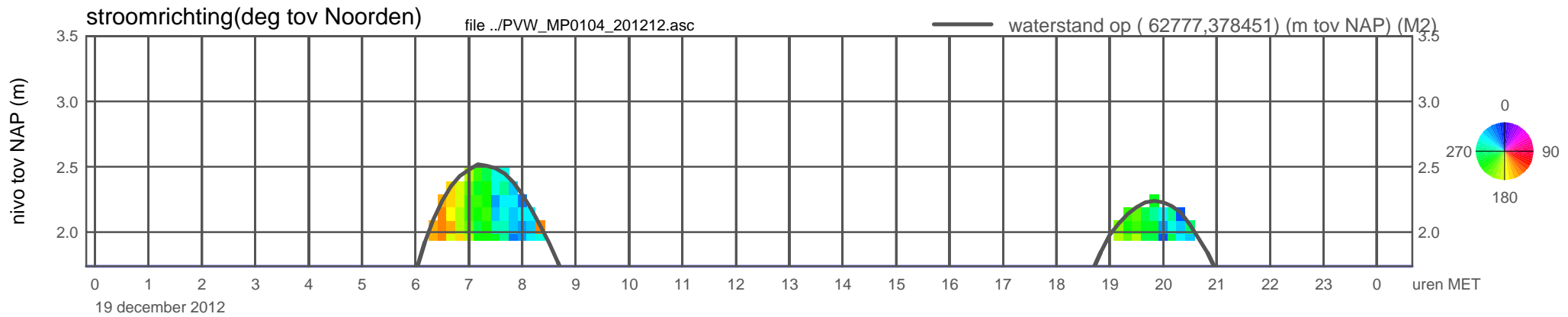
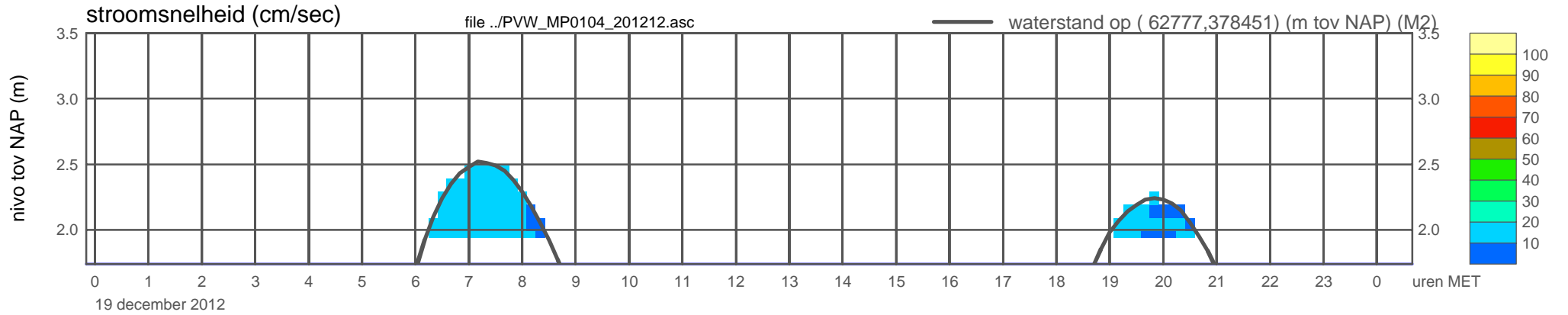
# meetpunt PVW\_MP0104\_201212 ( x=062777 , y=378451 , bodem=NAP +1.74 m sensor=NAP +1.84 m)



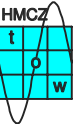
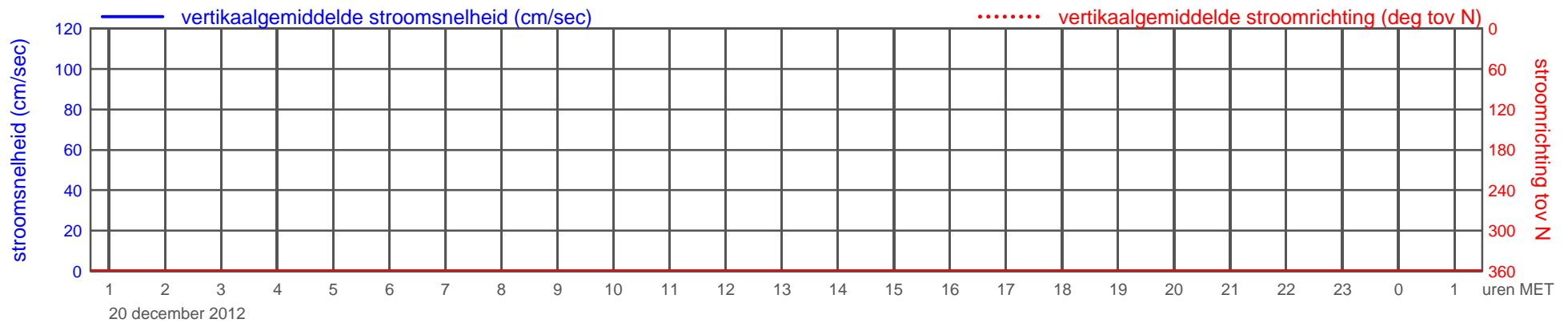
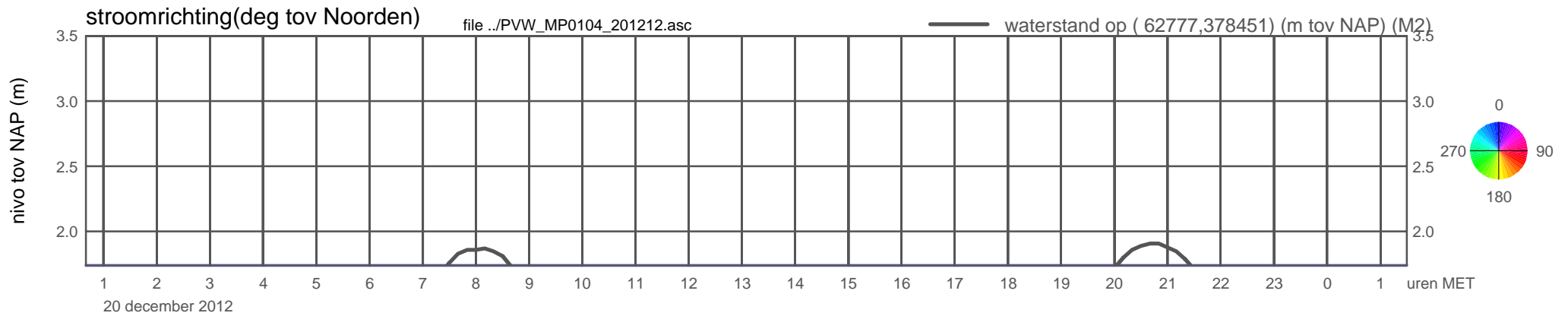
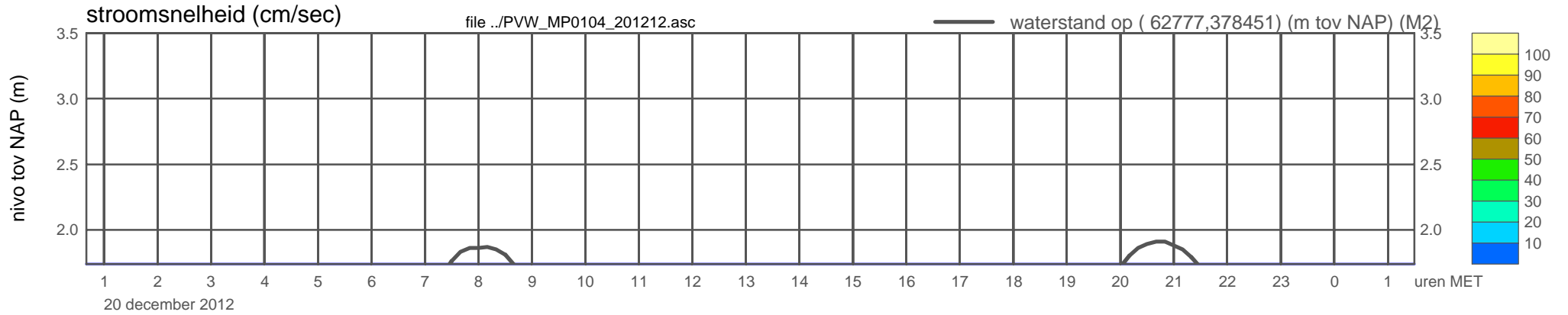
# meetpunt PVW\_MP0104\_201212 ( x=062777 , y=378451 , bodem=NAP +1.74 m sensor=NAP +1.84 m)



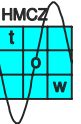
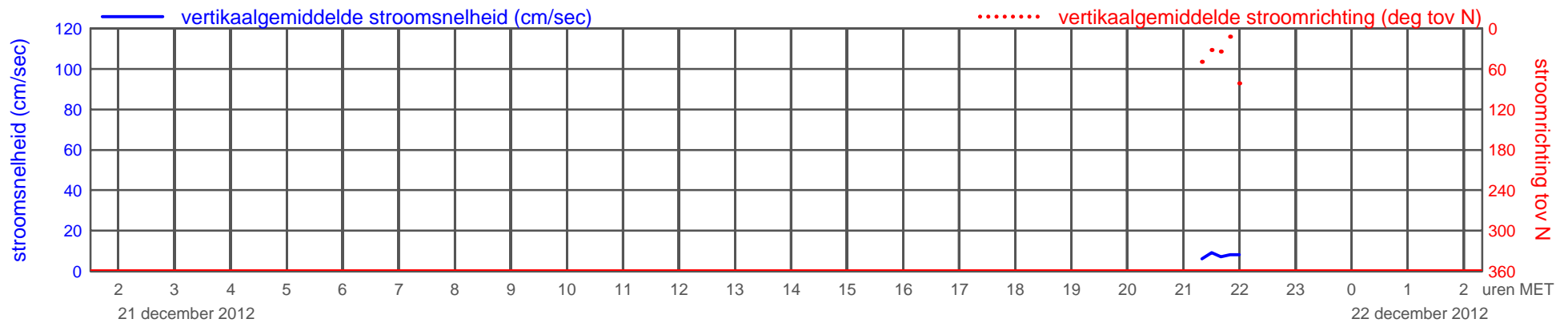
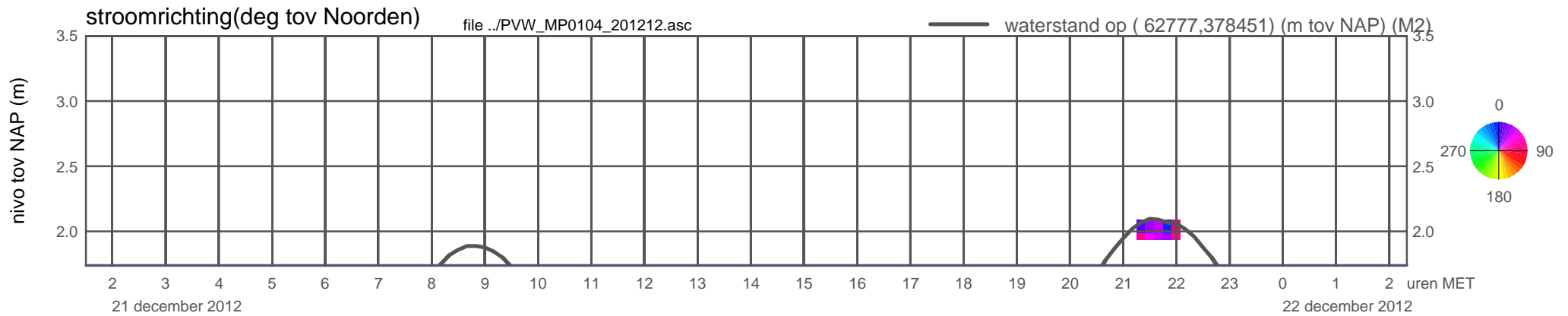
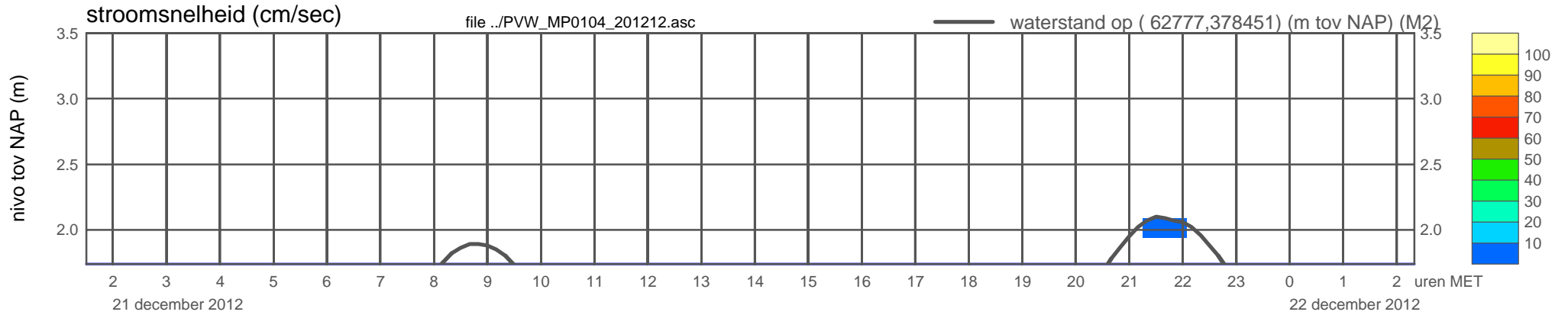
# meetpunt PVW\_MP0104\_201212 ( x=062777 , y=378451 , bodem=NAP +1.74 m sensor=NAP +1.84 m)



# meetpunt PVW\_MP0104\_201212 ( x=062777 , y=378451 , bodem=NAP +1.74 m sensor=NAP +1.84 m)

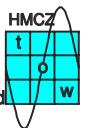
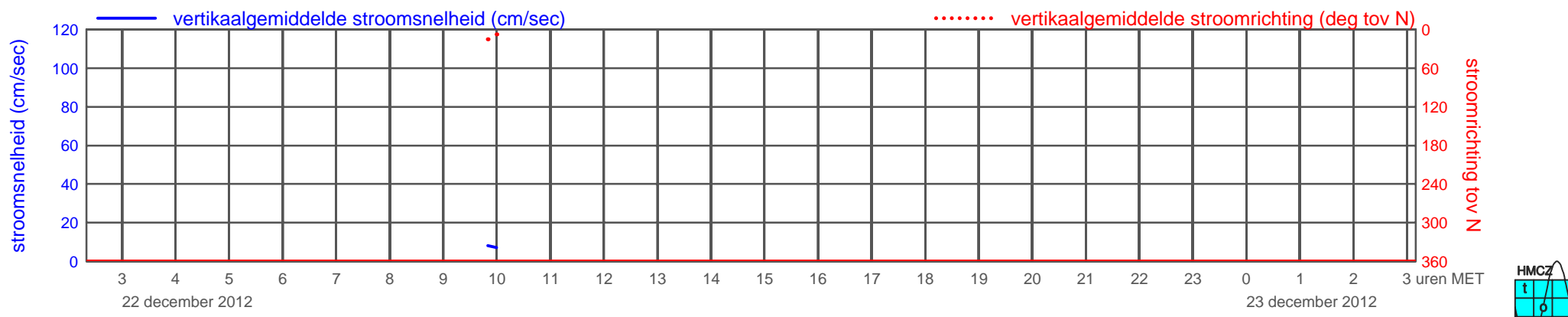
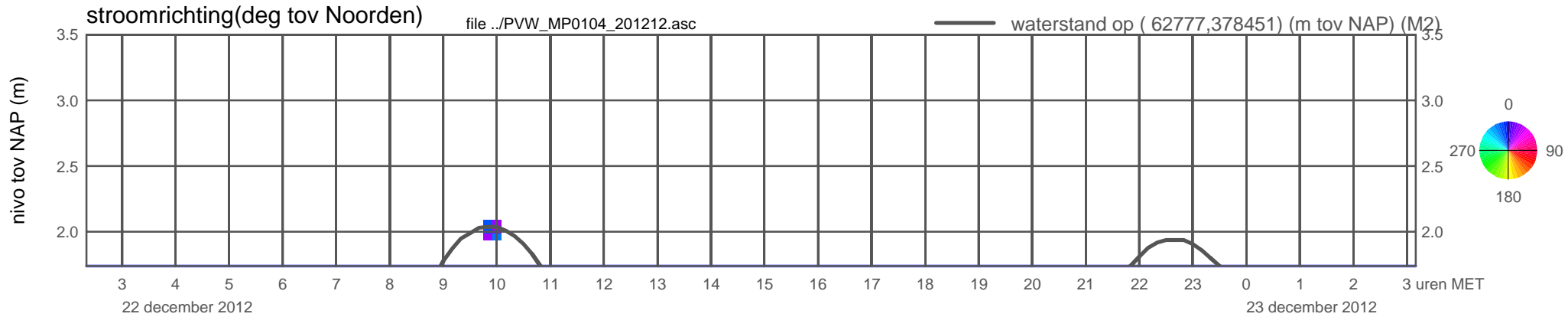
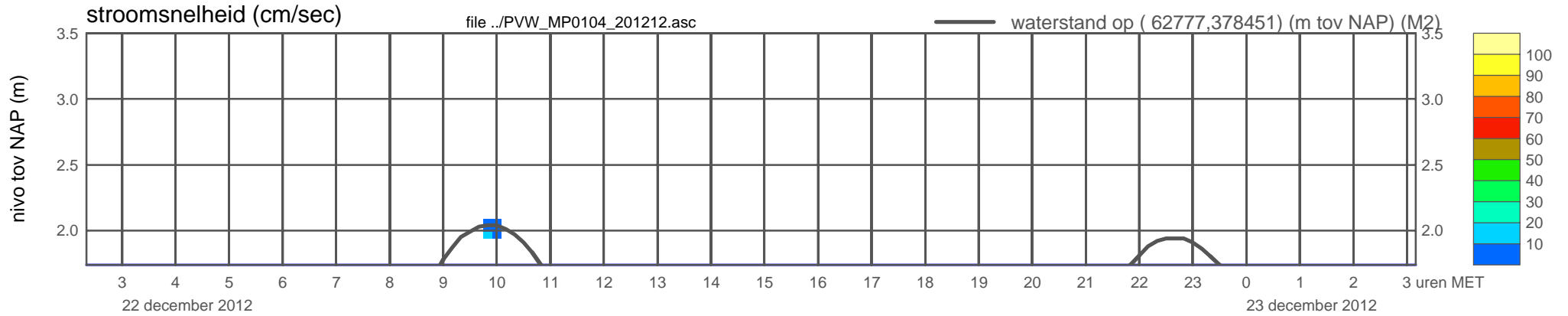


# meetpunt PVW\_MP0104\_201212 ( x=062777 , y=378451 , bodem=NAP +1.74 m sensor=NAP +1.84 m)

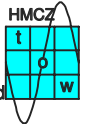
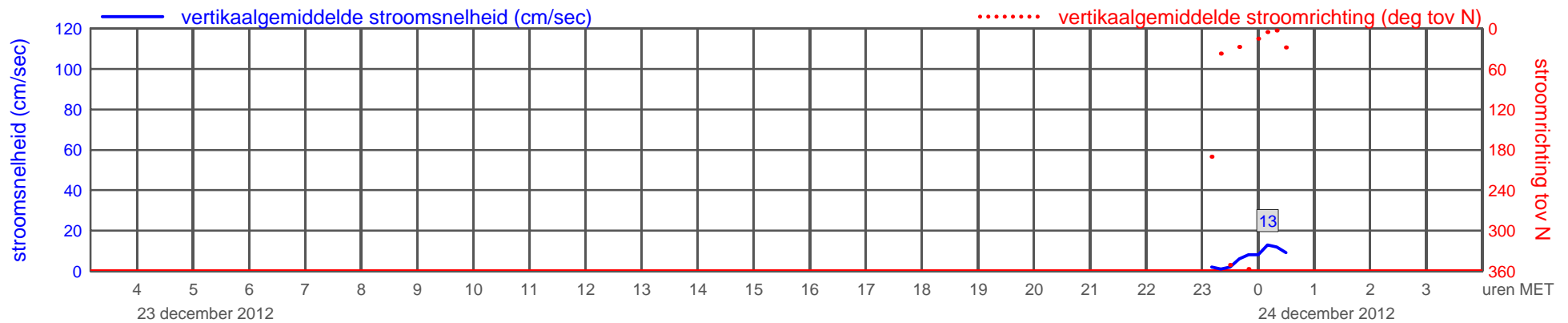
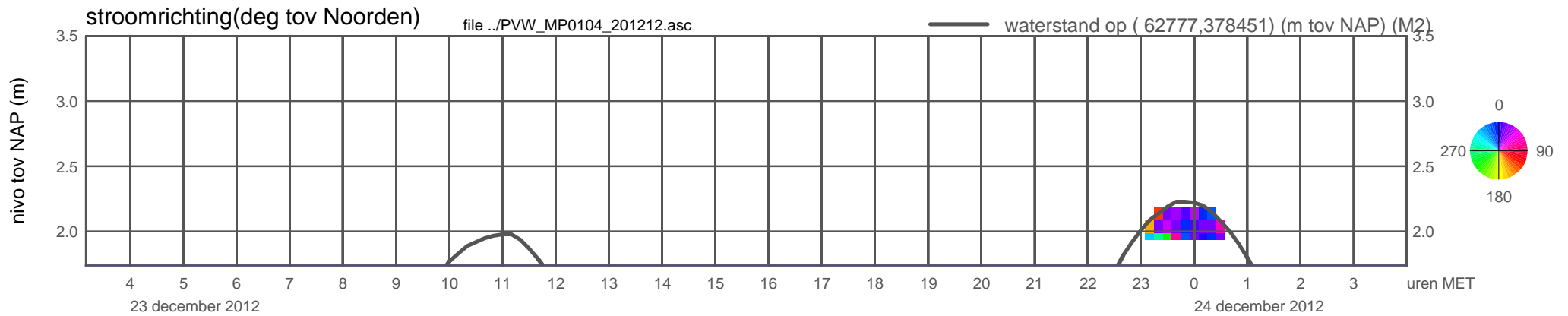
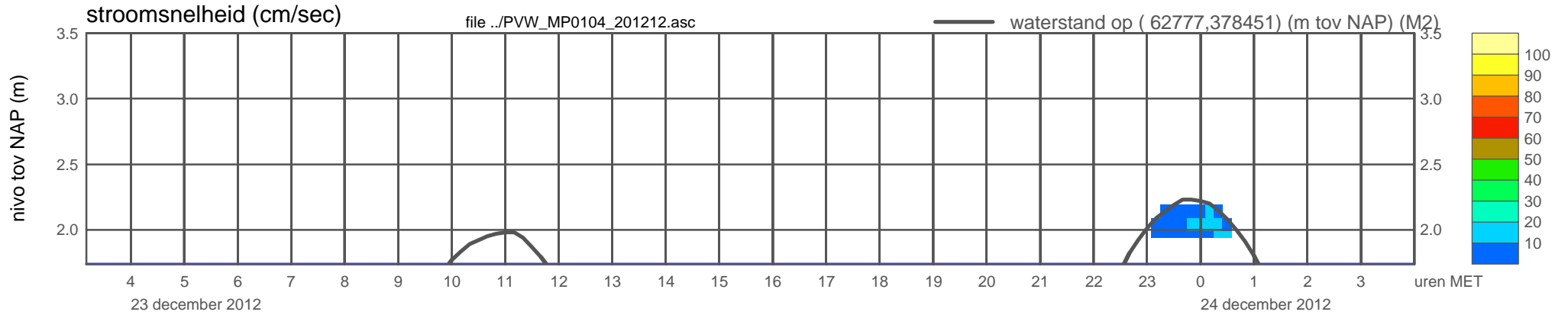




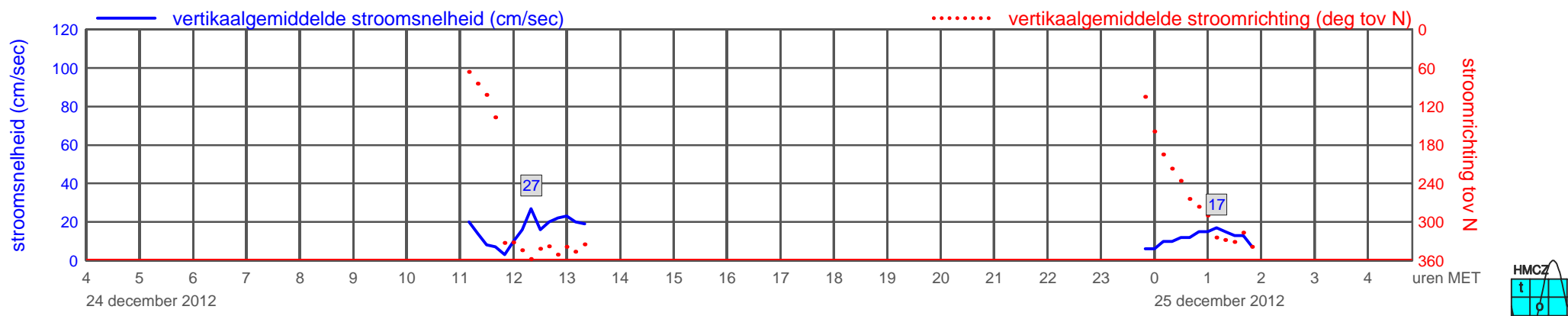
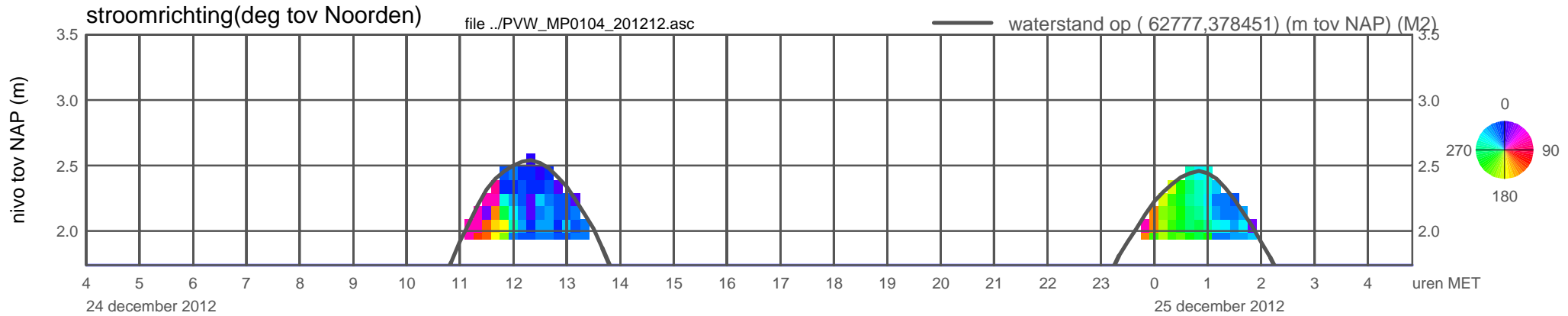
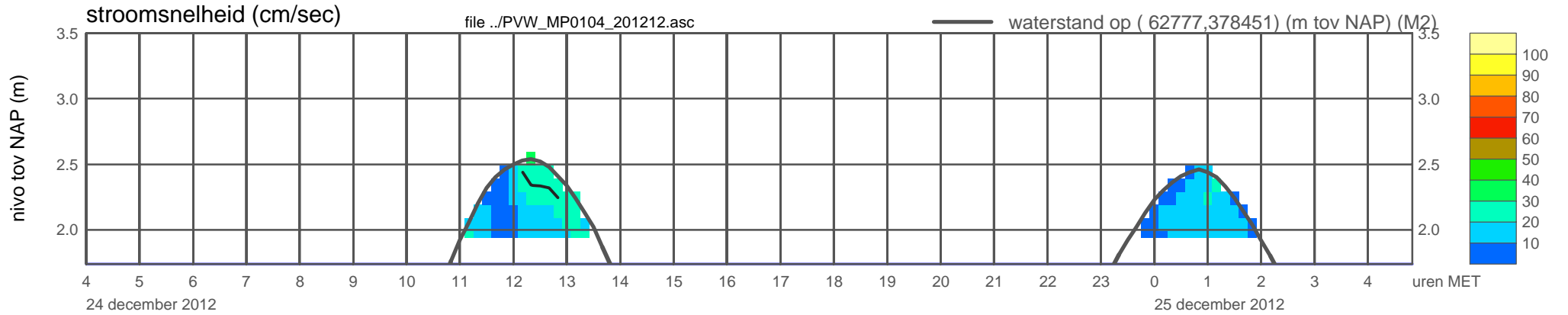
# meetpunt PVW\_MP0104\_201212 ( x=062777 , y=378451 , bodem=NAP +1.74 m sensor=NAP +1.84 m)



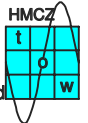
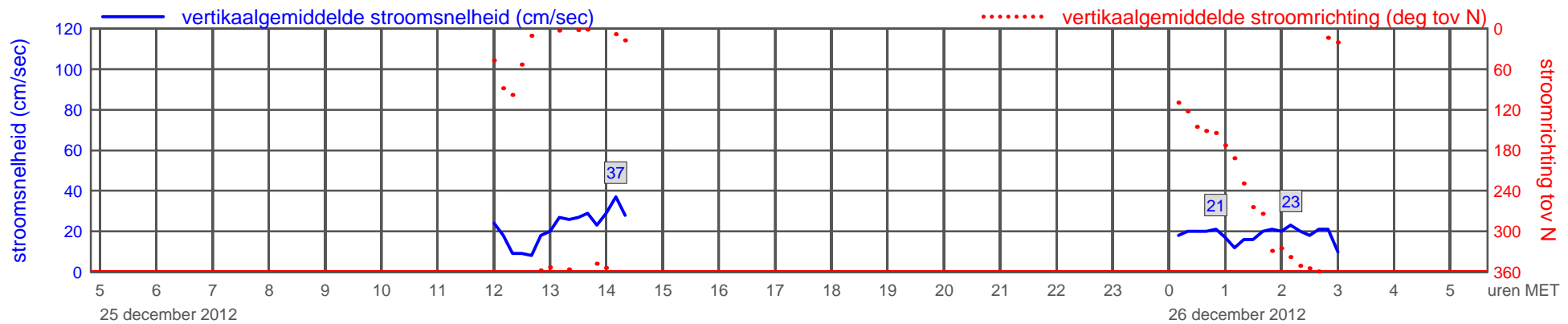
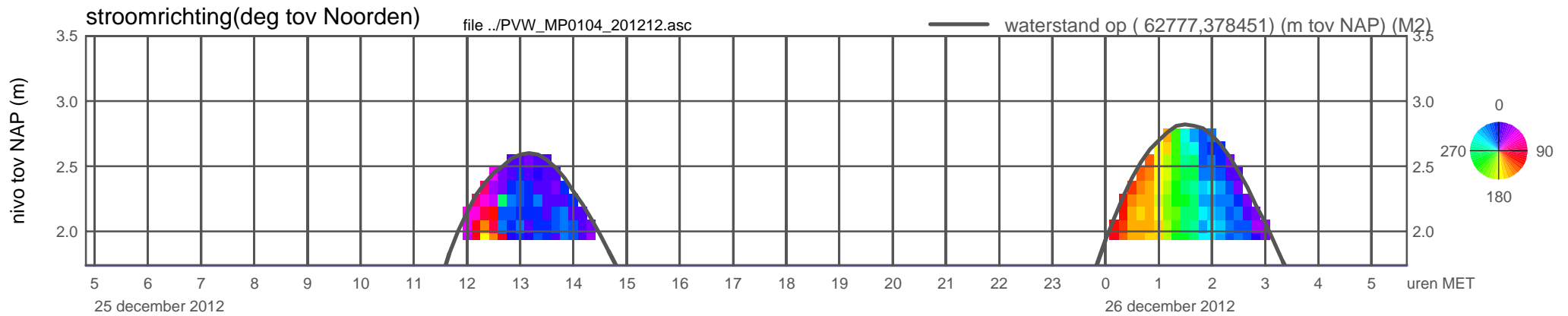
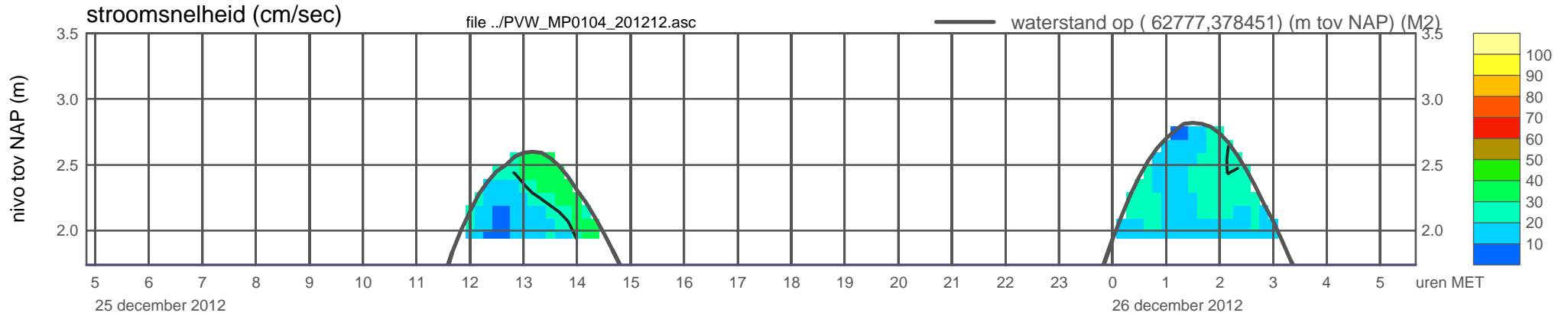
# meetpunt PVW\_MP0104\_201212 ( x=062777 , y=378451 , bodem=NAP +1.74 m sensor=NAP +1.84 m)



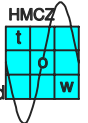
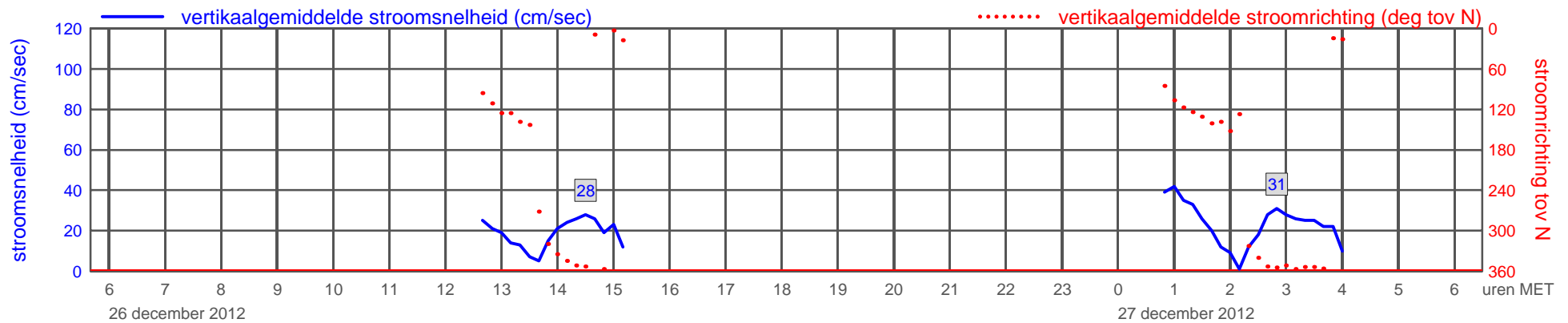
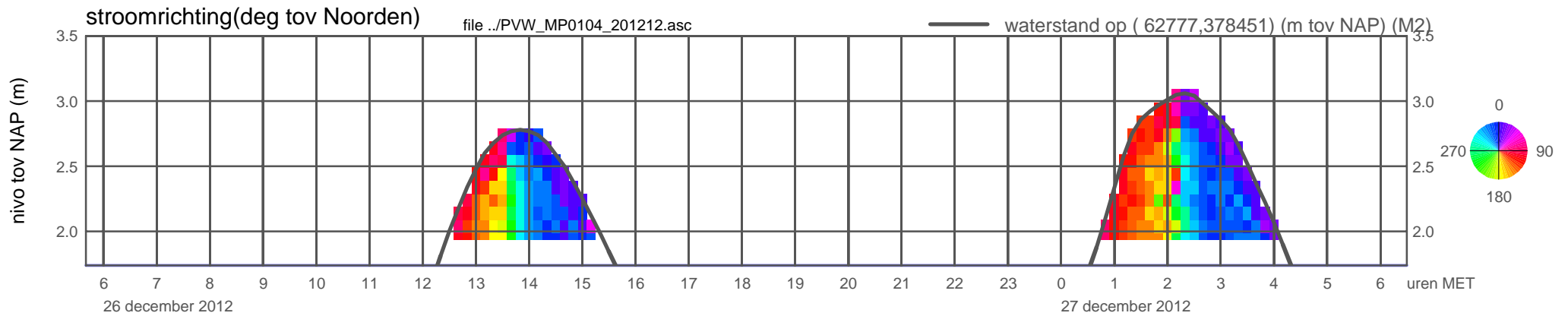
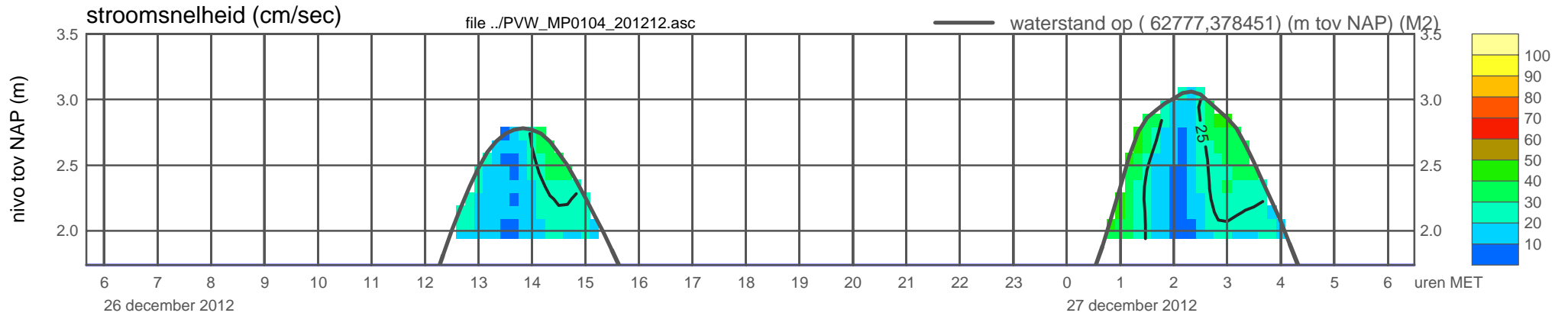
# meetpunt PVW\_MP0104\_201212 ( x=062777 , y=378451 , bodem=NAP +1.74 m sensor=NAP +1.84 m)



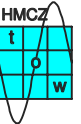
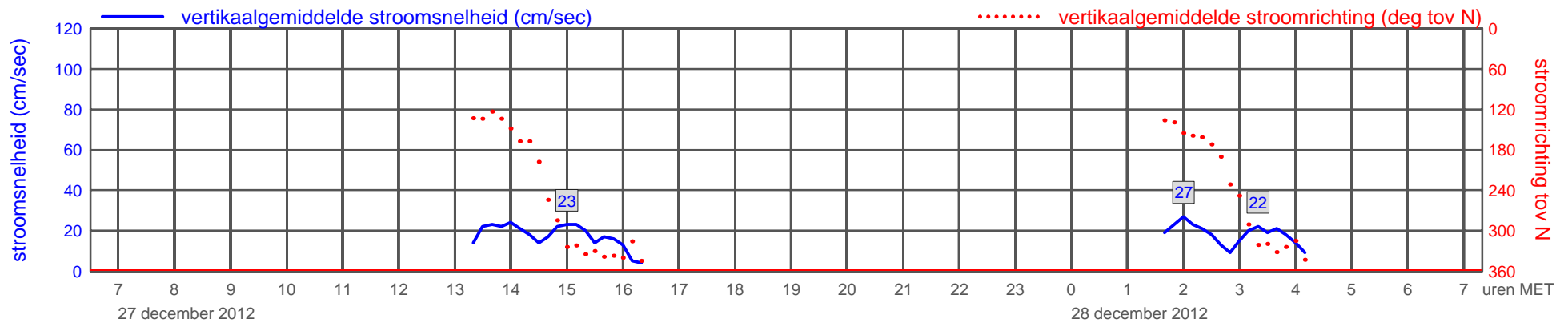
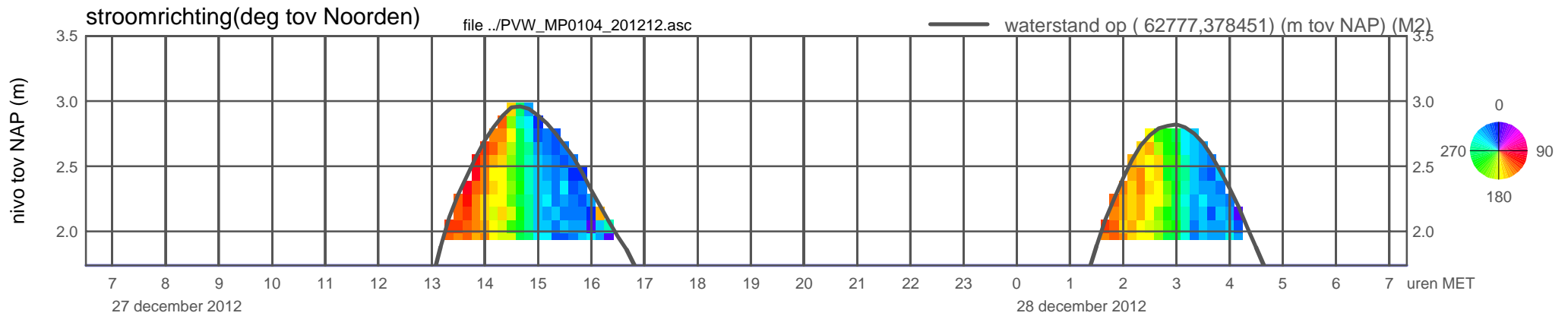
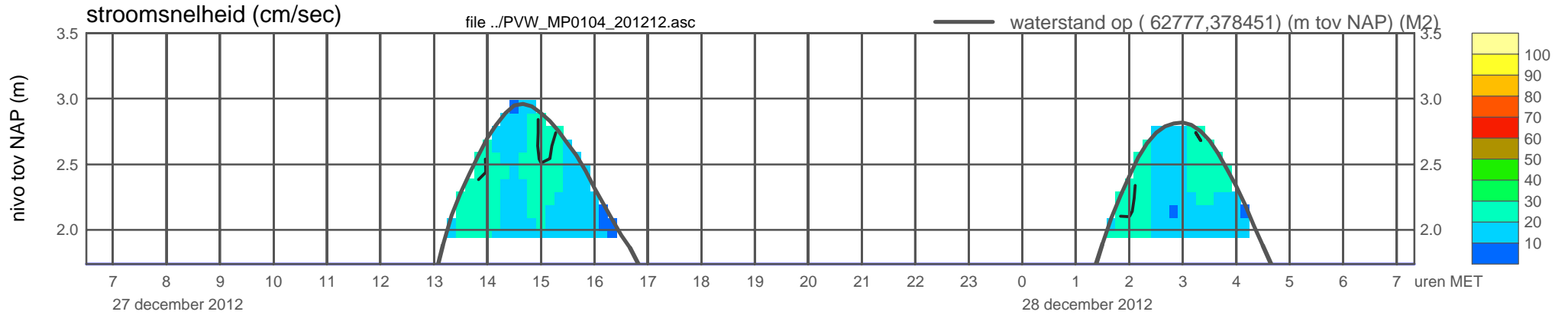
# meetpunt PVW\_MP0104\_201212 ( x=062777 , y=378451 , bodem=NAP +1.74 m sensor=NAP +1.84 m)



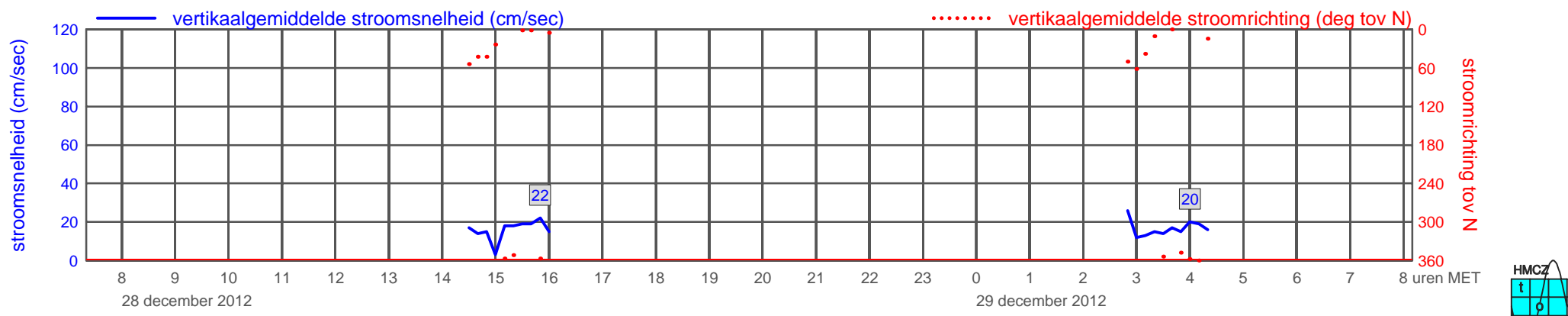
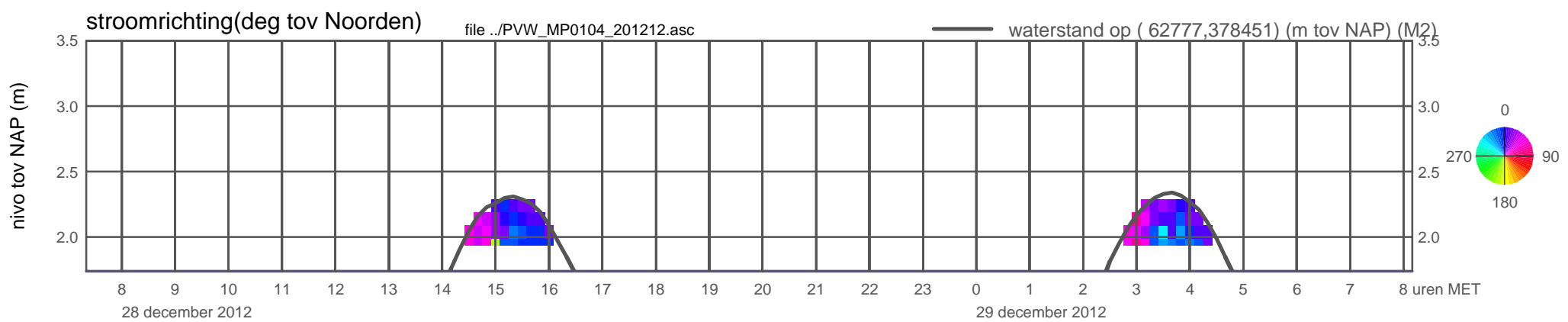
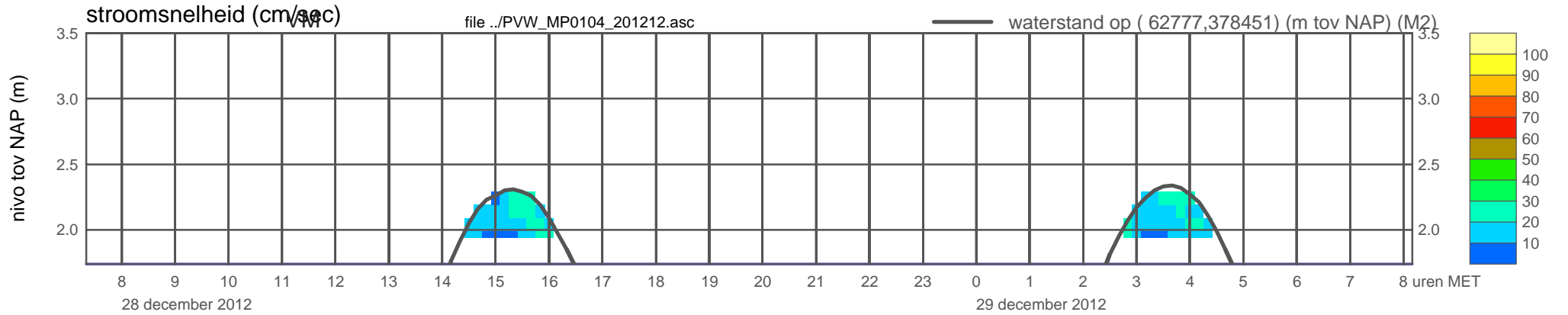
# meetpunt PVW\_MP0104\_201212 ( x=062777 , y=378451 , bodem=NAP +1.74 m sensor=NAP +1.84 m)



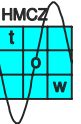
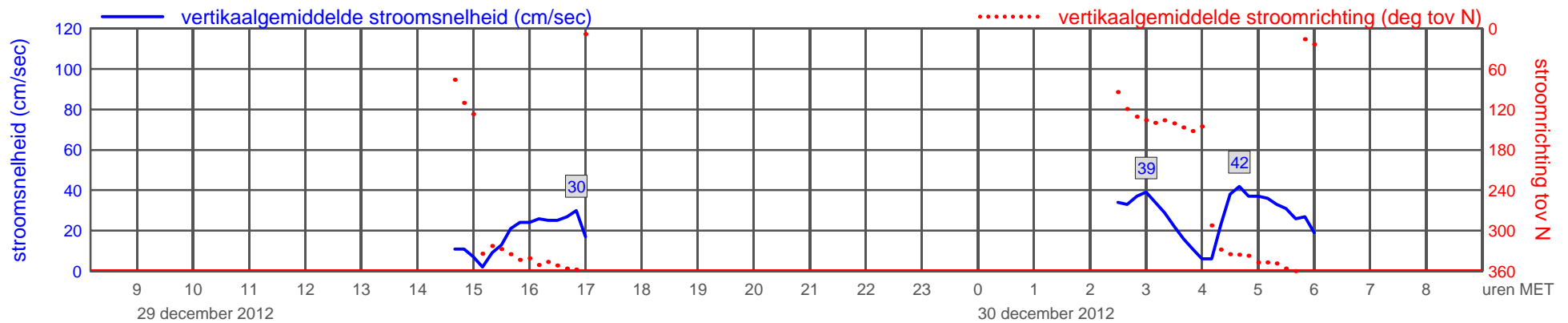
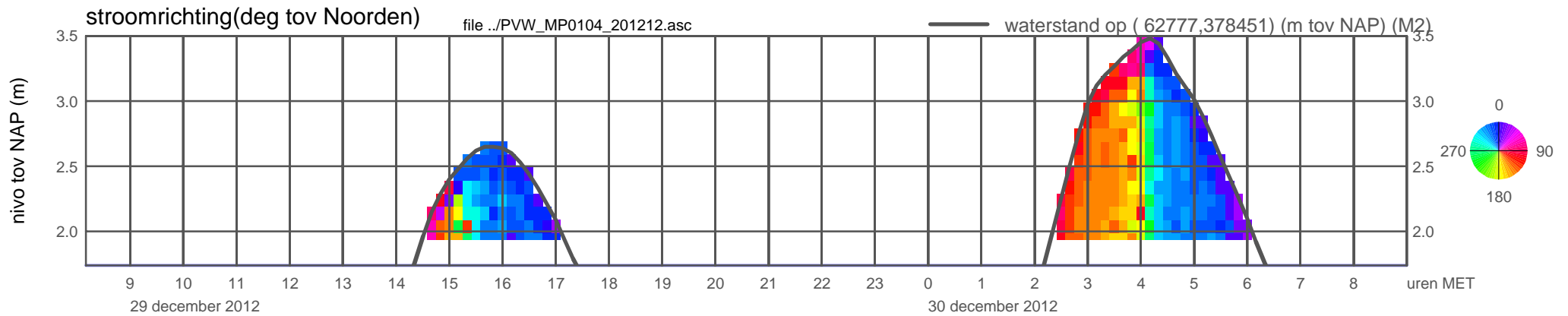
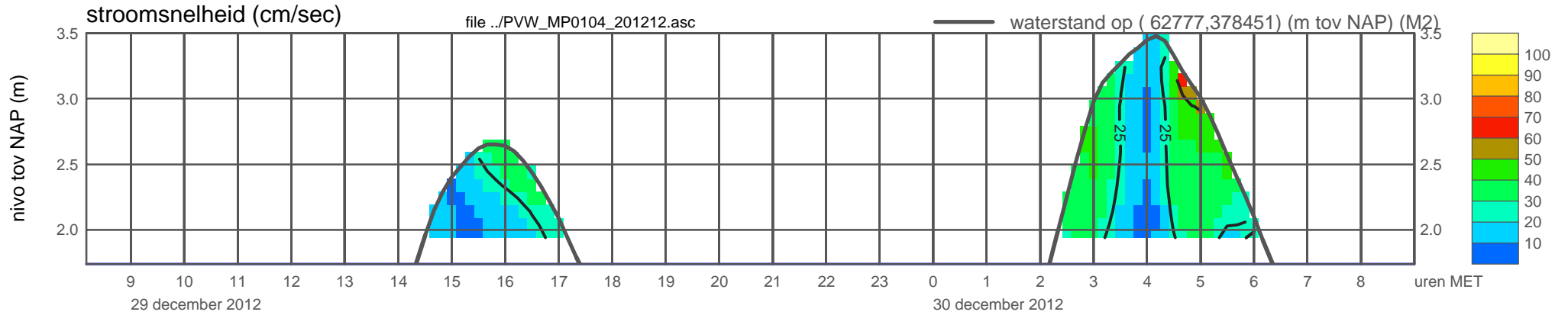
# meetpunt PVW\_MP0104\_201212 ( x=062777 , y=378451 , bodem=NAP +1.74 m sensor=NAP +1.84 m)



# meetpunt PVW\_MP0104\_201212 ( x=062777 , y=378451 , bodem=NAP +1.74 m sensor=NAP +1.84 m)

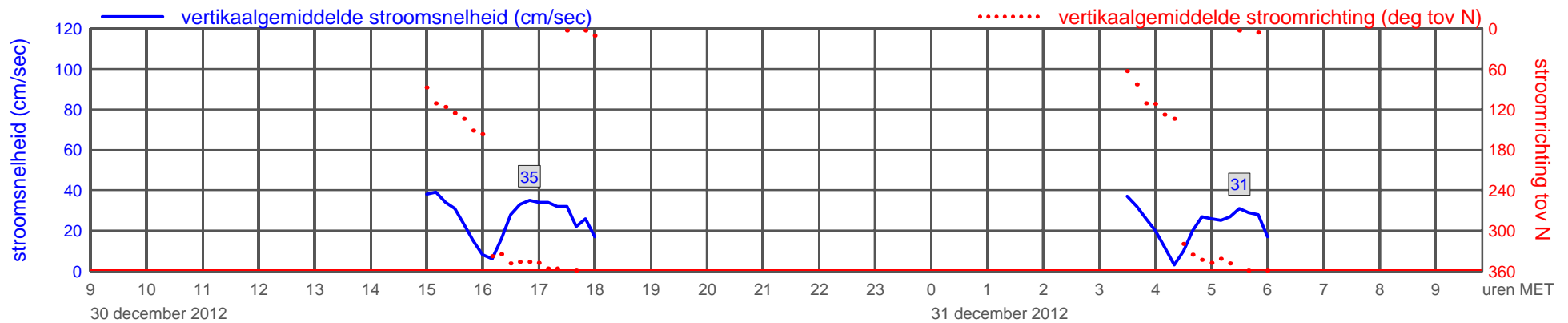
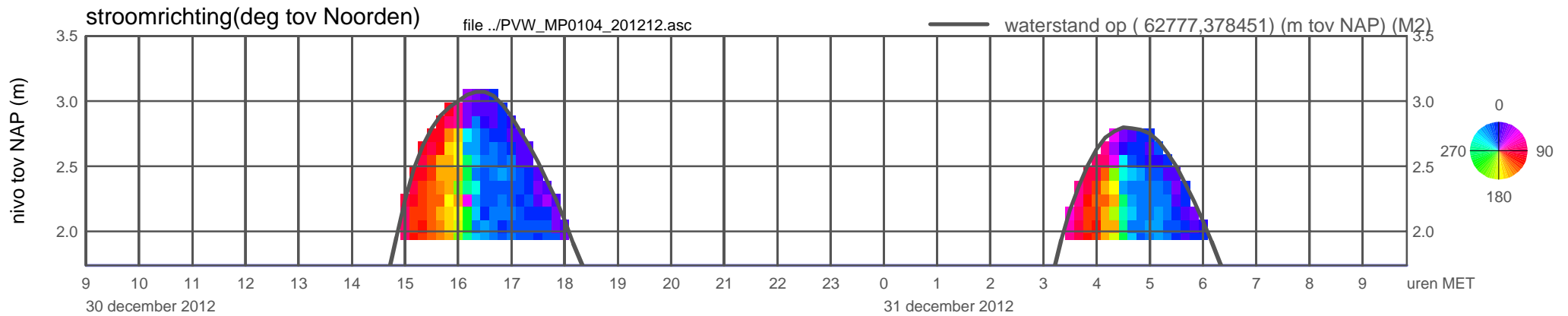
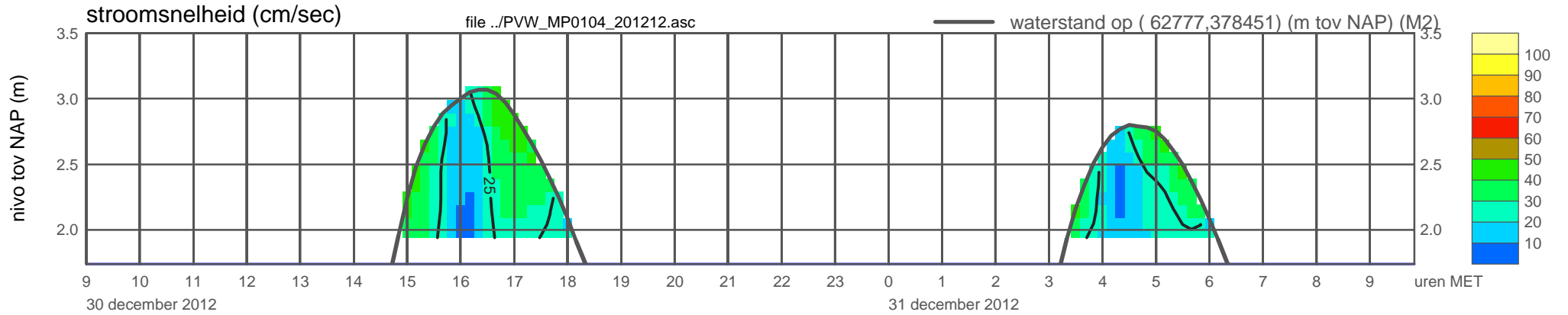


# meetpunt PVW\_MP0104\_201212 ( x=062777 , y=378451 , bodem=NAP +1.74 m sensor=NAP +1.84 m)

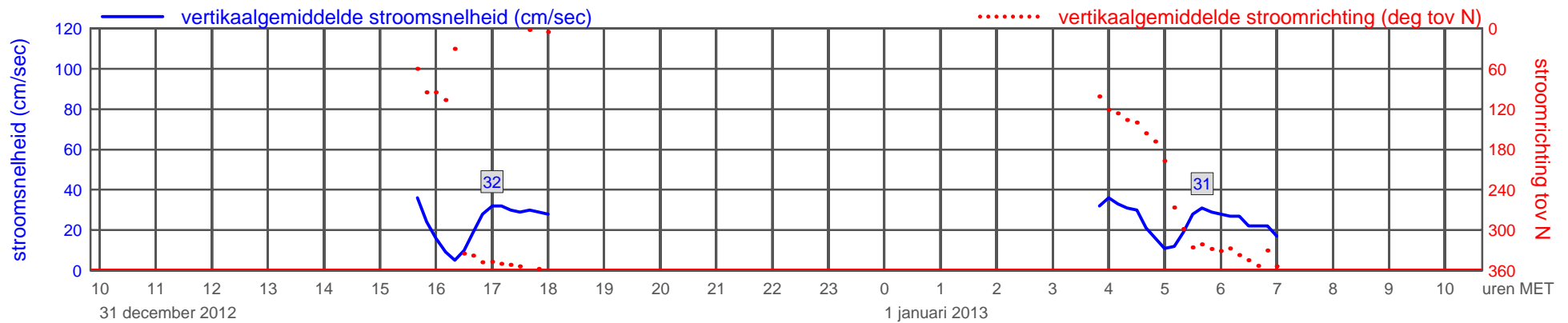
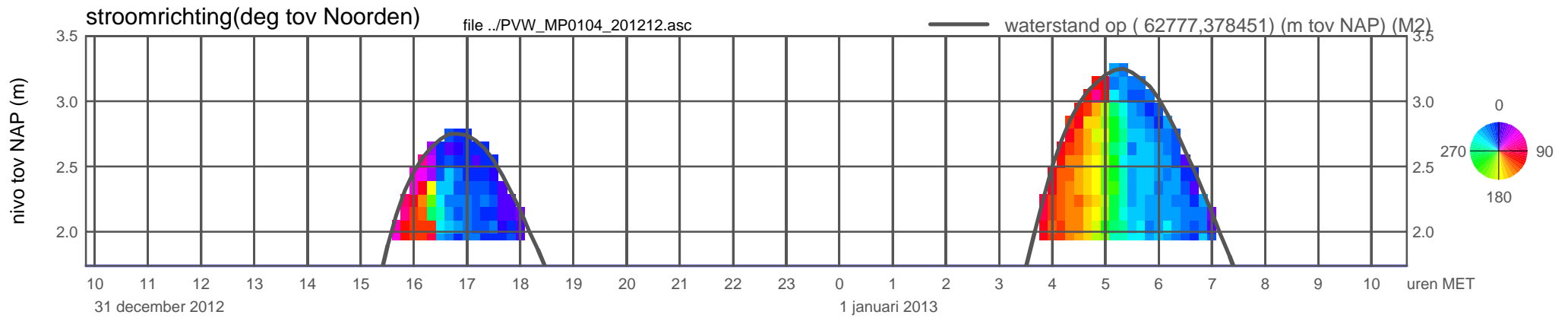
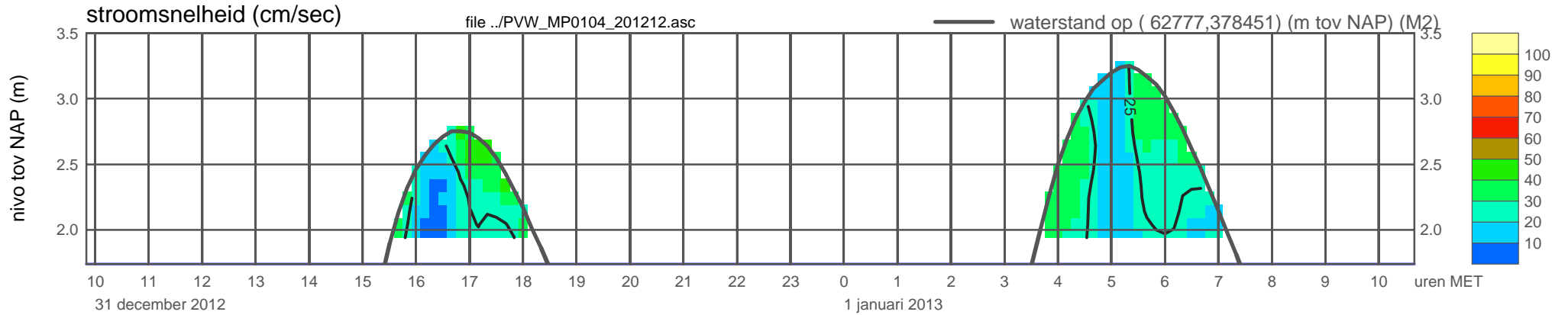




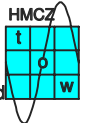
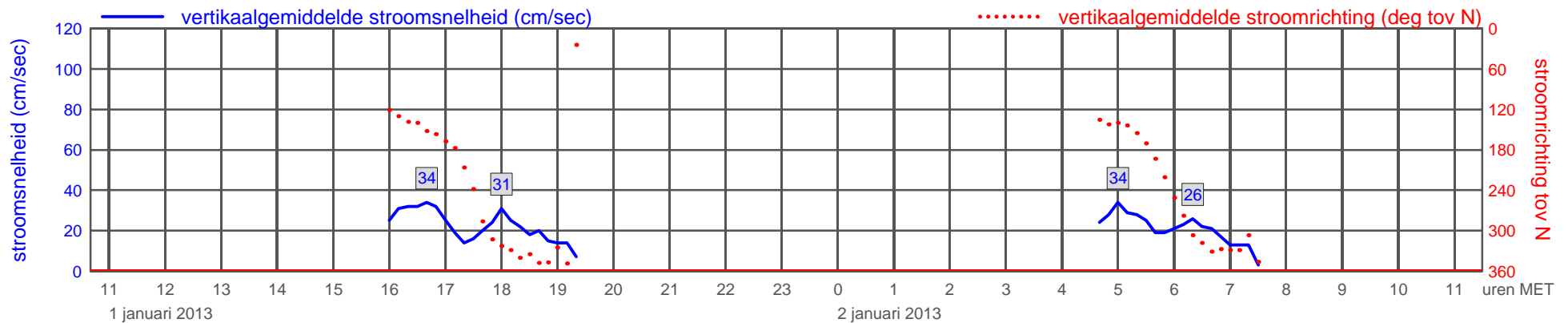
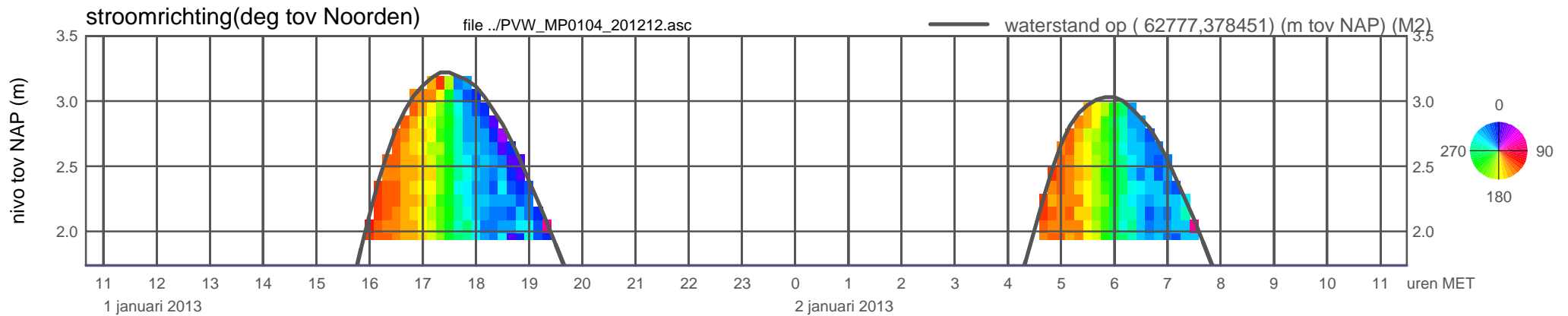
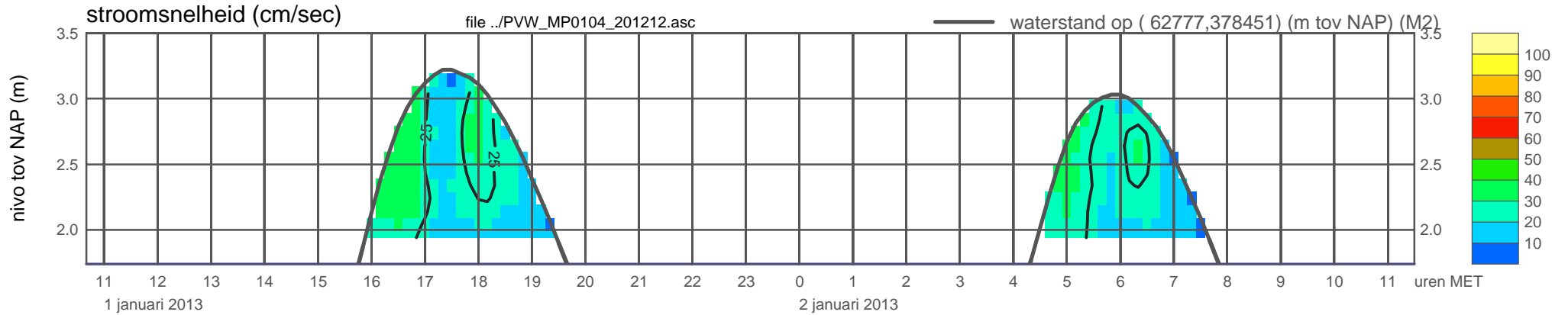
# meetpunt PVW\_MP0104\_201212 ( x=062777 , y=378451 , bodem=NAP +1.74 m sensor=NAP +1.84 m)



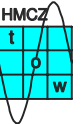
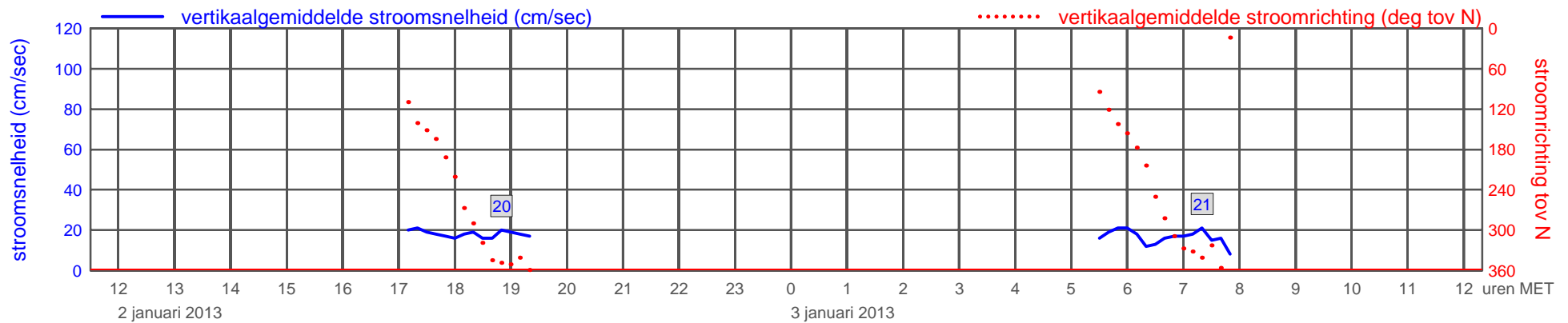
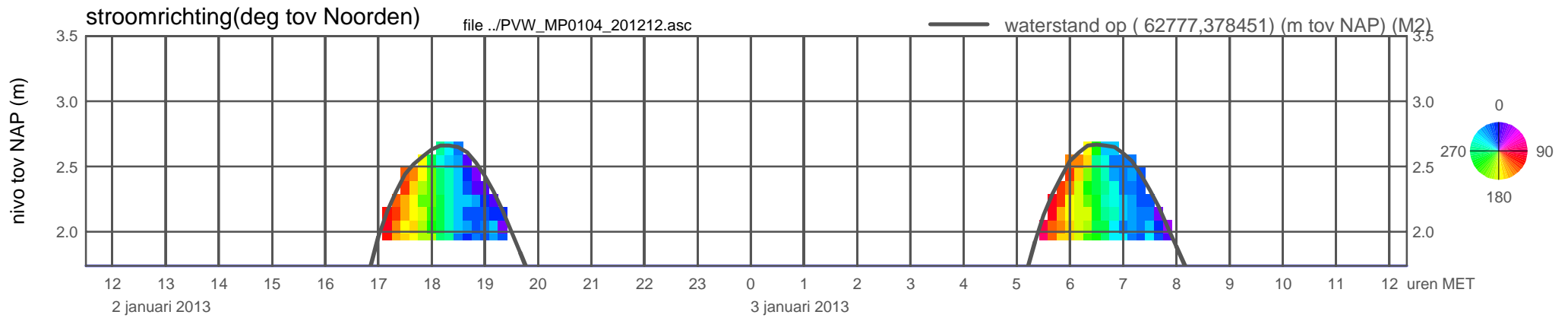
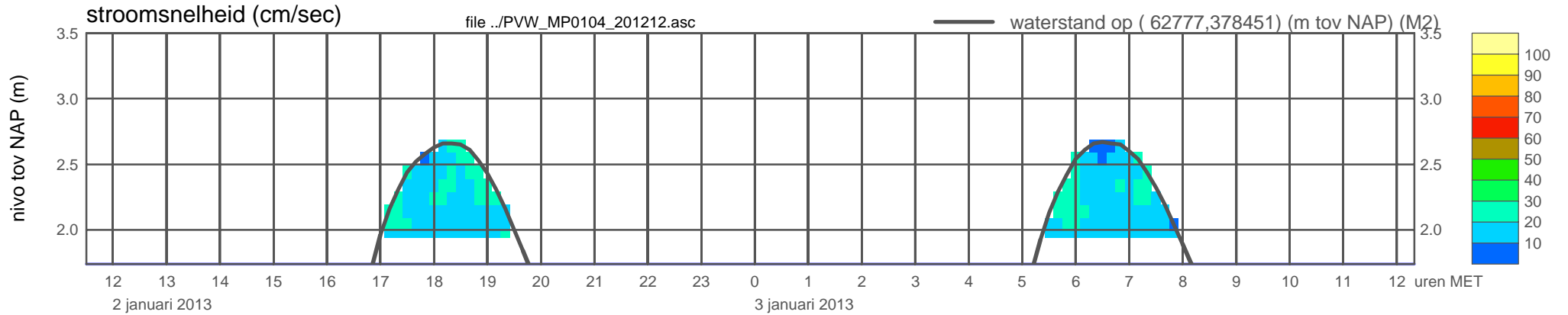
# meetpunt PVW\_MP0104\_201212 ( x=062777 , y=378451 , bodem=NAP +1.74 m sensor=NAP +1.84 m)



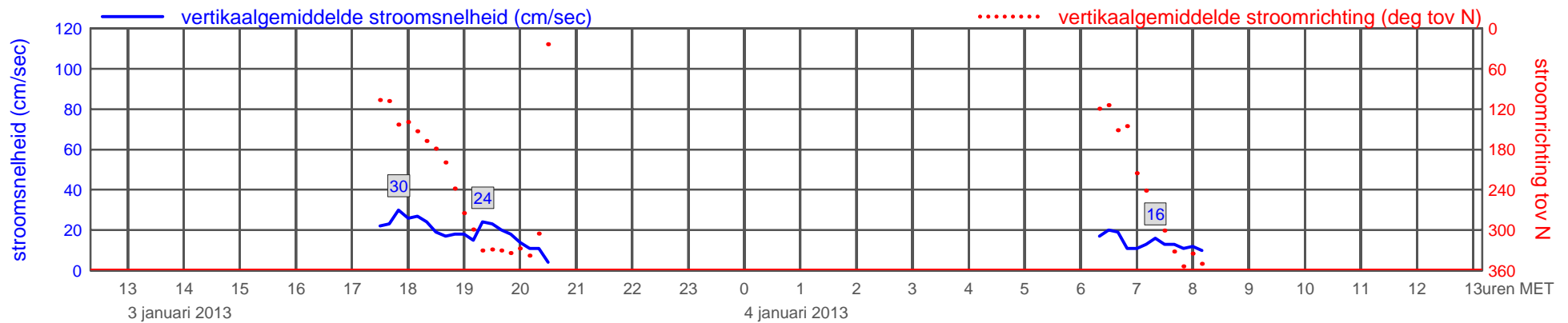
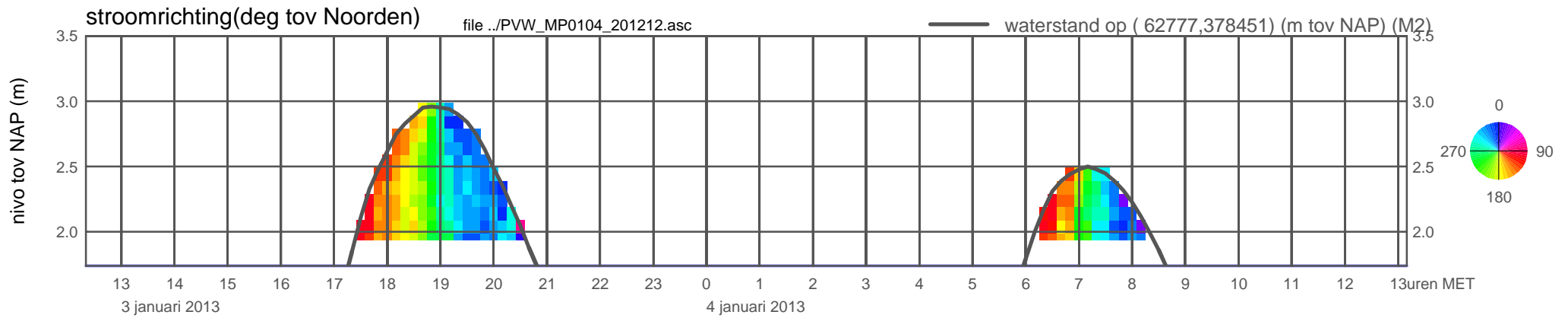
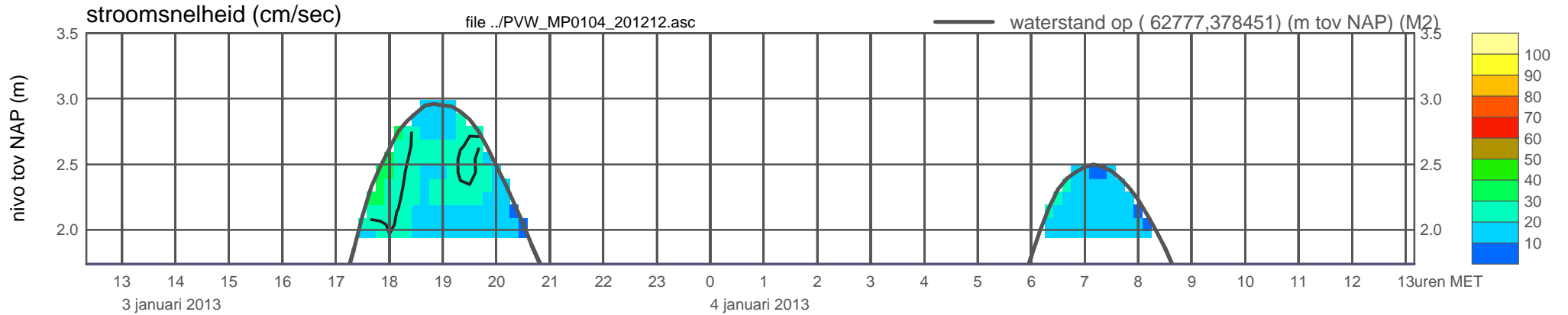
# meetpunt PVW\_MP0104\_201212 ( x=062777 , y=378451 , bodem=NAP +1.74 m sensor=NAP +1.84 m)



# meetpunt PVW\_MP0104\_201212 ( x=062777 , y=378451 , bodem=NAP +1.74 m sensor=NAP +1.84 m)



# meetpunt PVW\_MP0104\_201212 ( x=062777 , y=378451 , bodem=NAP +1.74 m sensor=NAP +1.84 m)



# meetpunt PVW\_MP0104\_201212 ( x=062777 , y=378451 , bodem=NAP +1.74 m sensor=NAP +1.84 m)

