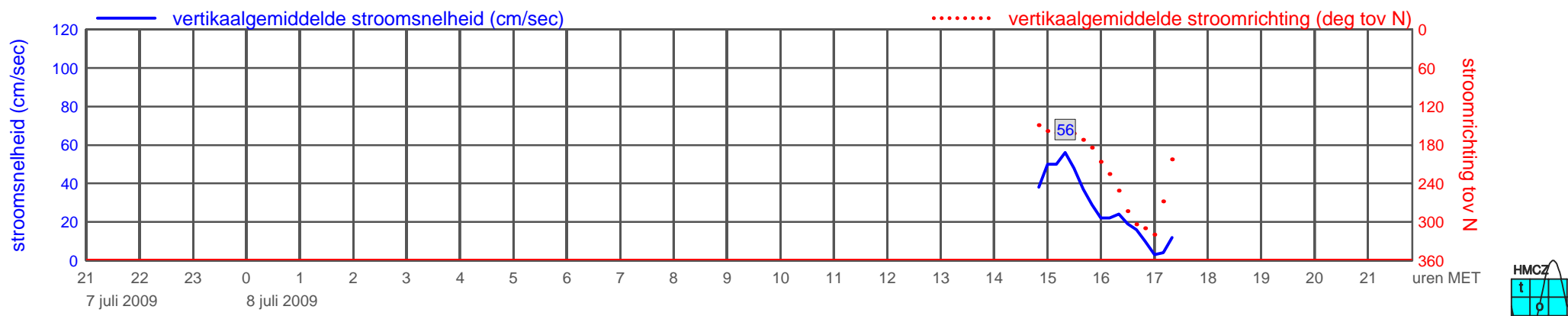
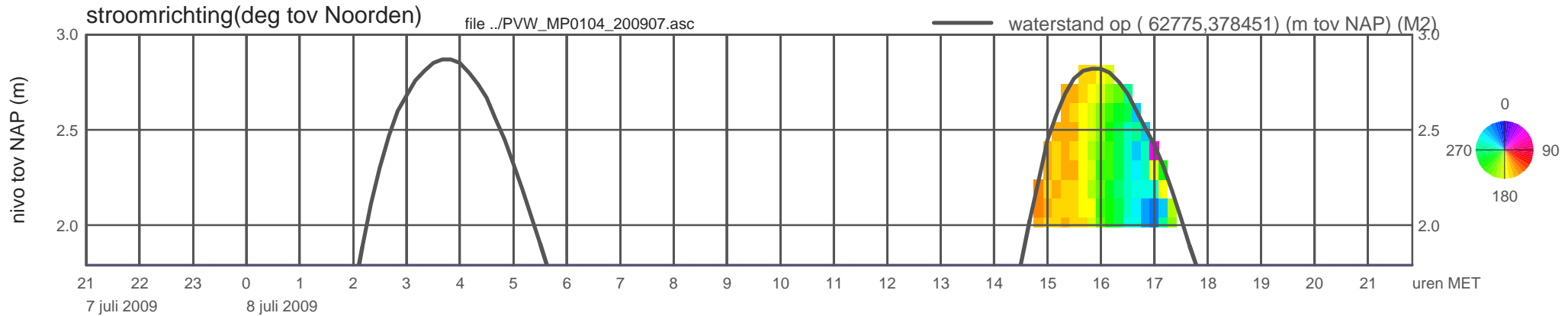
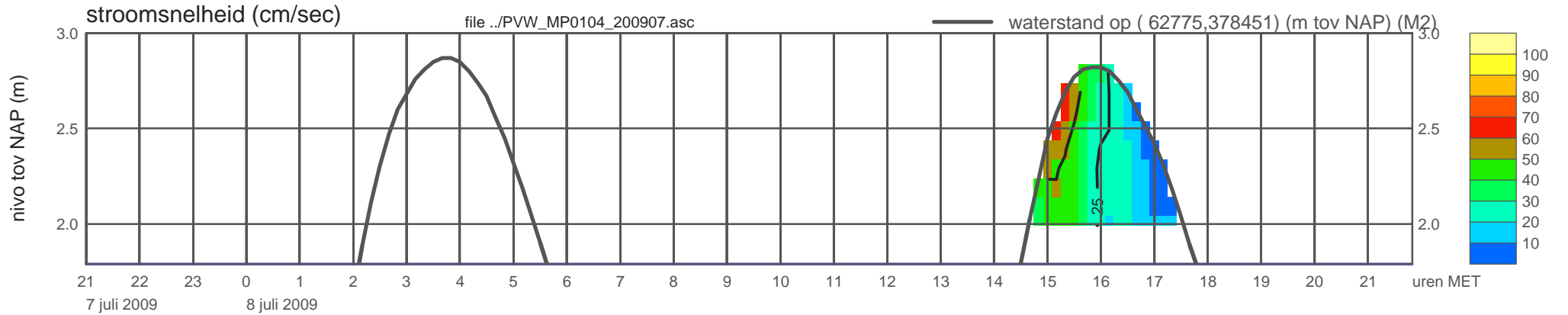
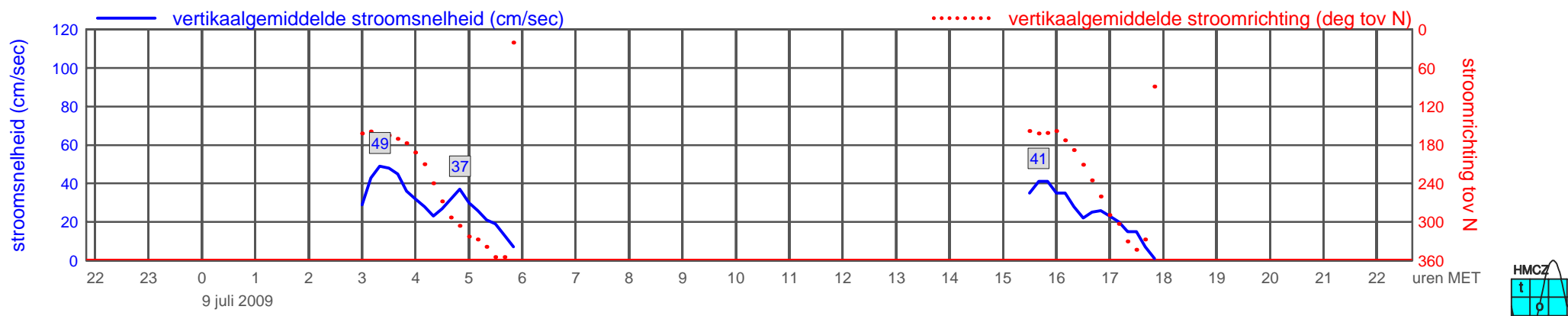
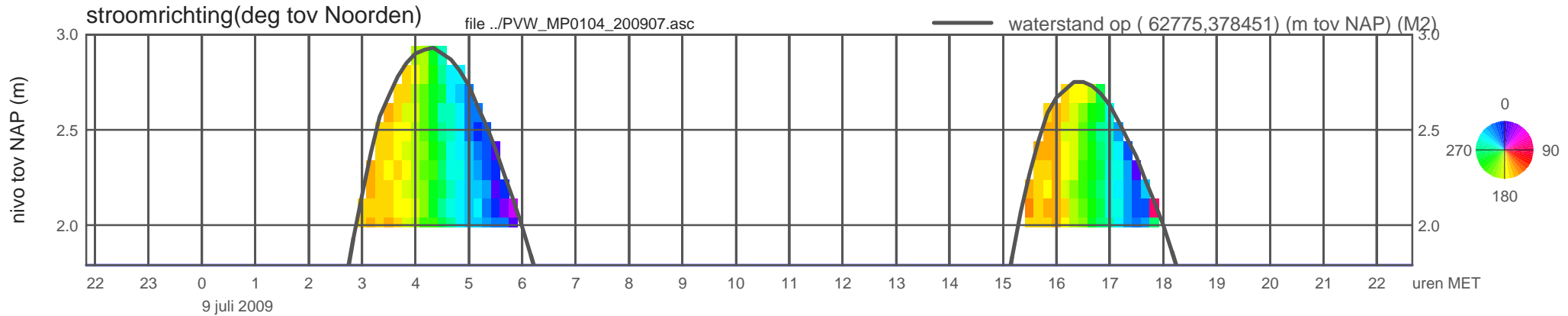
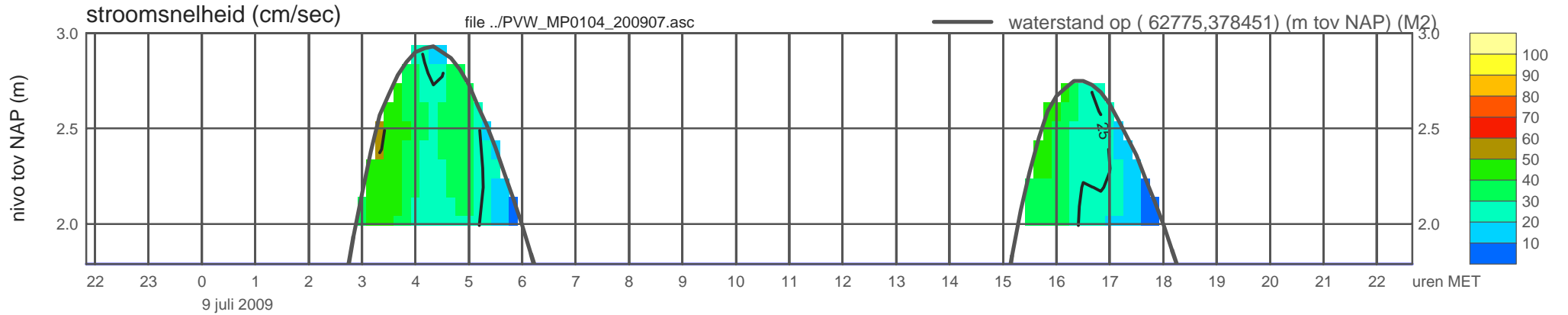


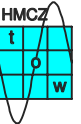
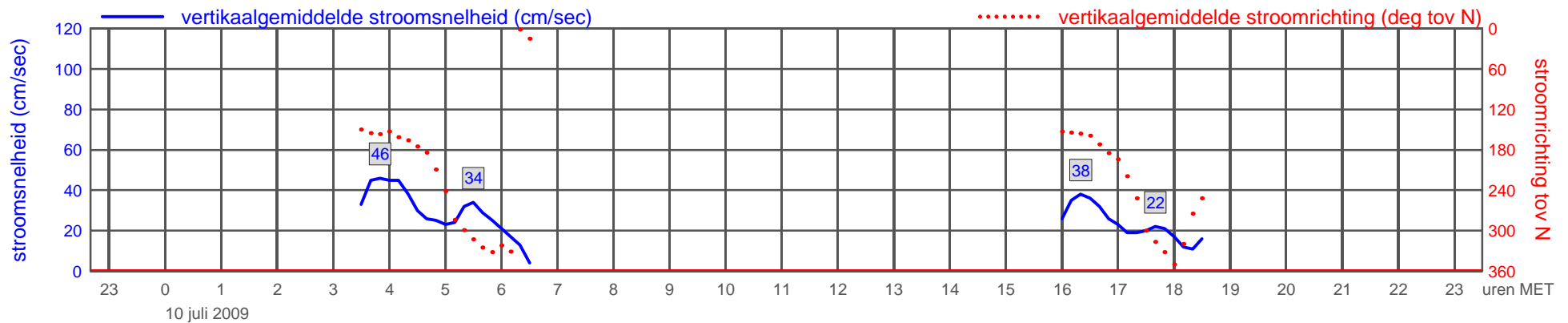
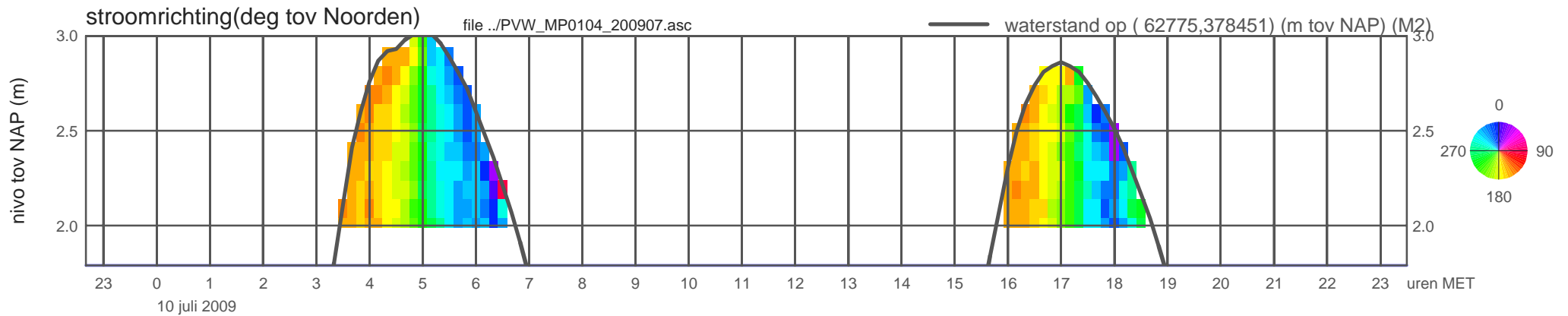
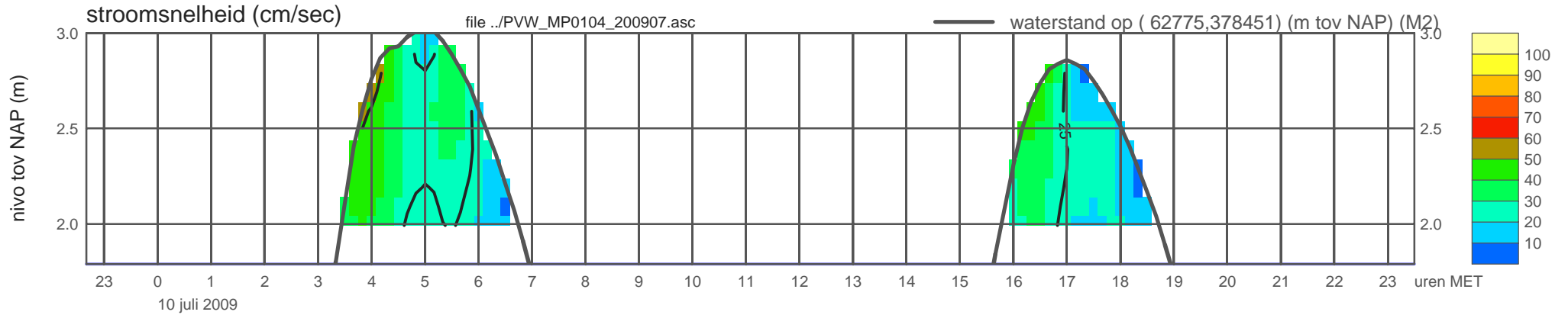
meetpunt PVW_MP0104_200907 (x=062775 , y=378451 , bodem=NAP +1.79 m sensor=NAP +1.89 m)



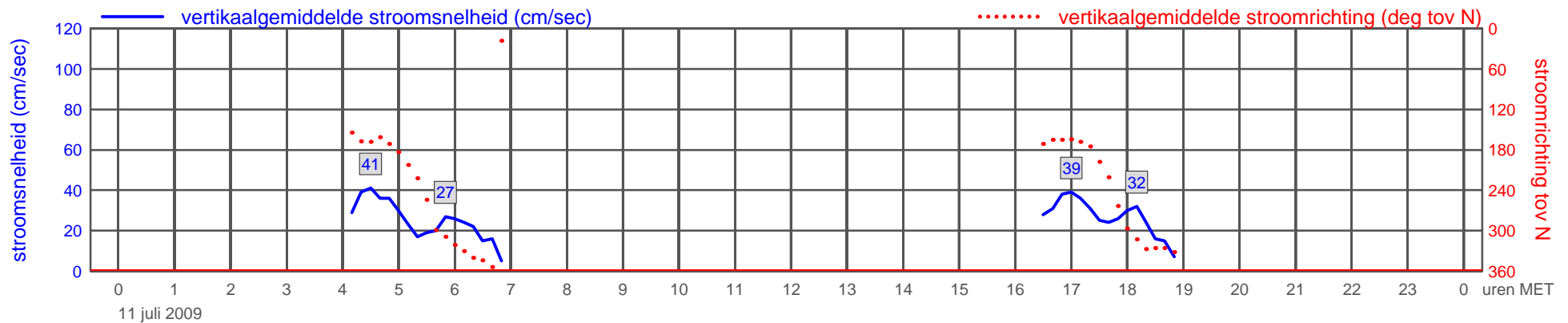
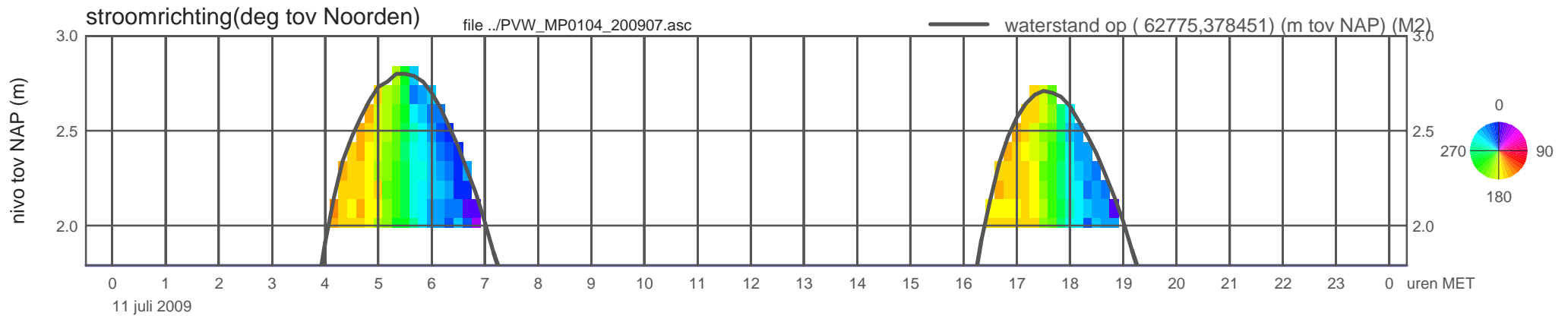
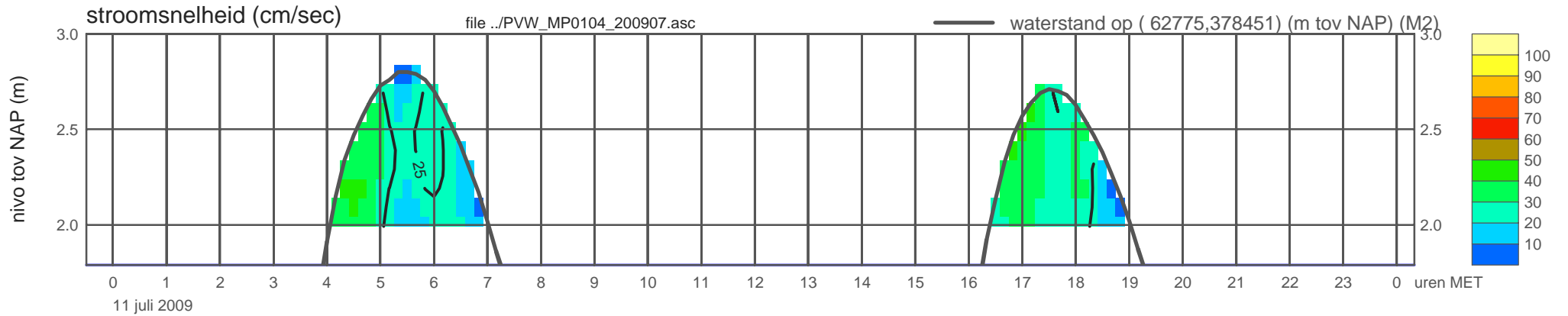
meetpunt PVW_MP0104_200907 (x=062775 , y=378451 , bodem=NAP +1.79 m sensor=NAP +1.89 m)



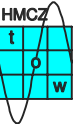
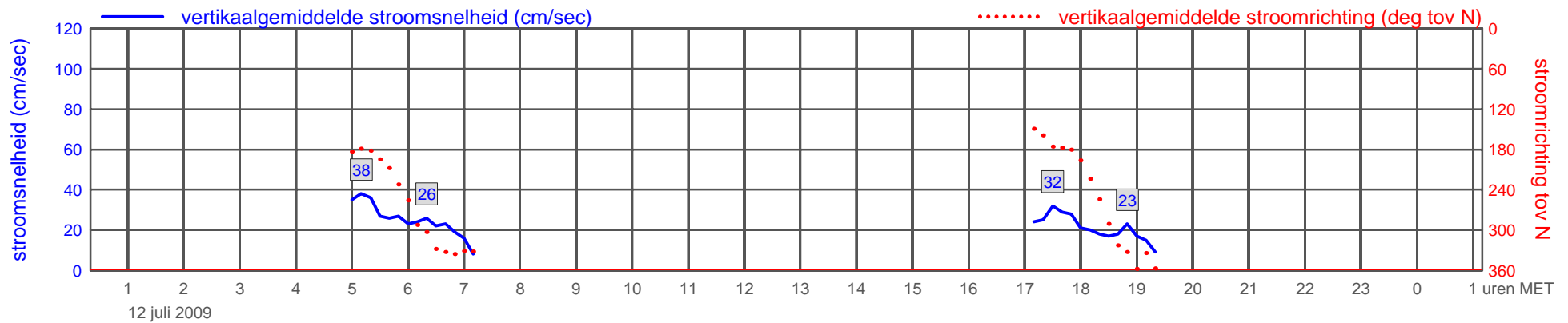
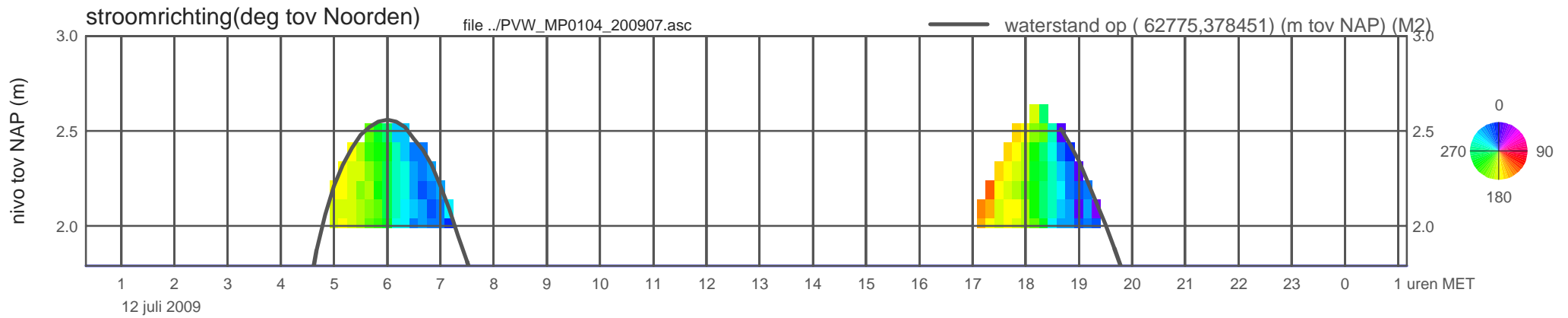
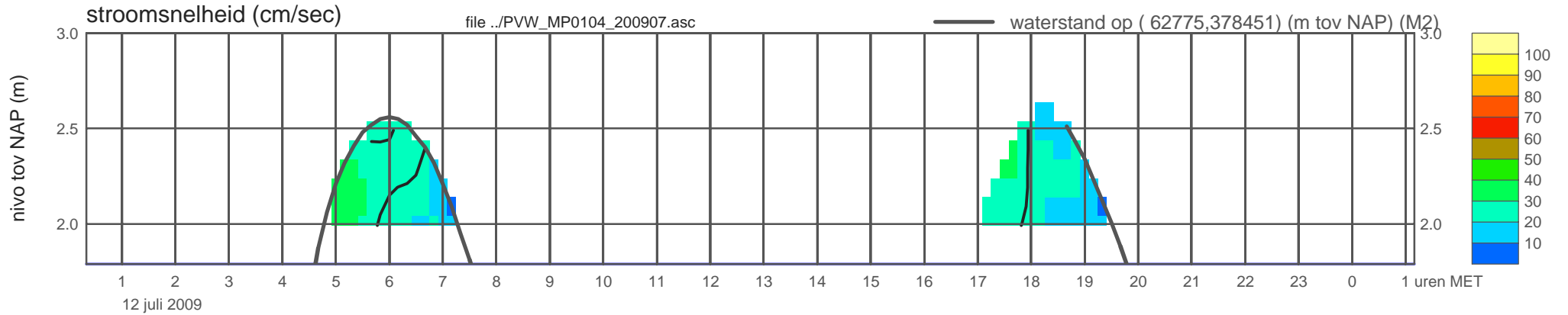
meetpunt PVW_MP0104_200907 (x=062775 , y=378451 , bodem=NAP +1.79 m sensor=NAP +1.89 m)



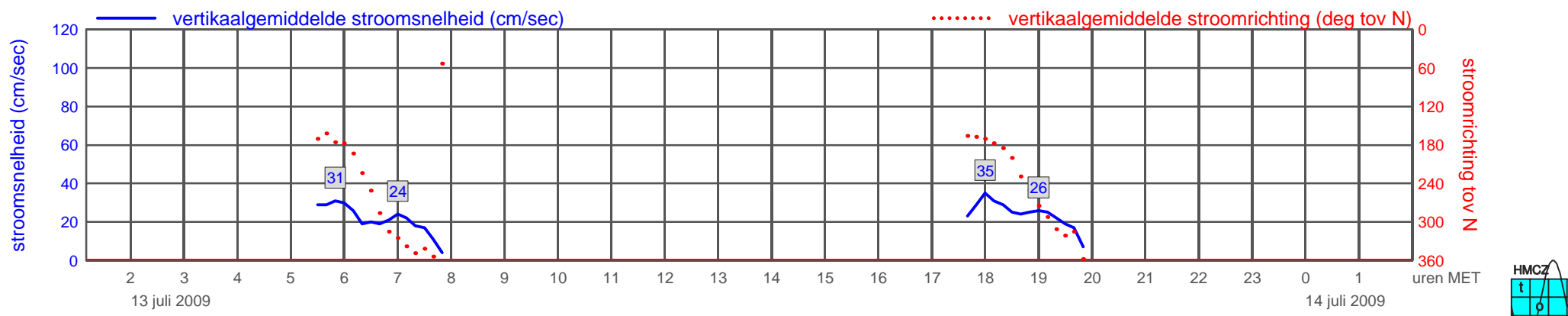
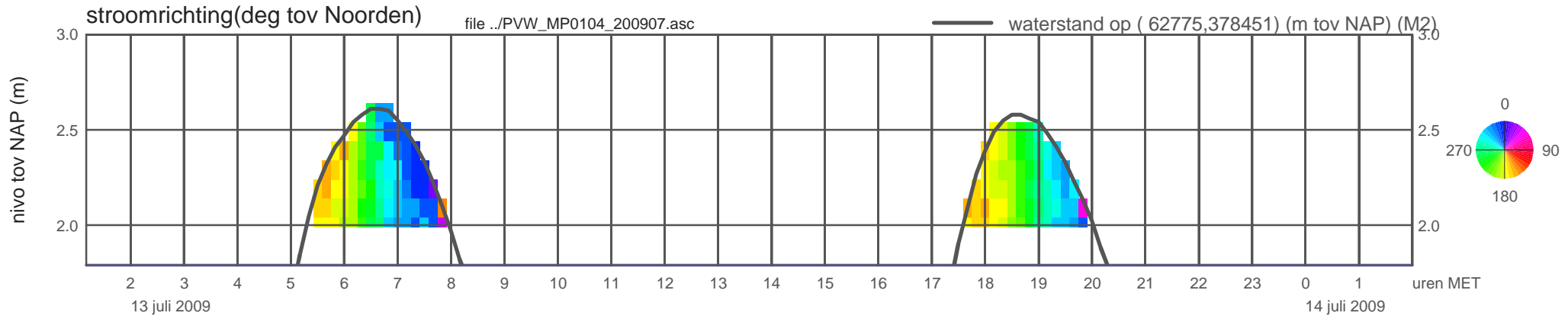
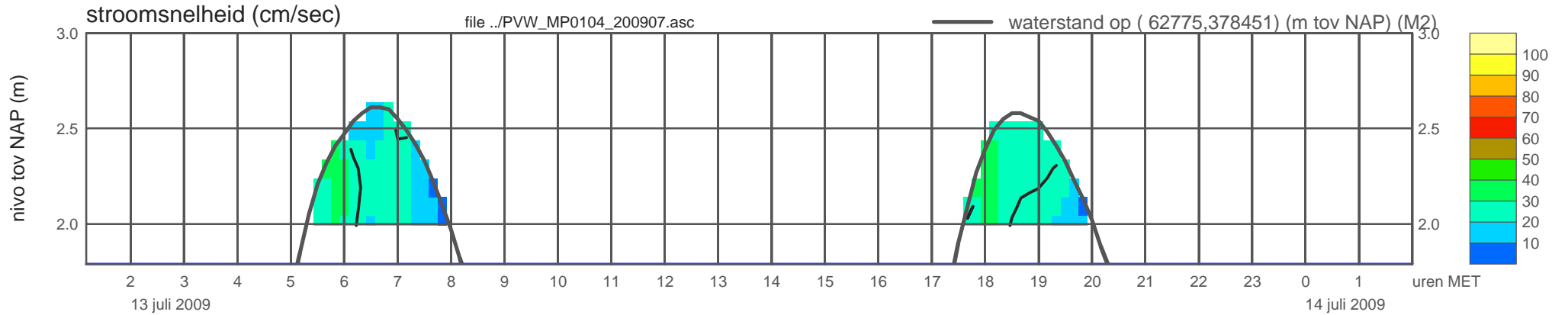
meetpunt PVW_MP0104_200907 (x=062775 , y=378451 , bodem=NAP +1.79 m sensor=NAP +1.89 m)



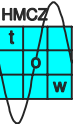
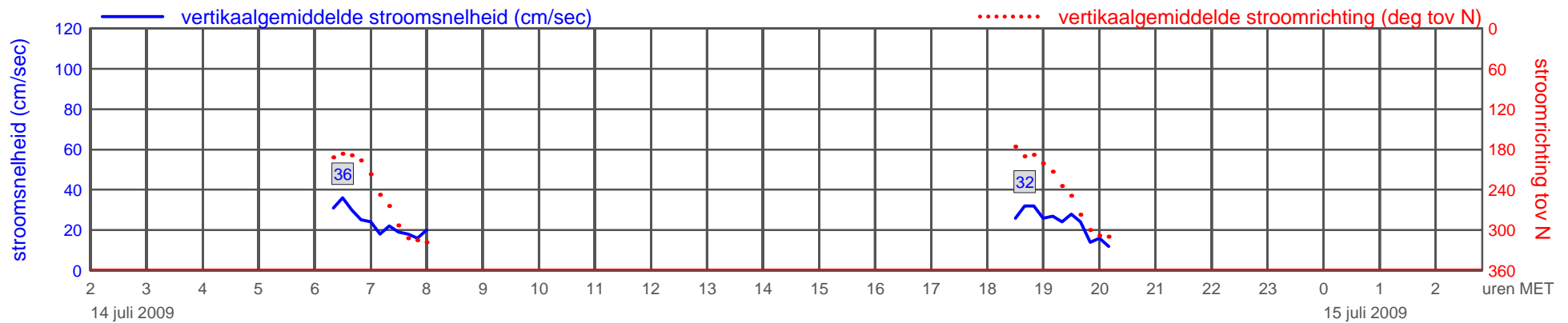
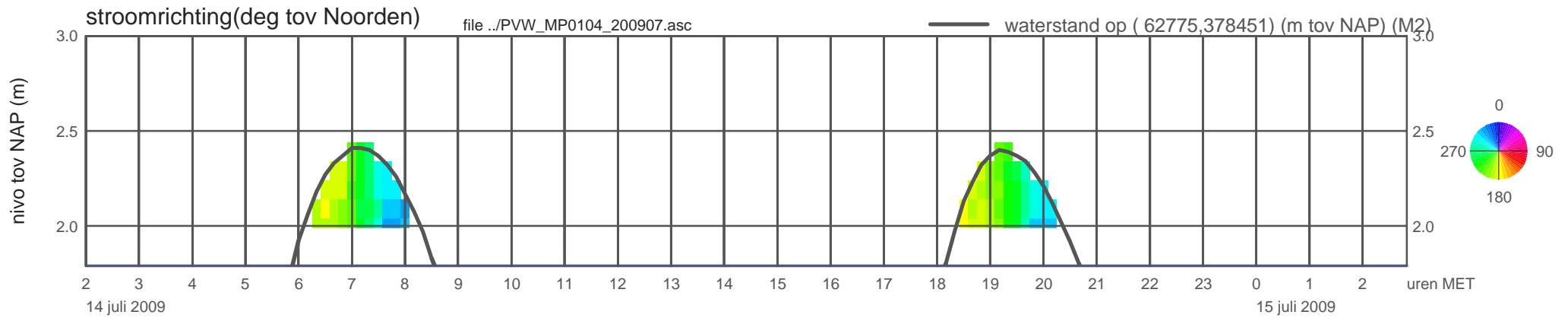
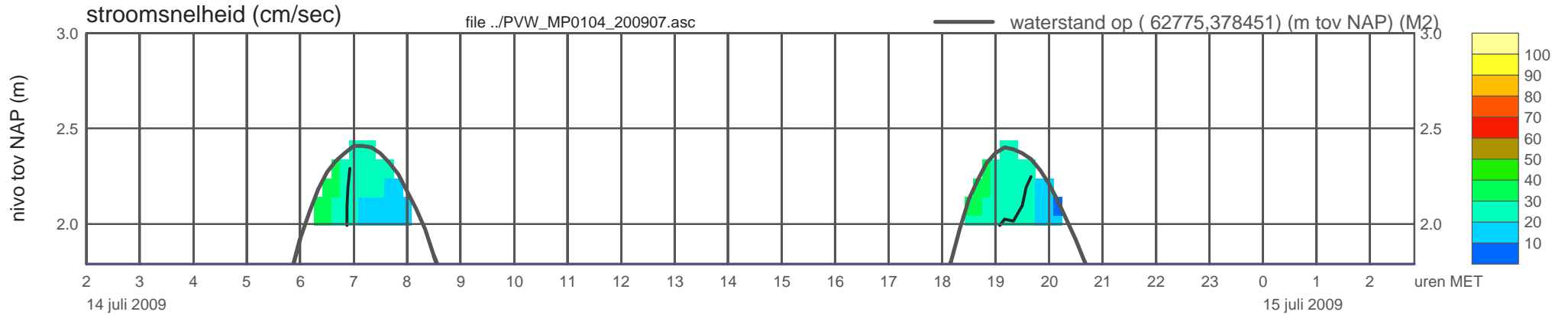
meetpunt PVW_MP0104_200907 (x=062775 , y=378451 , bodem=NAP +1.79 m sensor=NAP +1.89 m)



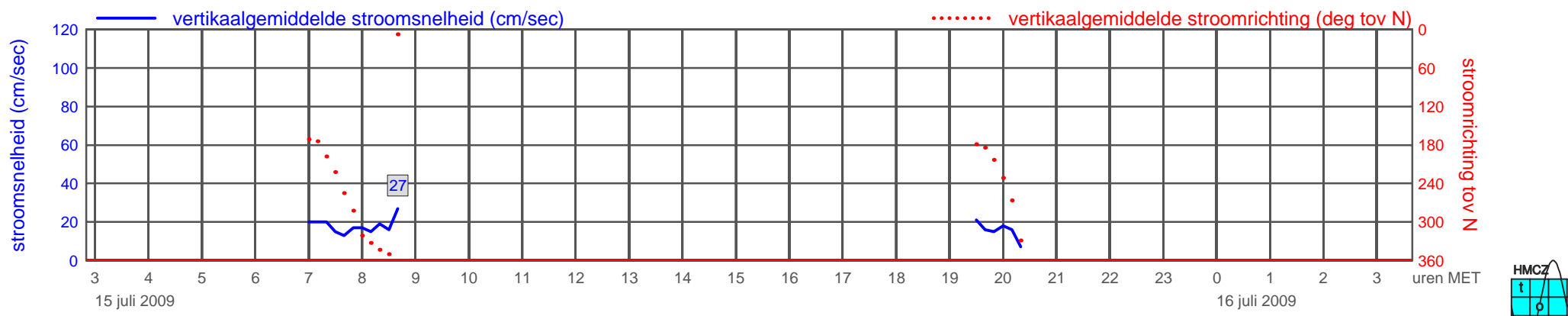
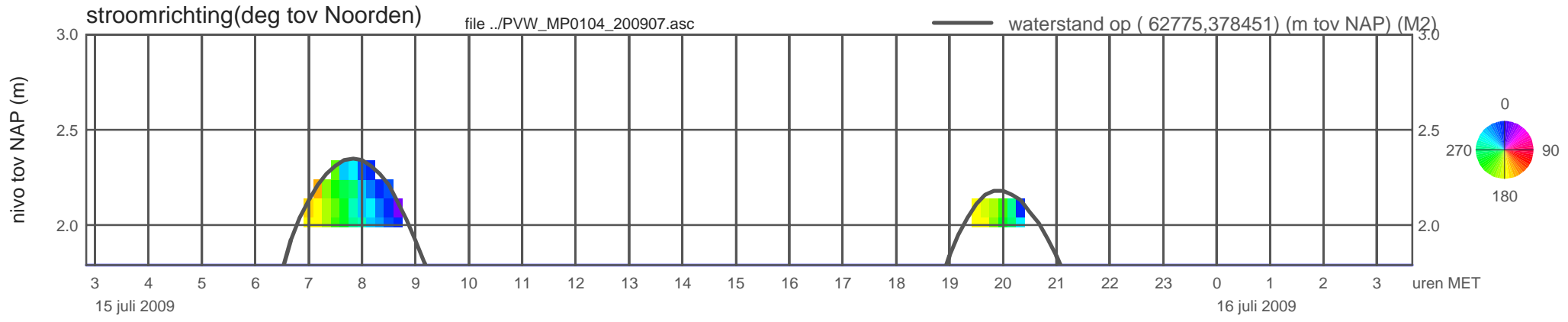
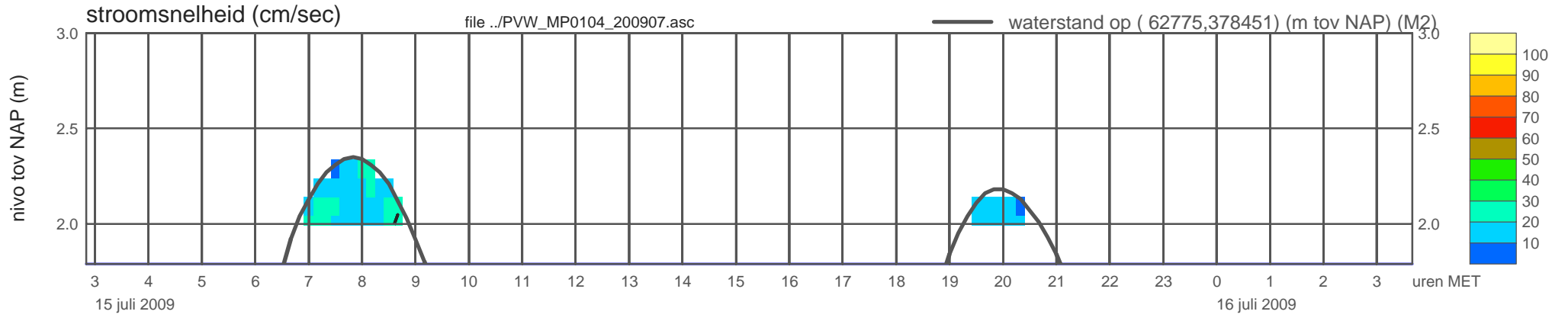
meetpunt PVW_MP0104_200907 (x=062775 , y=378451 , bodem=NAP +1.79 m sensor=NAP +1.89 m)



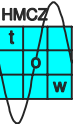
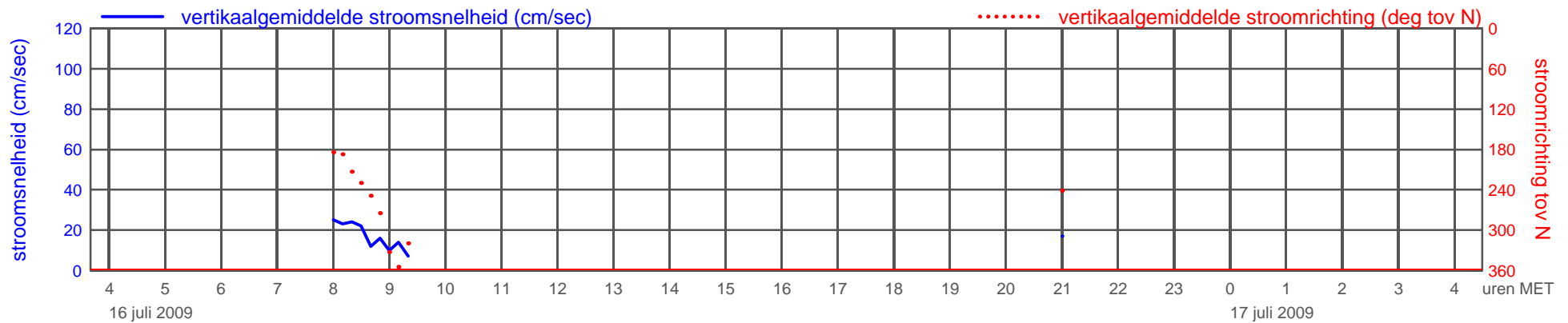
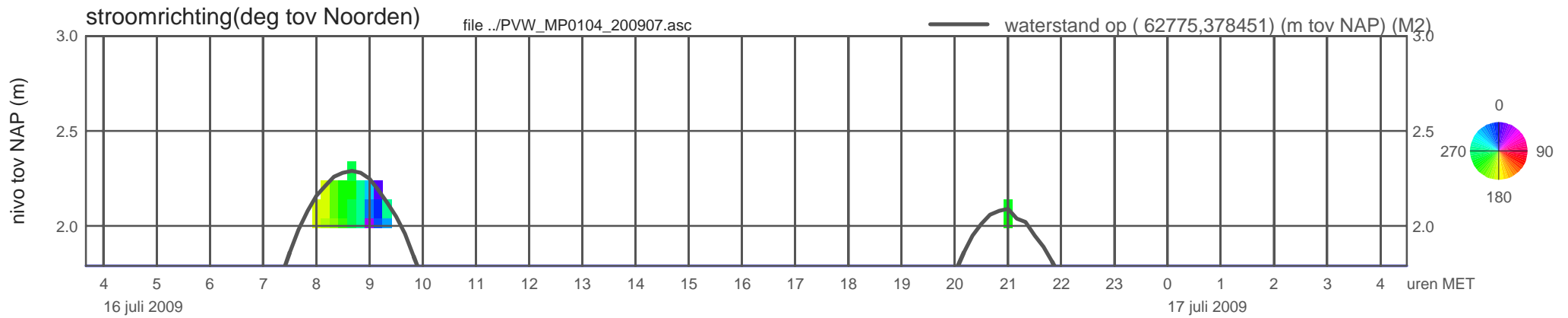
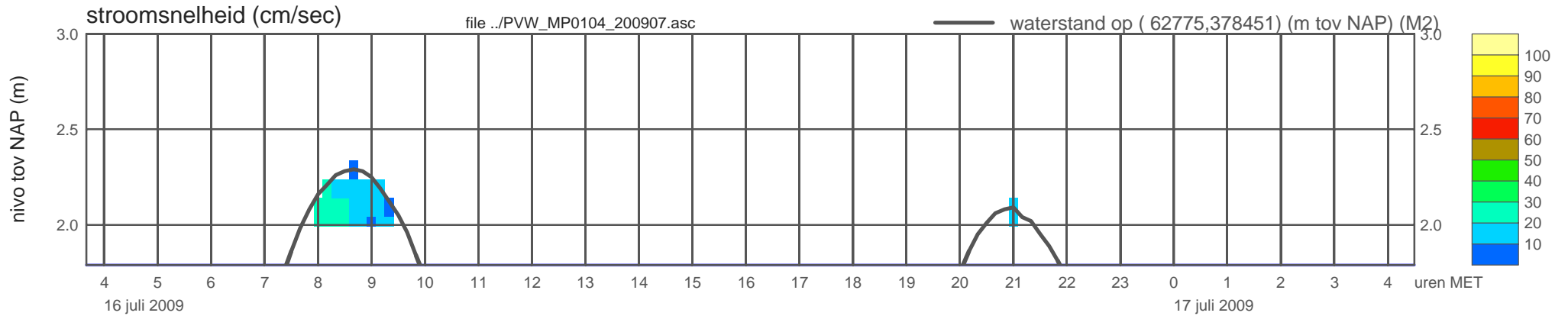
meetpunt PVW_MP0104_200907 (x=062775 , y=378451 , bodem=NAP +1.79 m sensor=NAP +1.89 m)



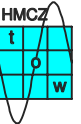
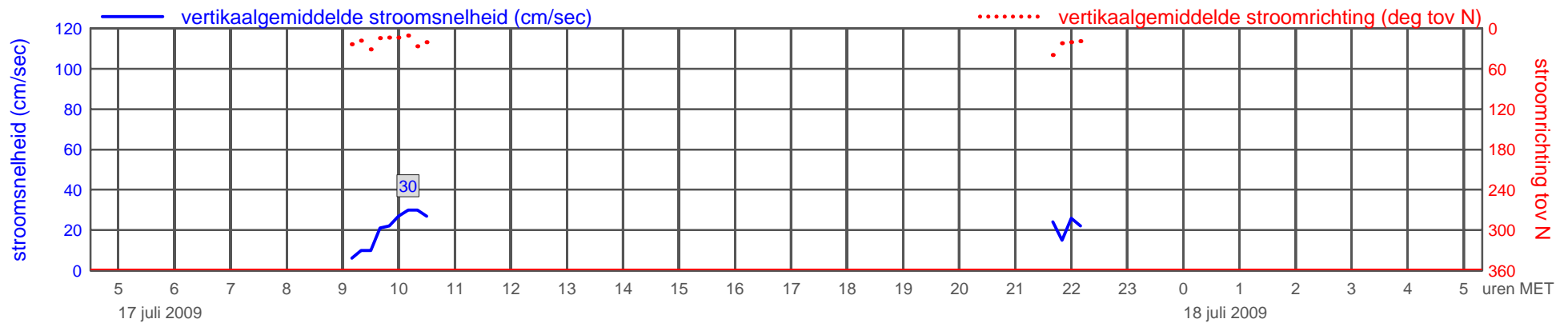
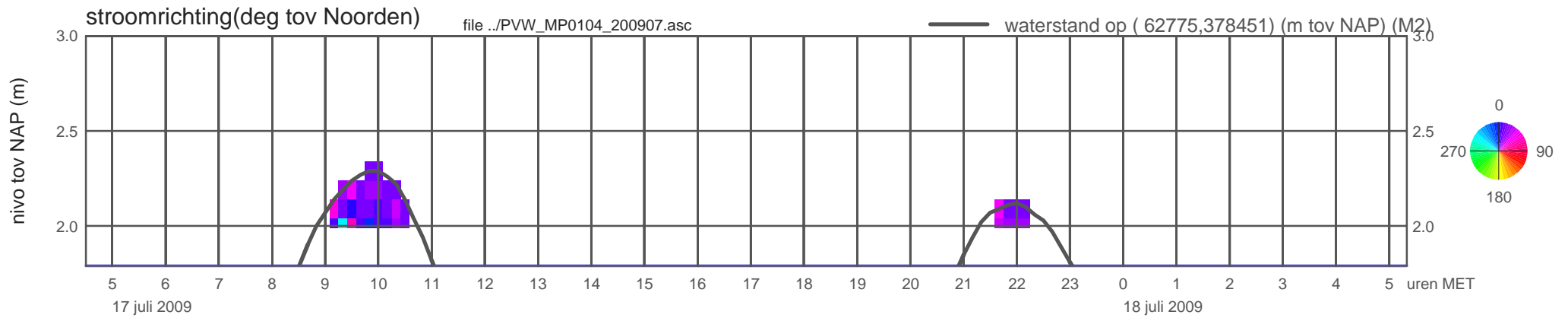
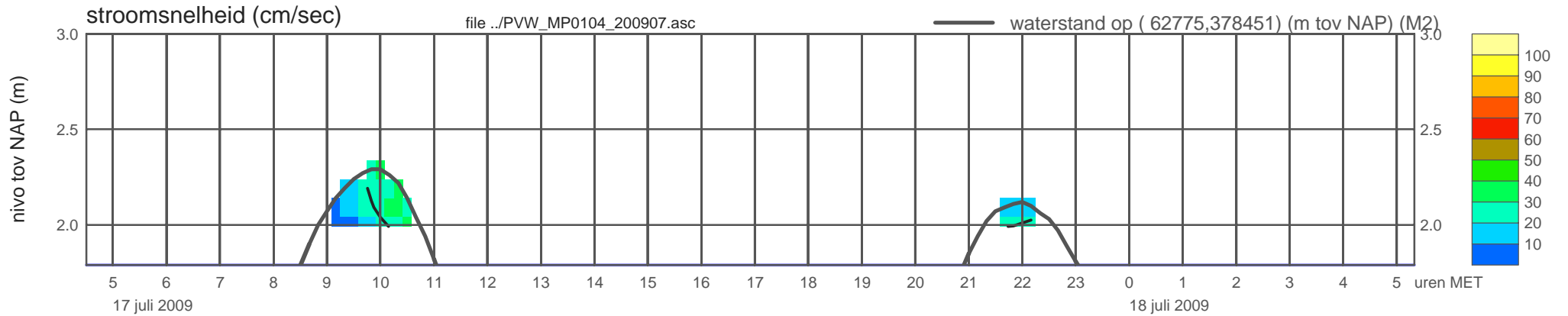
meetpunt PVW_MP0104_200907 (x=062775 , y=378451 , bodem=NAP +1.79 m sensor=NAP +1.89 m)



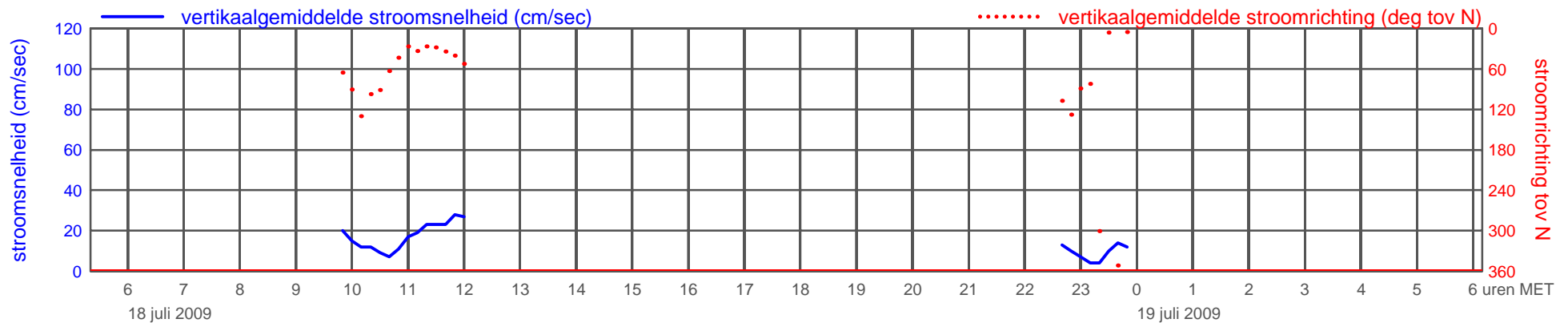
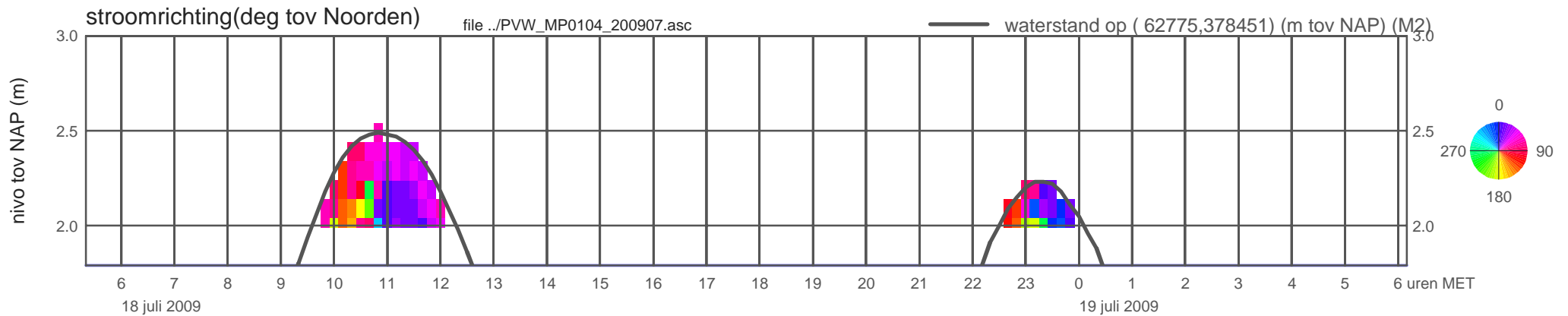
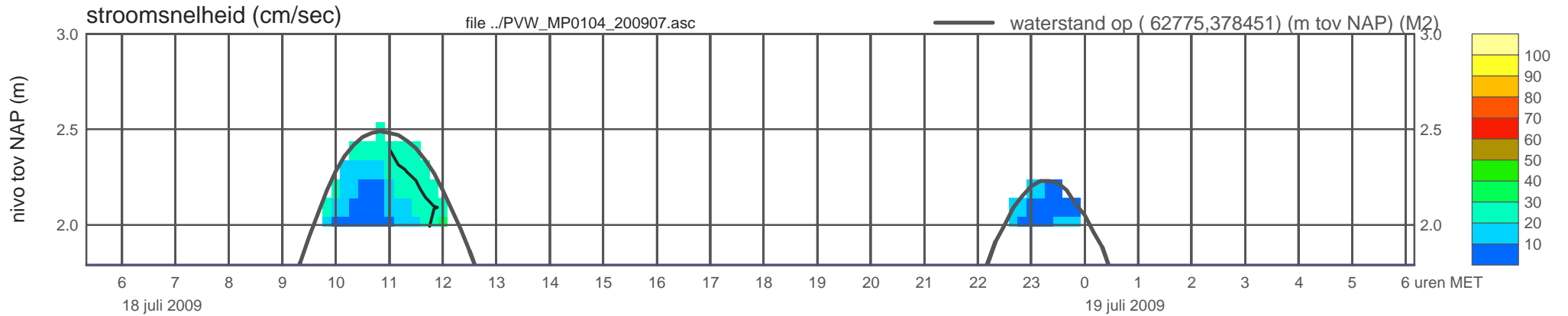
meetpunt PVW_MP0104_200907 (x=062775 , y=378451 , bodem=NAP +1.79 m sensor=NAP +1.89 m)



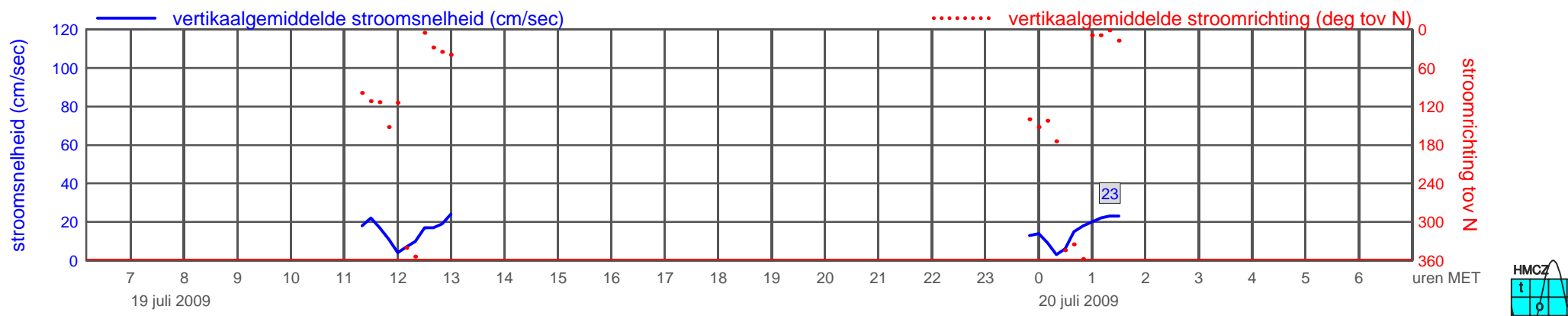
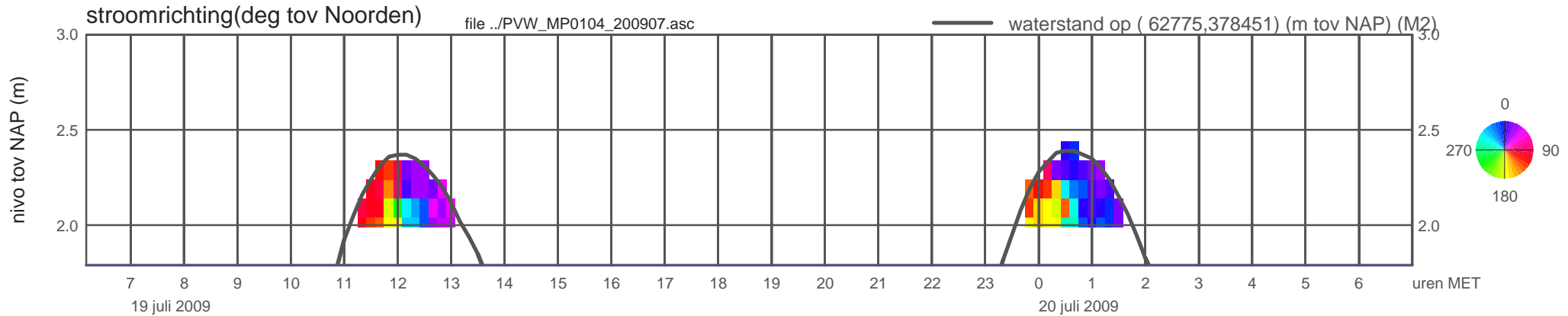
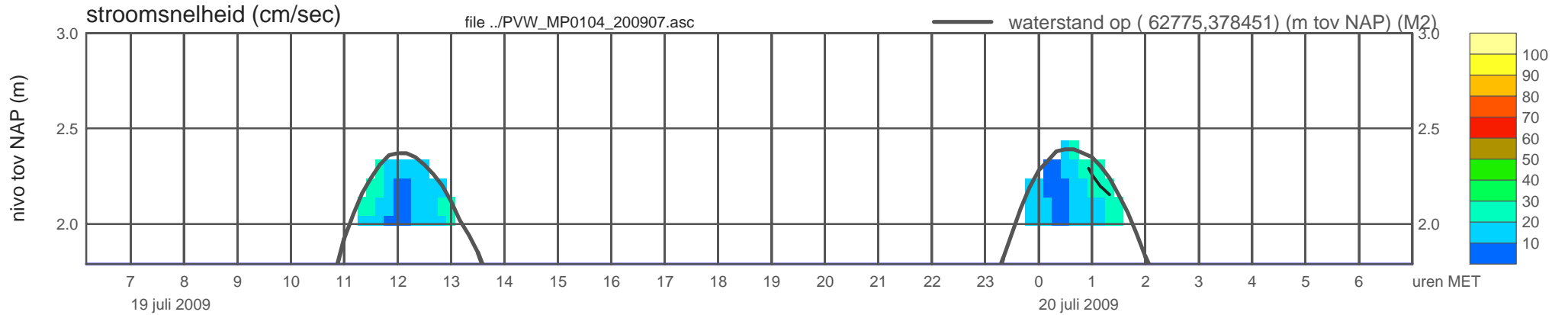
meetpunt PVW_MP0104_200907 (x=062775 , y=378451 , bodem=NAP +1.79 m sensor=NAP +1.89 m)



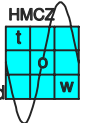
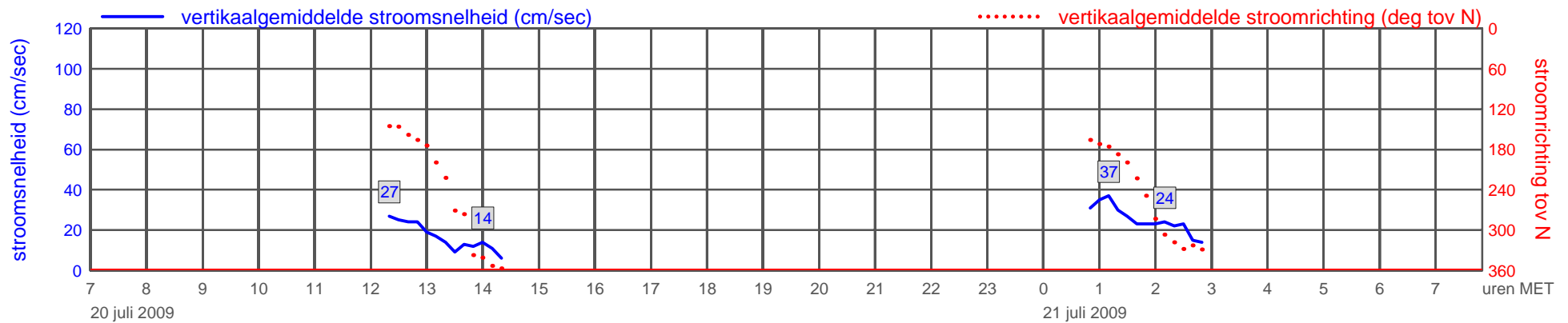
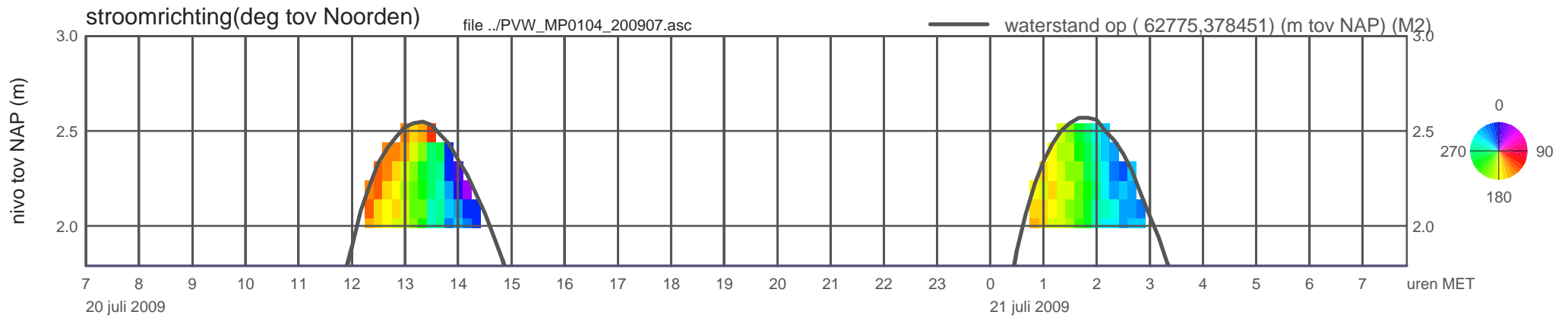
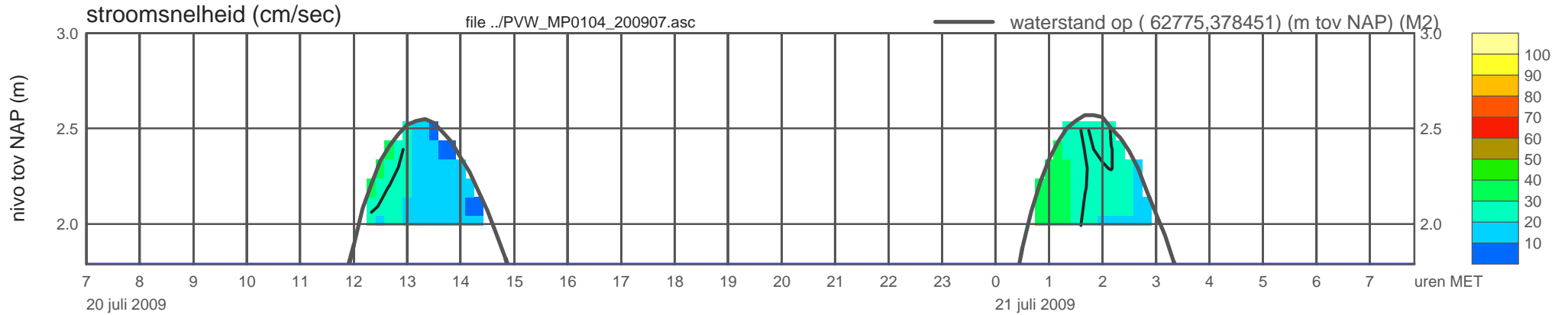
meetpunt PVW_MP0104_200907 (x=062775 , y=378451 , bodem=NAP +1.79 m sensor=NAP +1.89 m)



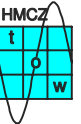
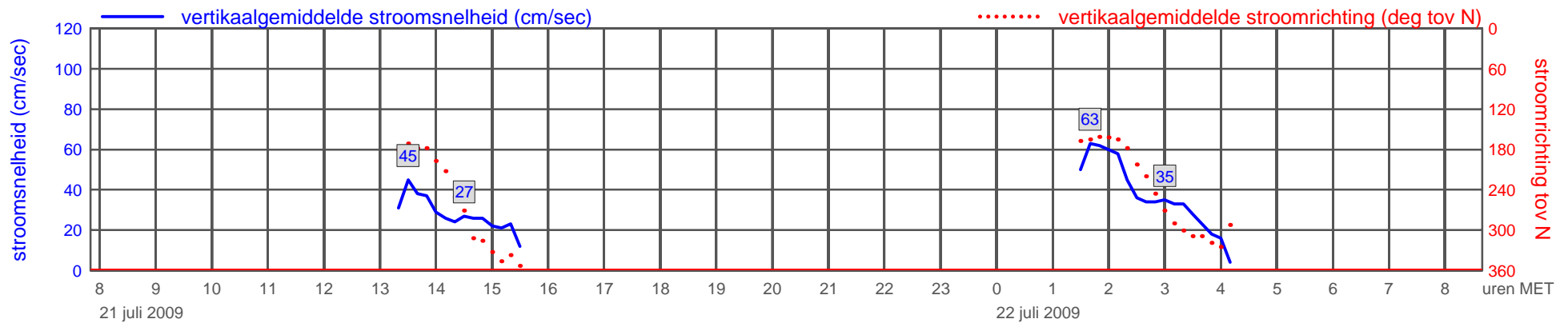
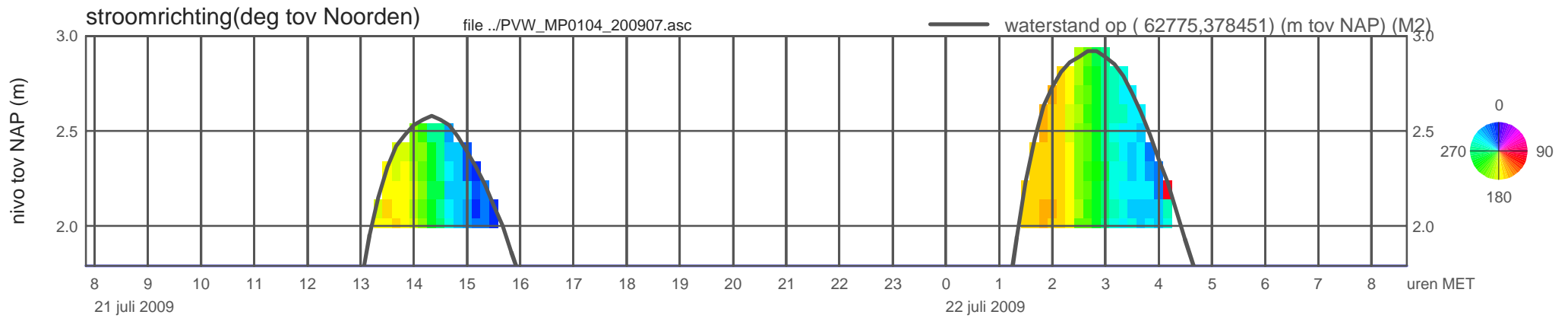
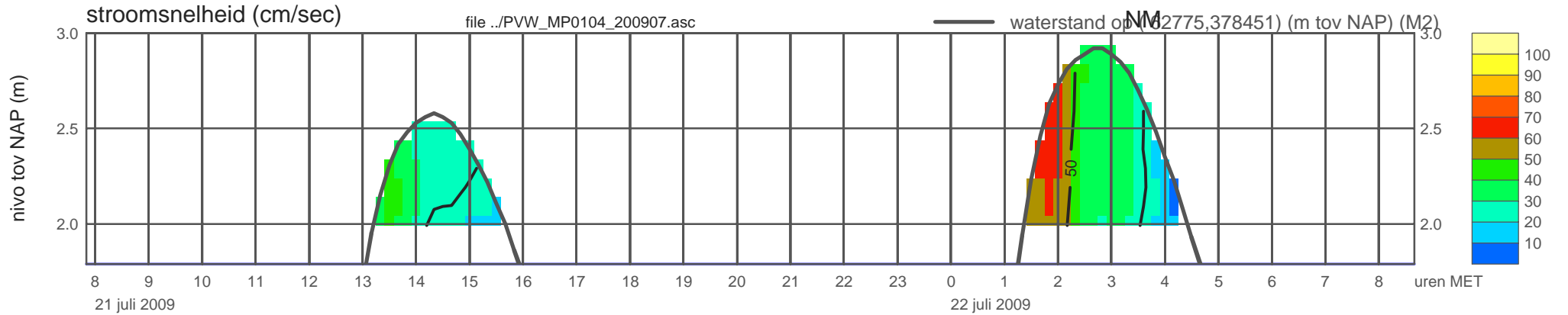
meetpunt PVW_MP0104_200907 (x=062775 , y=378451 , bodem=NAP +1.79 m sensor=NAP +1.89 m)



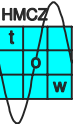
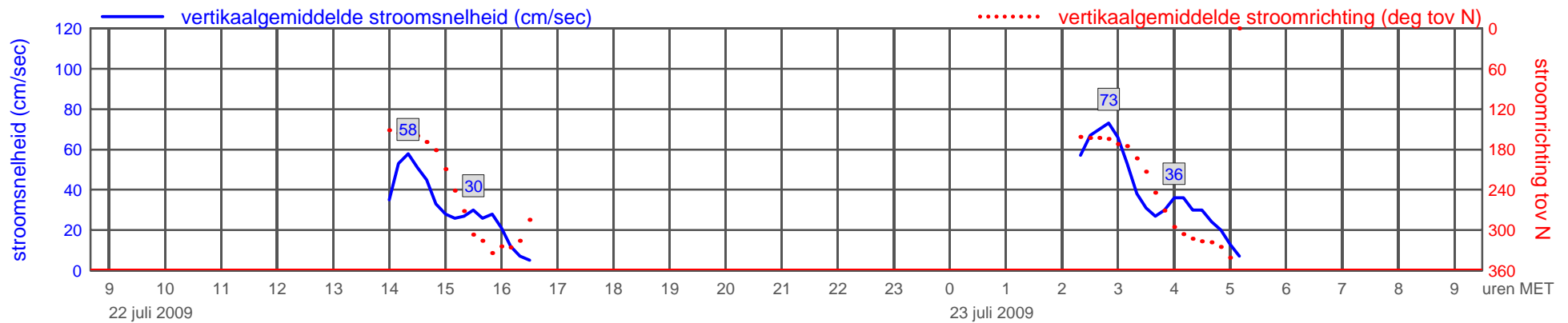
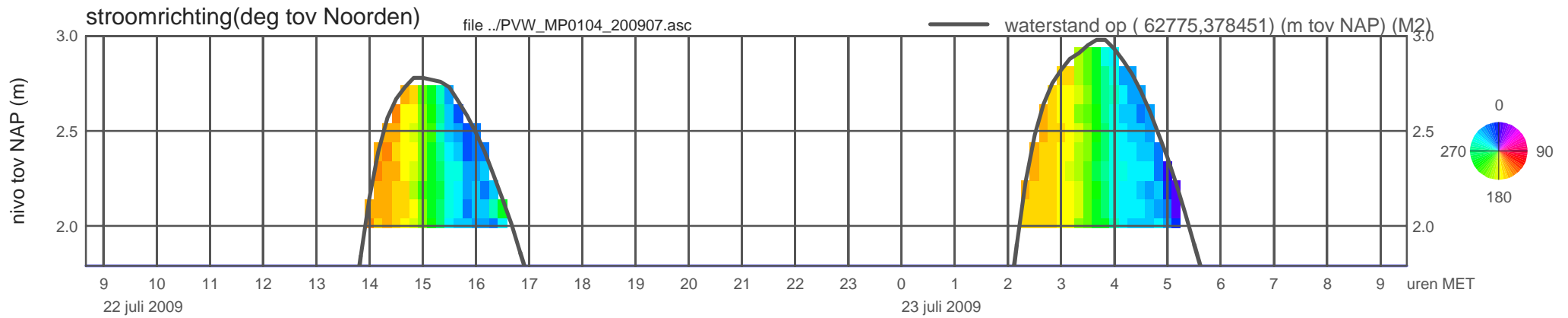
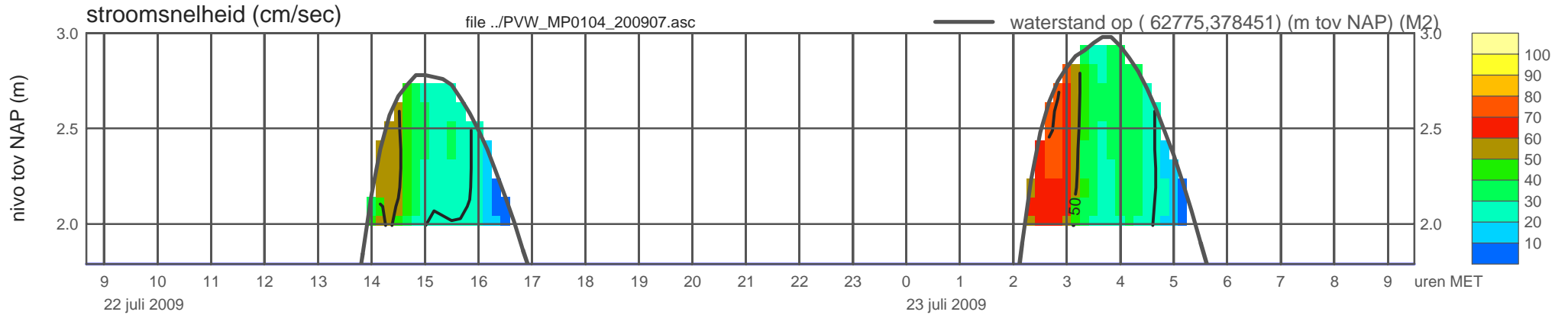
meetpunt PVW_MP0104_200907 (x=062775 , y=378451 , bodem=NAP +1.79 m sensor=NAP +1.89 m)



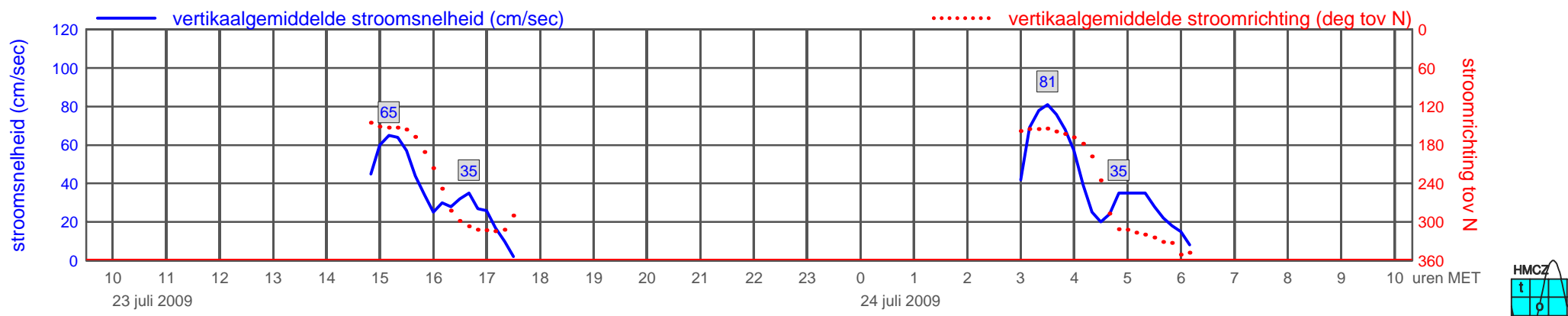
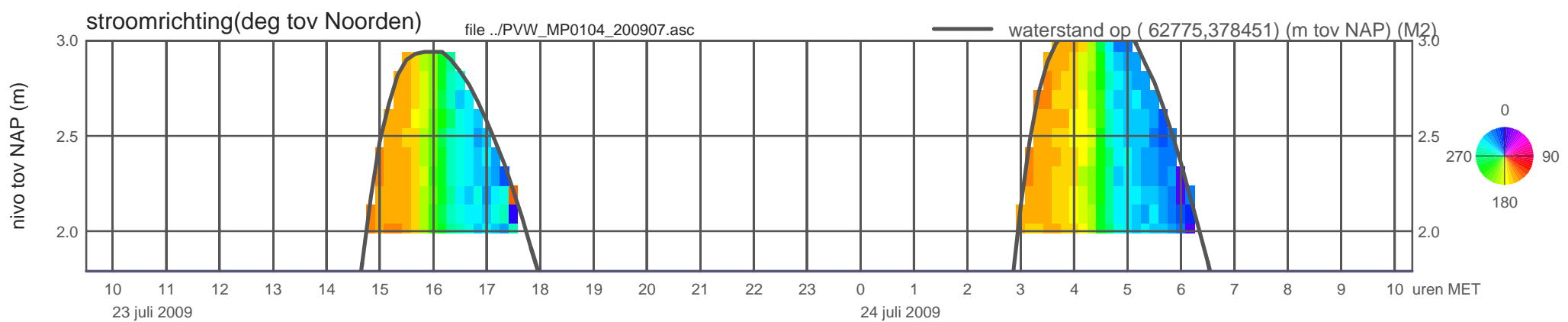
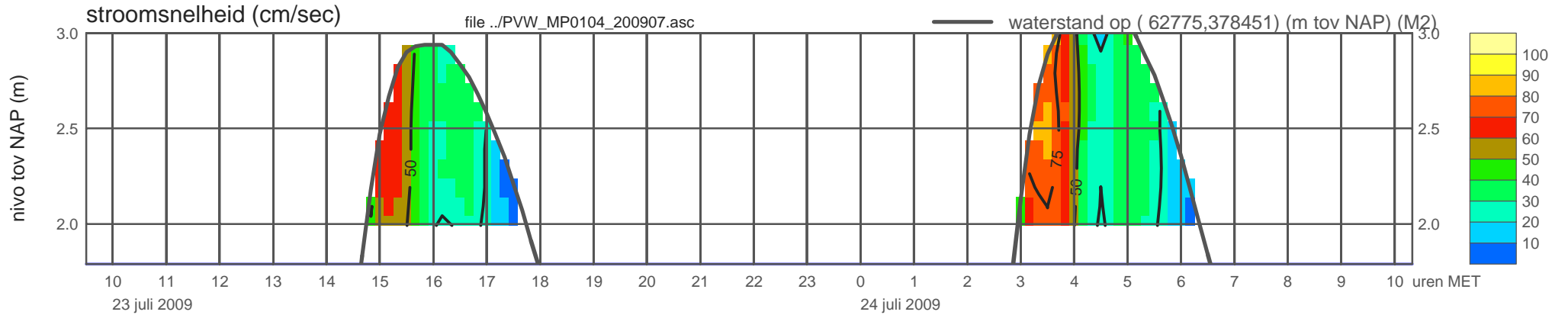
meetpunt PVW_MP0104_200907 (x=062775 , y=378451 , bodem=NAP +1.79 m sensor=NAP +1.89 m)



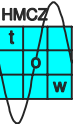
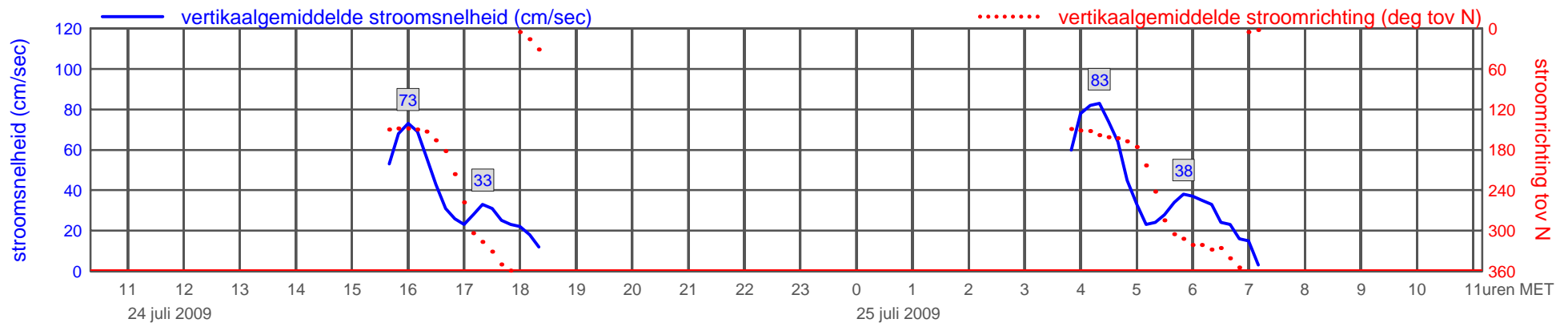
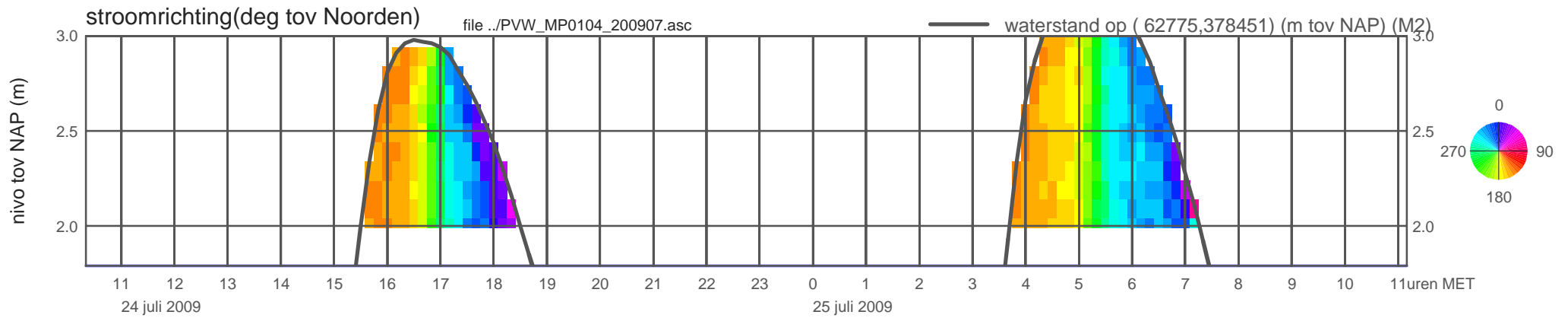
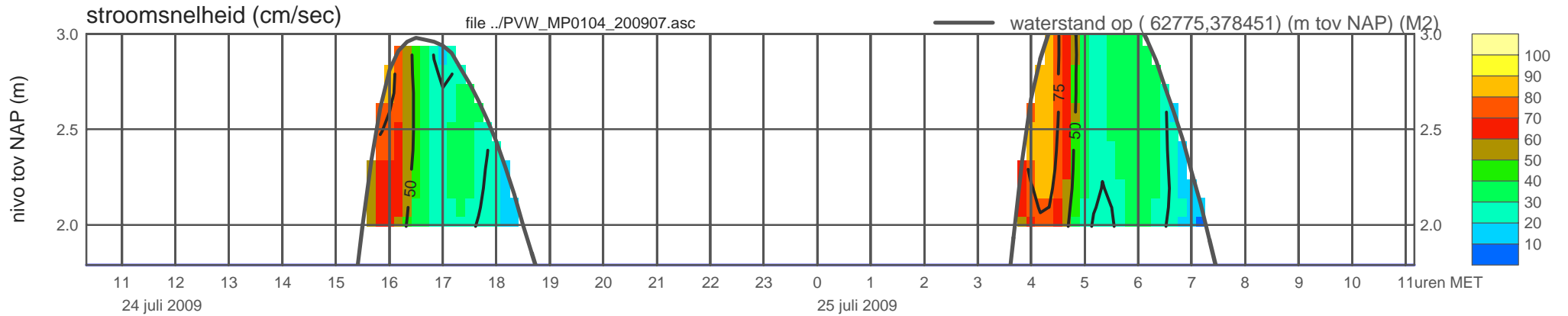
meetpunt PVW_MP0104_200907 (x=062775 , y=378451 , bodem=NAP +1.79 m sensor=NAP +1.89 m)



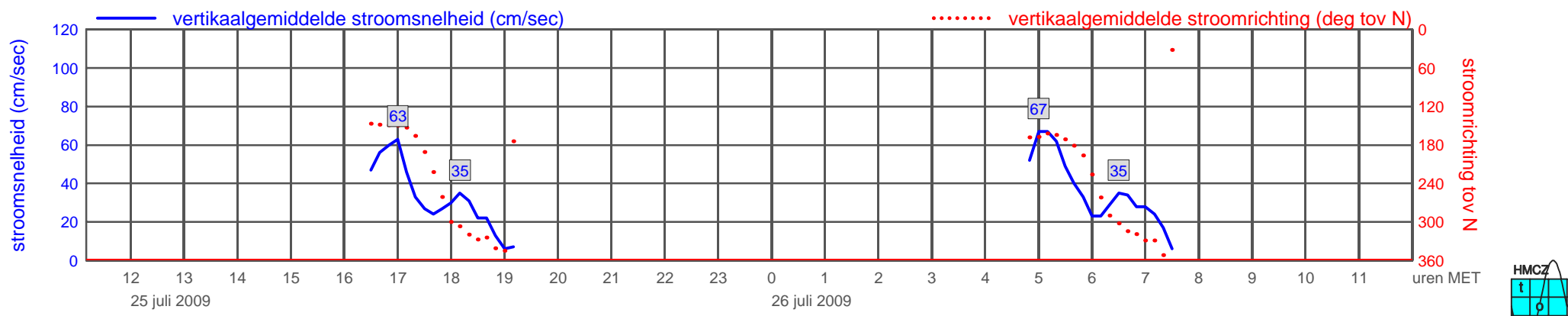
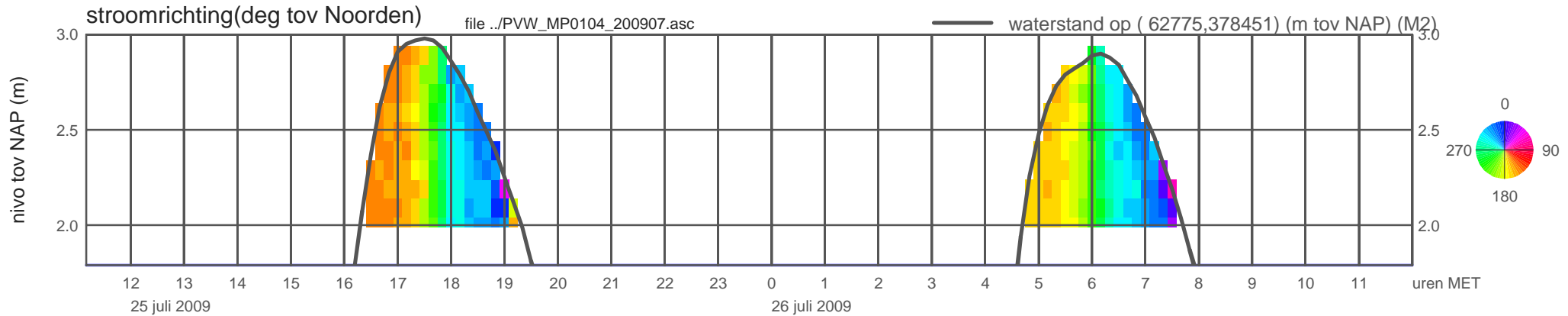
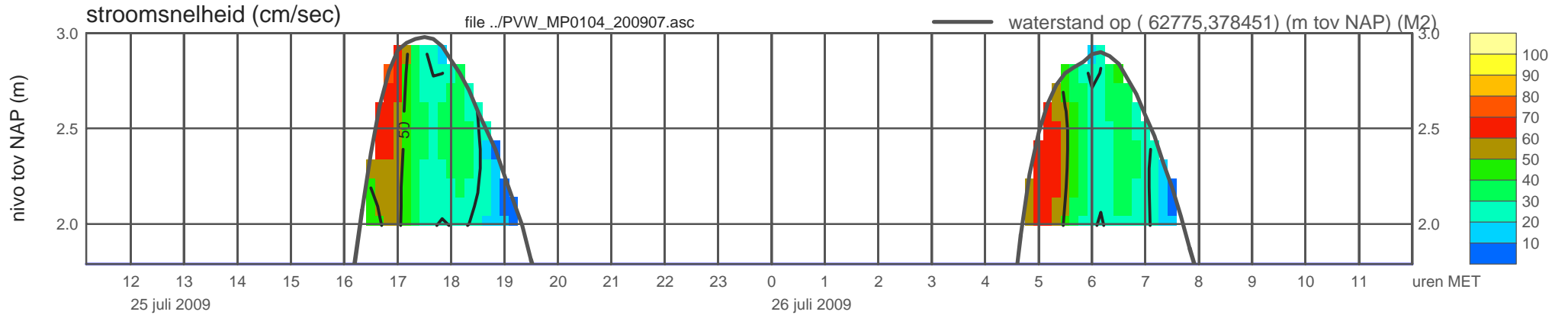
meetpunt PVW_MP0104_200907 (x=062775 , y=378451 , bodem=NAP +1.79 m sensor=NAP +1.89 m)



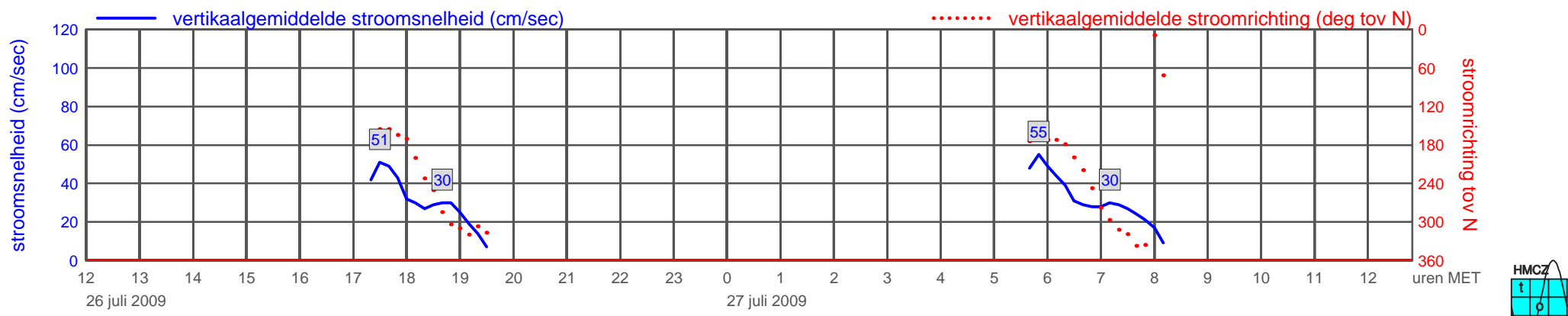
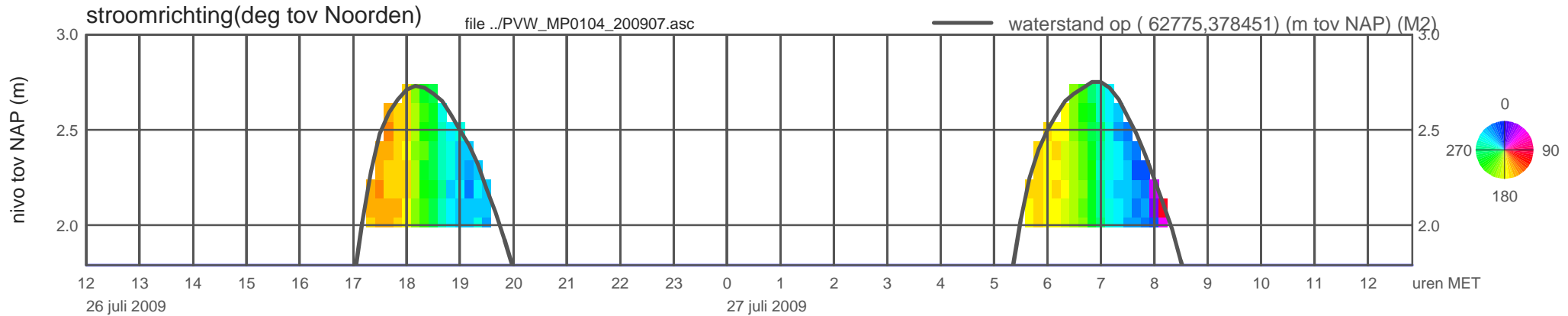
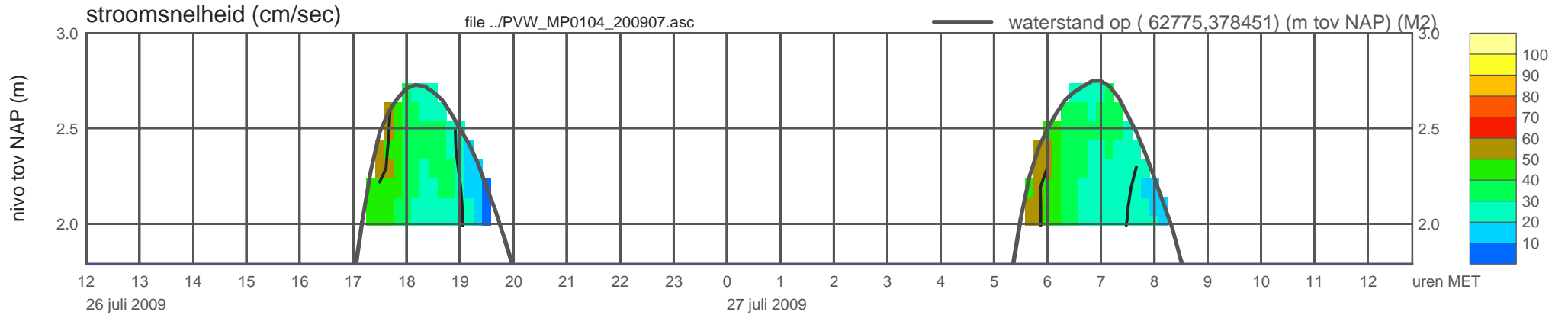
meetpunt PVW_MP0104_200907 (x=062775 , y=378451 , bodem=NAP +1.79 m sensor=NAP +1.89 m)



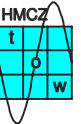
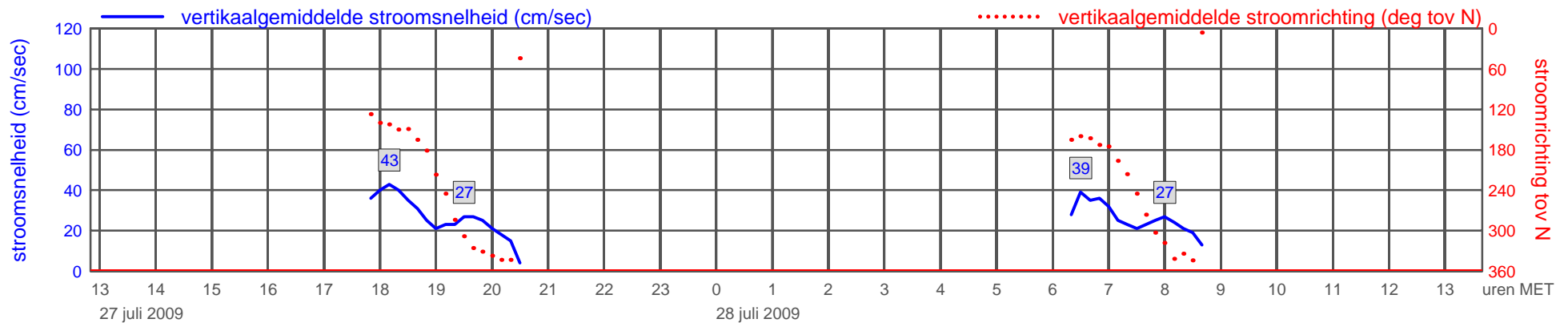
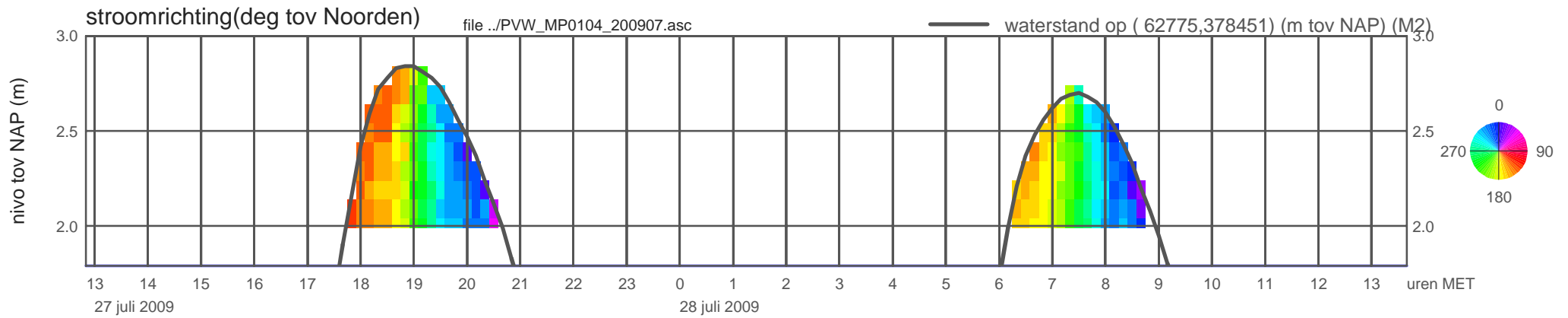
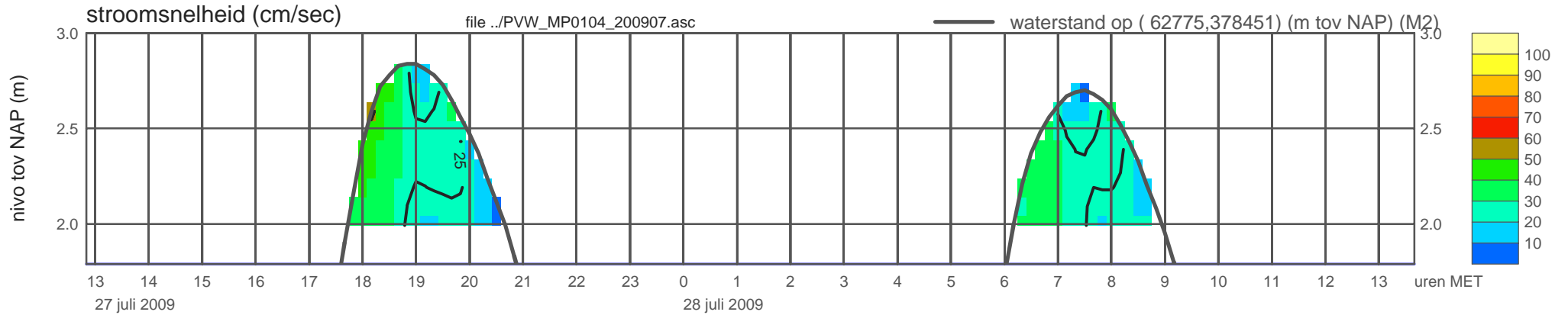
meetpunt PVW_MP0104_200907 (x=062775 , y=378451 , bodem=NAP +1.79 m sensor=NAP +1.89 m)



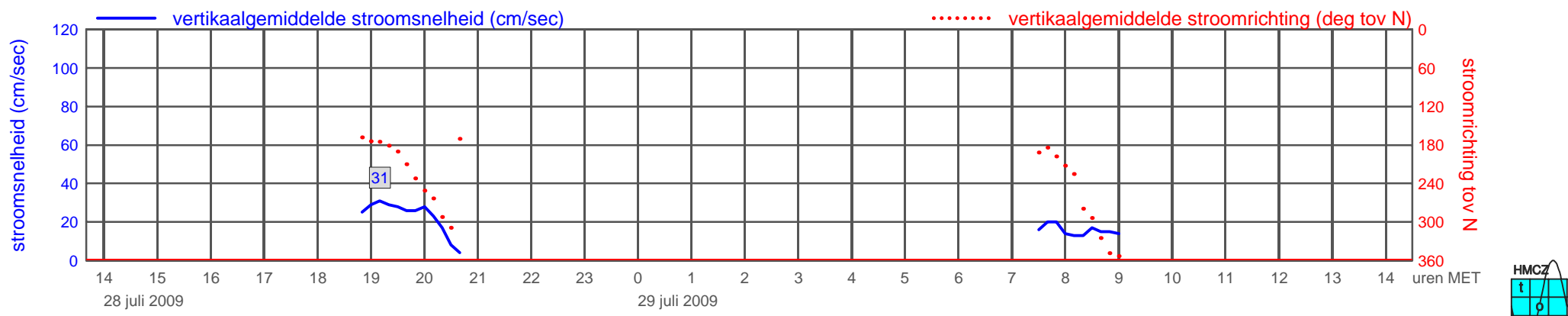
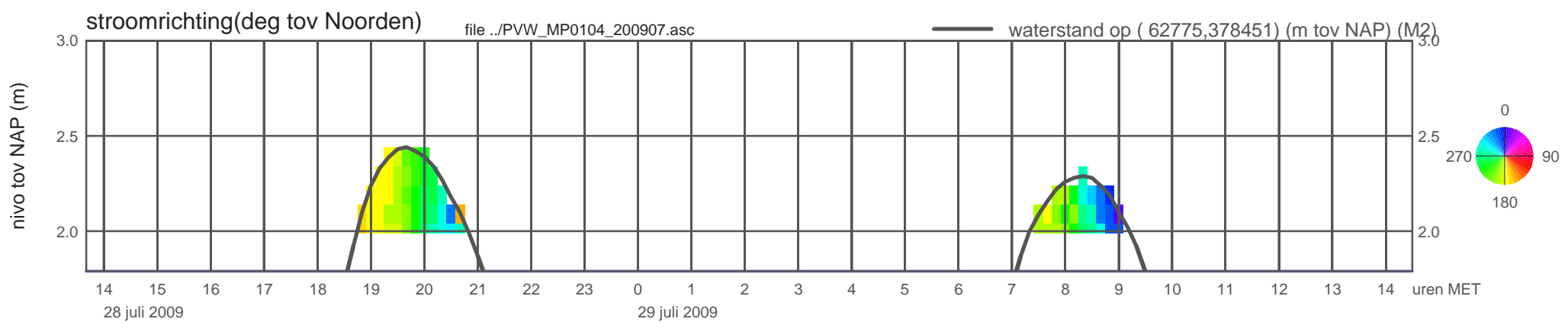
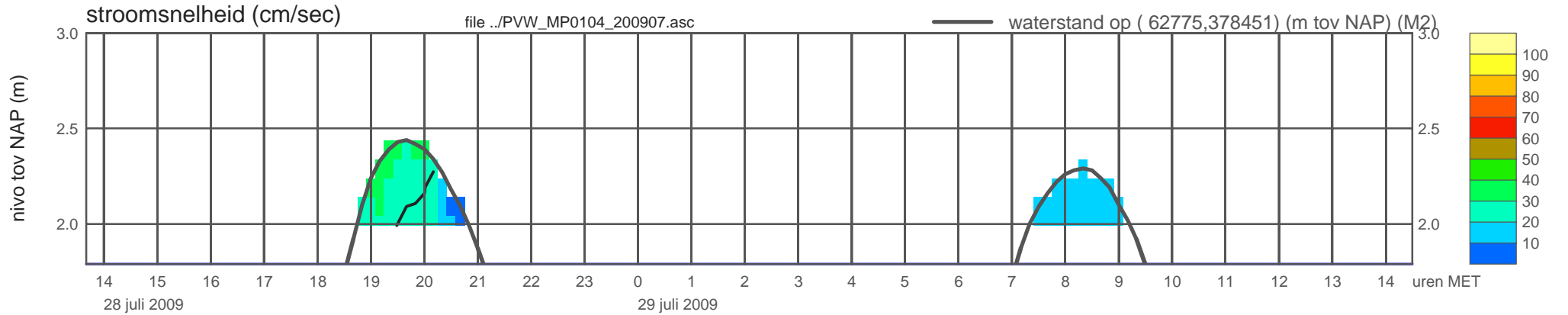
meetpunt PVW_MP0104_200907 (x=062775 , y=378451 , bodem=NAP +1.79 m sensor=NAP +1.89 m)



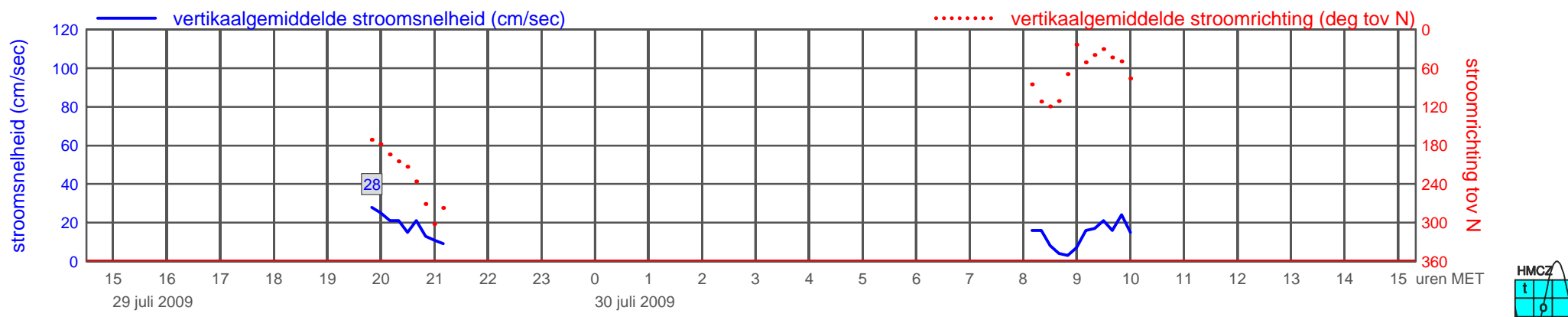
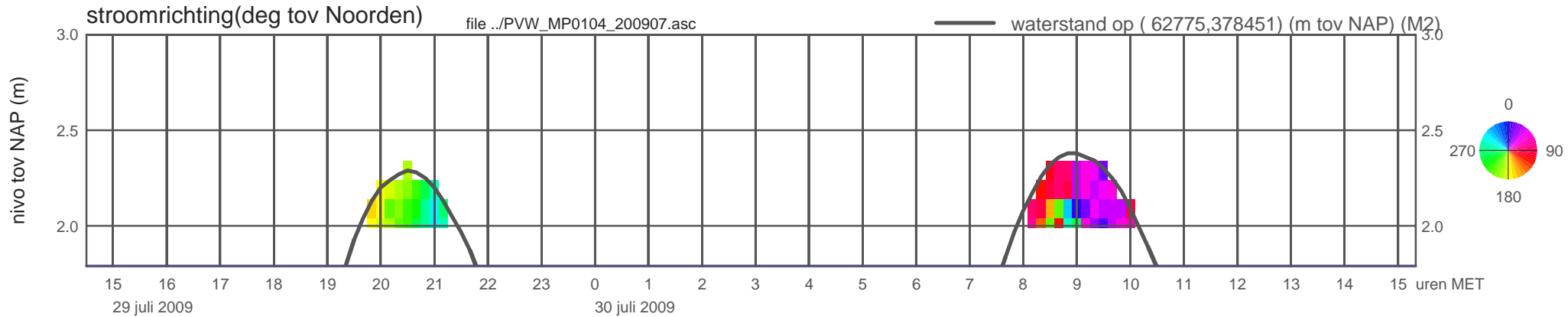
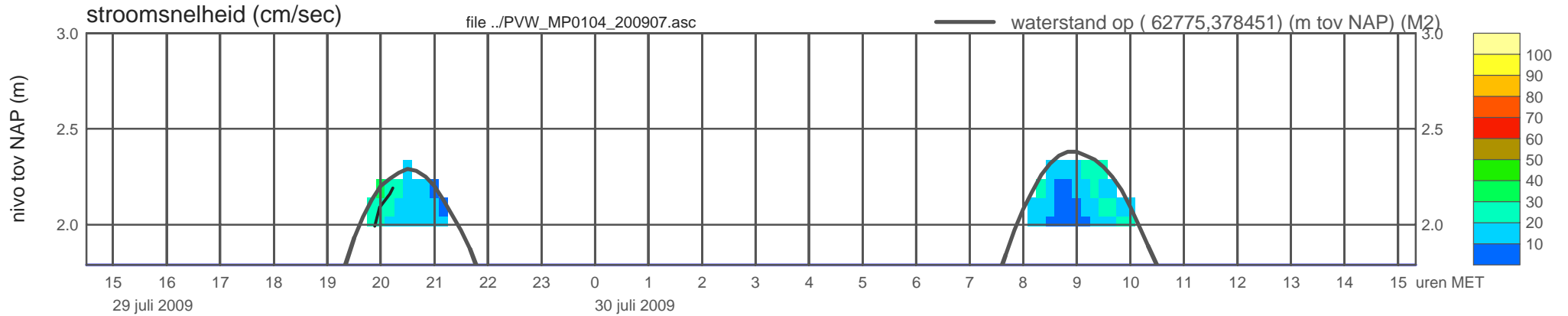
meetpunt PVW_MP0104_200907 (x=062775 , y=378451 , bodem=NAP +1.79 m sensor=NAP +1.89 m)



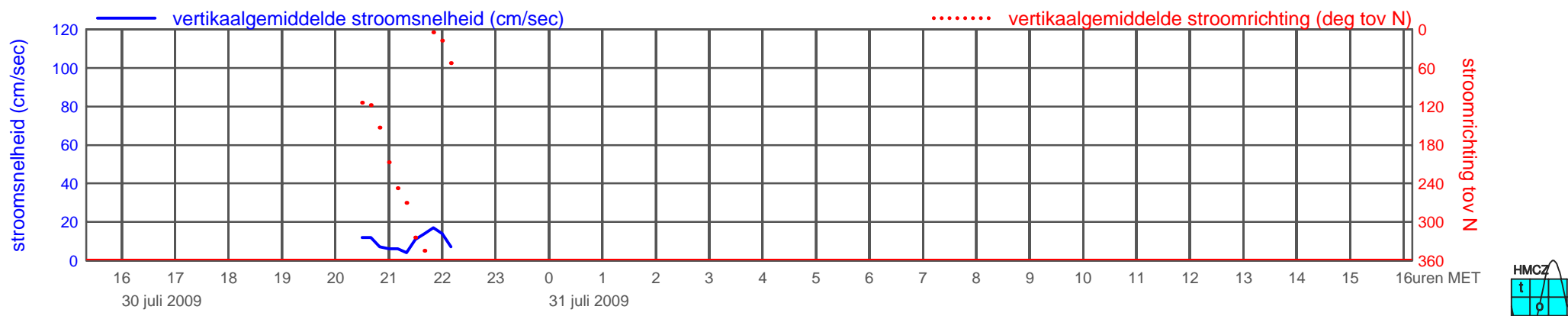
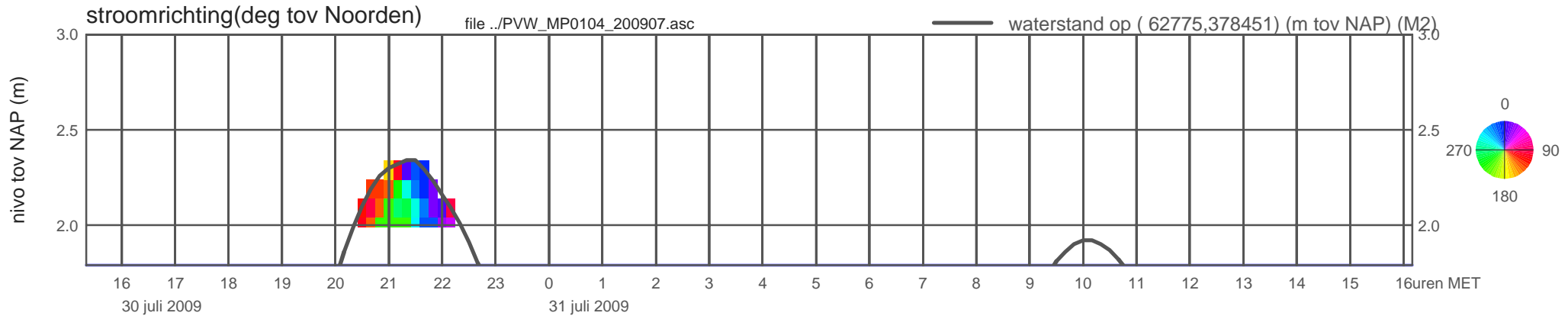
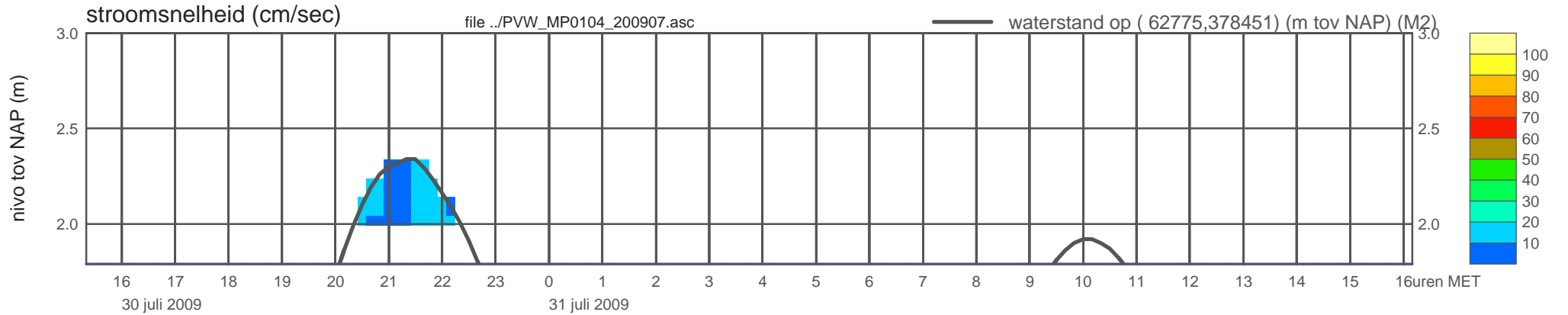
meetpunt PVW_MP0104_200907 (x=062775 , y=378451 , bodem=NAP +1.79 m sensor=NAP +1.89 m)



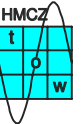
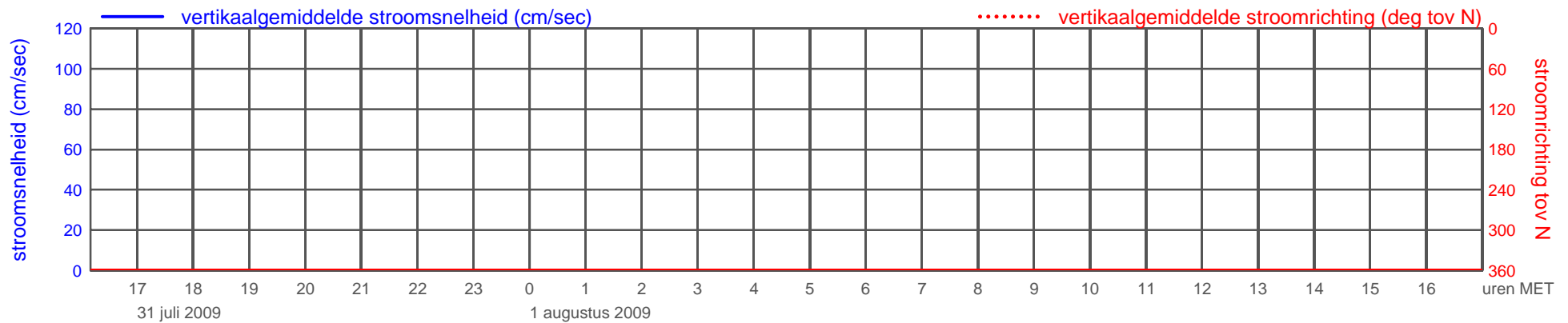
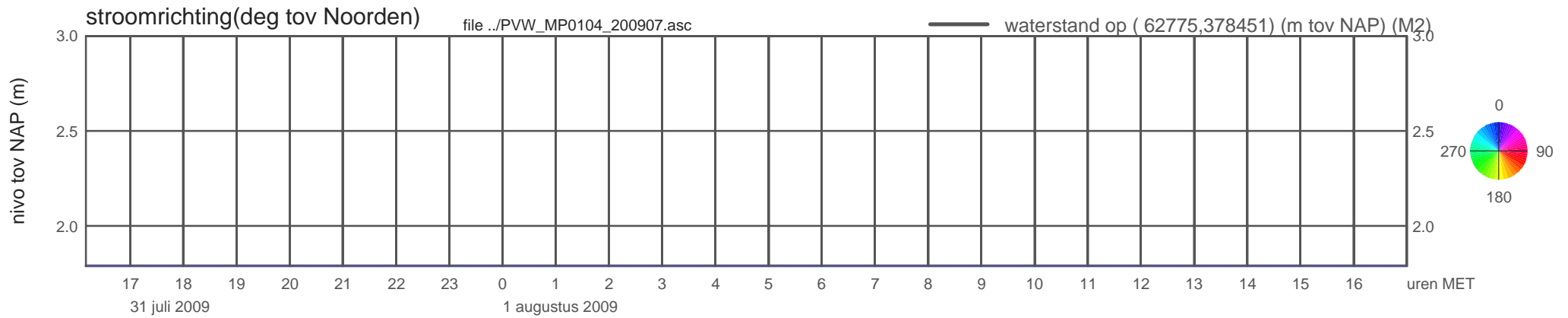
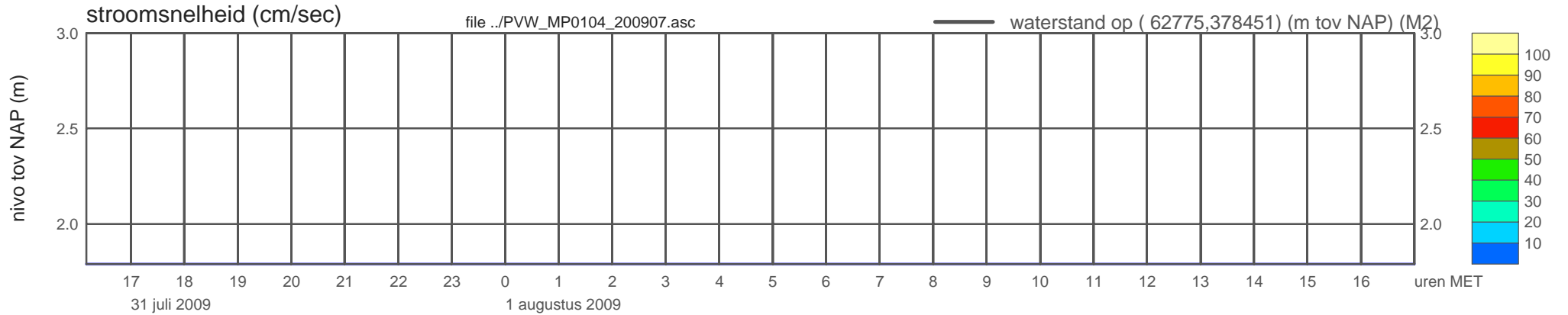
meetpunt PVW_MP0104_200907 (x=062775 , y=378451 , bodem=NAP +1.79 m sensor=NAP +1.89 m)



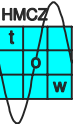
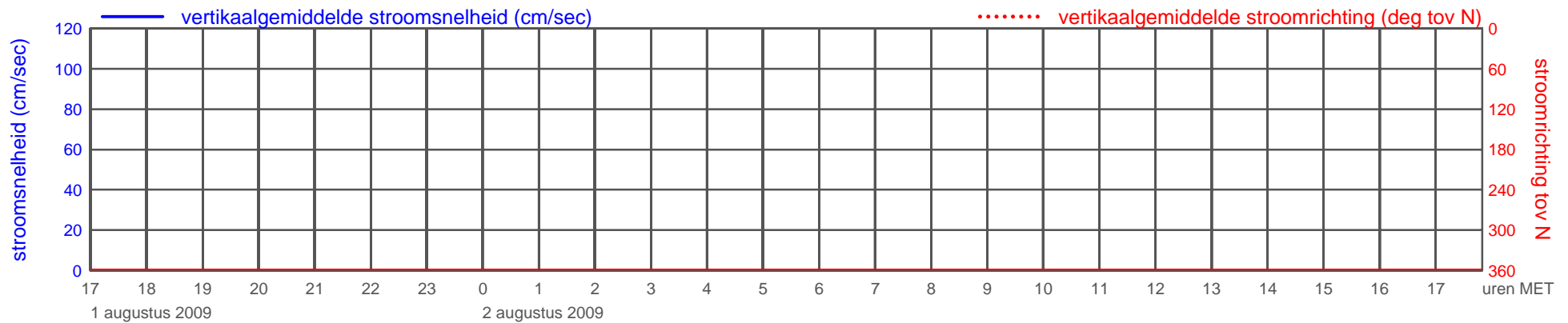
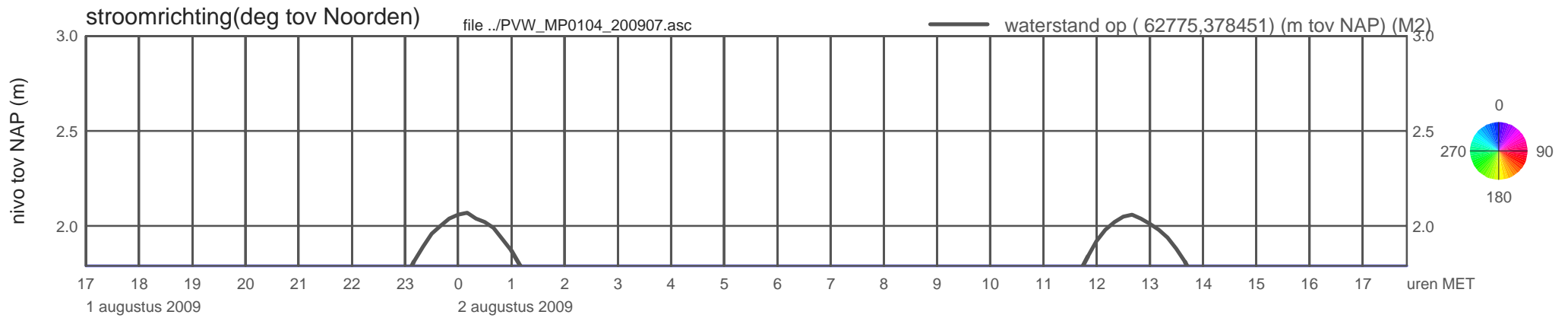
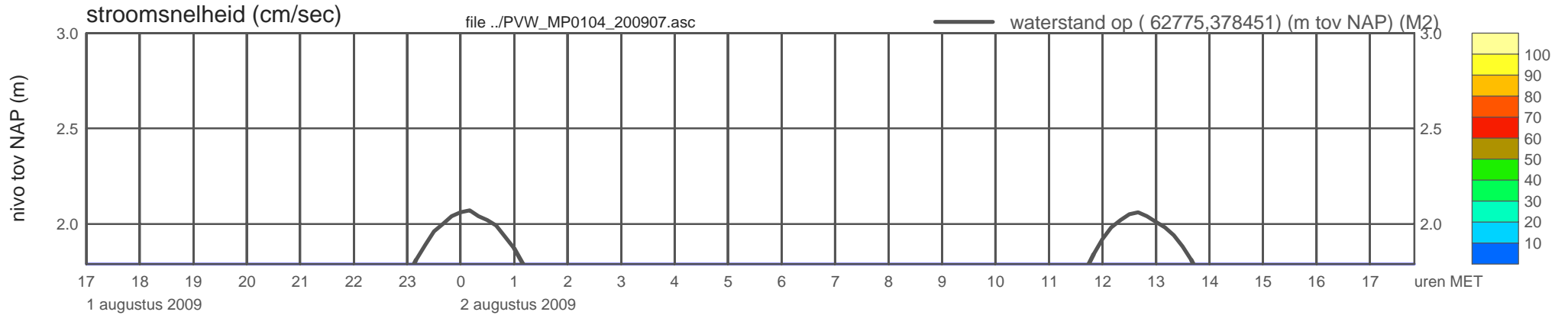
meetpunt PVW_MP0104_200907 (x=062775 , y=378451 , bodem=NAP +1.79 m sensor=NAP +1.89 m)



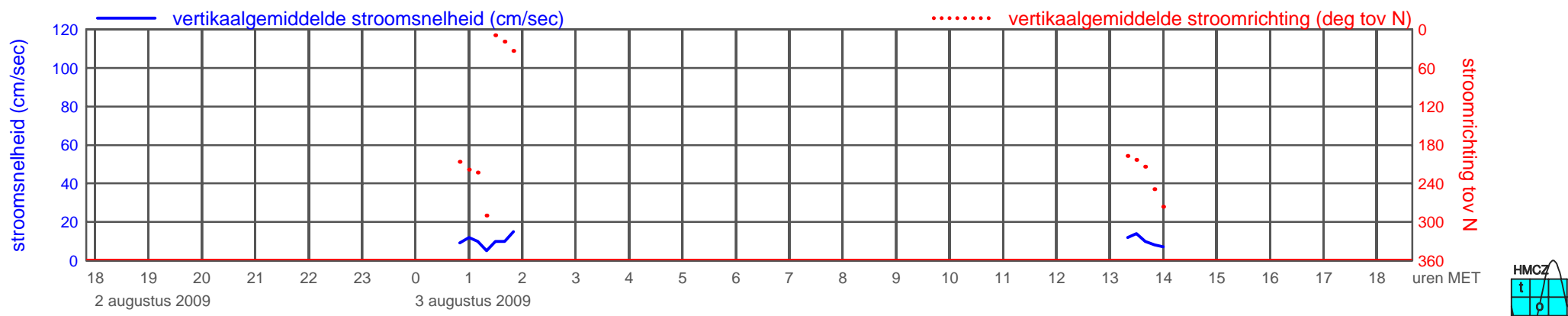
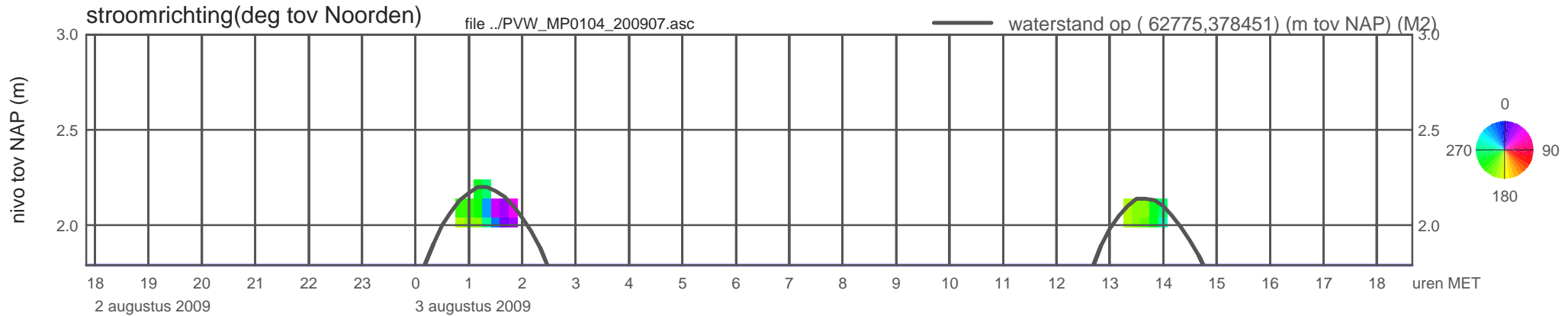
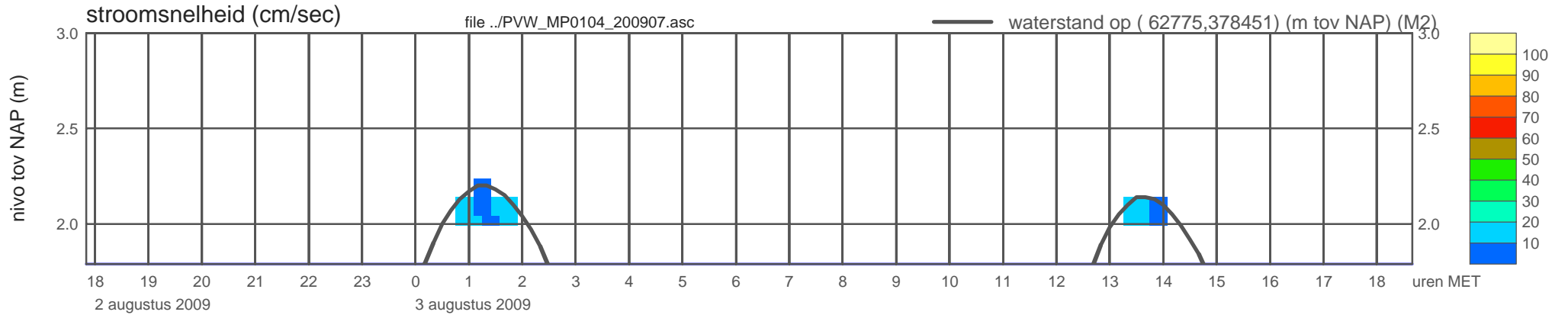
meetpunt PVW_MP0104_200907 (x=062775 , y=378451 , bodem=NAP +1.79 m sensor=NAP +1.89 m)



meetpunt PVW_MP0104_200907 (x=062775 , y=378451 , bodem=NAP +1.79 m sensor=NAP +1.89 m)



meetpunt PVW_MP0104_200907 (x=062775 , y=378451 , bodem=NAP +1.79 m sensor=NAP +1.89 m)



meetpunt PVW_MP0104_200907 (x=062775 , y=378451 , bodem=NAP +1.79 m sensor=NAP +1.89 m)

