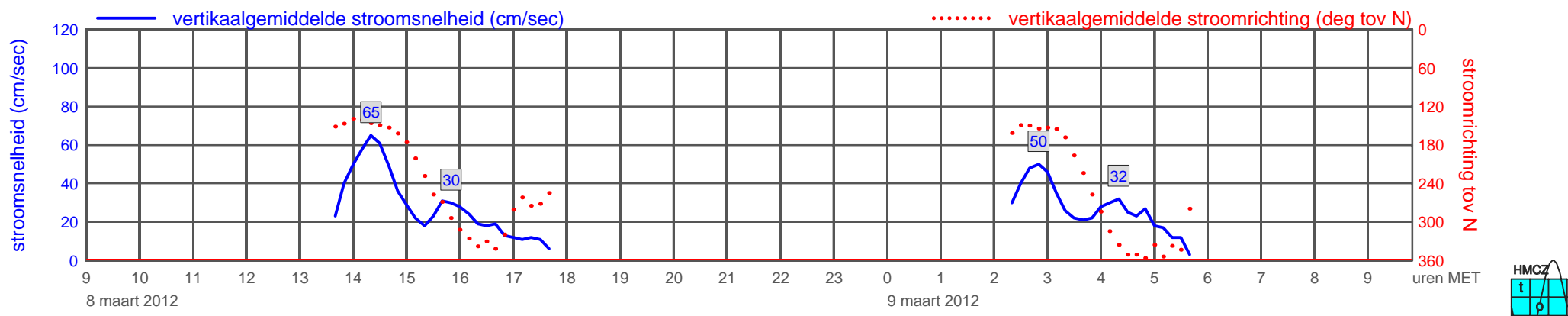
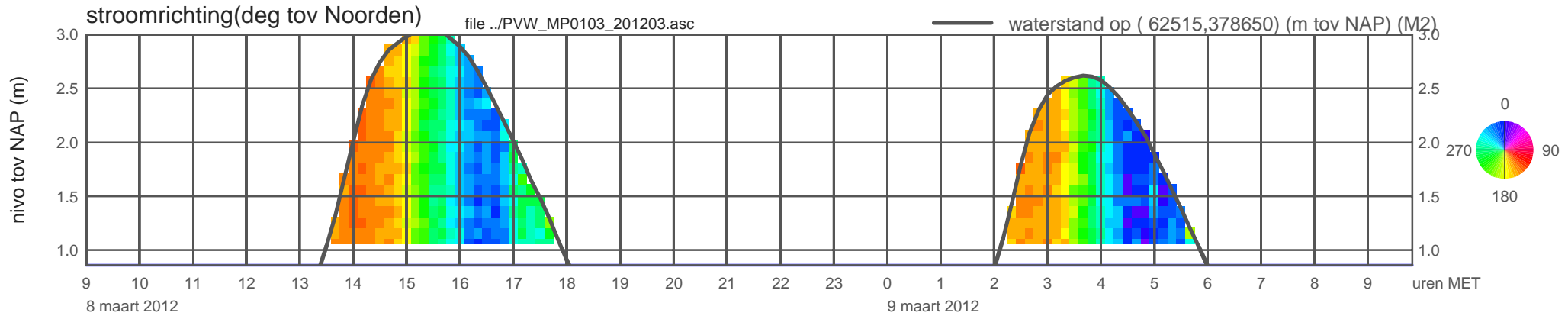
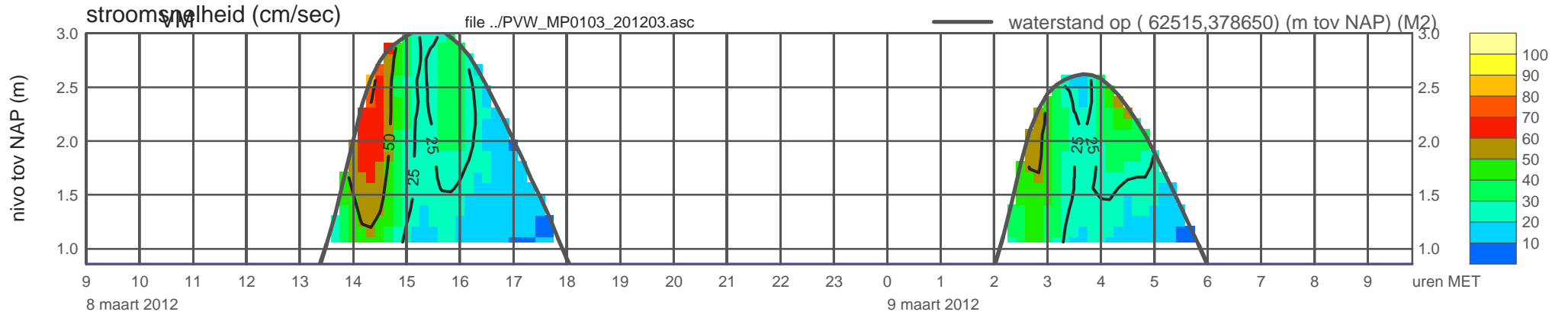
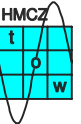
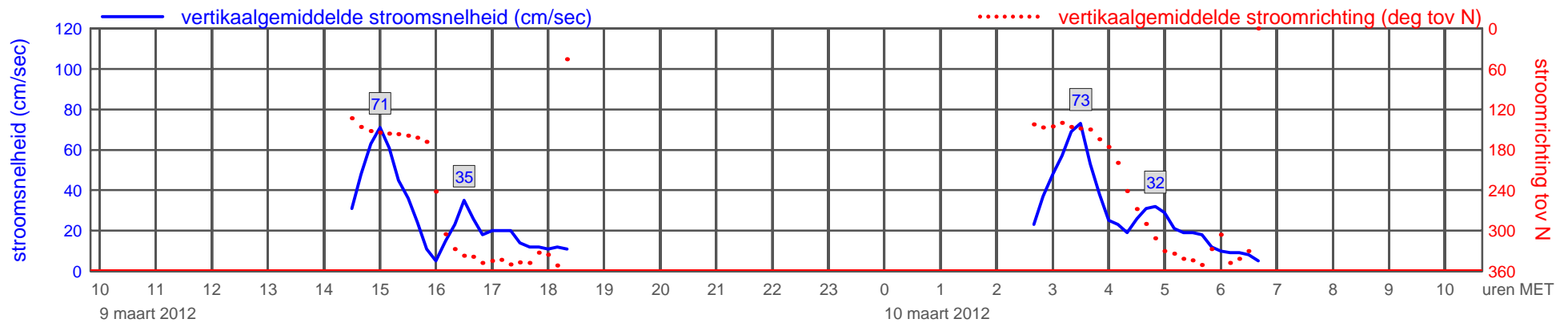
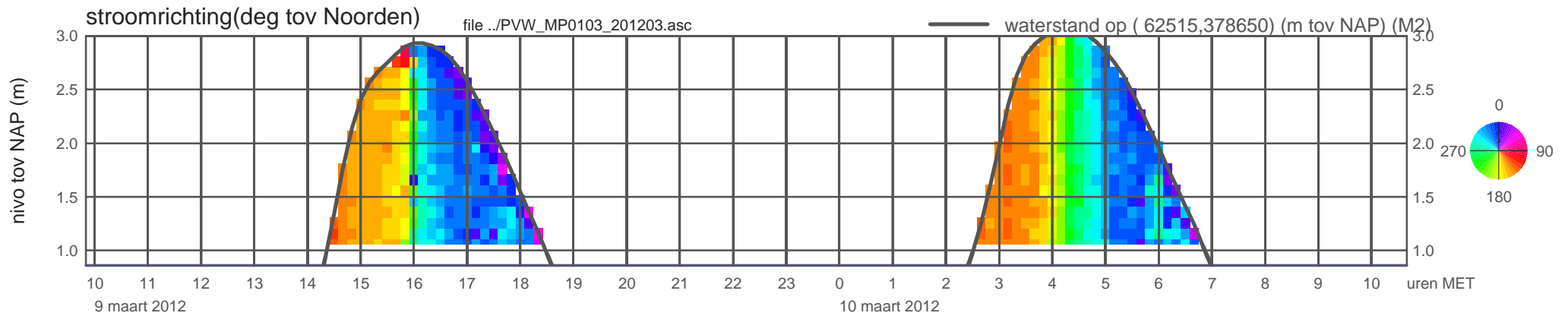
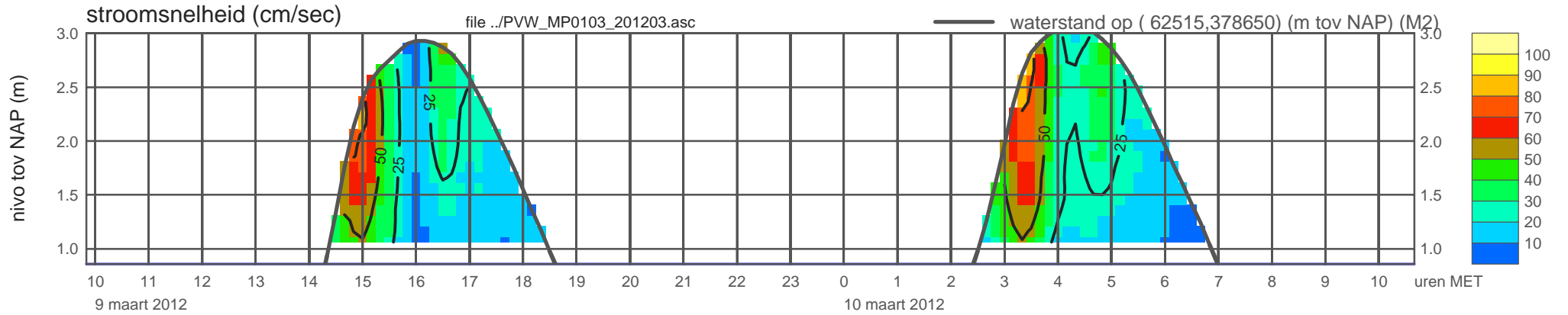


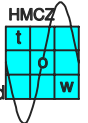
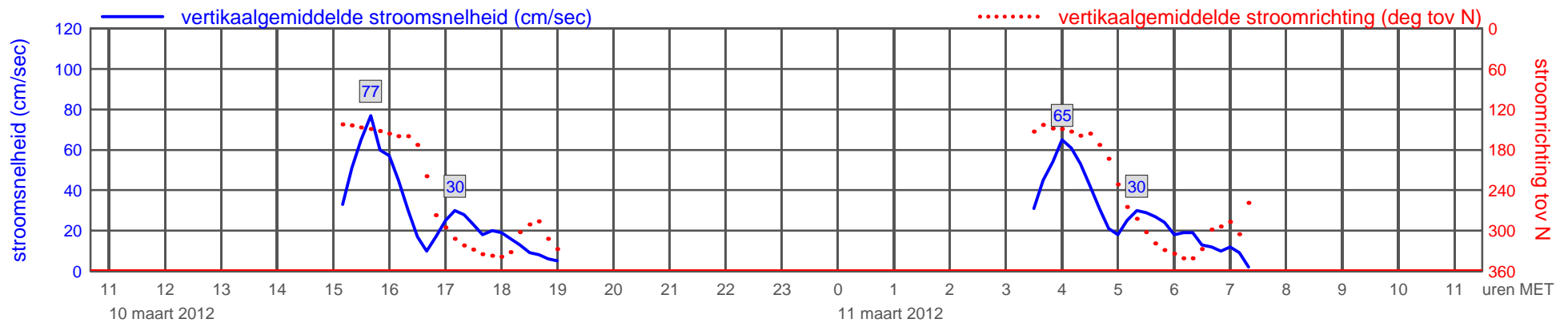
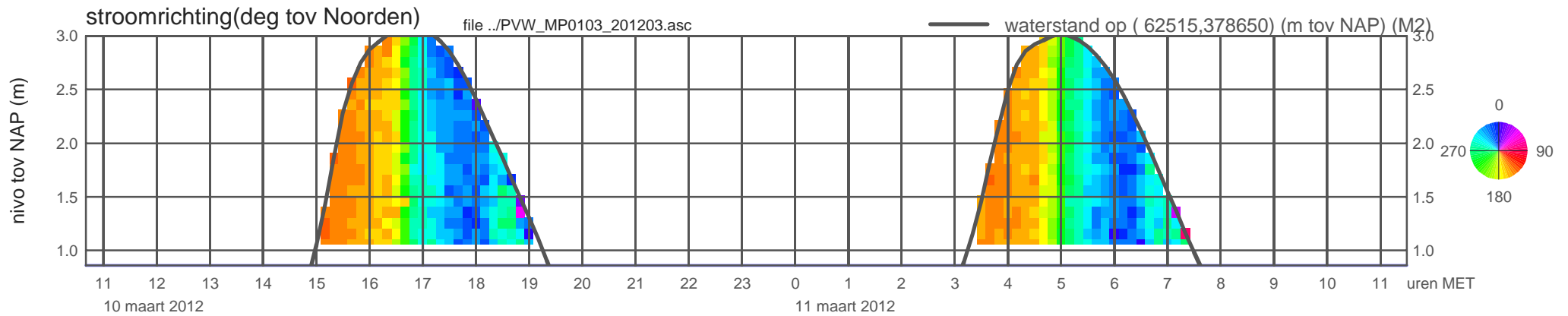
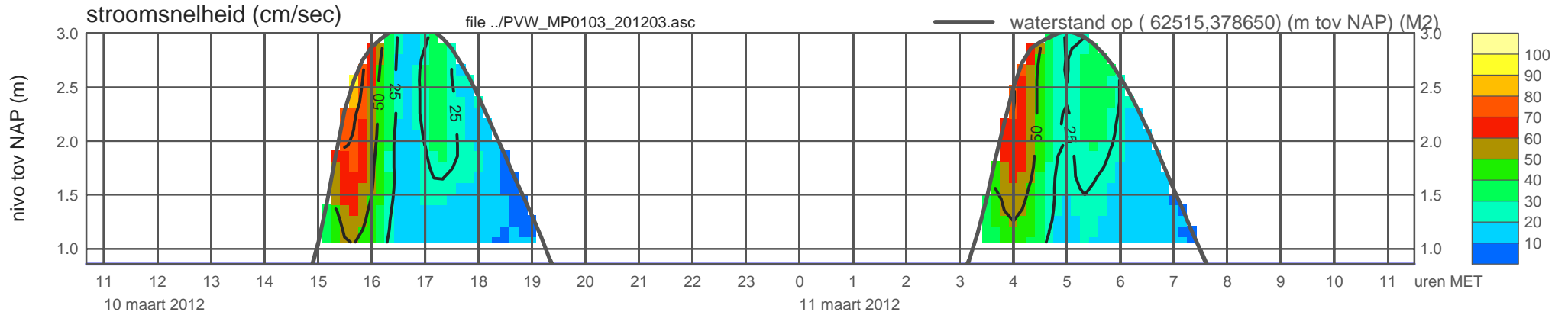
# meetpunt PVW\_MP0103\_201203 ( x=062515 , y=378650 , bodem=NAP +0.86 m sensor=NAP +0.96 m)



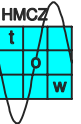
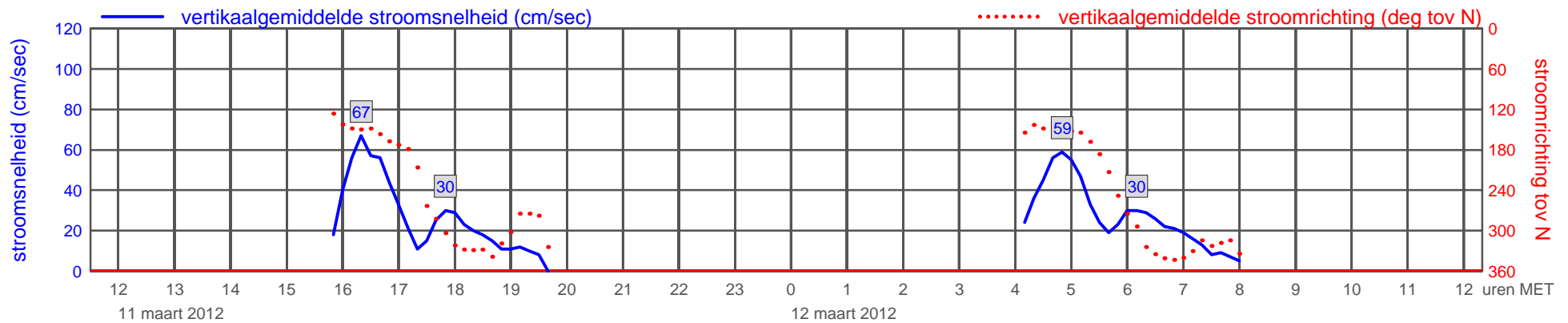
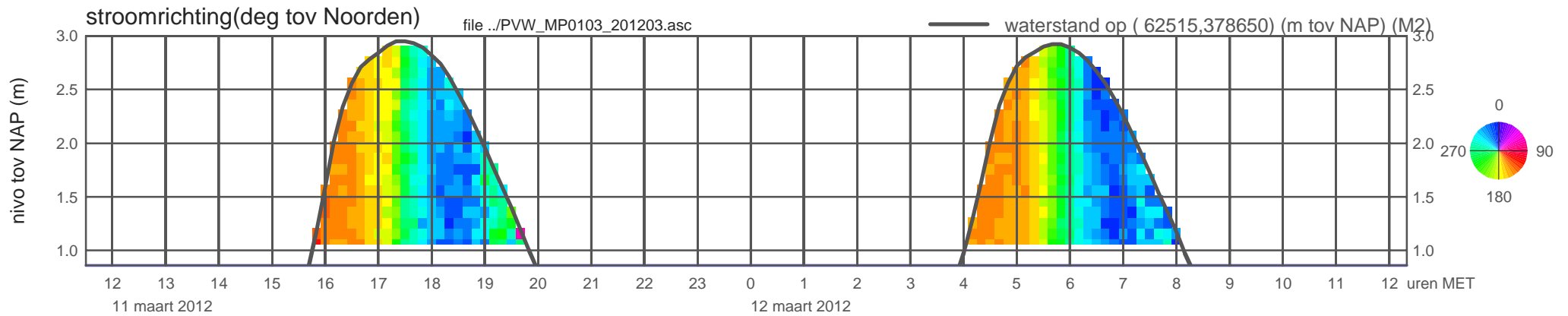
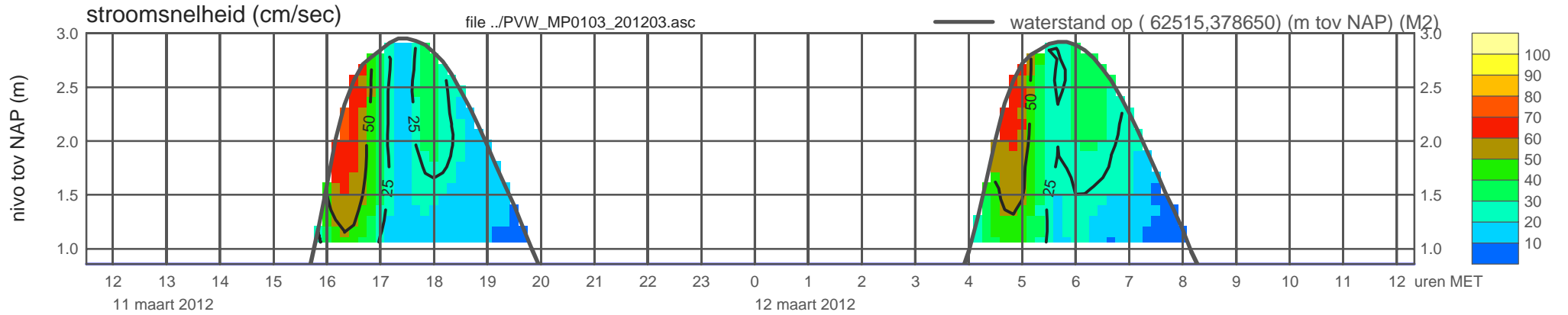
# meetpunt PVW\_MP0103\_201203 ( x=062515 , y=378650 , bodem=NAP +0.86 m sensor=NAP +0.96 m)



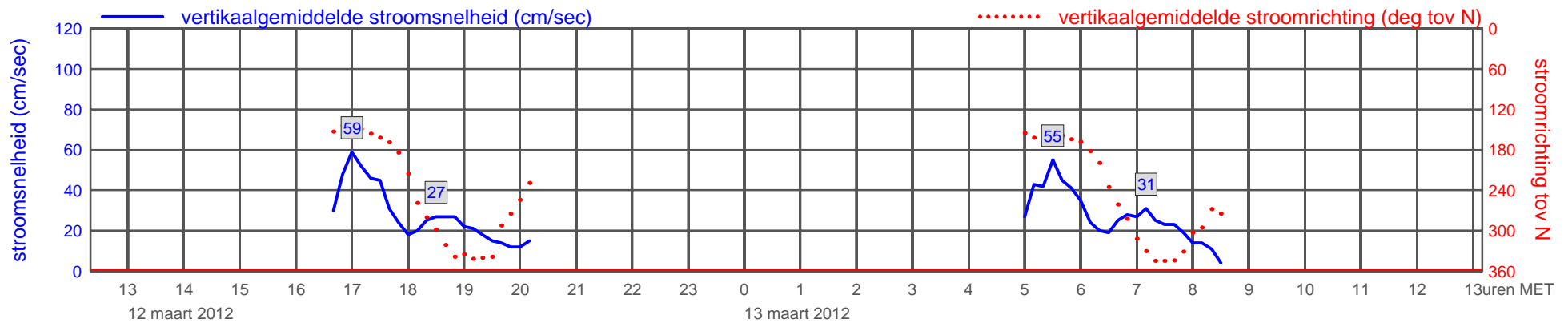
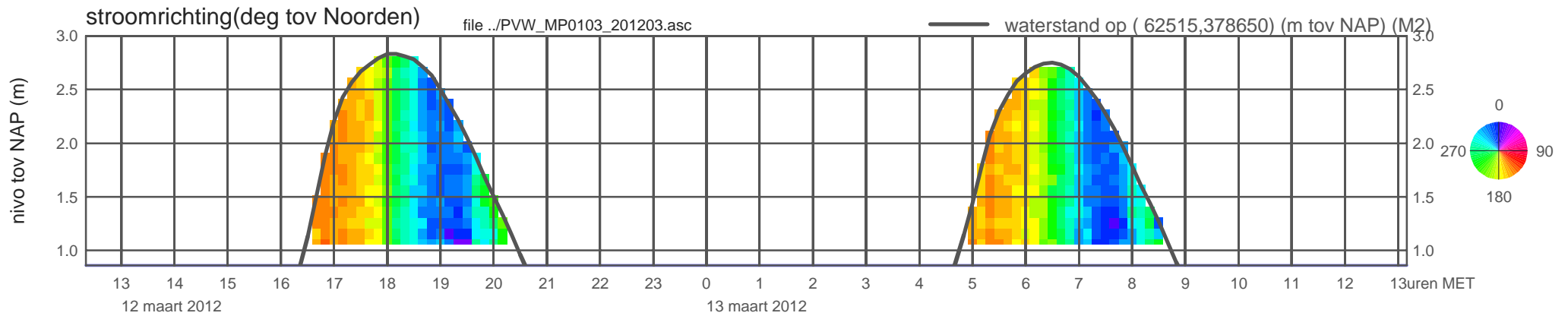
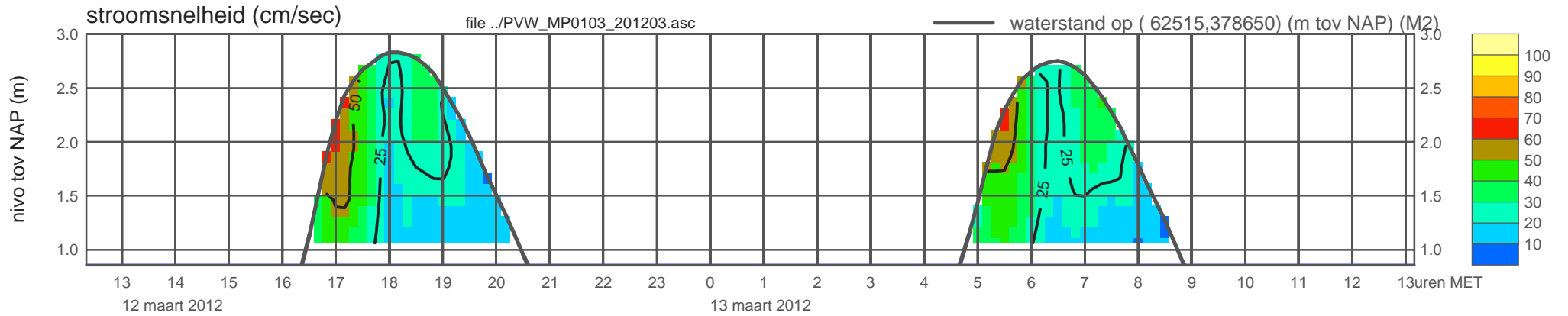
# meetpunt PVW\_MP0103\_201203 ( x=062515 , y=378650 , bodem=NAP +0.86 m sensor=NAP +0.96 m)



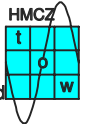
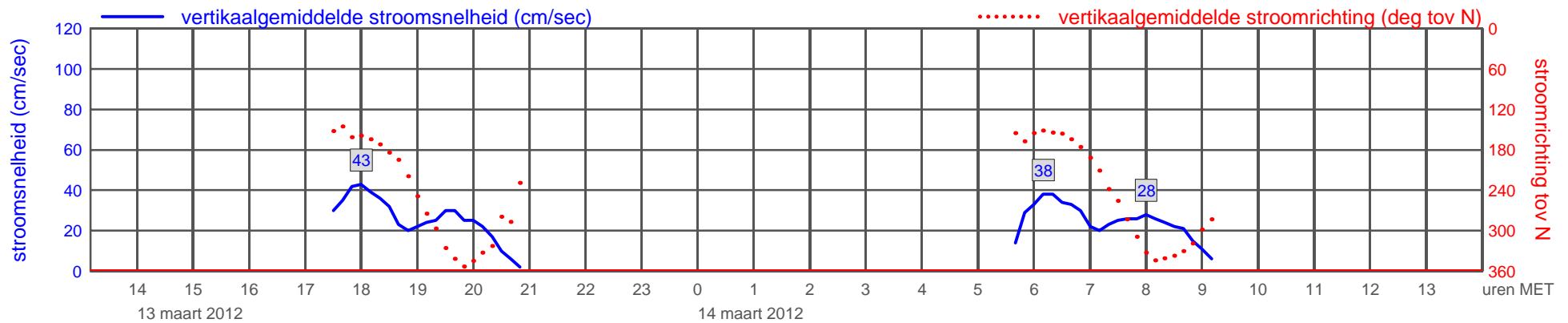
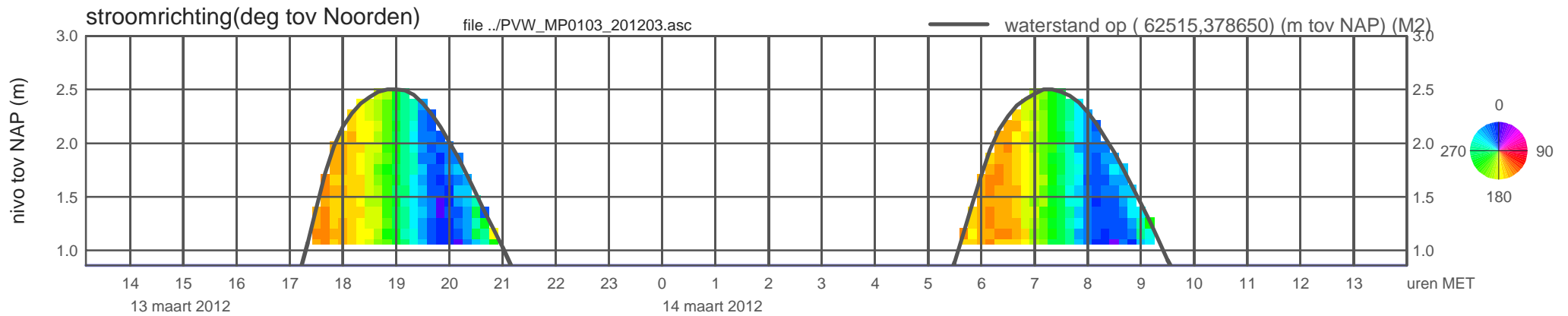
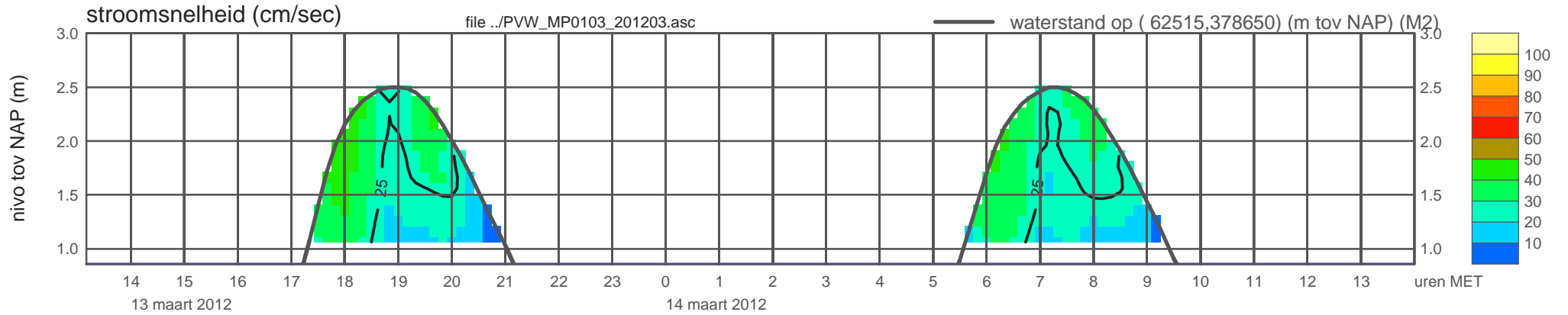
# meetpunt PVW\_MP0103\_201203 ( x=062515 , y=378650 , bodem=NAP +0.86 m sensor=NAP +0.96 m)



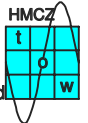
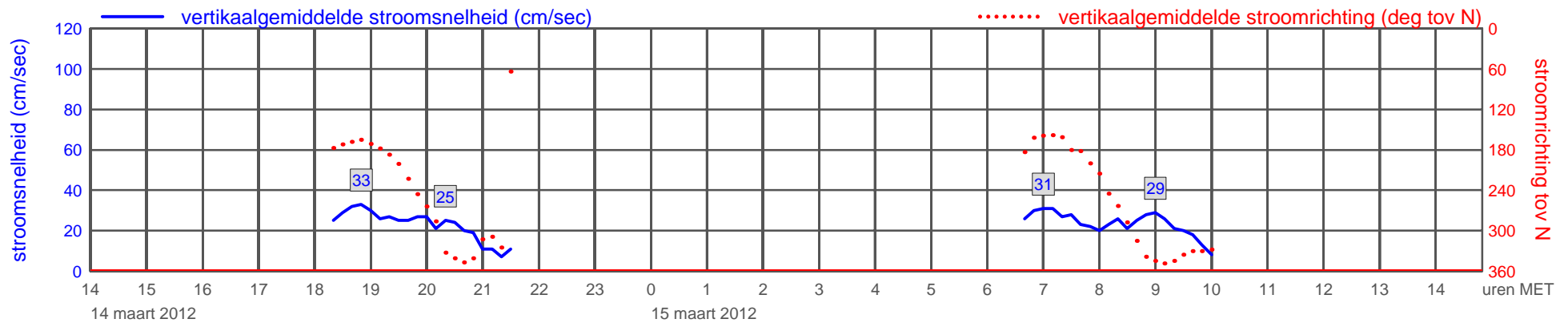
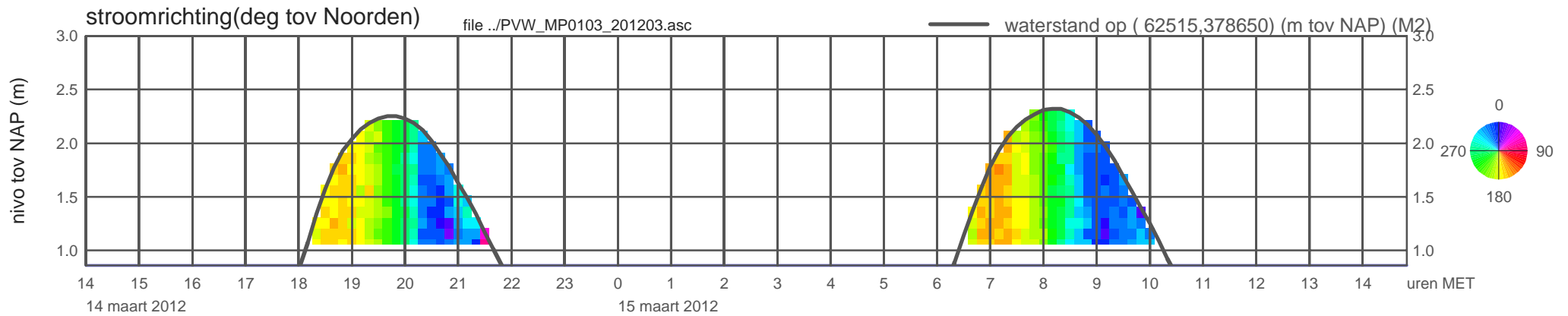
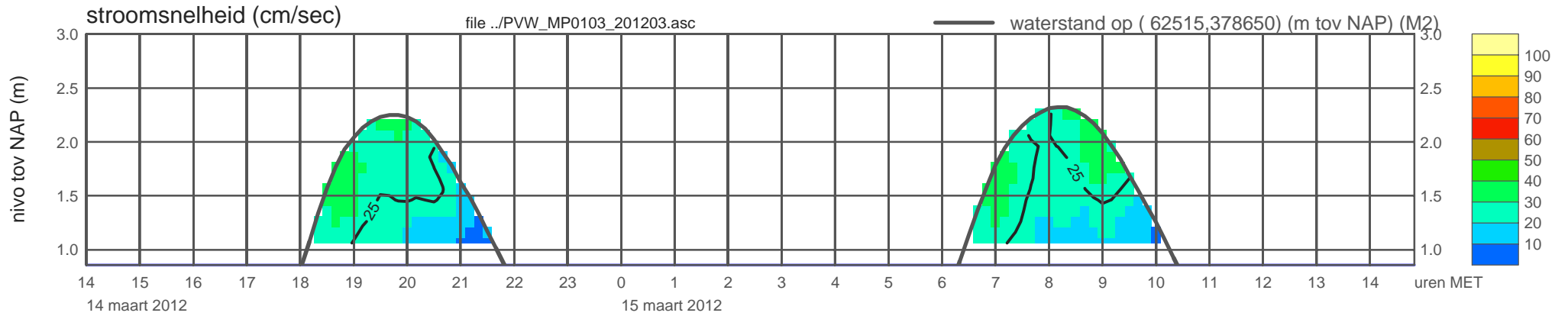
# meetpunt PVW\_MP0103\_201203 ( x=062515 , y=378650 , bodem=NAP +0.86 m sensor=NAP +0.96 m)



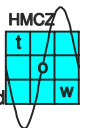
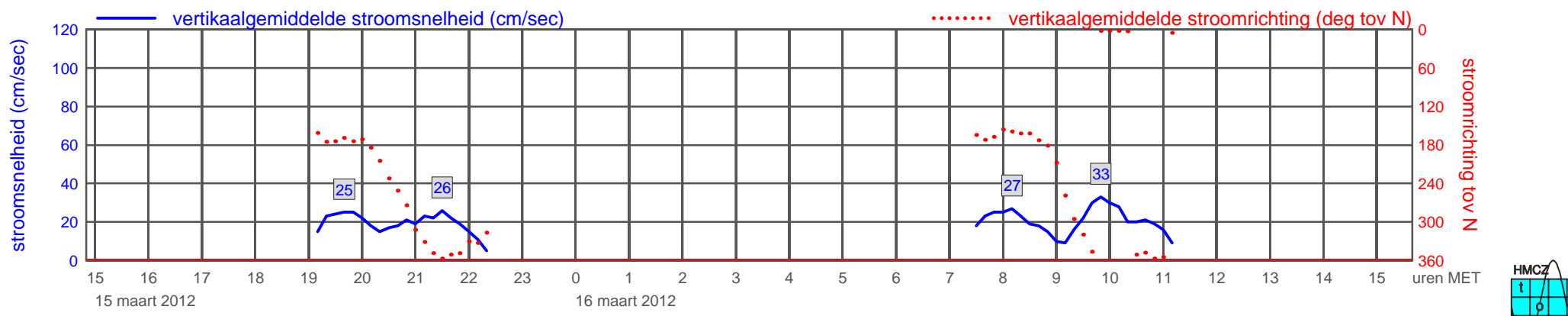
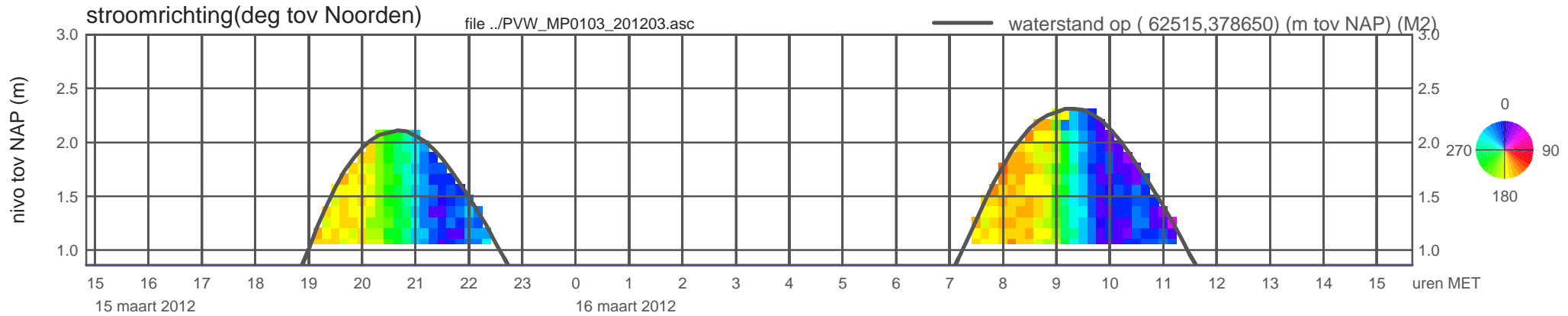
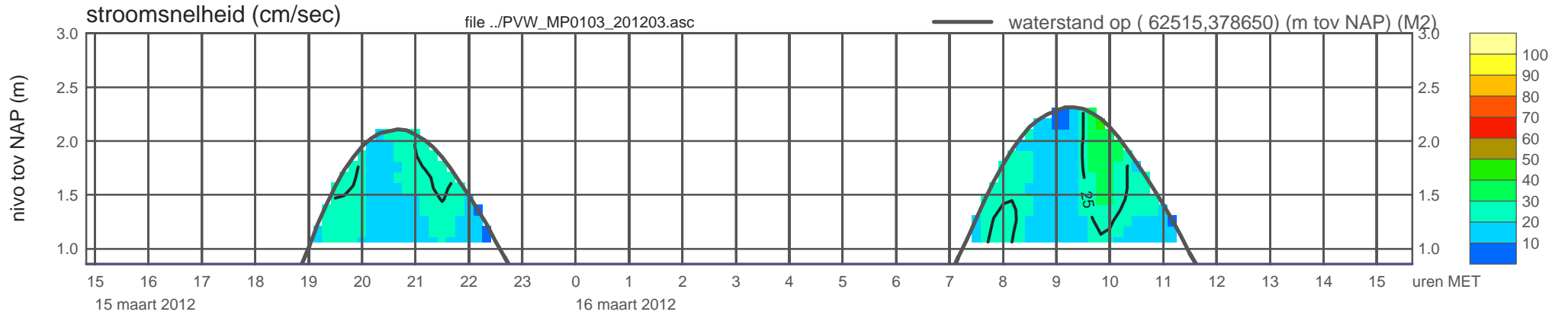
# meetpunt PVW\_MP0103\_201203 ( x=062515 , y=378650 , bodem=NAP +0.86 m sensor=NAP +0.96 m)



# meetpunt PVW\_MP0103\_201203 ( x=062515 , y=378650 , bodem=NAP +0.86 m sensor=NAP +0.96 m)

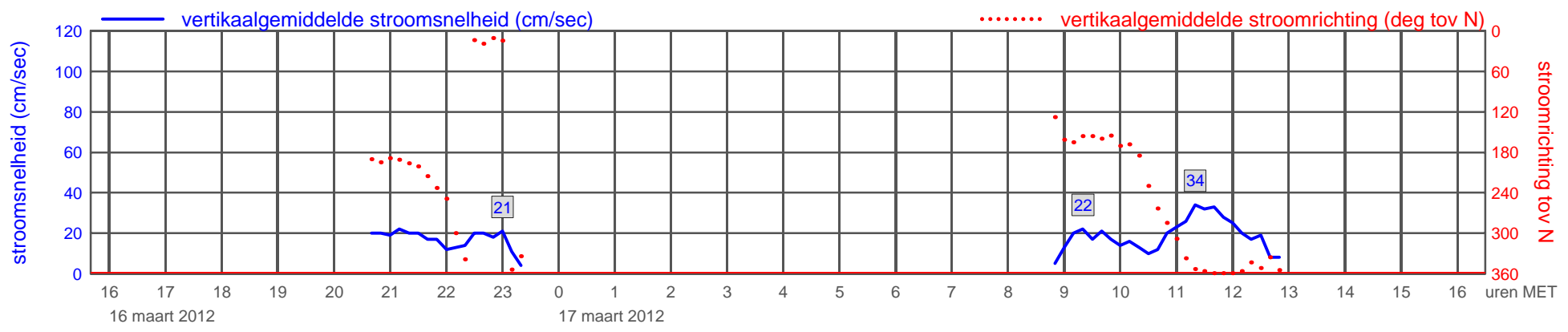
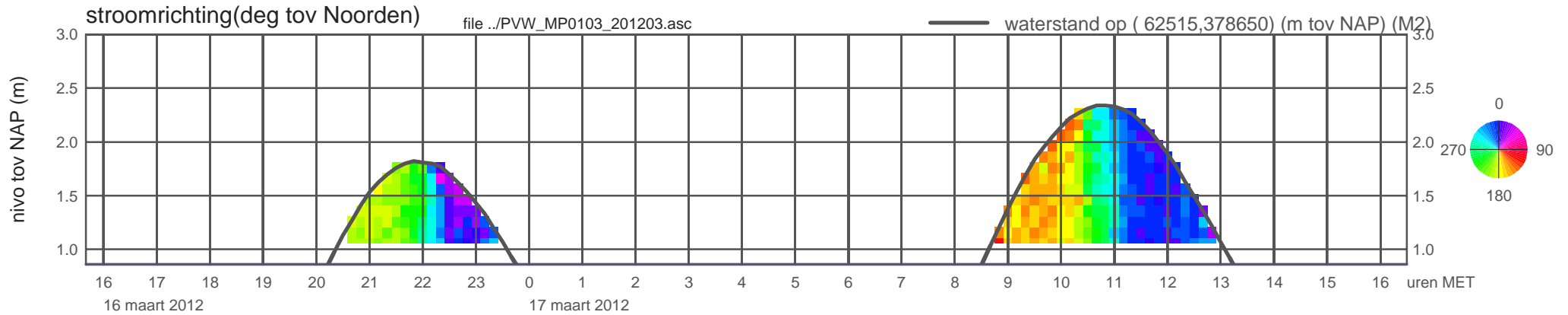
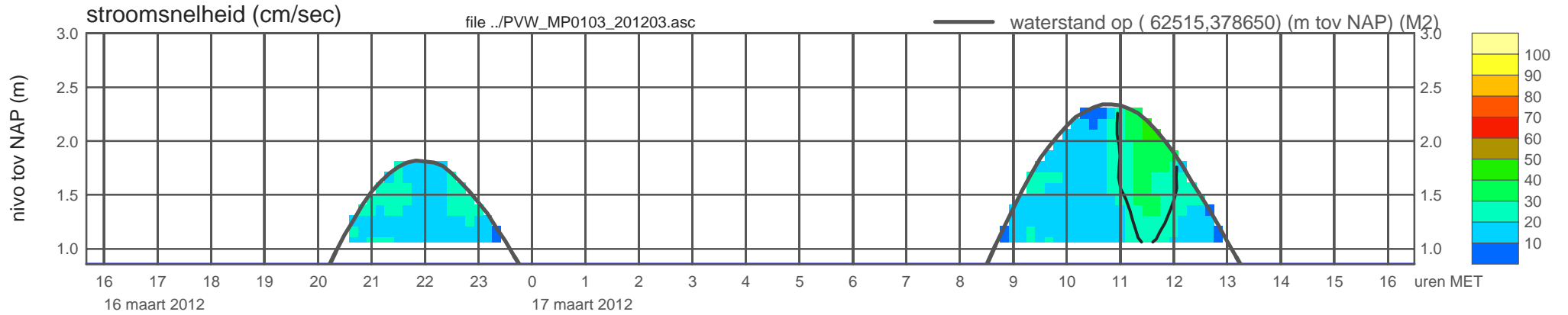


# meetpunt PVW\_MP0103\_201203 ( x=062515 , y=378650 , bodem=NAP +0.86 m sensor=NAP +0.96 m)

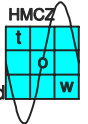
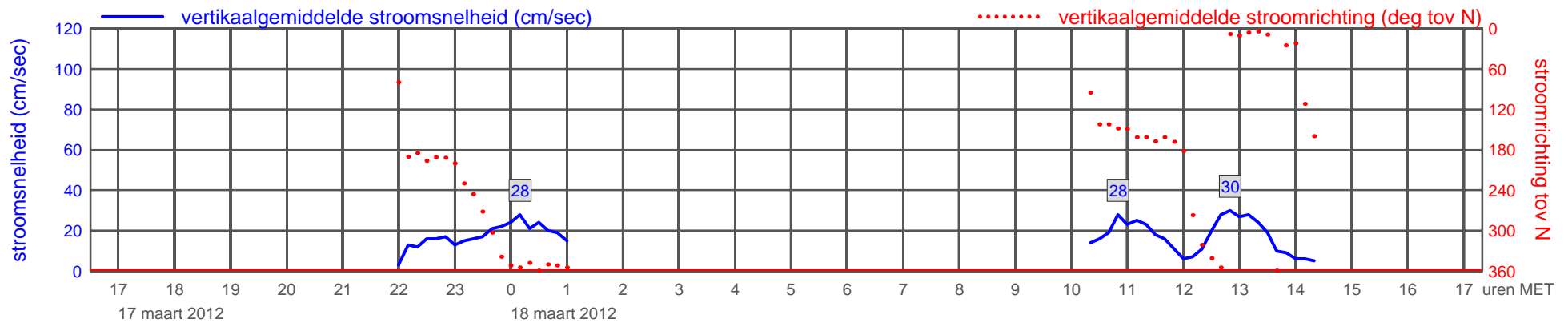
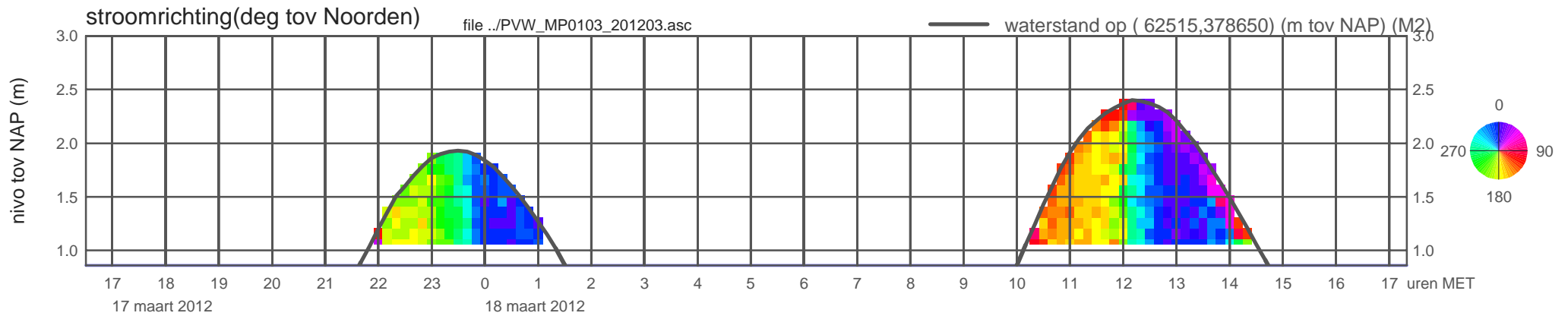
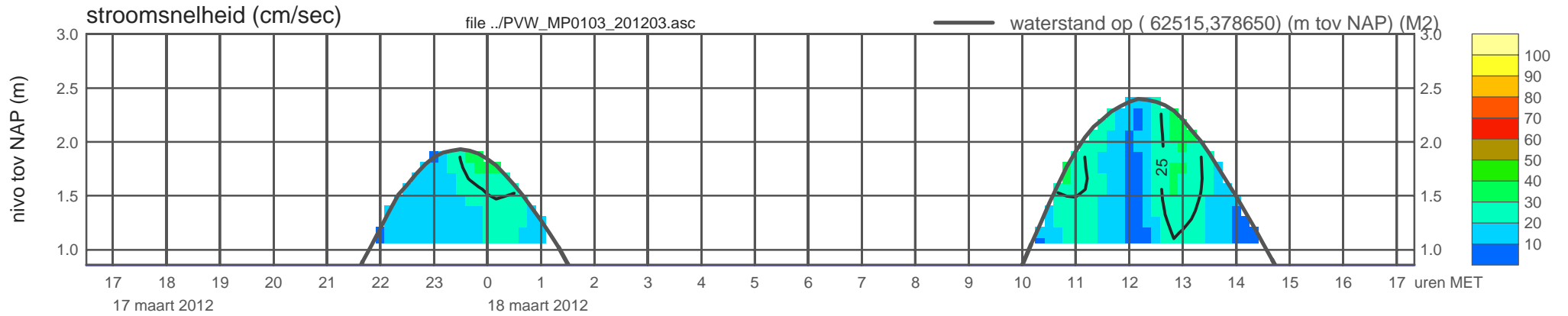




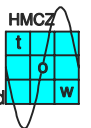
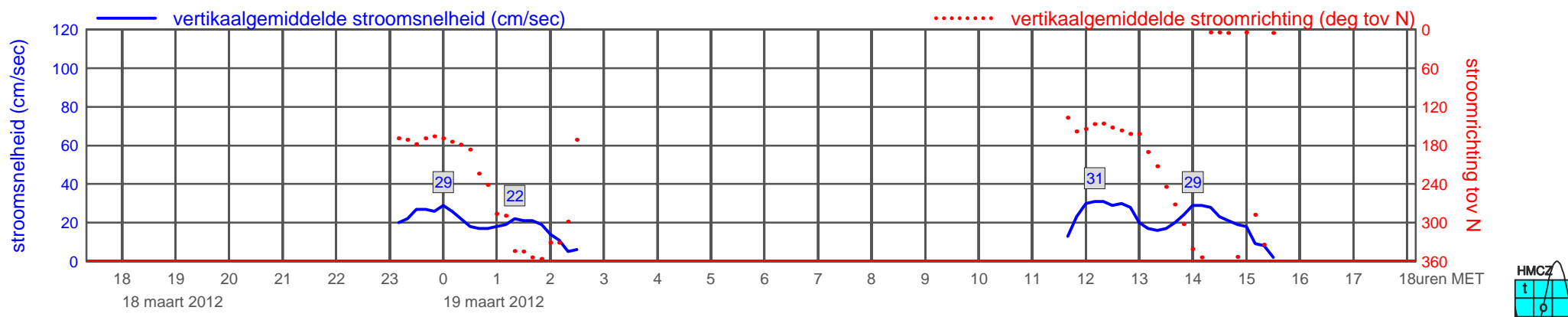
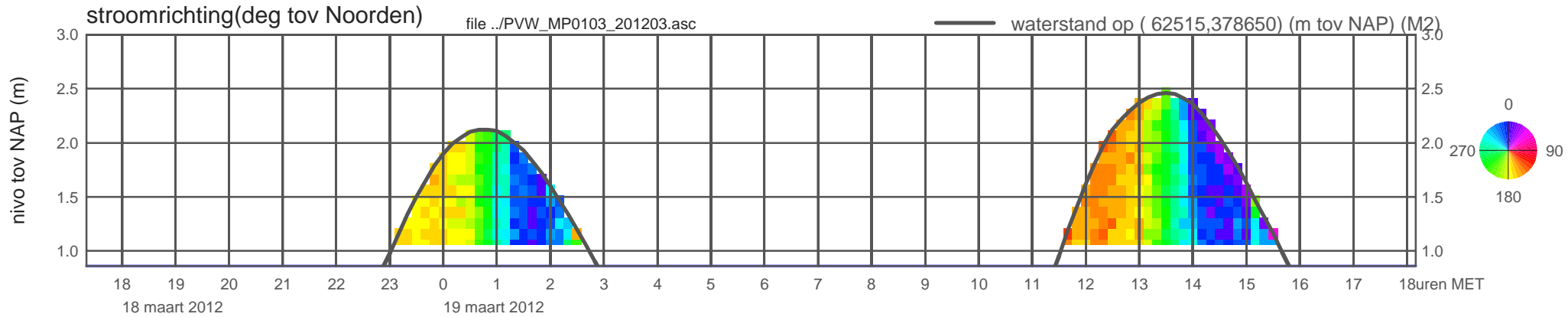
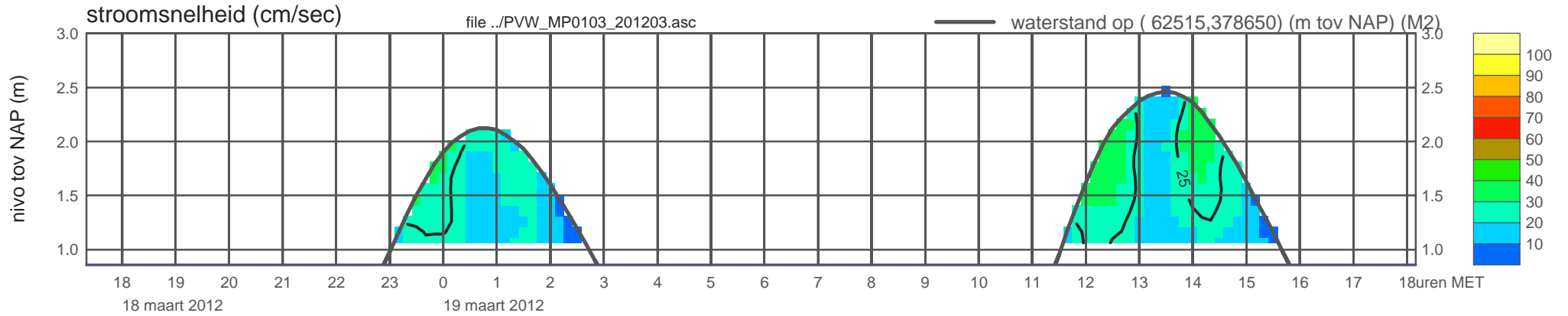
# meetpunt PVW\_MP0103\_201203 ( x=062515 , y=378650 , bodem=NAP +0.86 m sensor=NAP +0.96 m)



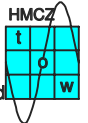
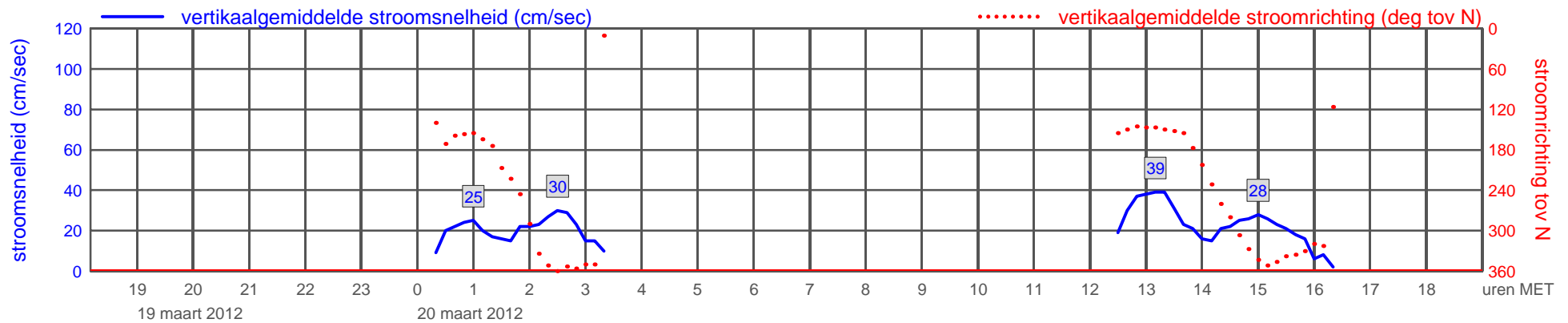
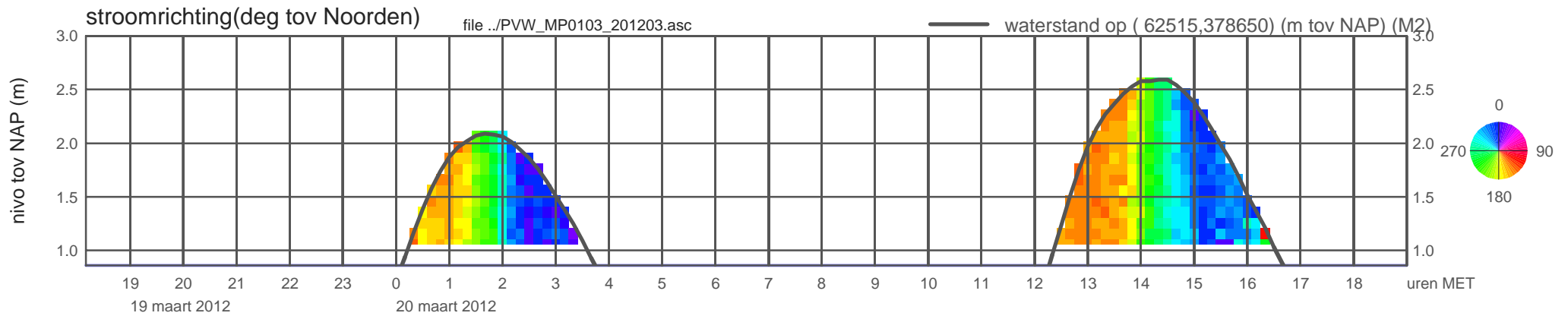
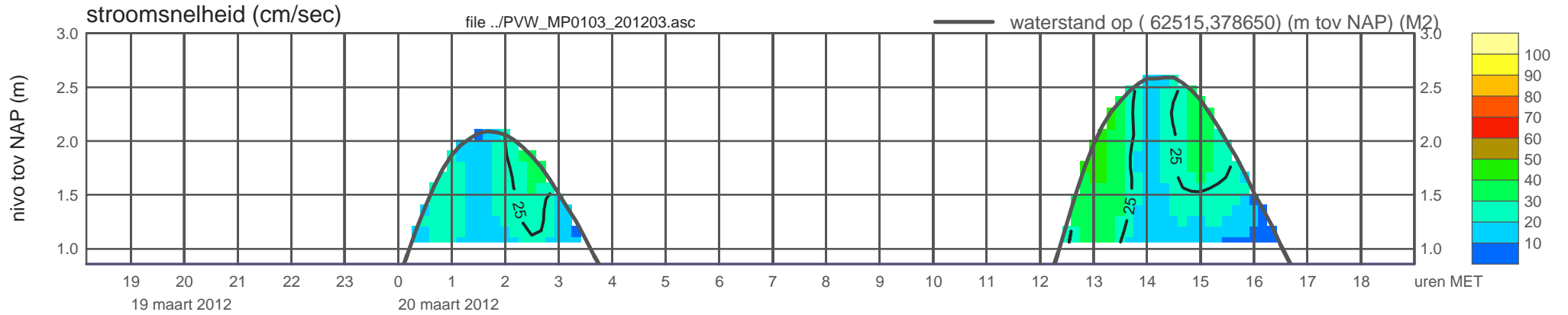
# meetpunt PVW\_MP0103\_201203 ( x=062515 , y=378650 , bodem=NAP +0.86 m sensor=NAP +0.96 m)



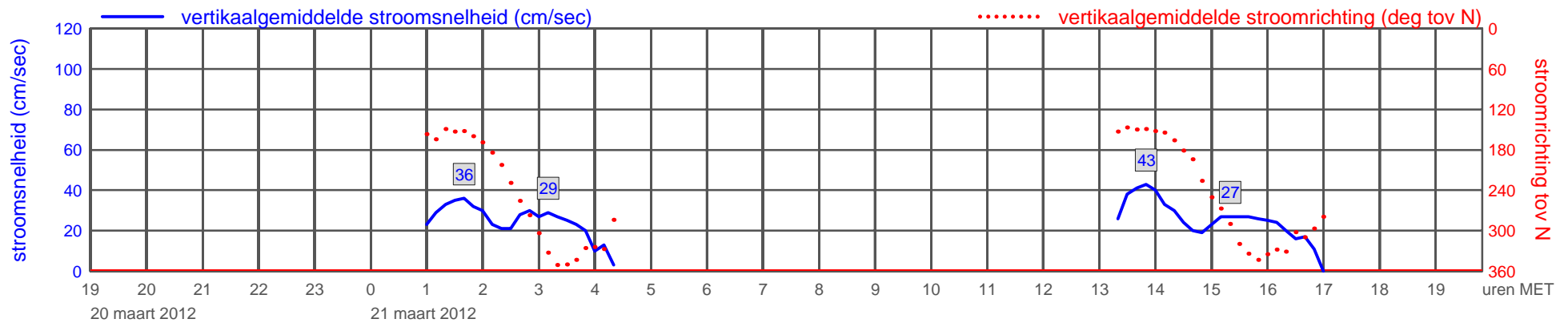
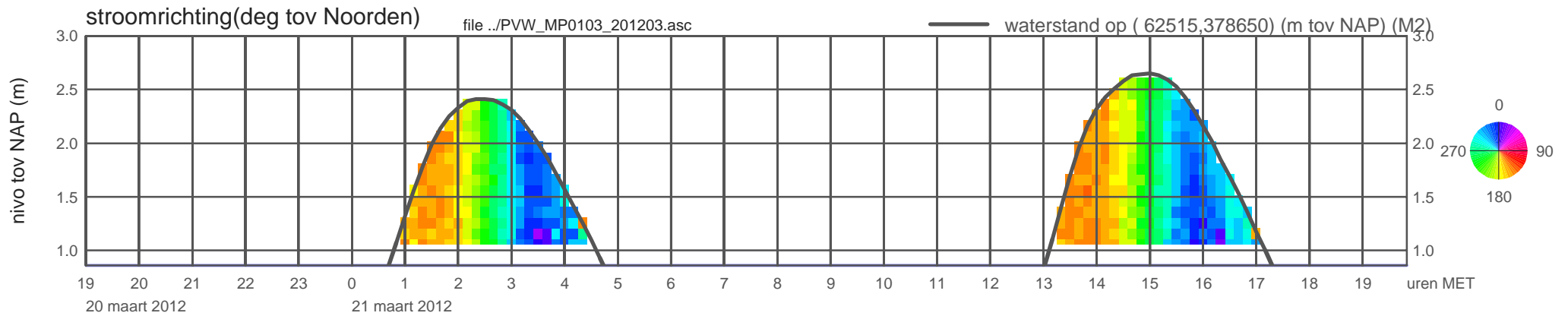
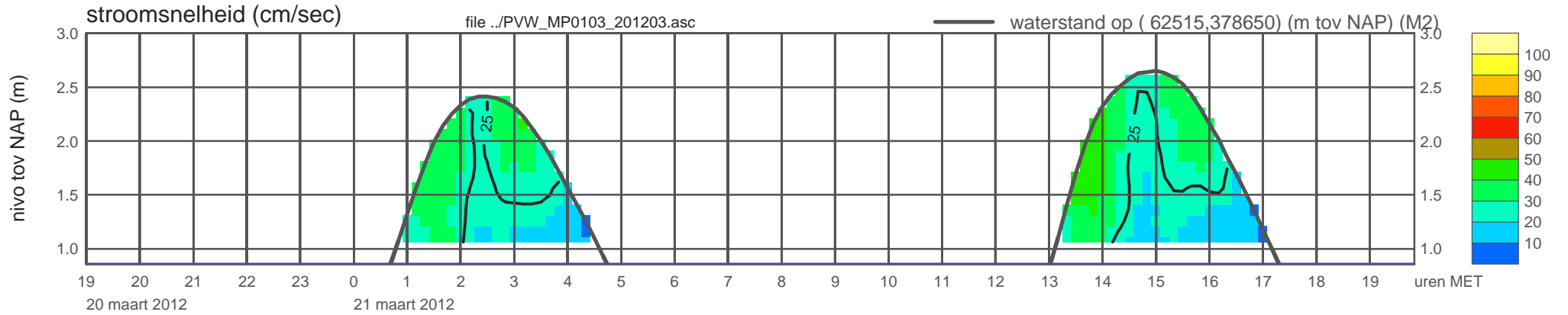
# meetpunt PVW\_MP0103\_201203 ( x=062515 , y=378650 ,bodem=NAP +0.86 m sensor=NAP +0.96 m)



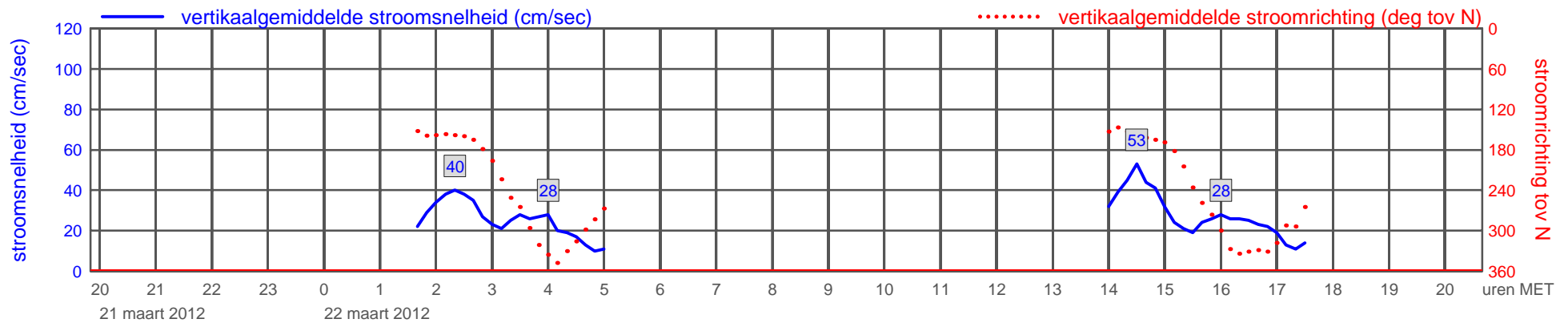
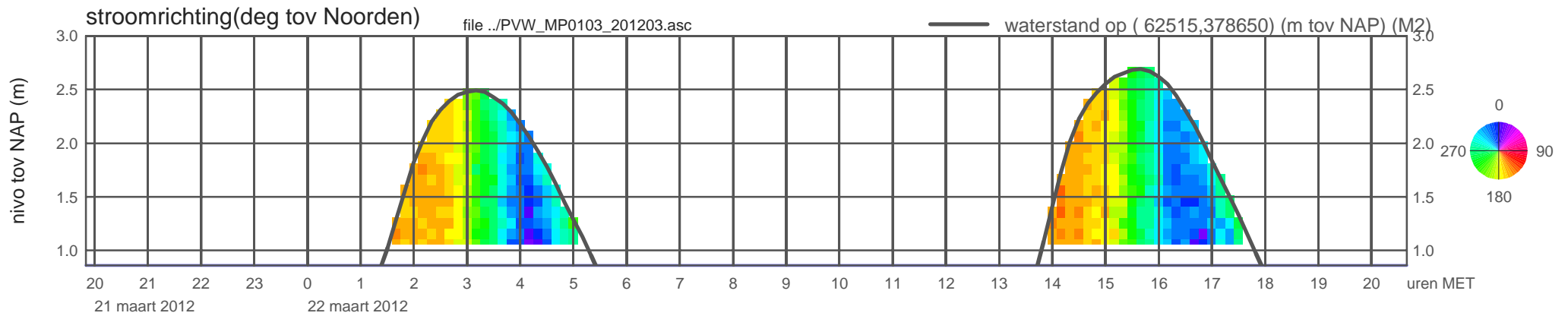
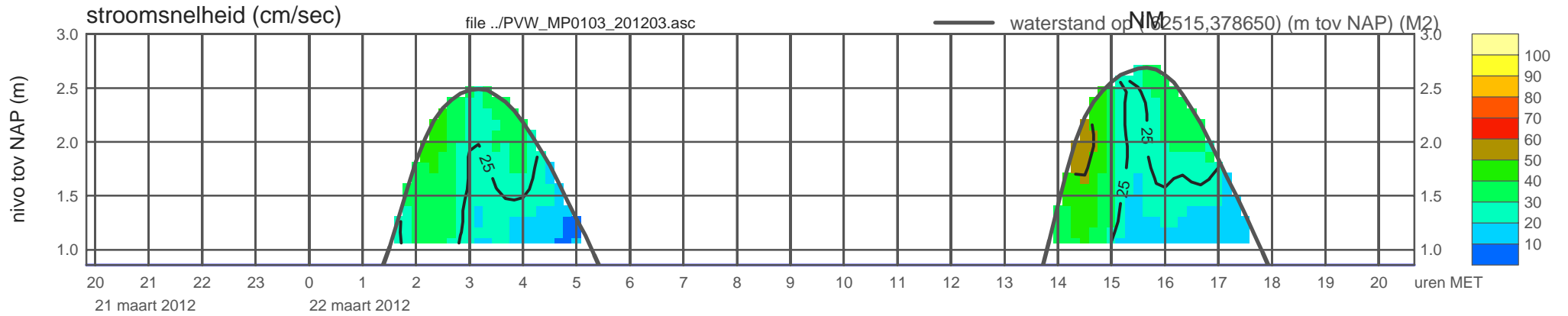
# meetpunt PVW\_MP0103\_201203 ( x=062515 , y=378650 , bodem=NAP +0.86 m sensor=NAP +0.96 m)



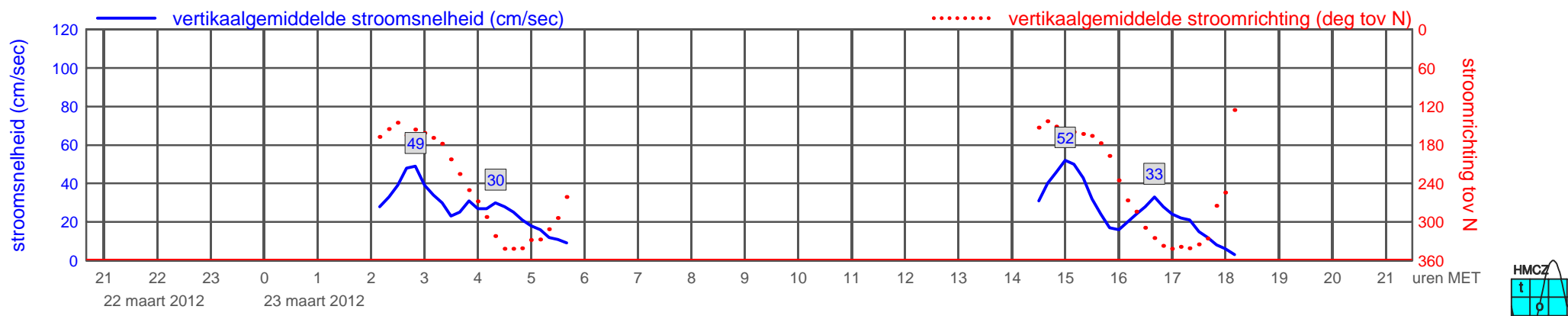
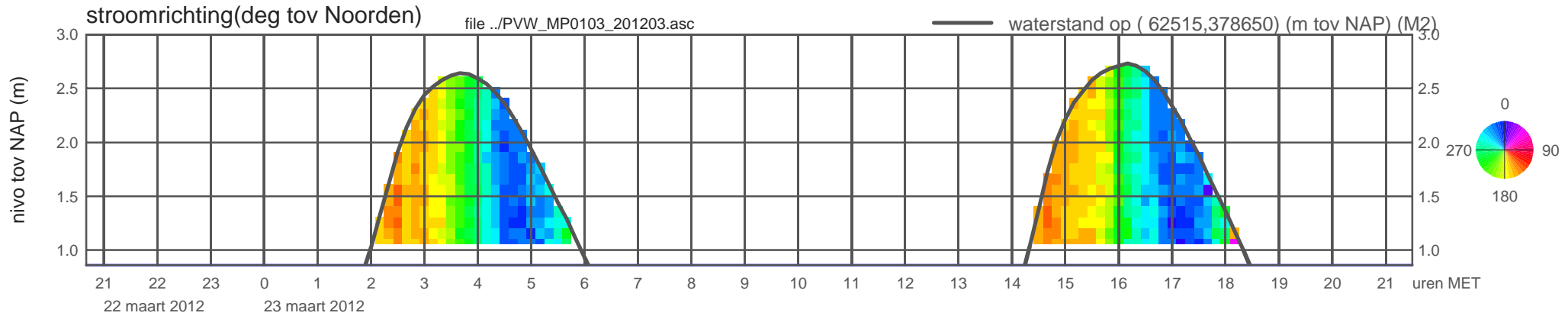
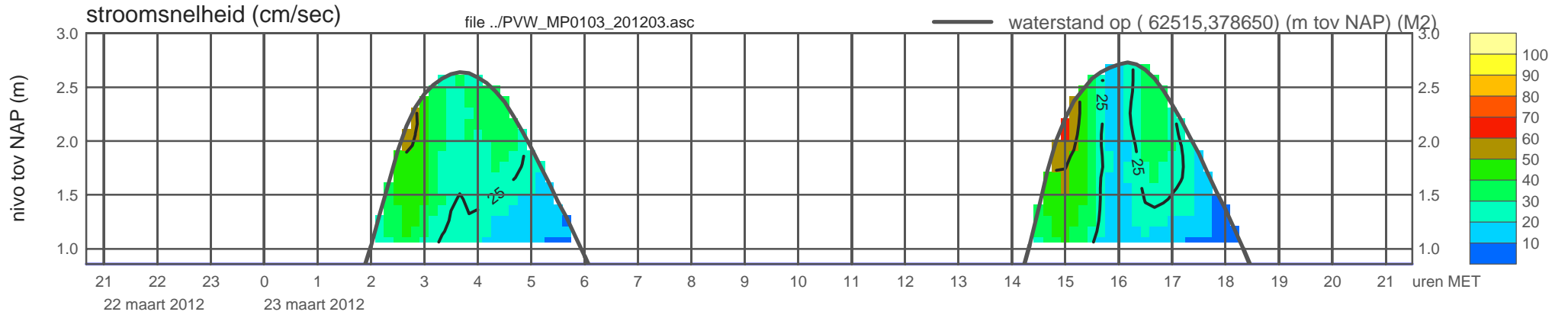
# meetpunt PVW\_MP0103\_201203 ( x=062515 , y=378650 , bodem=NAP +0.86 m sensor=NAP +0.96 m)



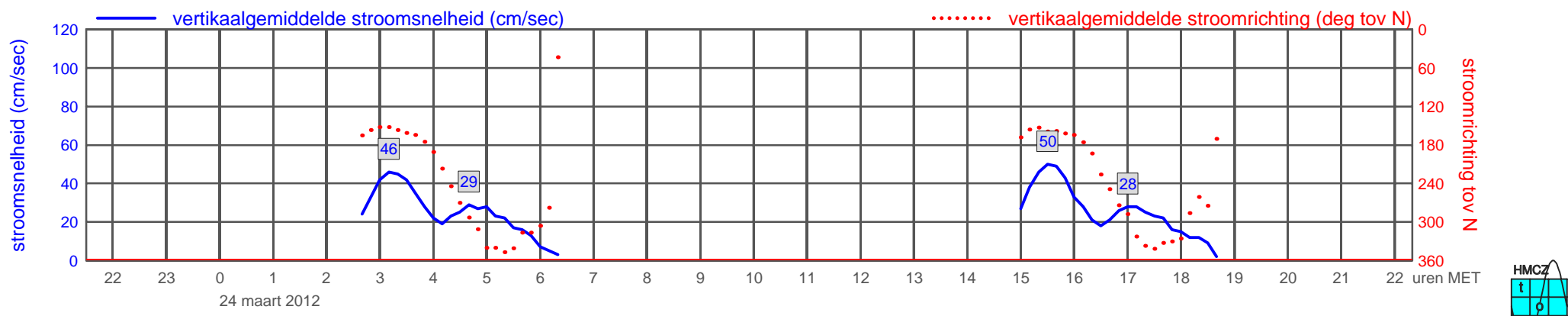
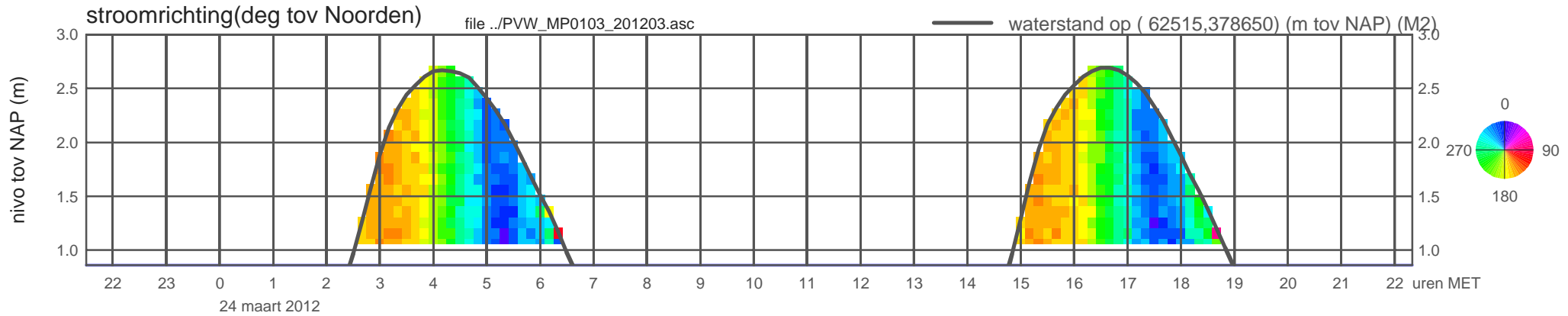
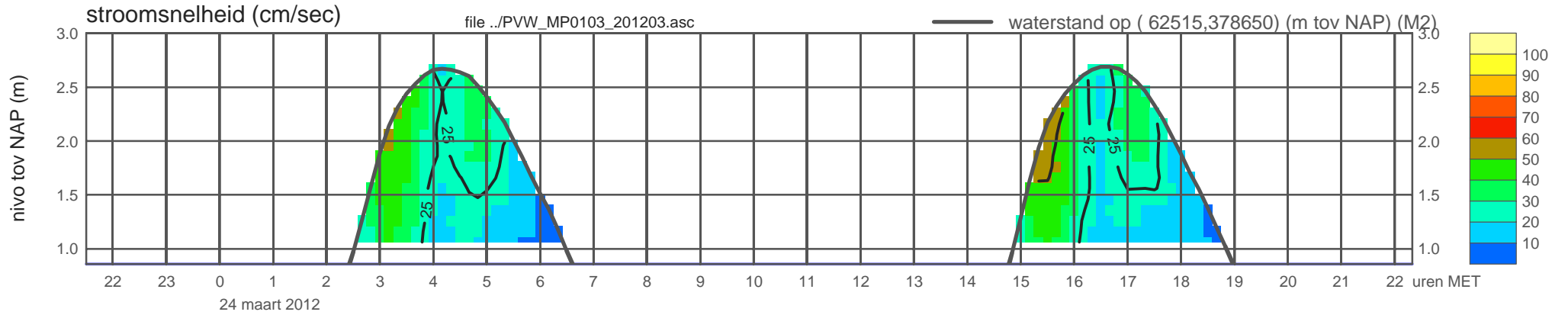
# meetpunt PVW\_MP0103\_201203 ( x=062515 , y=378650 ,bodem=NAP +0.86 m sensor=NAP +0.96 m)



# meetpunt PVW\_MP0103\_201203 ( x=062515 , y=378650 , bodem=NAP +0.86 m sensor=NAP +0.96 m)

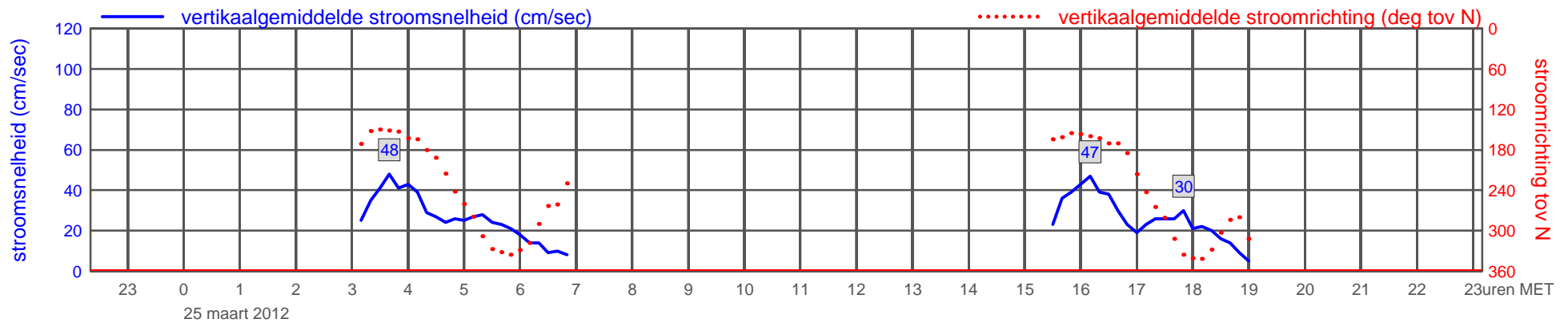
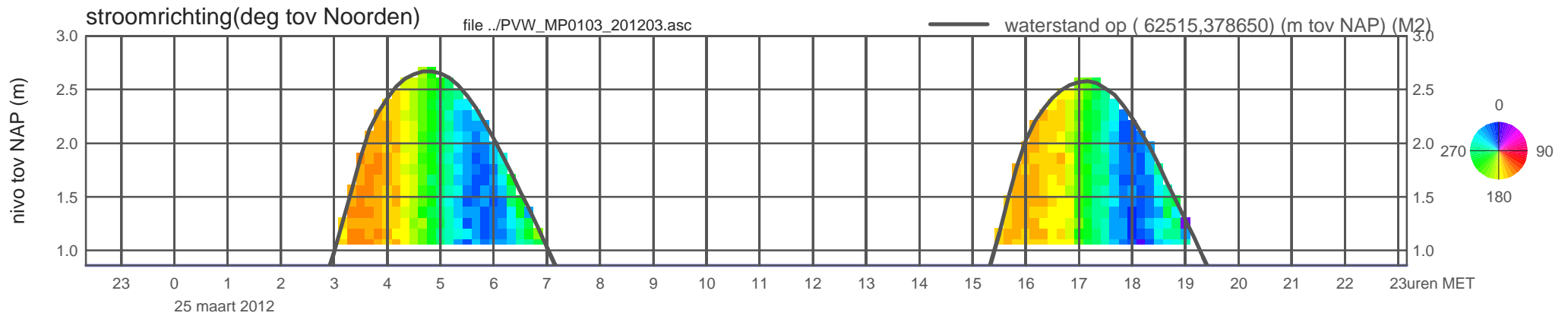
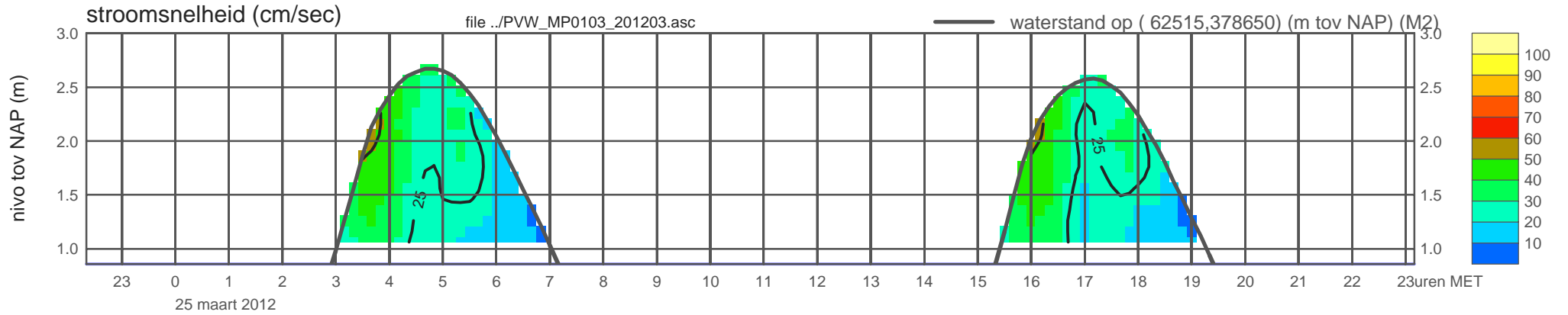


# meetpunt PVW\_MP0103\_201203 ( x=062515 , y=378650 , bodem=NAP +0.86 m sensor=NAP +0.96 m)

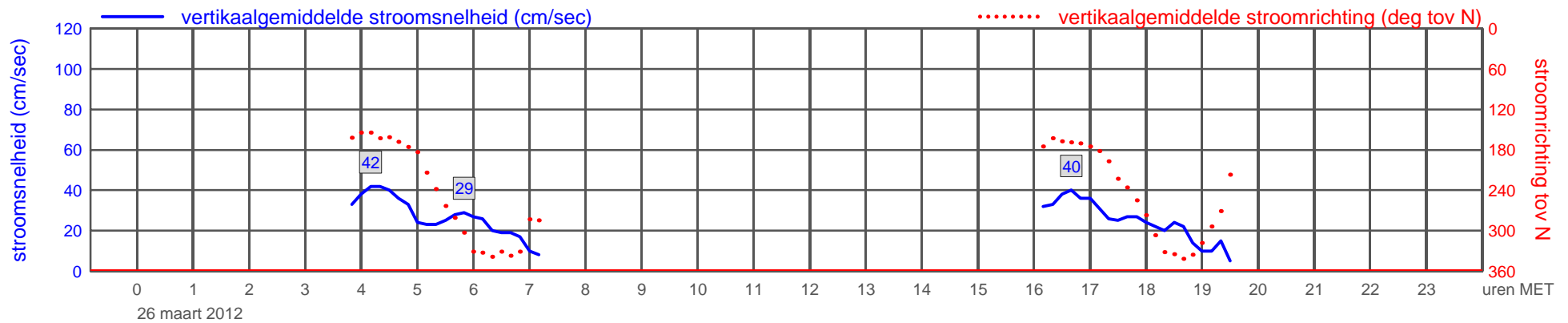
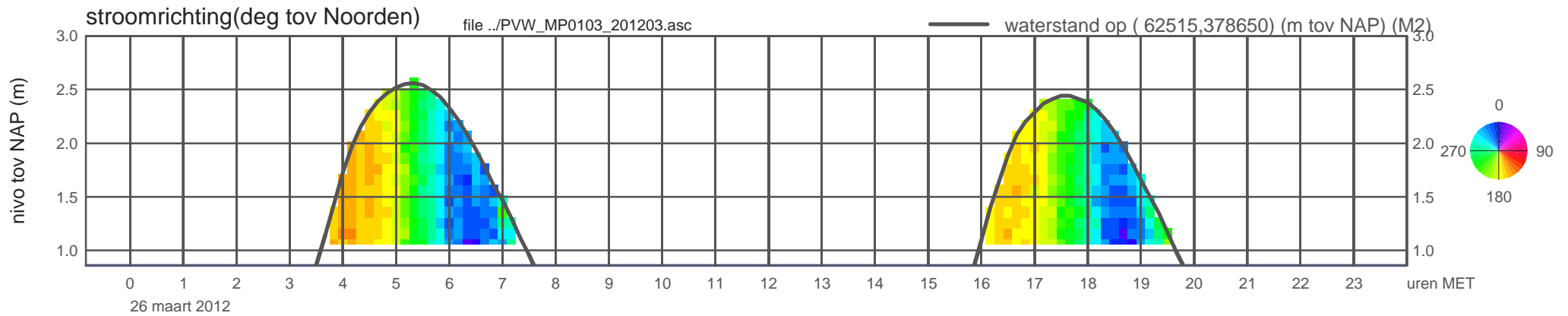
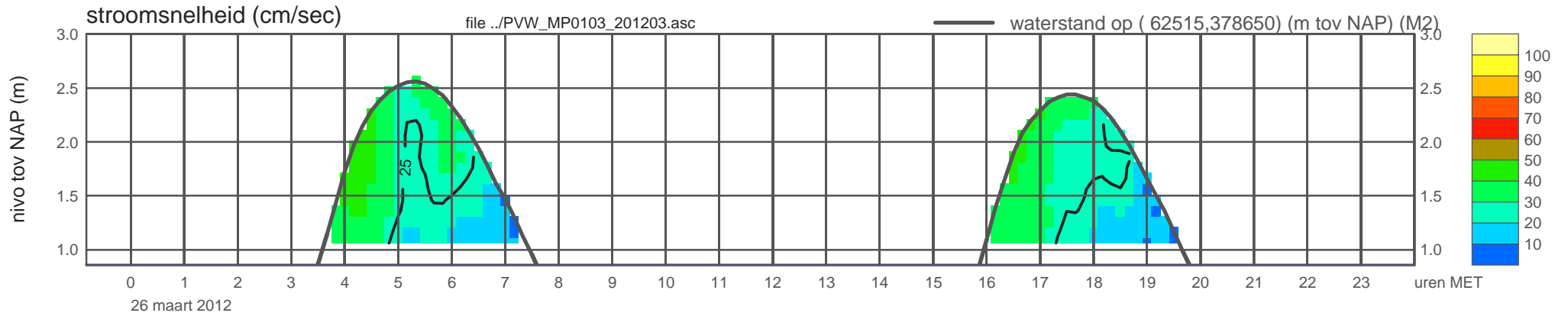




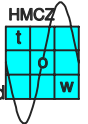
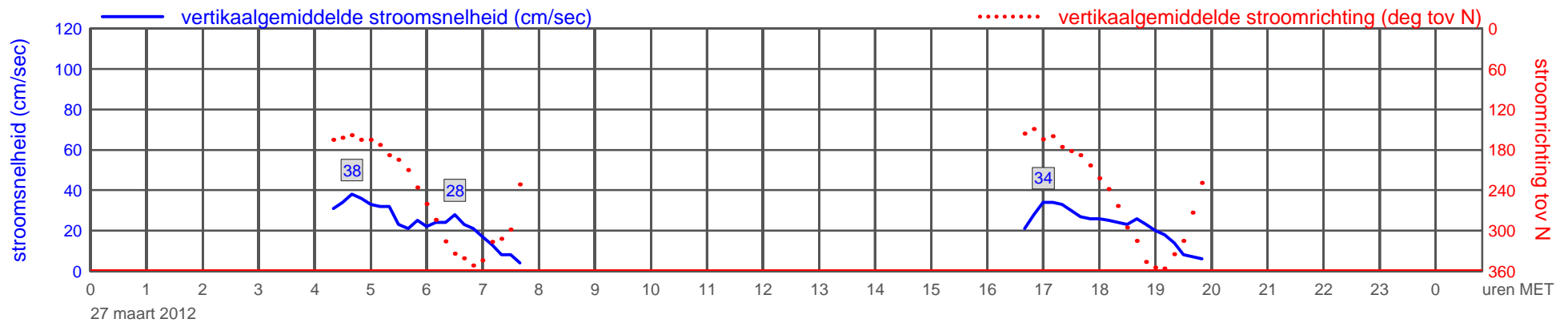
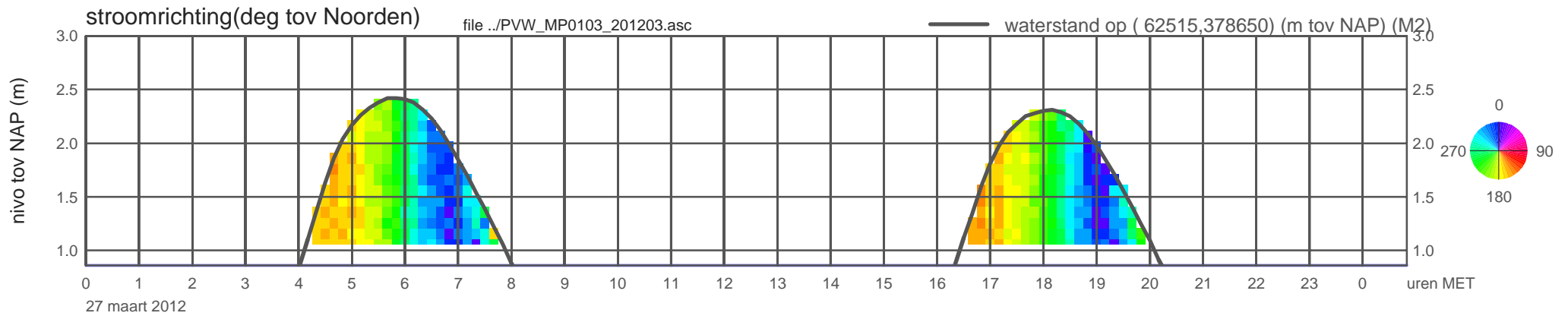
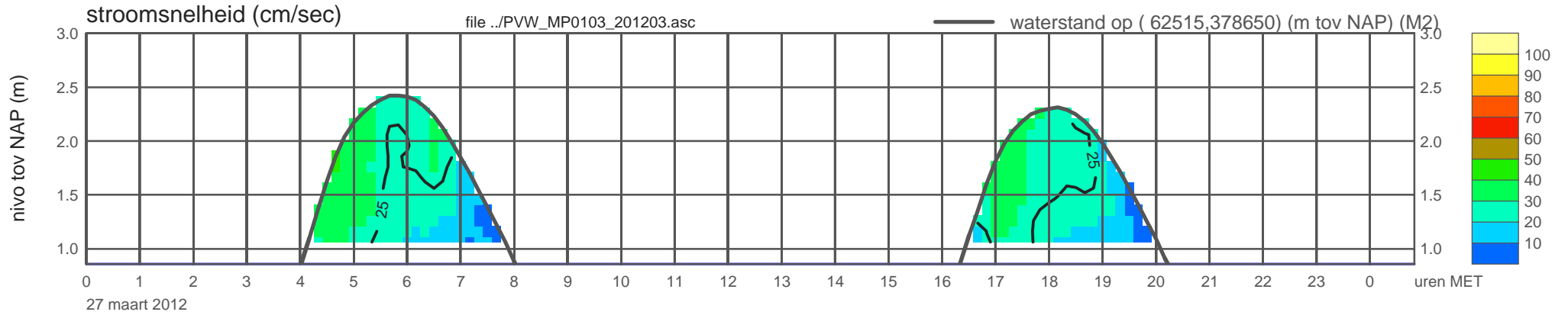
# meetpunt PVW\_MP0103\_201203 ( x=062515 , y=378650 , bodem=NAP +0.86 m sensor=NAP +0.96 m)



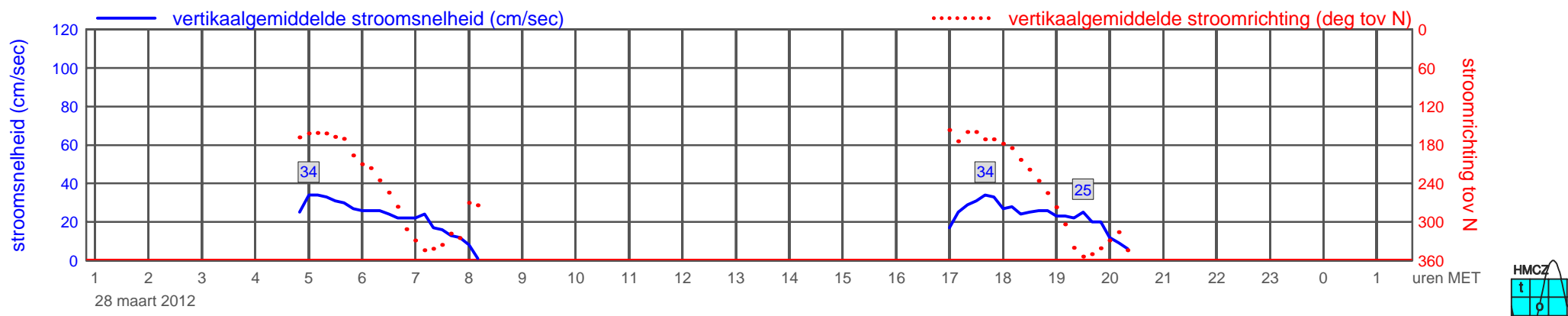
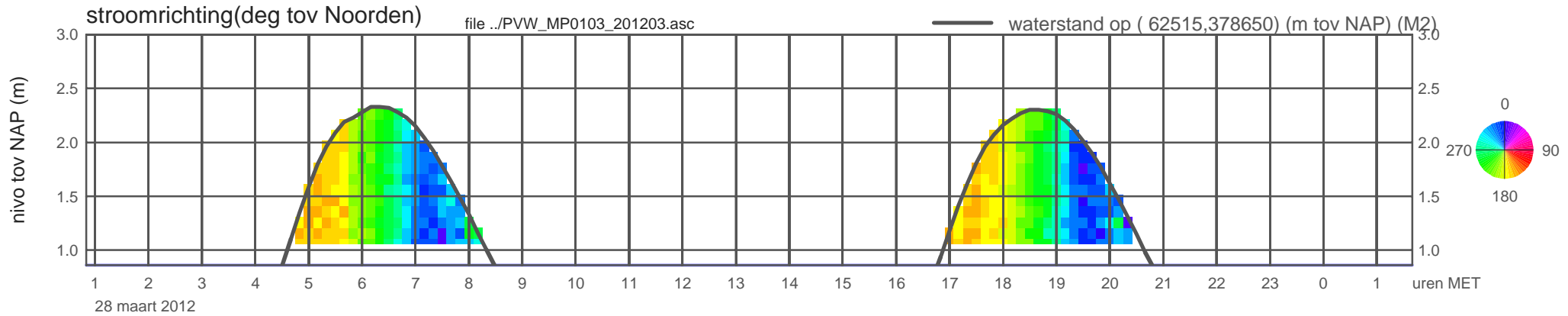
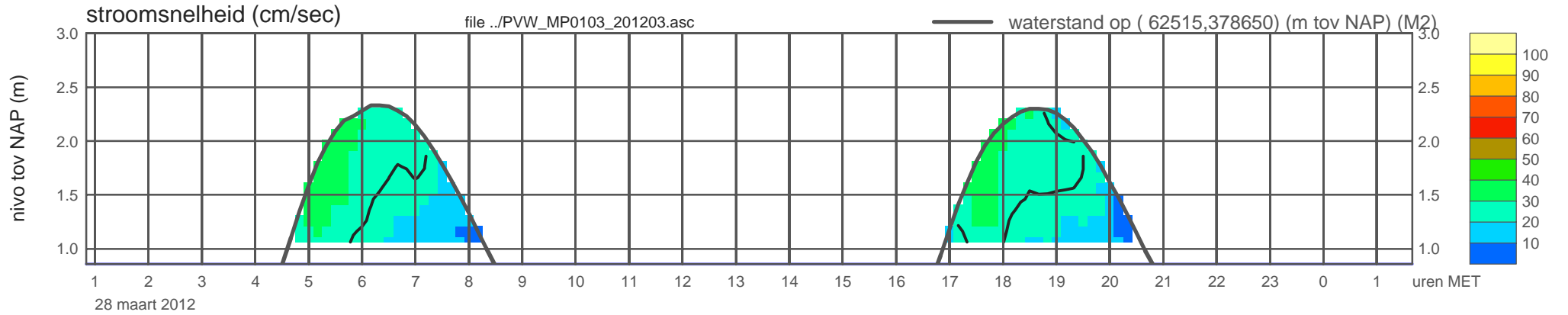
# meetpunt PVW\_MP0103\_201203 ( x=062515 , y=378650 , bodem=NAP +0.86 m sensor=NAP +0.96 m)



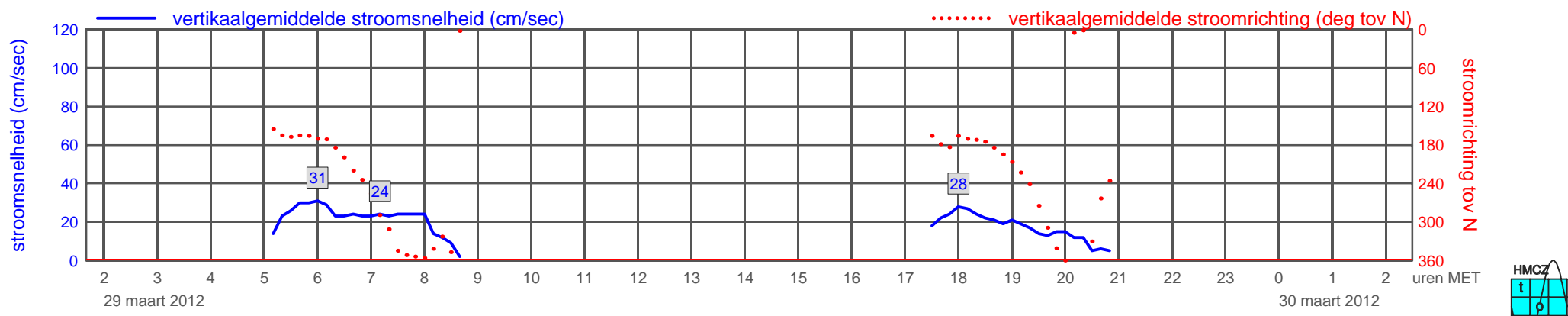
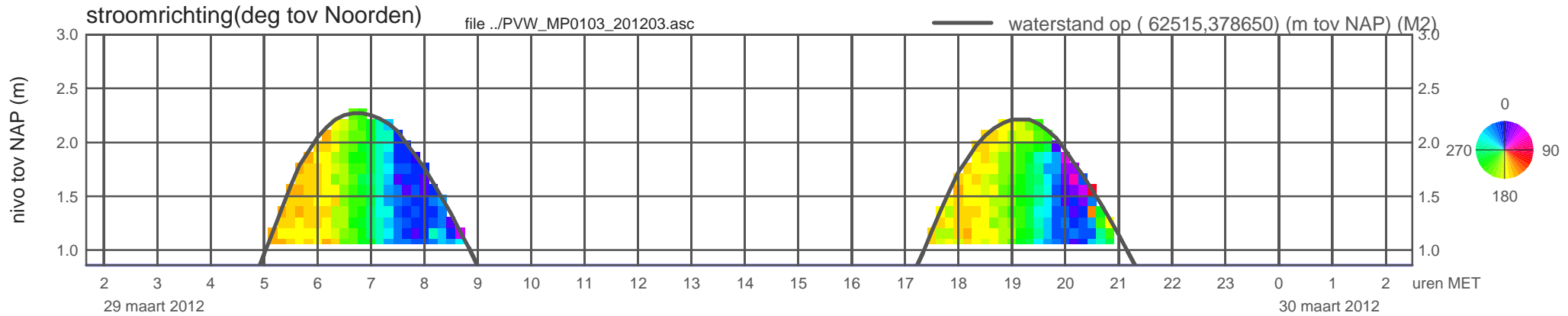
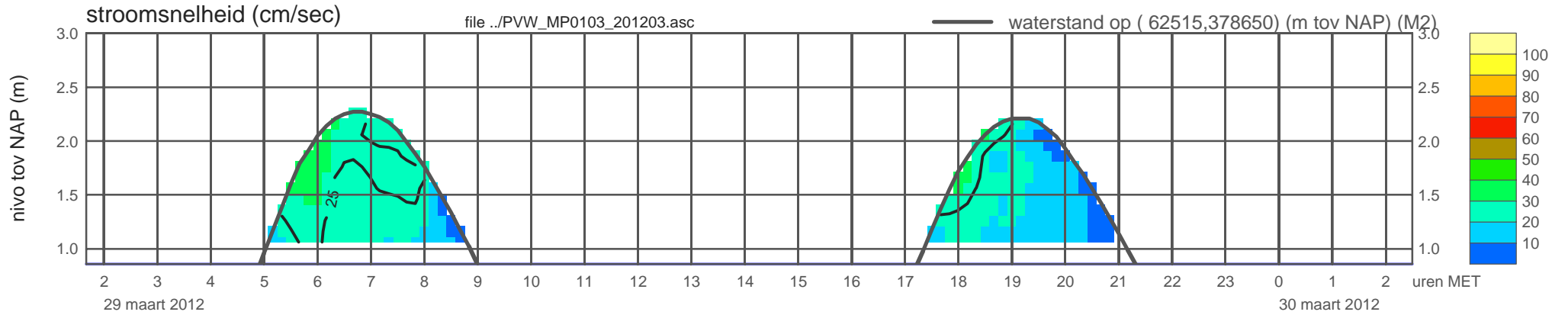
# meetpunt PVW\_MP0103\_201203 ( x=062515 , y=378650 , bodem=NAP +0.86 m sensor=NAP +0.96 m)



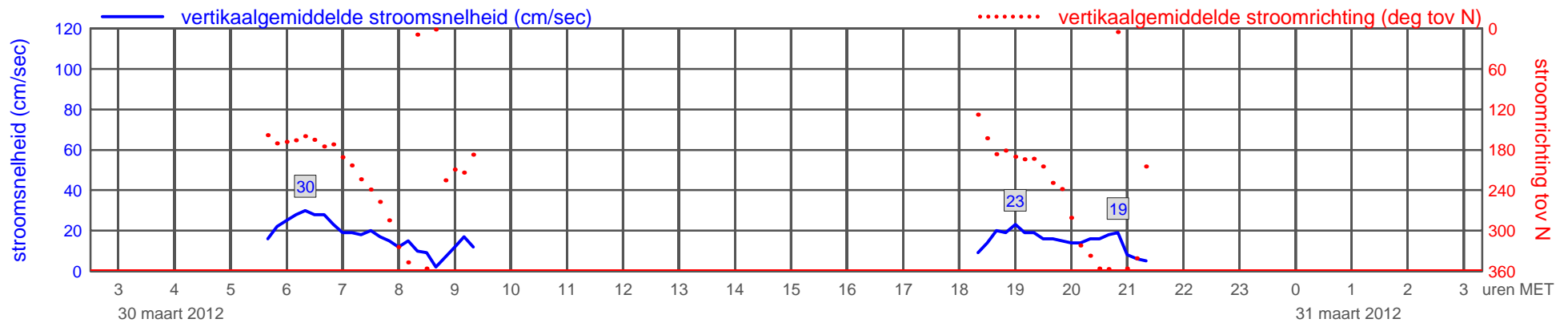
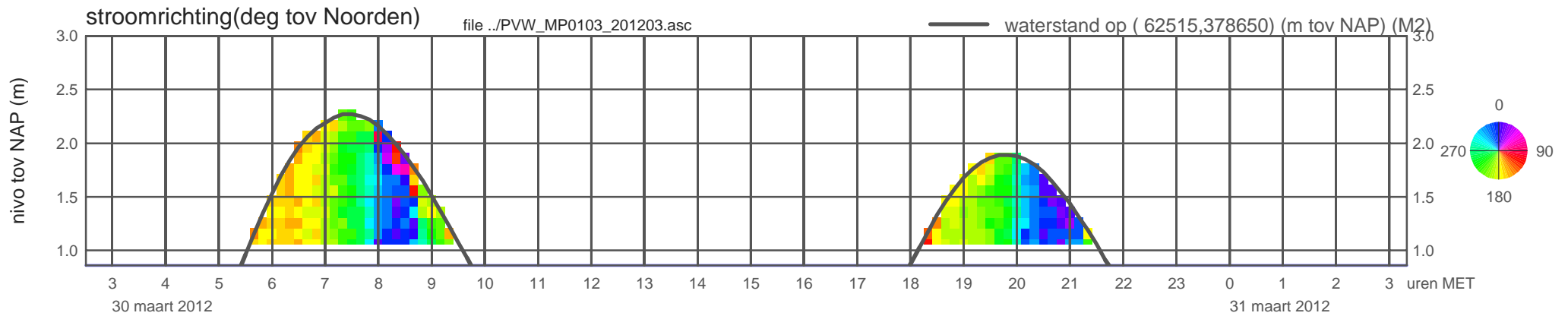
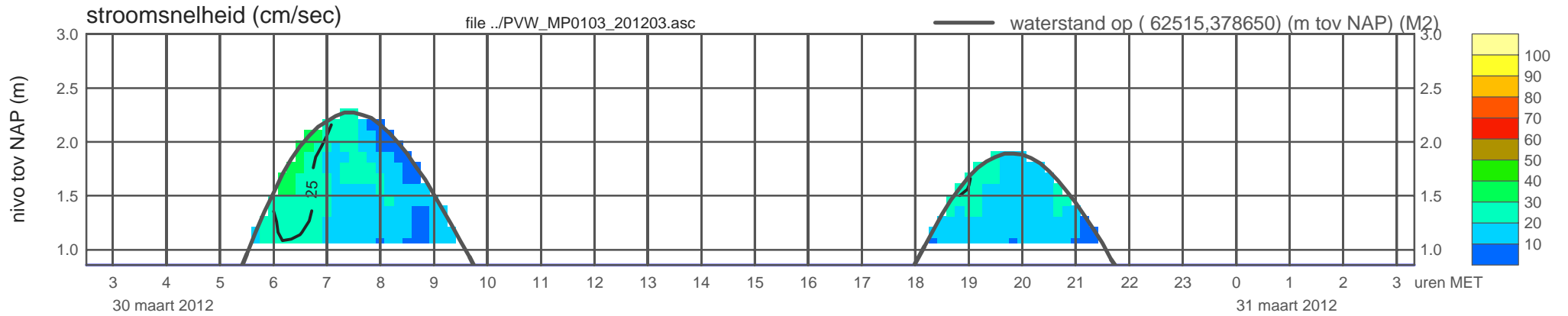
# meetpunt PVW\_MP0103\_201203 ( x=062515 , y=378650 , bodem=NAP +0.86 m sensor=NAP +0.96 m)



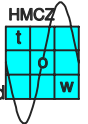
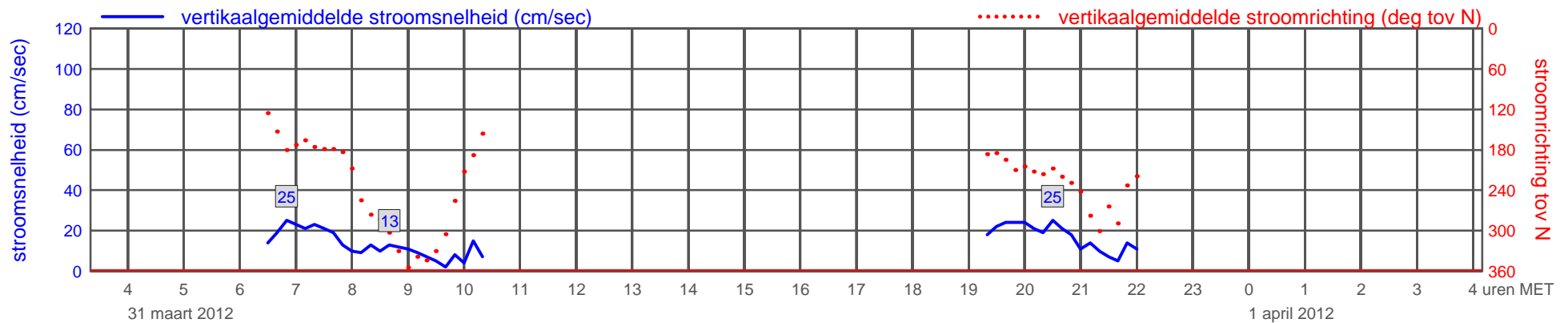
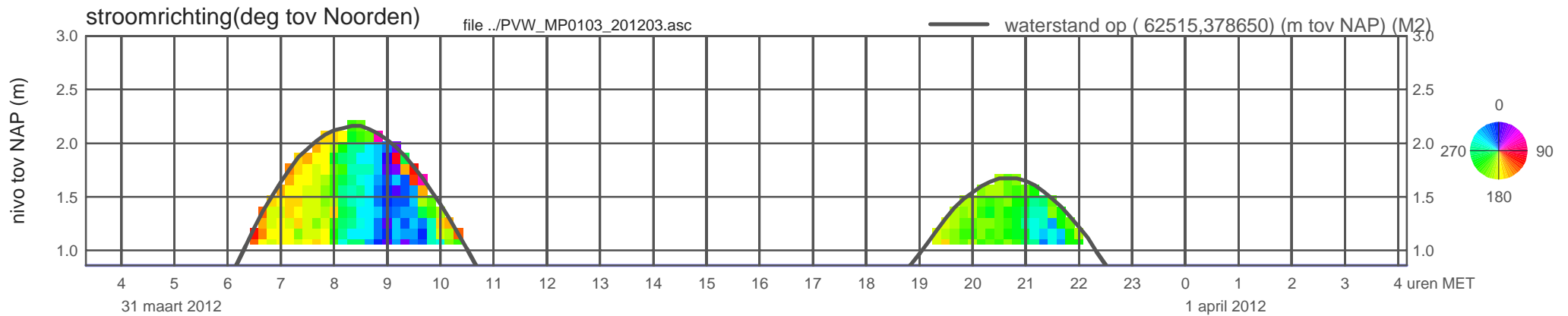
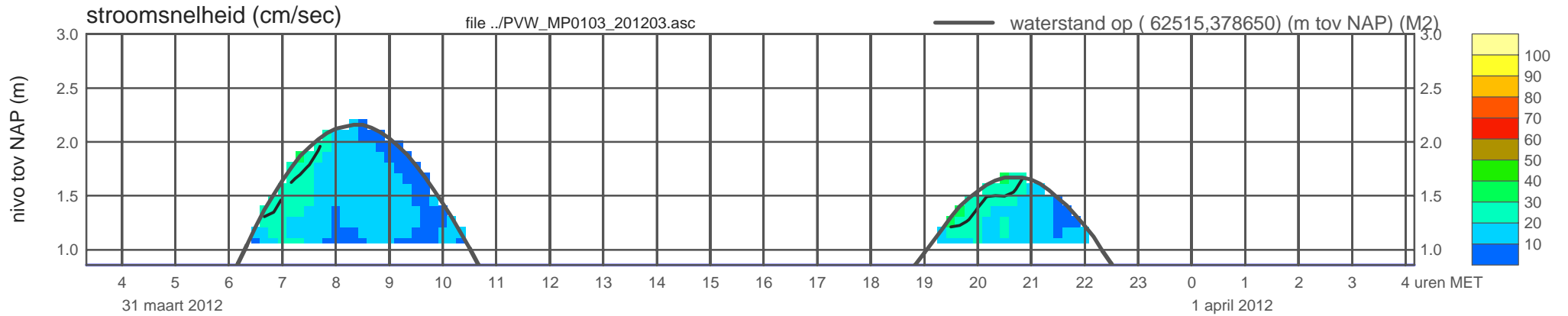
# meetpunt PVW\_MP0103\_201203 ( x=062515 , y=378650 , bodem=NAP +0.86 m sensor=NAP +0.96 m)



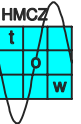
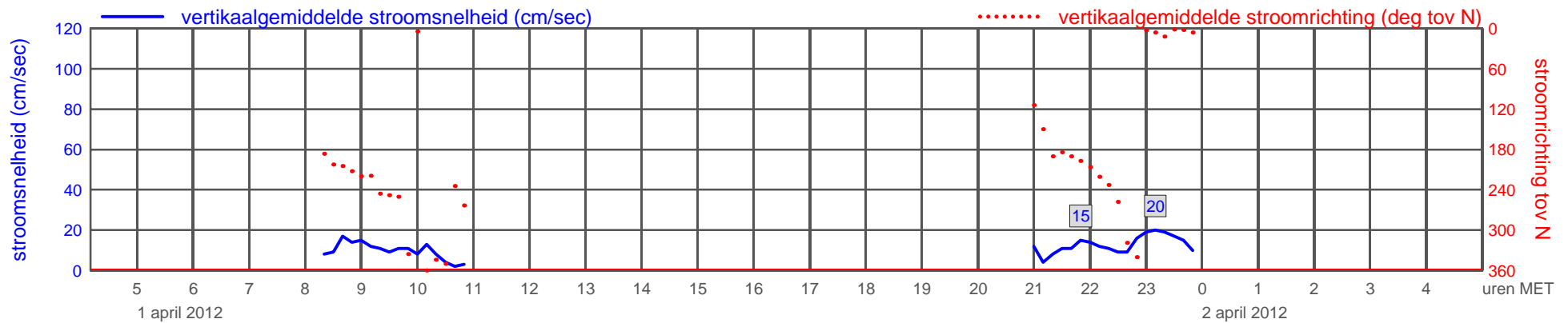
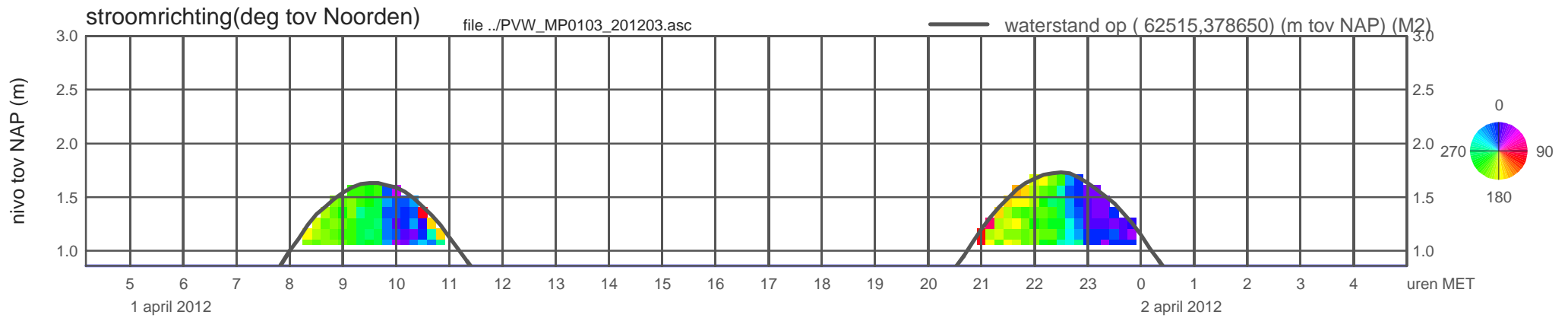
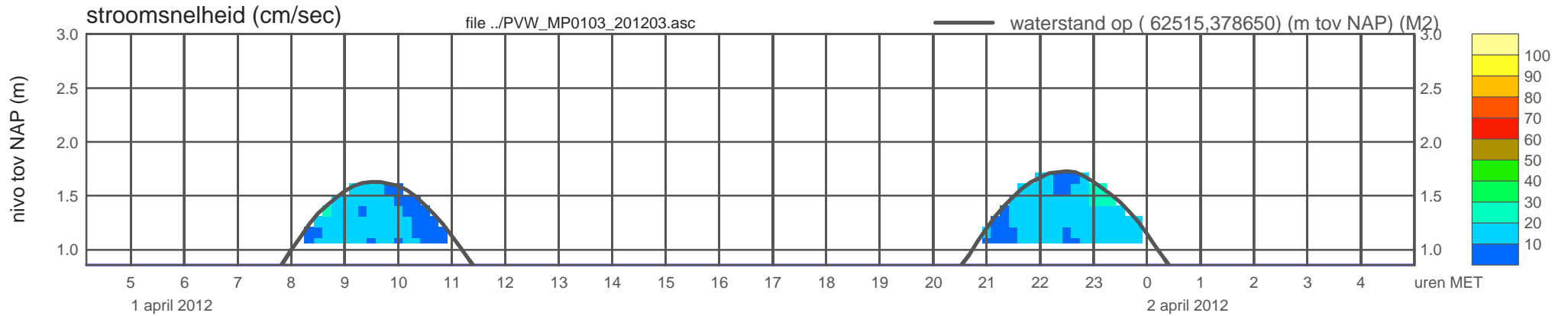
# meetpunt PVW\_MP0103\_201203 ( x=062515 , y=378650 , bodem=NAP +0.86 m sensor=NAP +0.96 m)



# meetpunt PVW\_MP0103\_201203 ( x=062515 , y=378650 , bodem=NAP +0.86 m sensor=NAP +0.96 m)

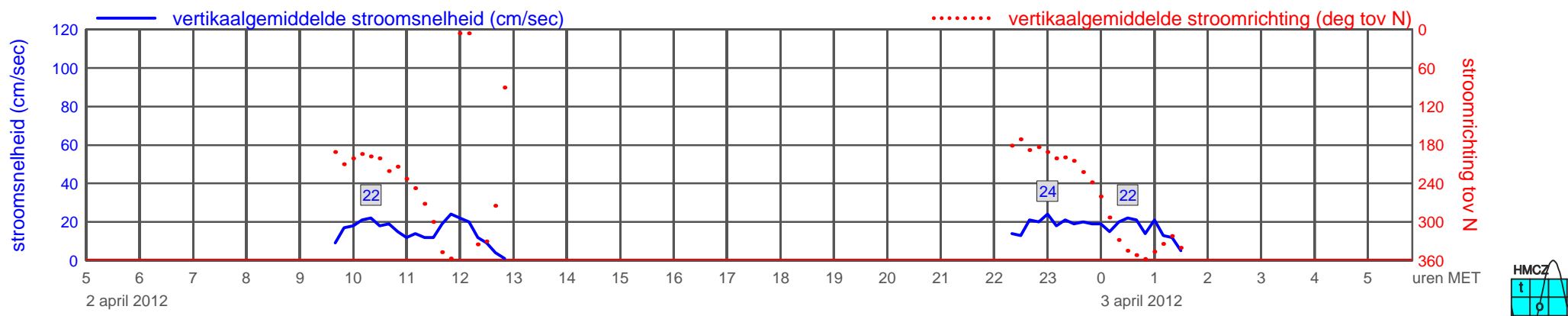
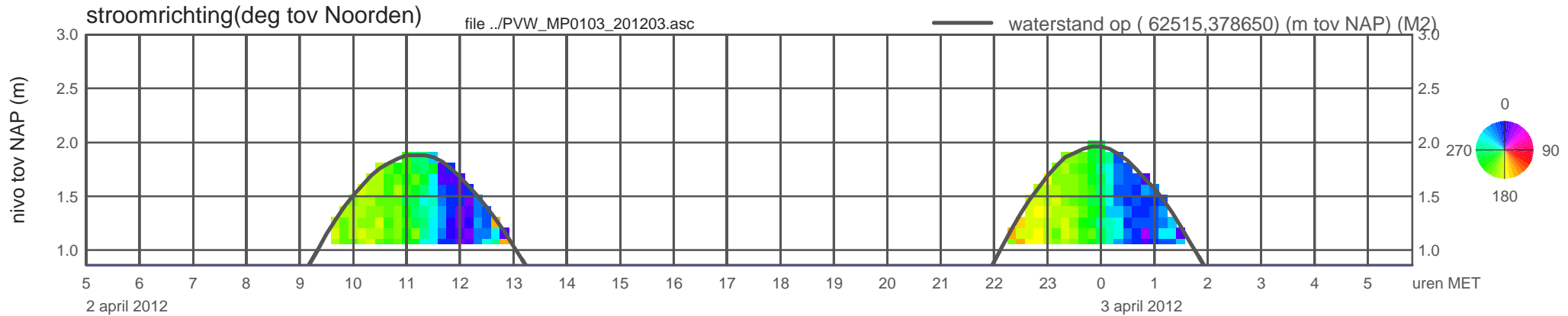
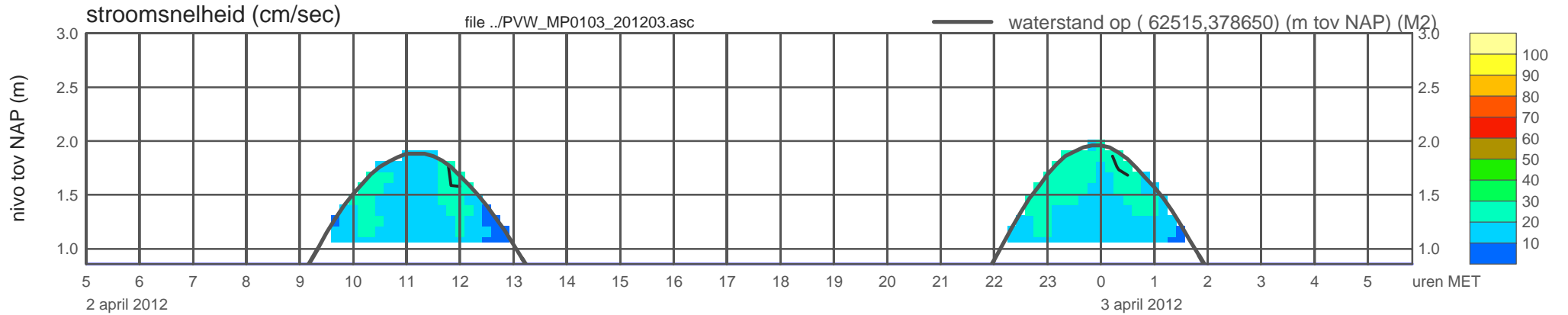


# meetpunt PVW\_MP0103\_201203 ( x=062515 , y=378650 , bodem=NAP +0.86 m sensor=NAP +0.96 m)

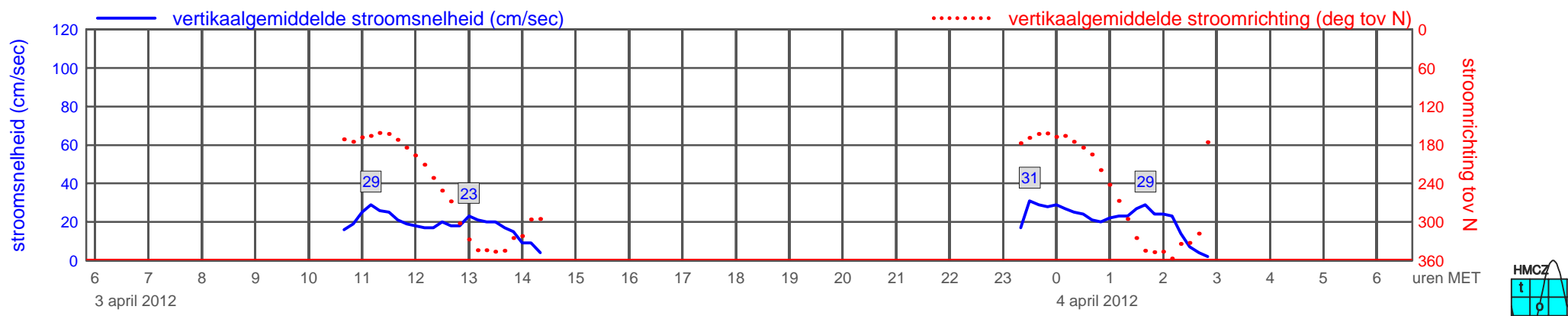
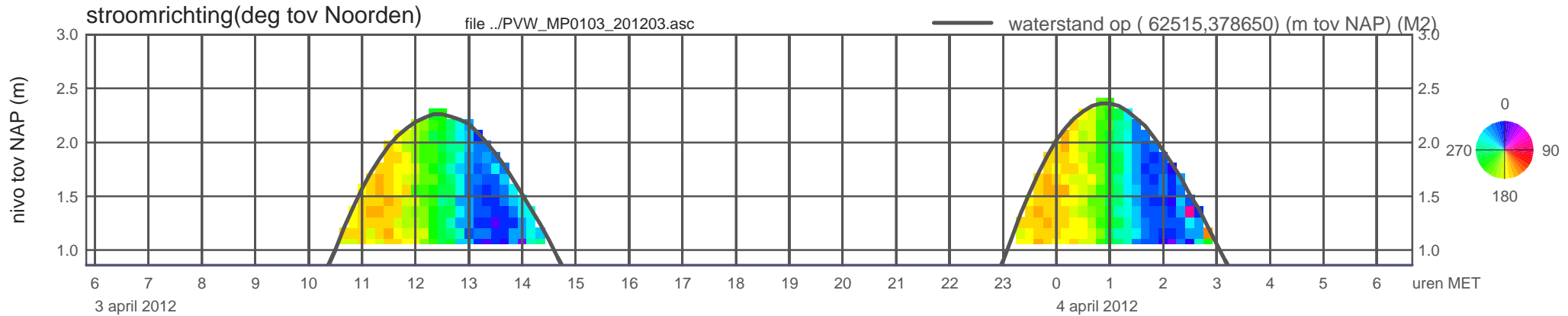
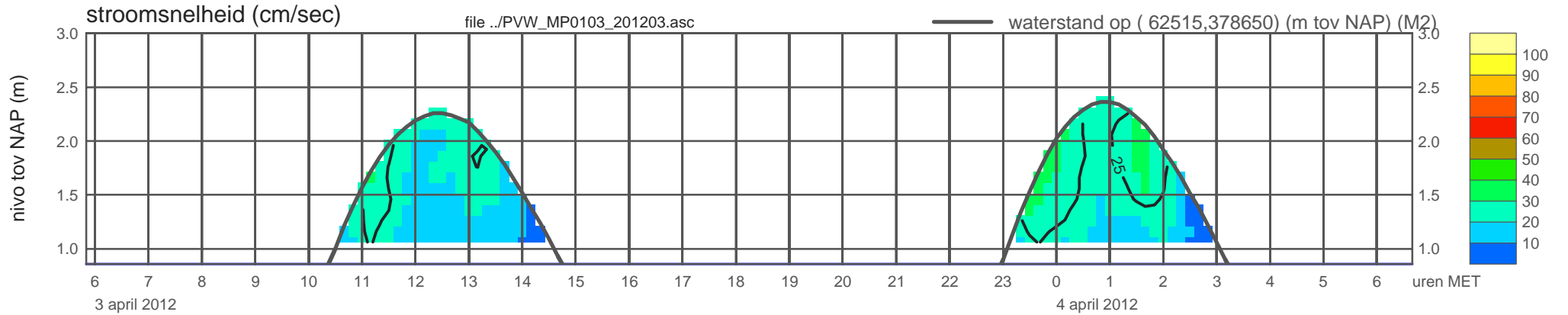




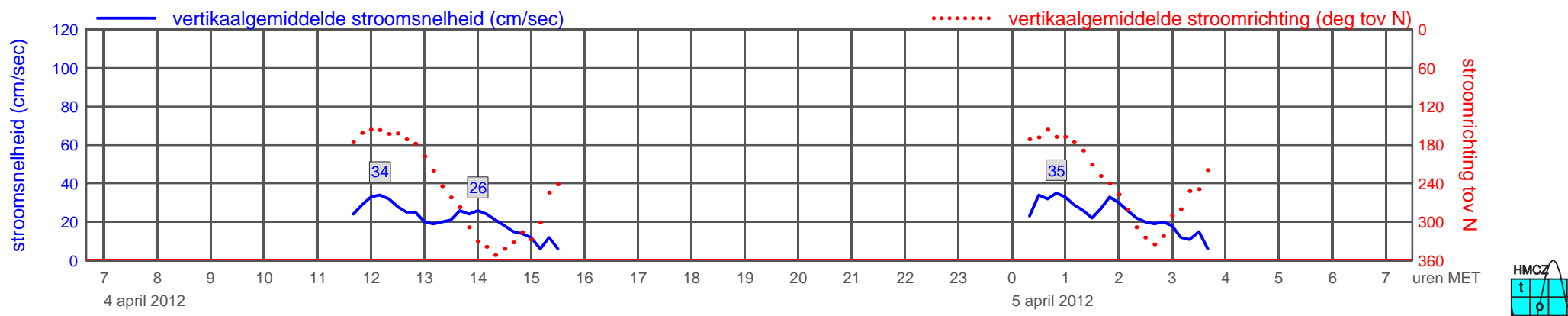
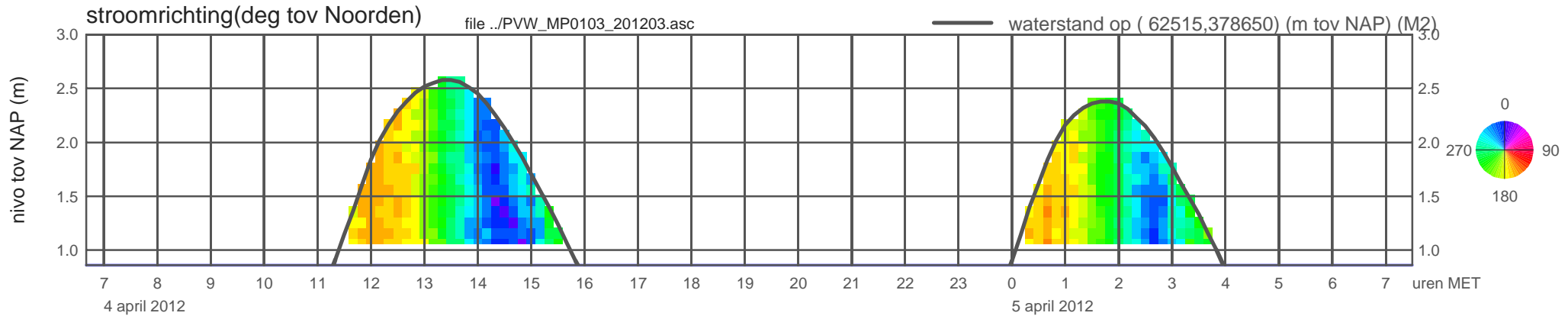
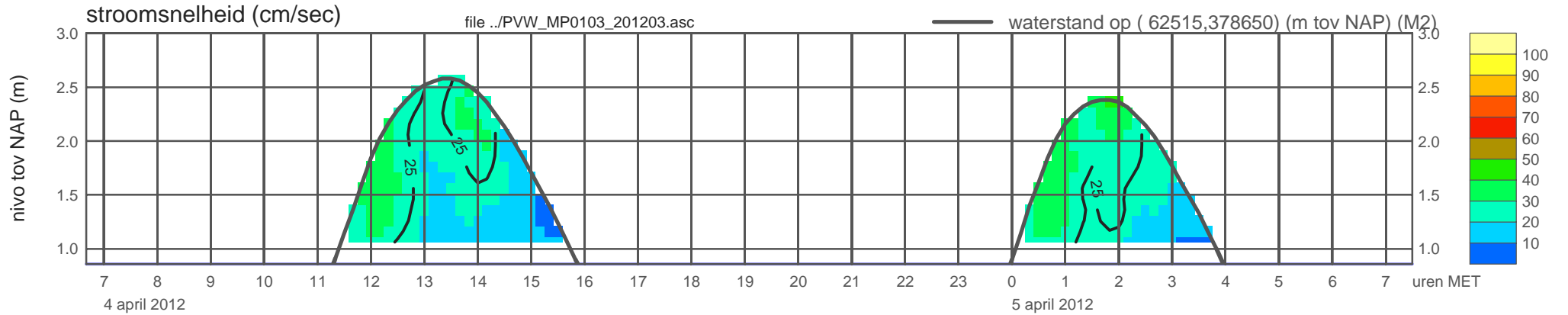
# meetpunt PVW\_MP0103\_201203 ( x=062515 , y=378650 , bodem=NAP +0.86 m sensor=NAP +0.96 m)



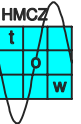
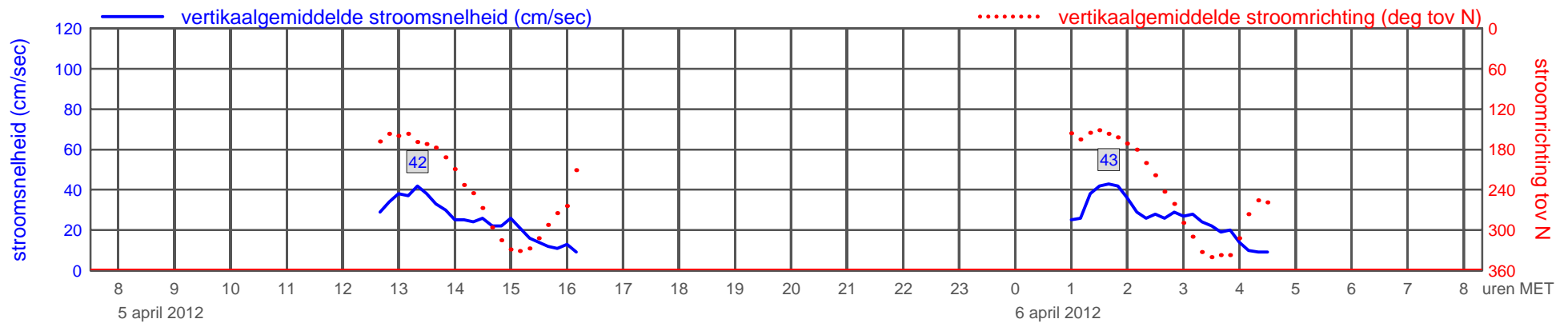
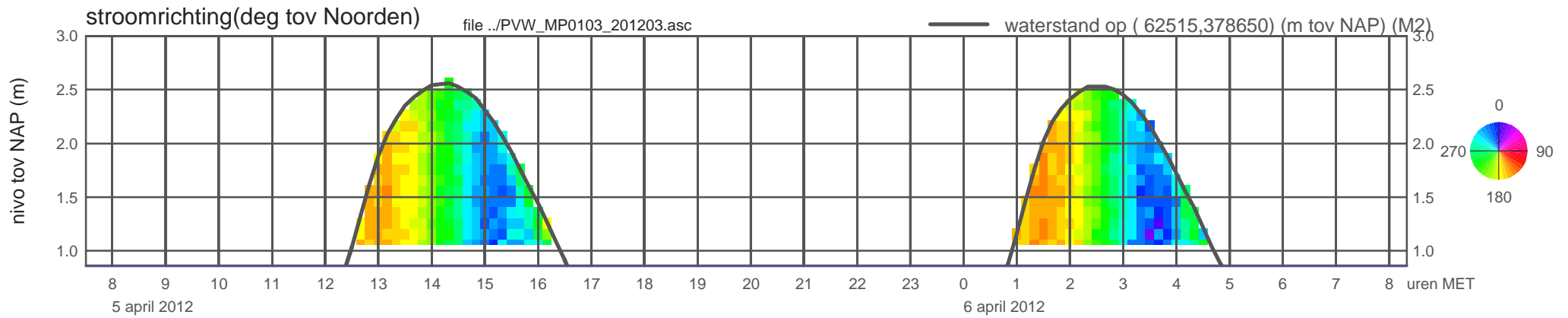
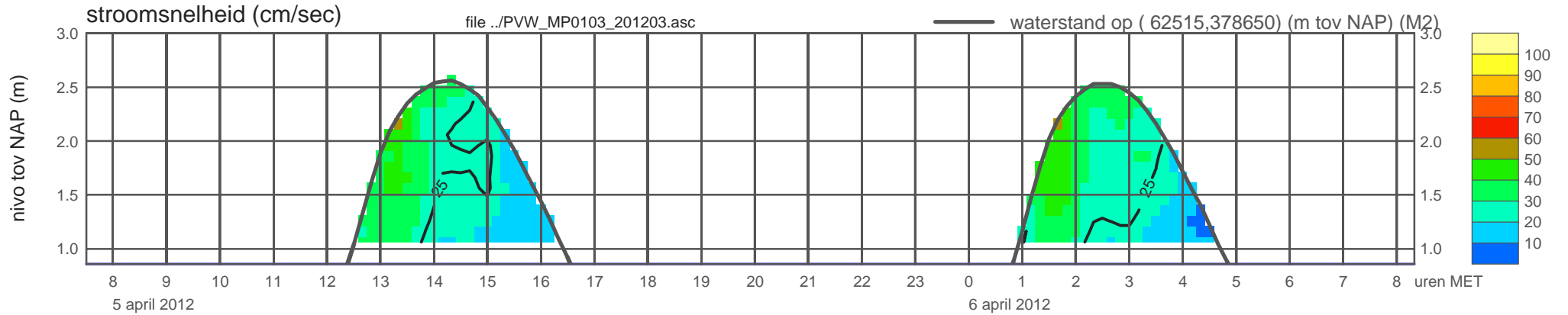
# meetpunt PVW\_MP0103\_201203 ( x=062515 , y=378650 , bodem=NAP +0.86 m sensor=NAP +0.96 m)



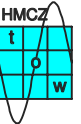
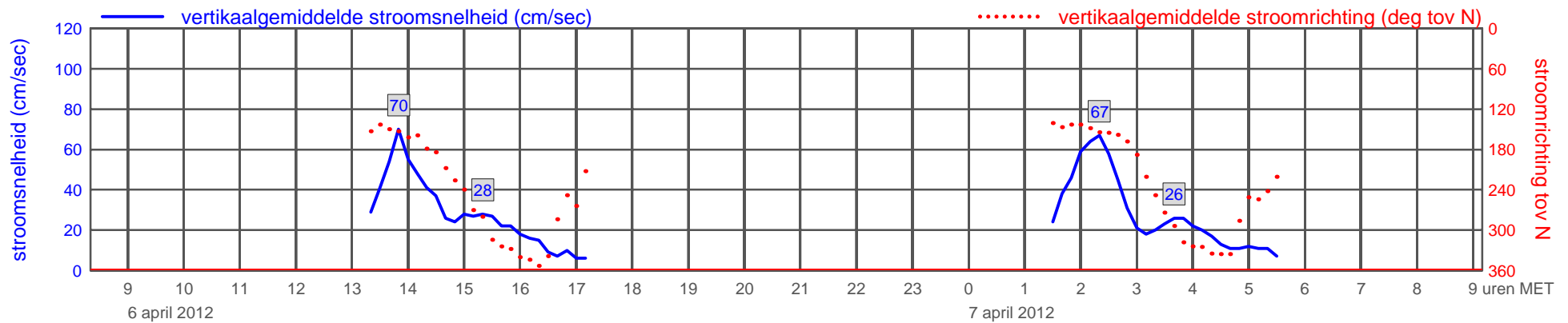
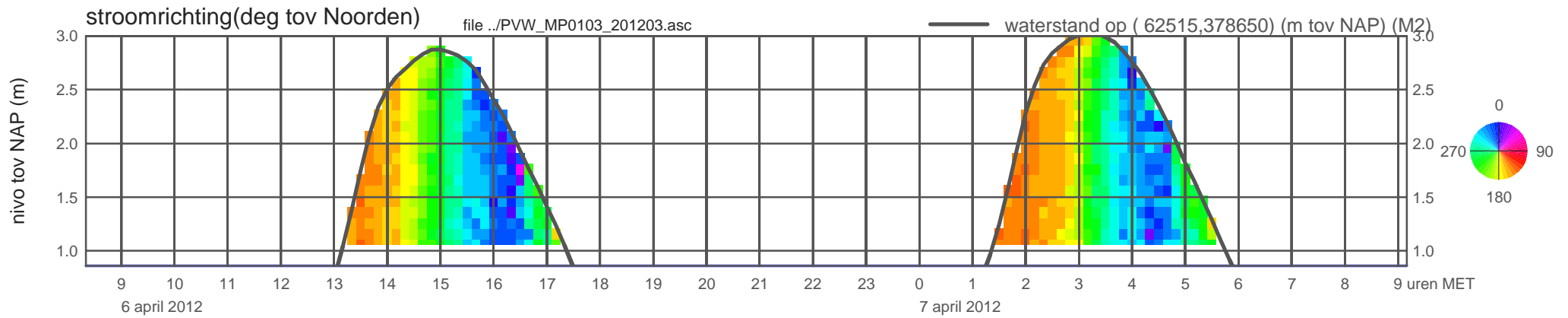
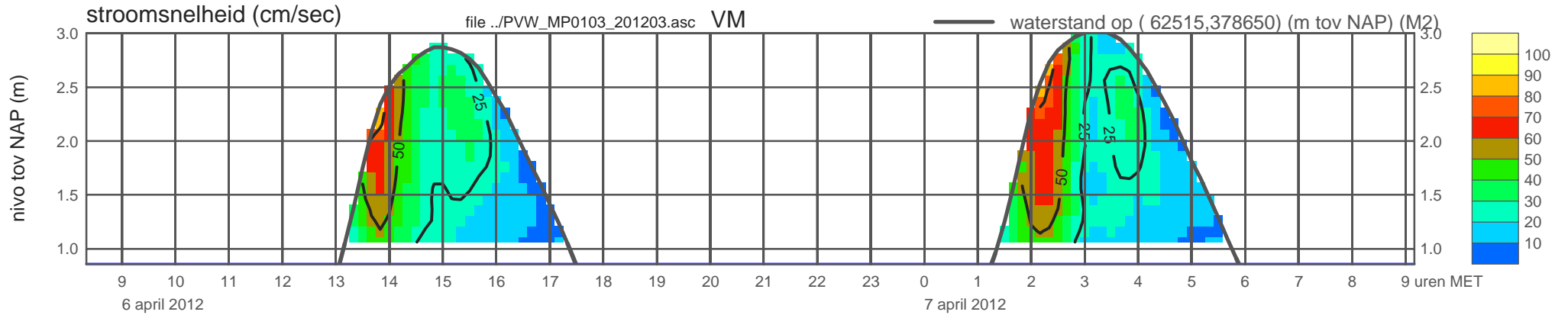
# meetpunt PVW\_MP0103\_201203 ( x=062515 , y=378650 ,bodem=NAP +0.86 m sensor=NAP +0.96 m)



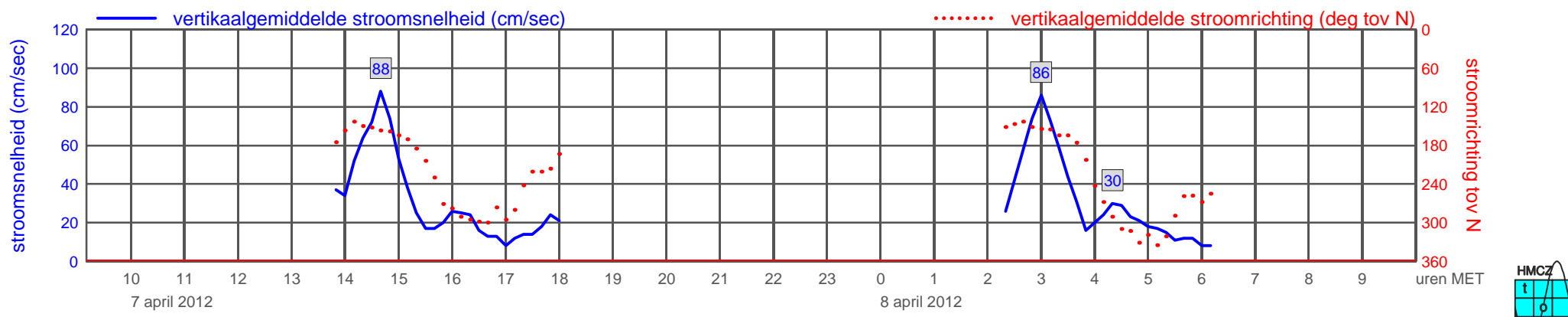
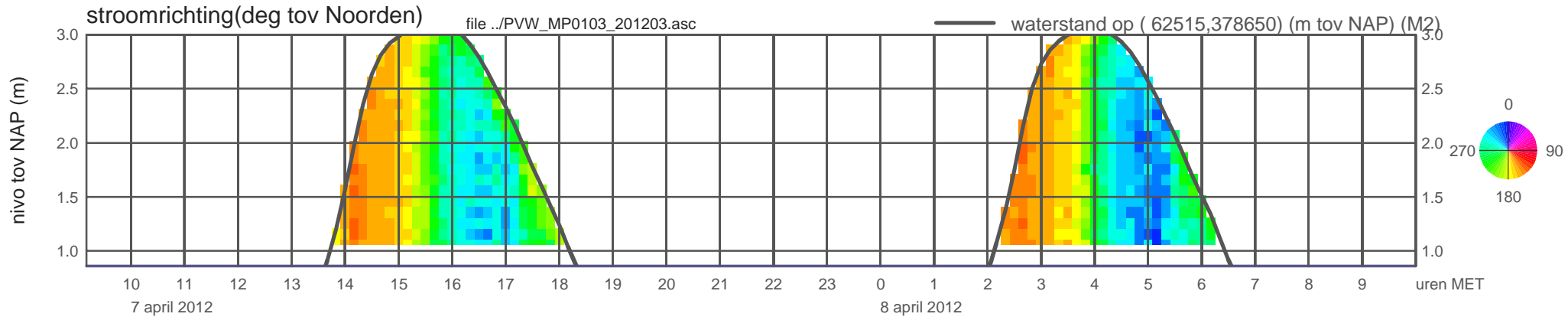
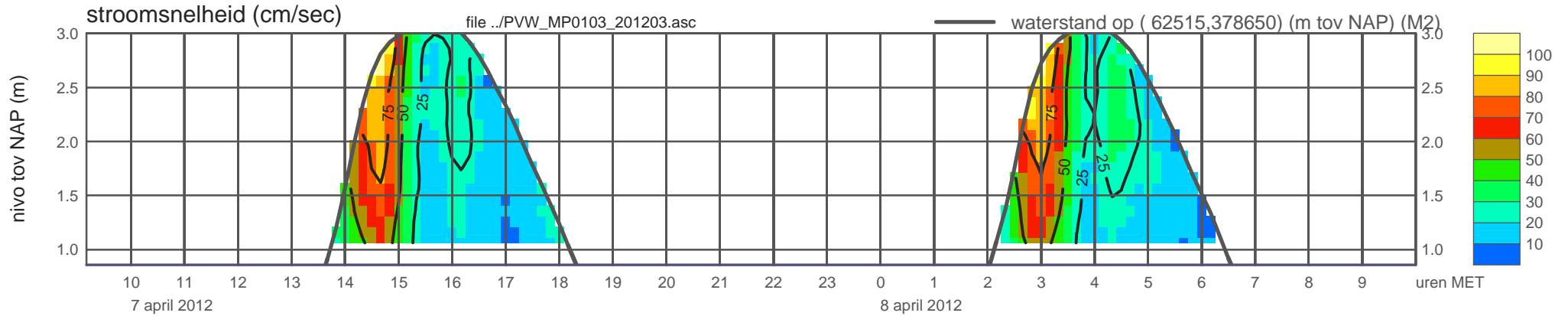
# meetpunt PVW\_MP0103\_201203 ( x=062515 , y=378650 , bodem=NAP +0.86 m sensor=NAP +0.96 m)



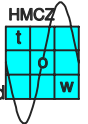
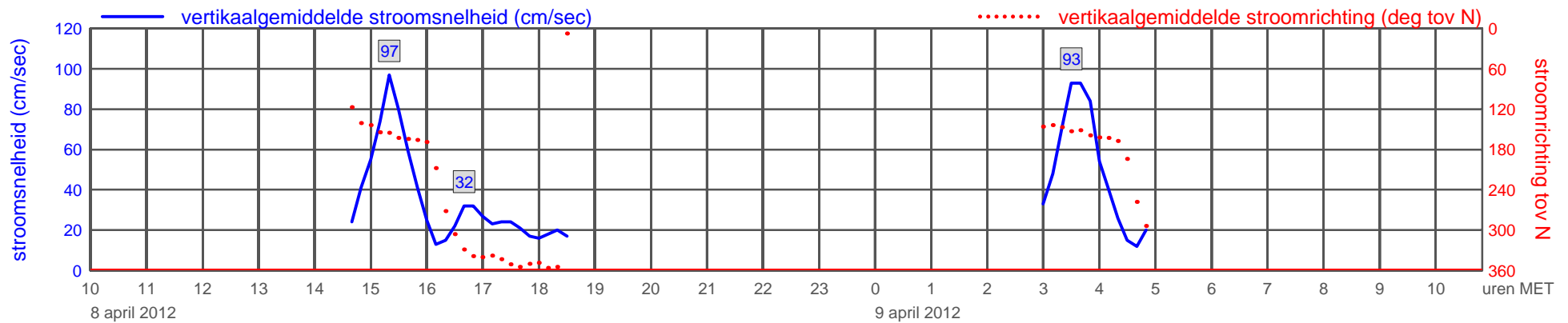
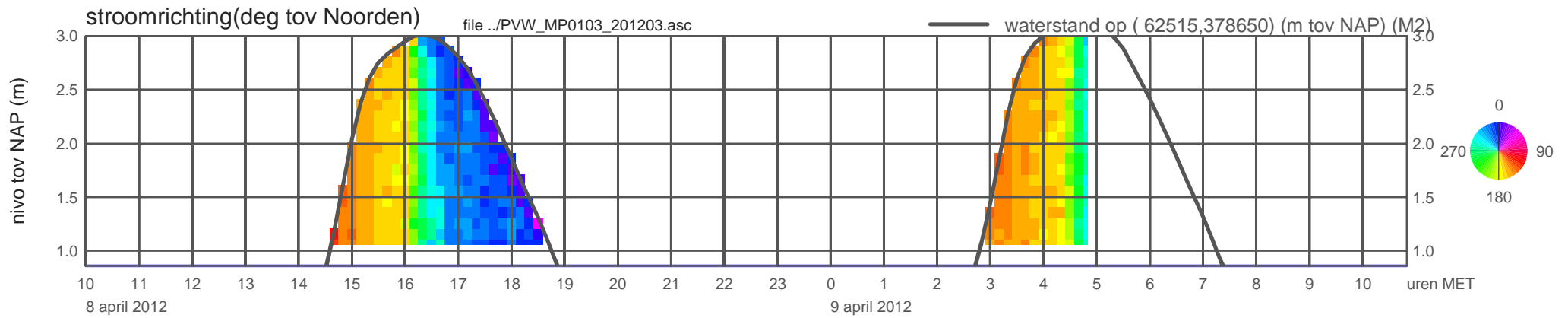
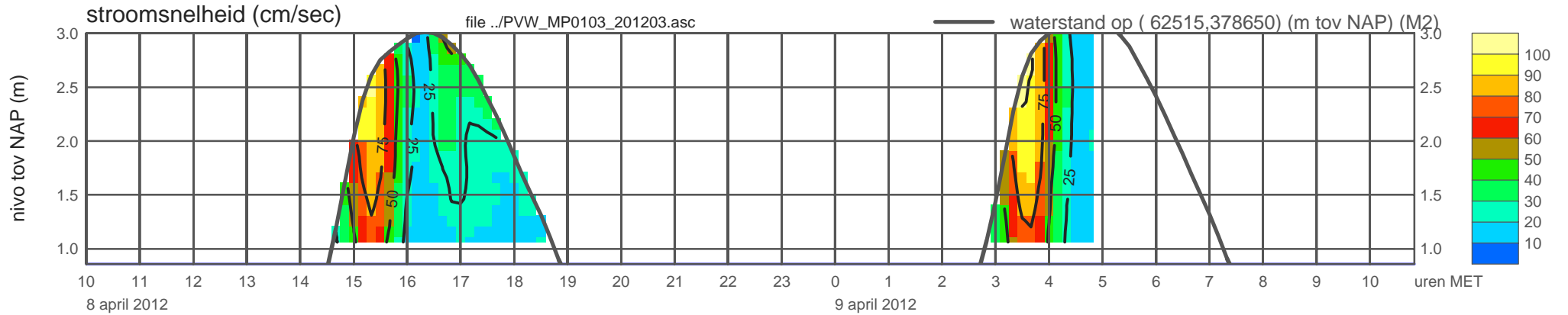
# meetpunt PVW\_MP0103\_201203 ( x=062515 , y=378650 , bodem=NAP +0.86 m sensor=NAP +0.96 m)



# meetpunt PVW\_MP0103\_201203 ( x=062515 , y=378650 , bodem=NAP +0.86 m sensor=NAP +0.96 m)



# meetpunt PVW\_MP0103\_201203 ( x=062515 , y=378650 , bodem=NAP +0.86 m sensor=NAP +0.96 m)



# meetpunt PVW\_MP0103\_201203 ( x=062515 , y=378650 , bodem=NAP +0.86 m sensor=NAP +0.96 m)

