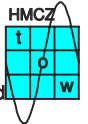
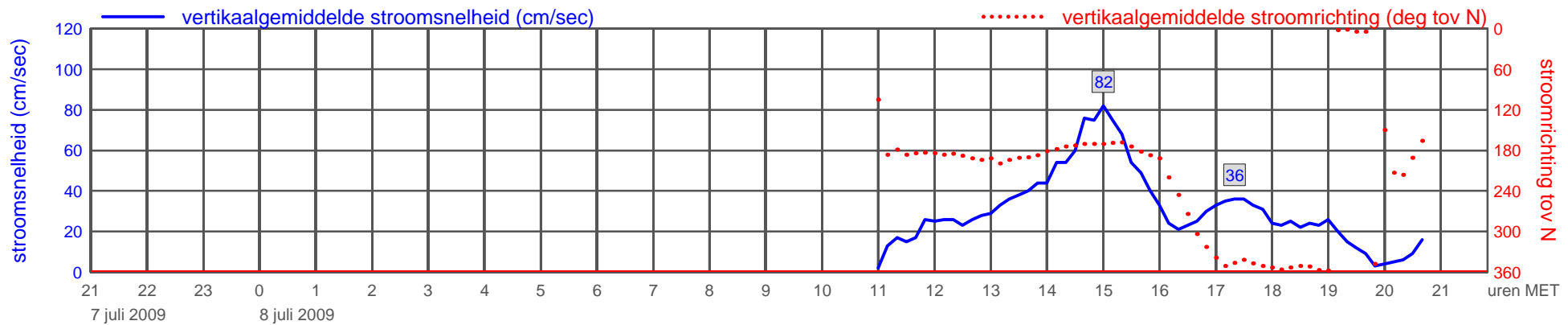
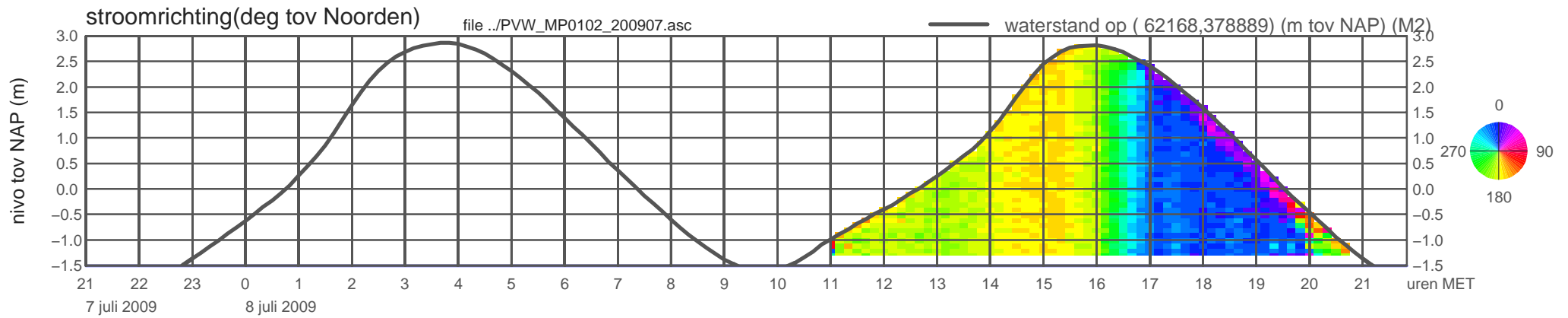
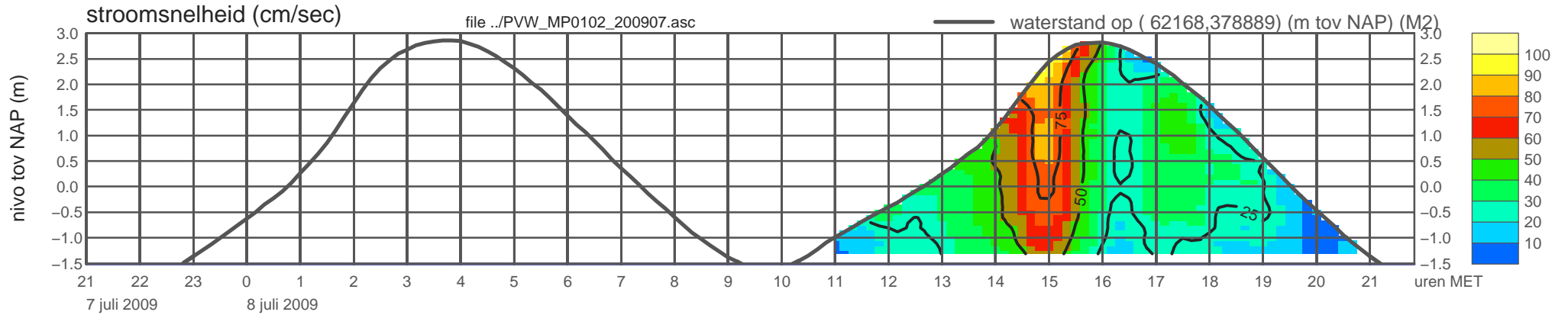
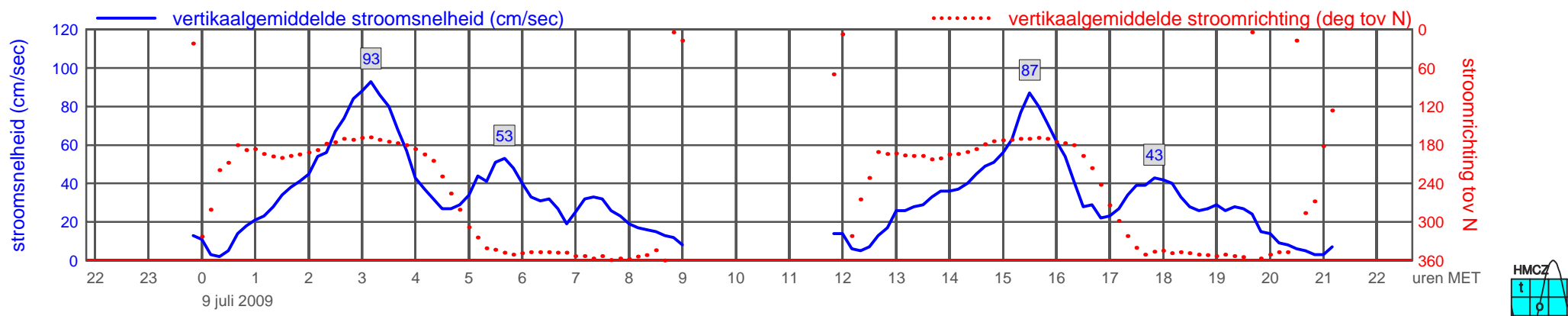
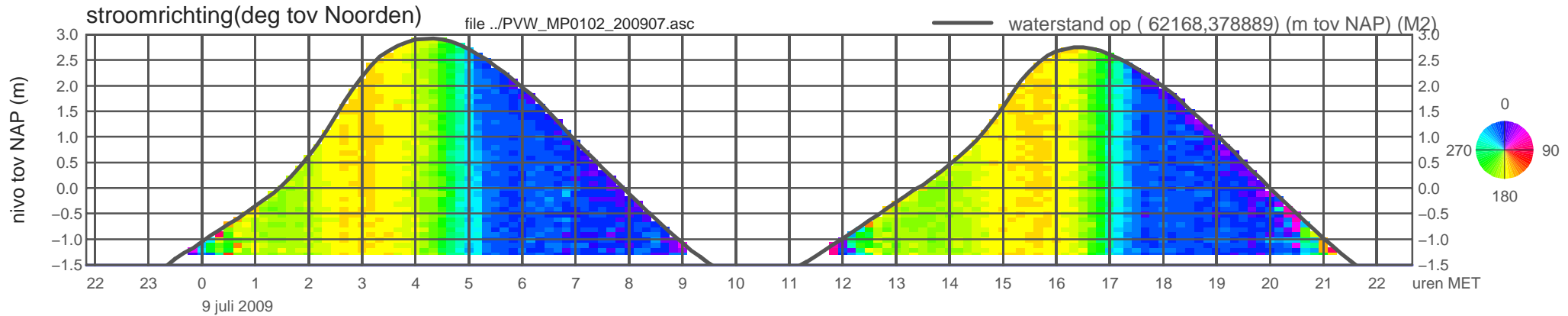
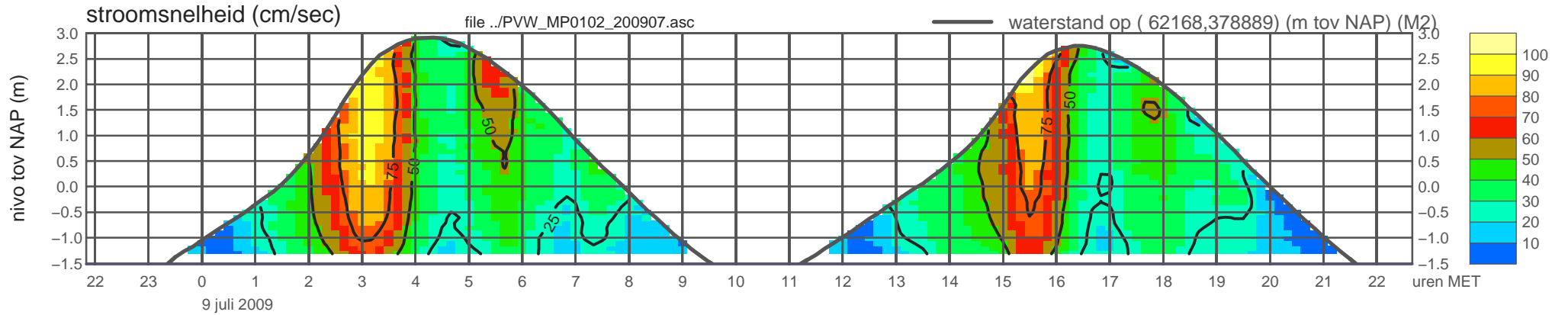


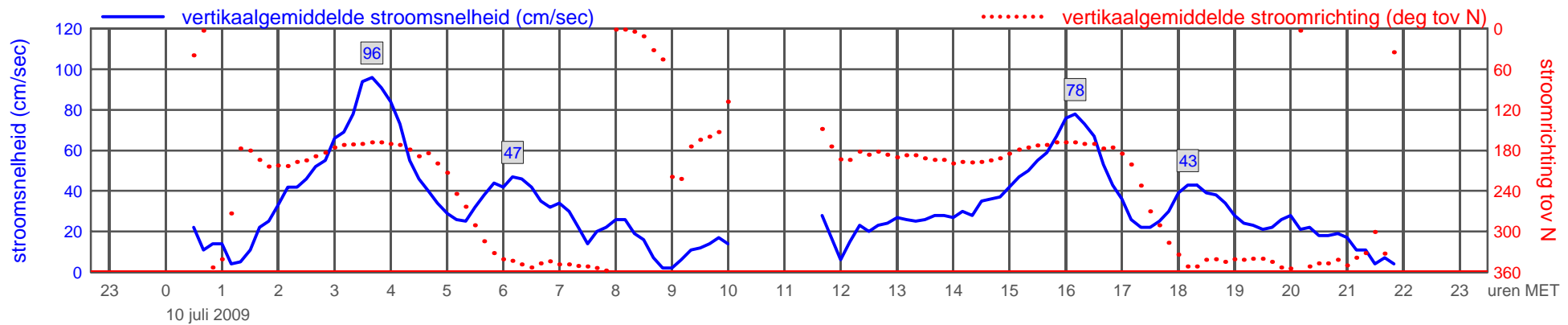
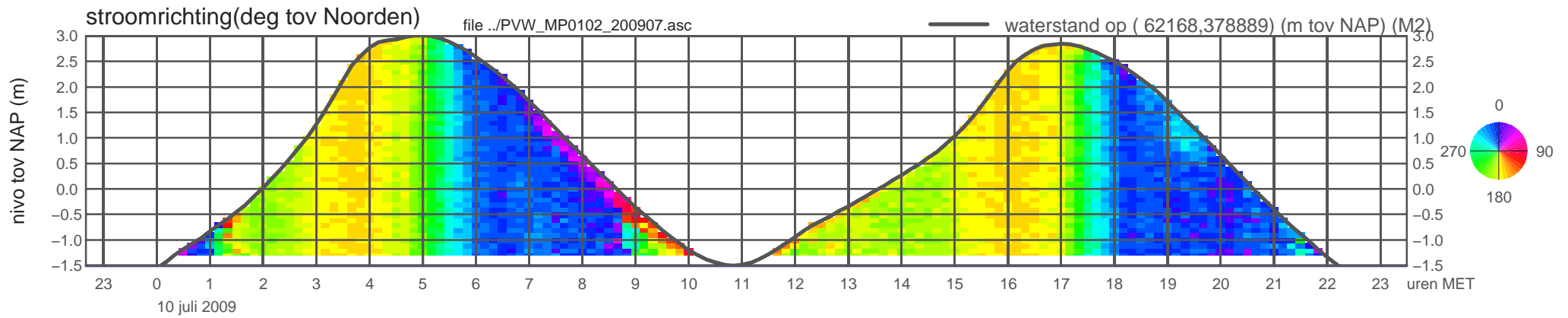
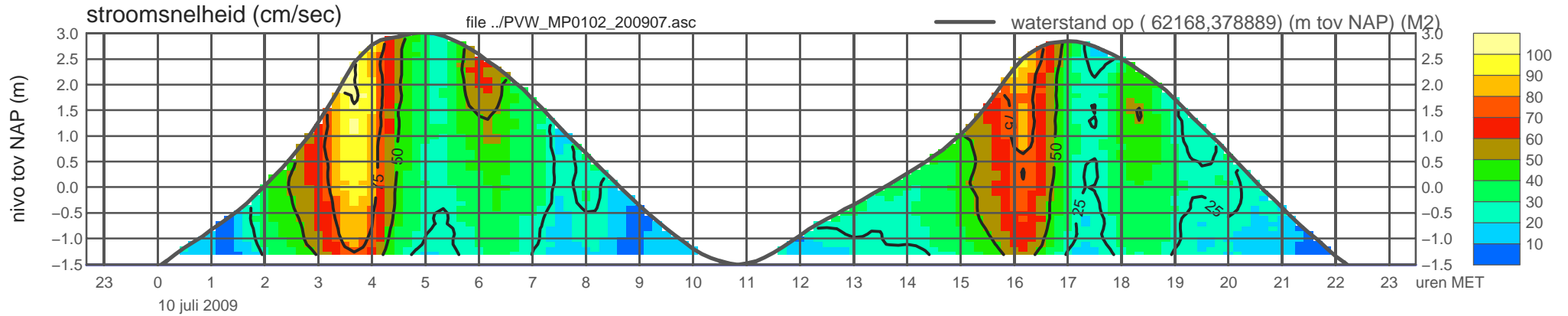
meetpunt PVW_MP0102_200907 (x=062168 , y=378889 , bodem=NAP -1.51 m sensor=NAP -1.41 m)



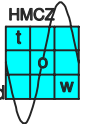
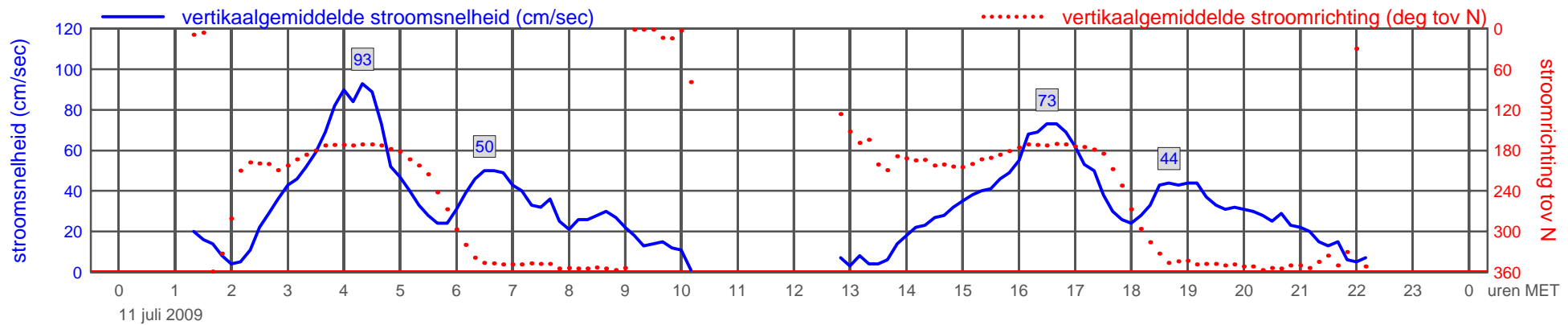
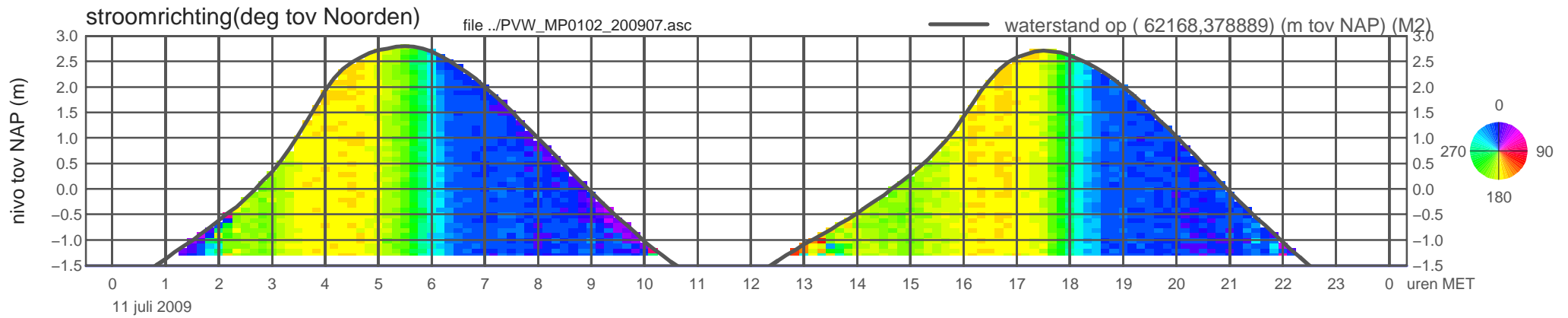
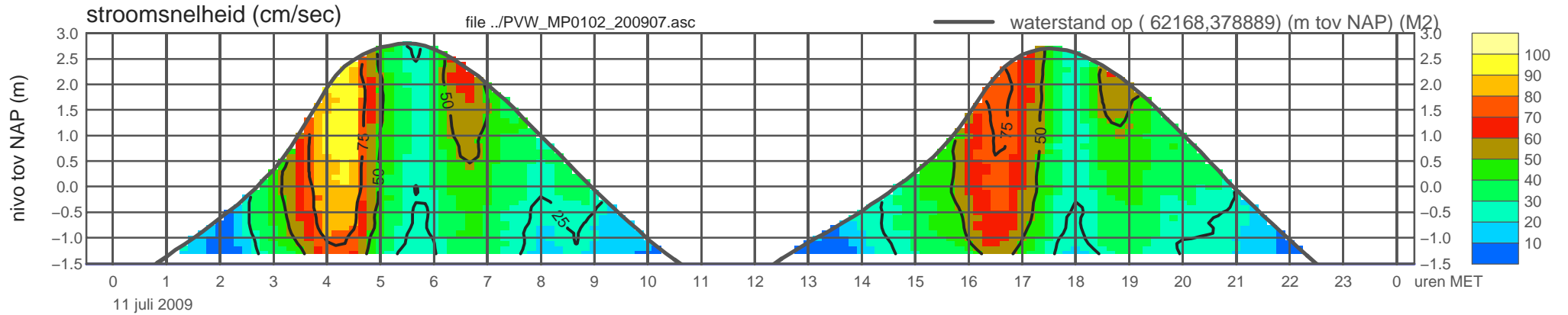
meetpunt PVW_MP0102_200907 (x=062168 , y=378889 , bodem=NAP -1.51 m sensor=NAP -1.41 m)



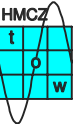
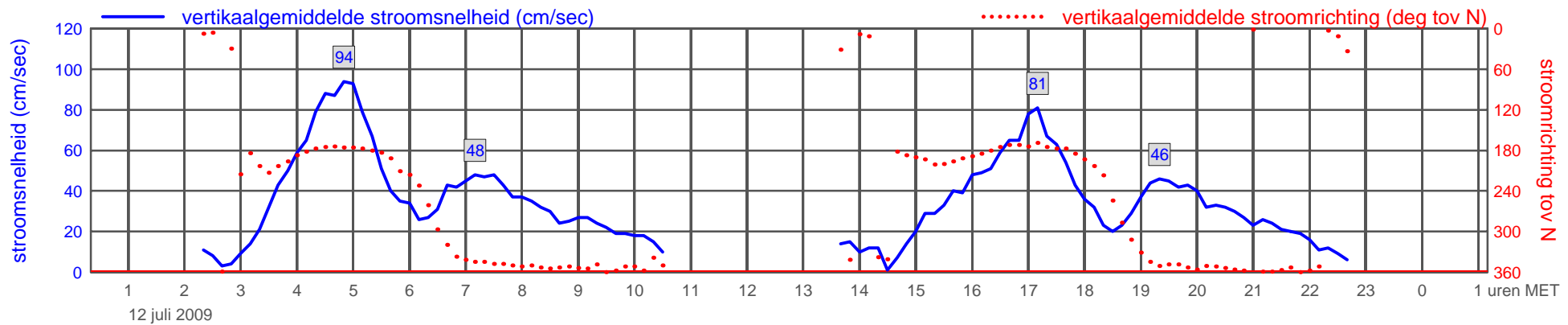
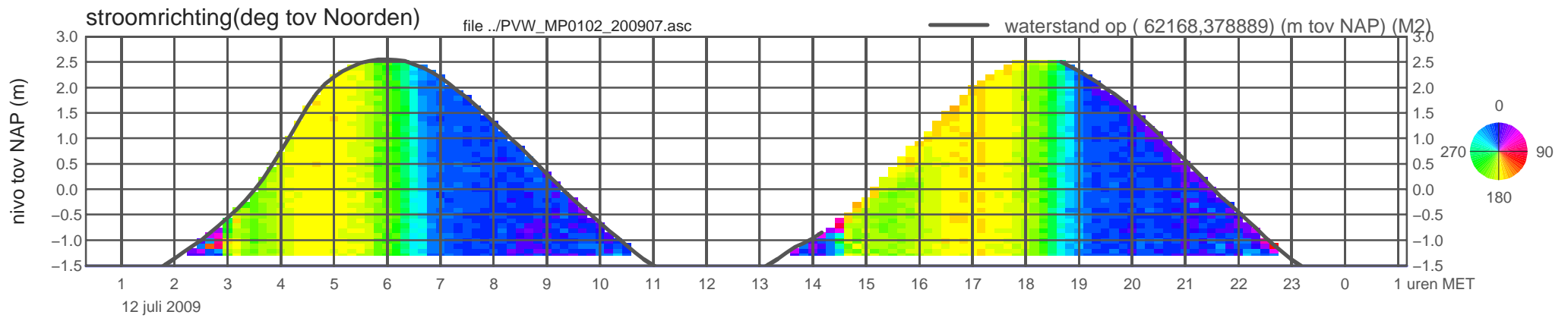
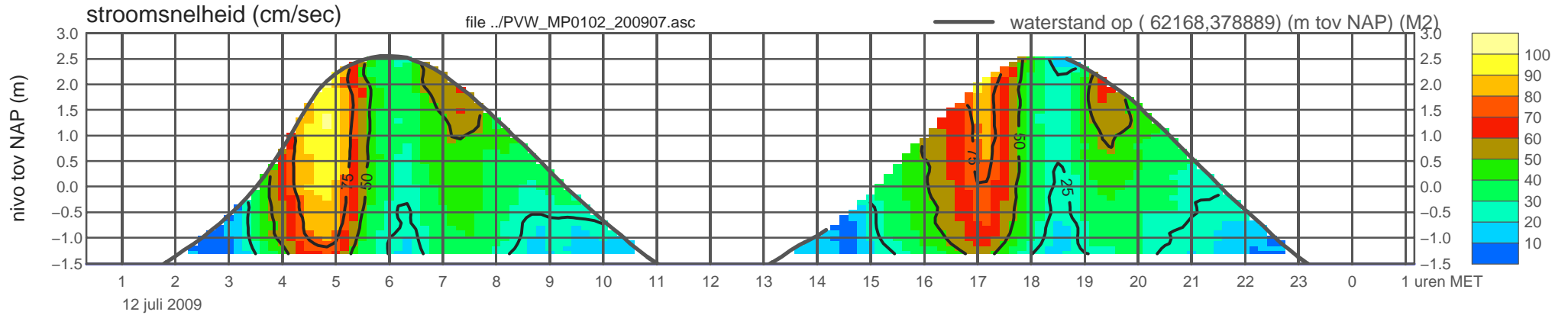
meetpunt PVW_MP0102_200907 (x=062168 , y=378889 , bodem=NAP -1.51 m sensor=NAP -1.41 m)



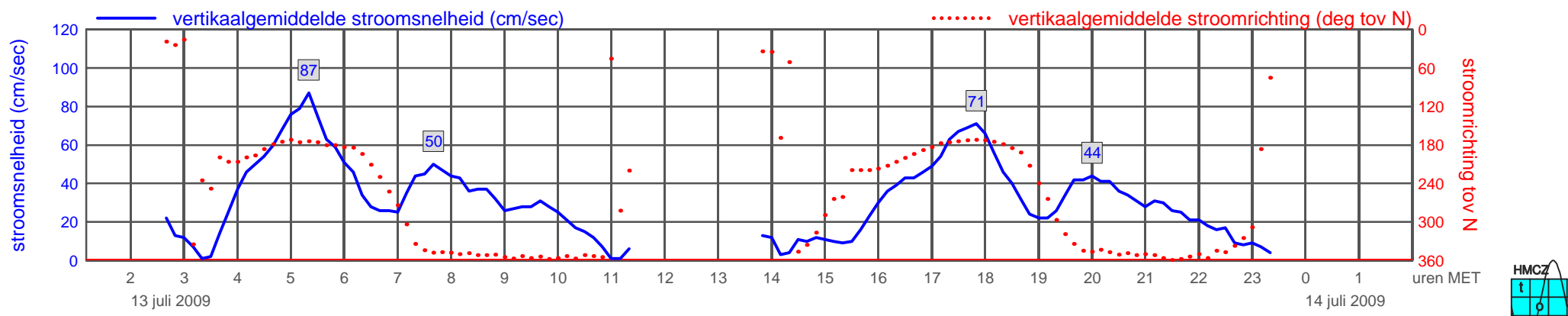
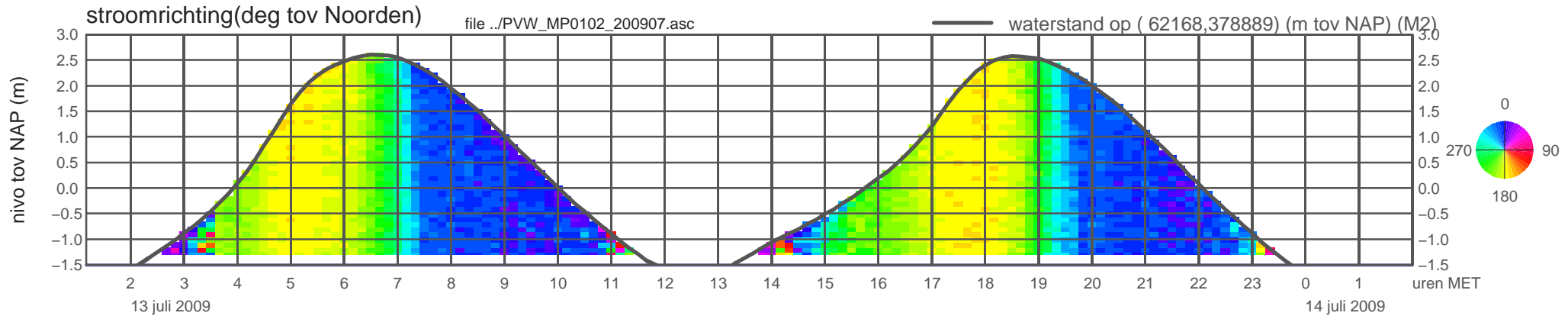
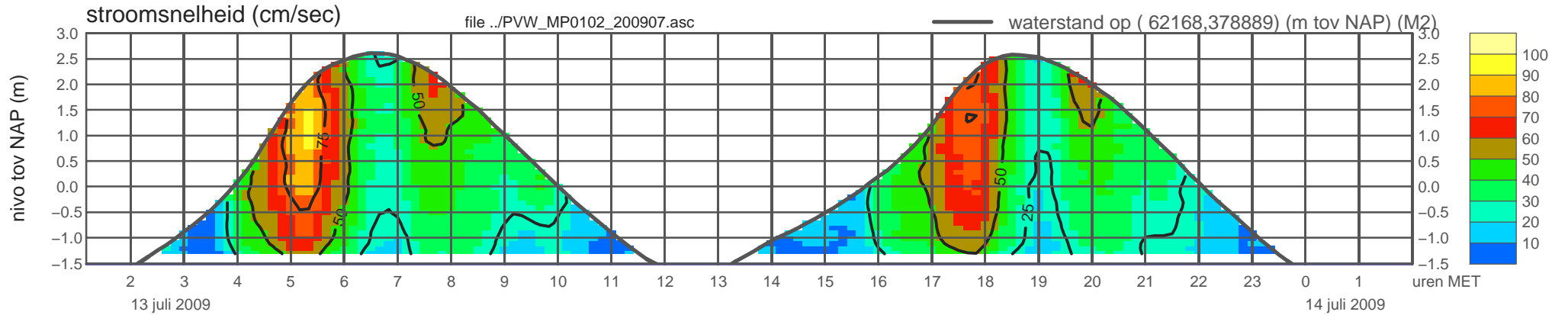
meetpunt PVW_MP0102_200907 (x=062168 , y=378889 , bodem=NAP -1.51 m sensor=NAP -1.41 m)



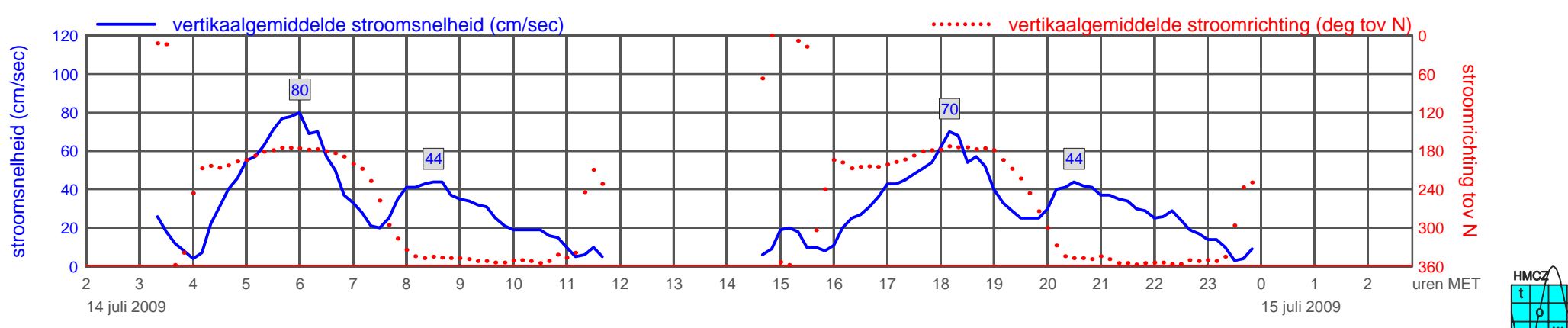
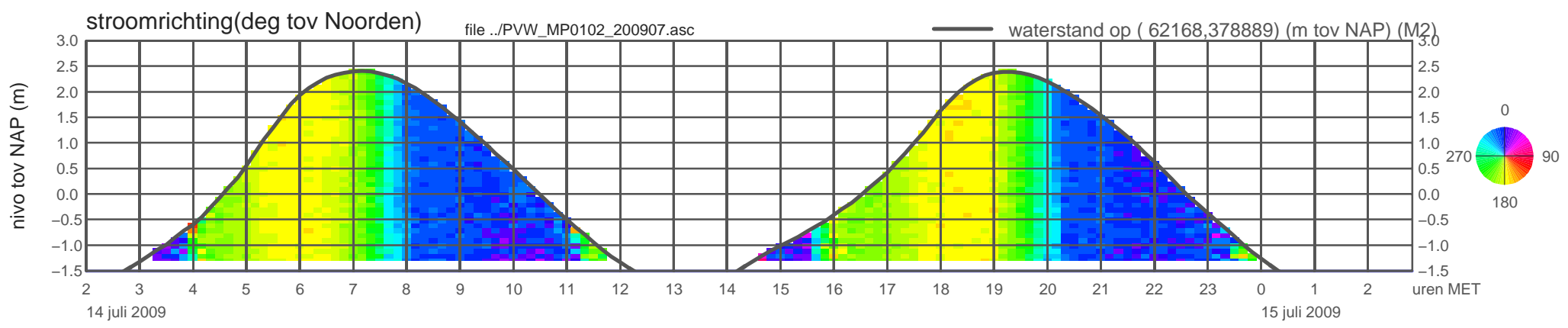
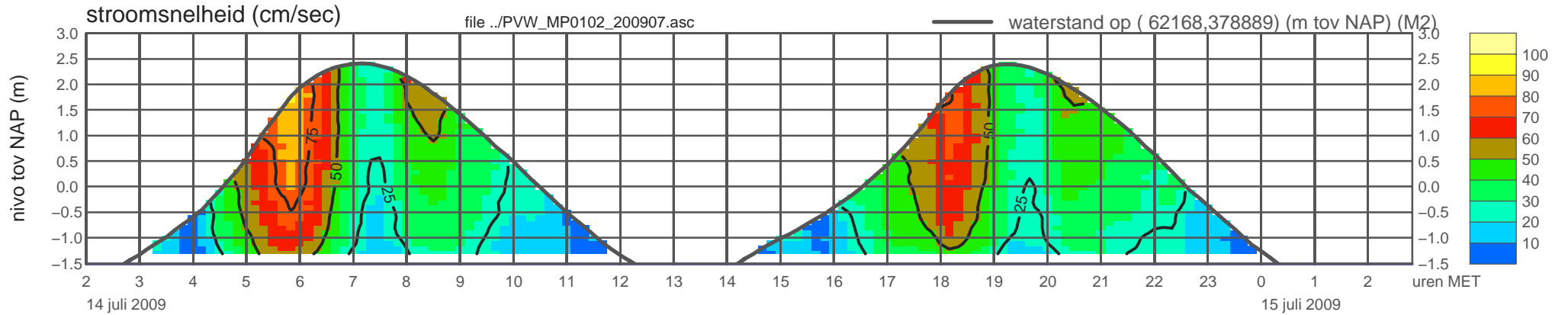
meetpunt PVW_MP0102_200907 (x=062168 , y=378889 , bodem=NAP -1.51 m sensor=NAP -1.41 m)



meetpunt PVW_MP0102_200907 (x=062168 , y=378889 , bodem=NAP -1.51 m sensor=NAP -1.41 m)

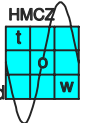
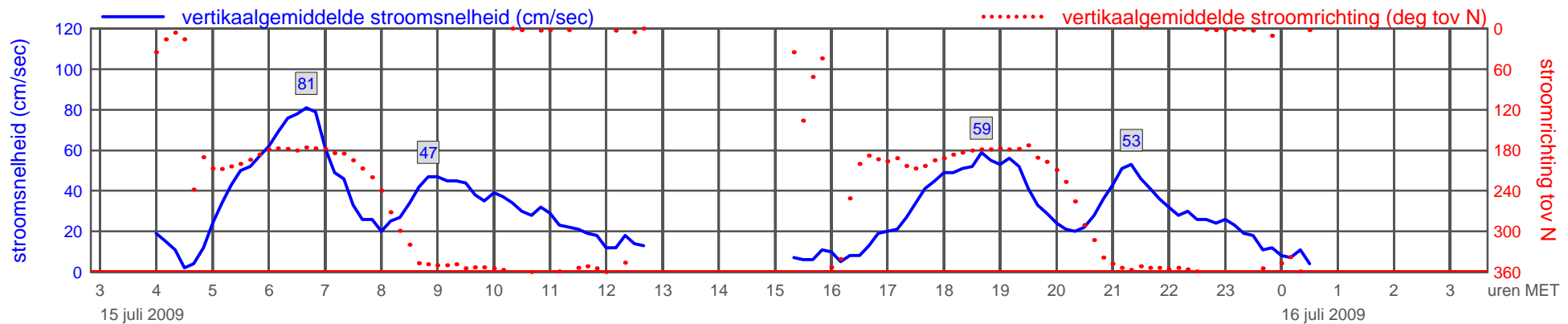
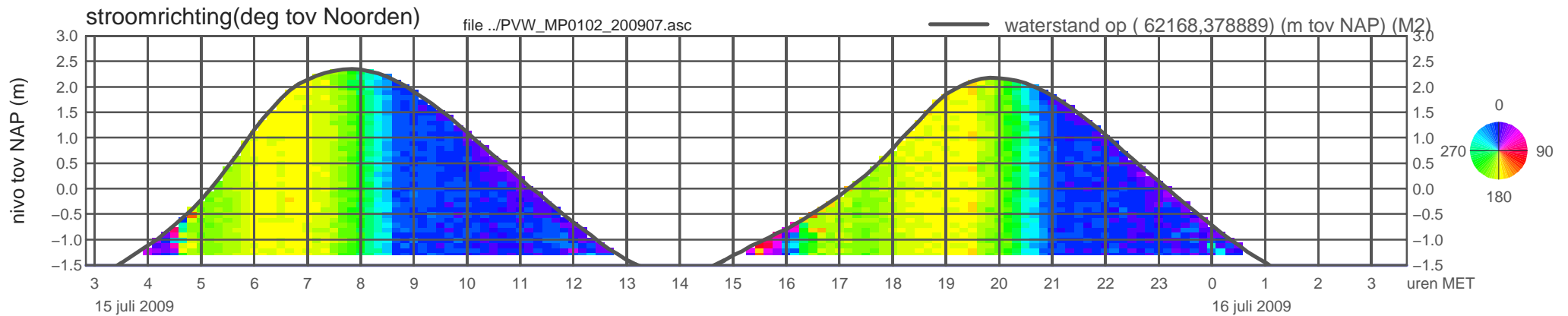
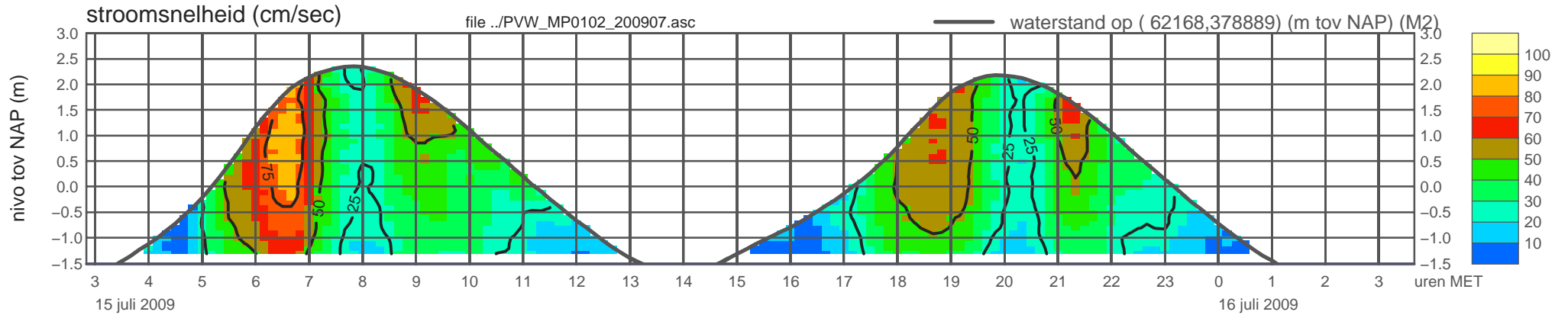


meetpunt PVW_MP0102_200907 (x=062168 , y=378889 , bodem=NAP -1.51 m sensor=NAP -1.41 m)

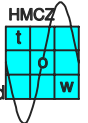
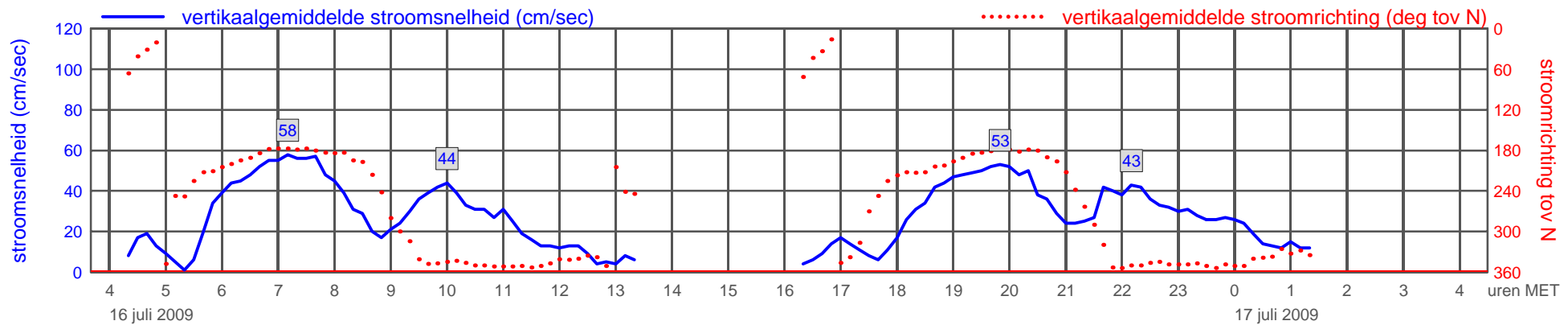
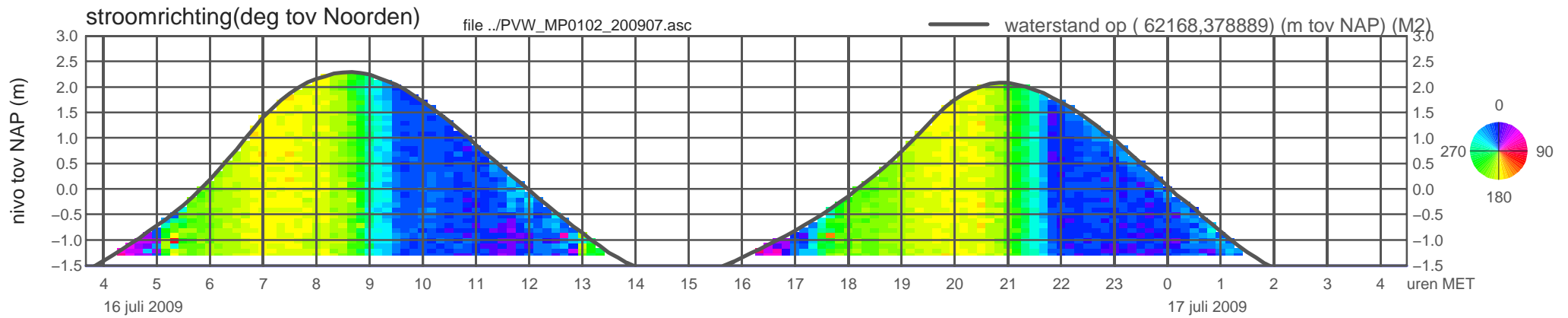
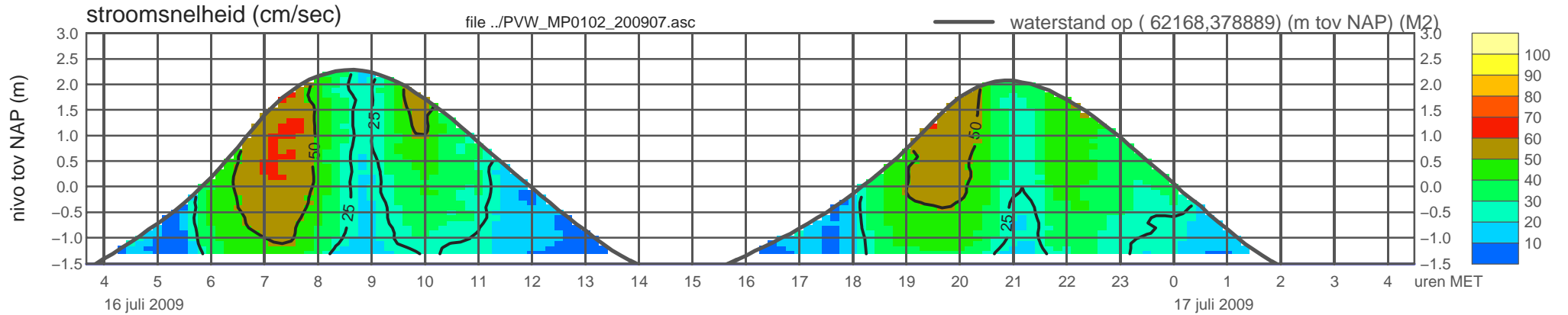


rijkswaterstaat zeeland

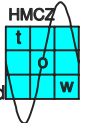
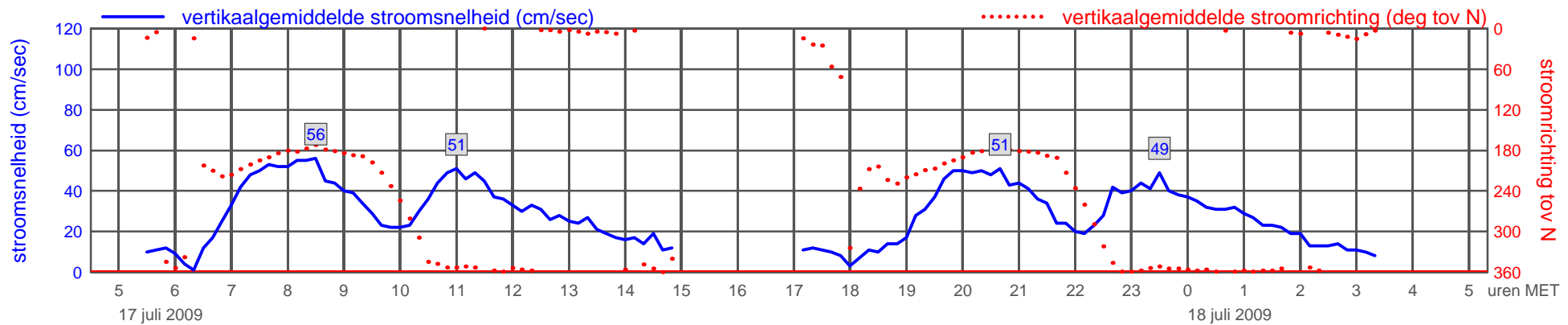
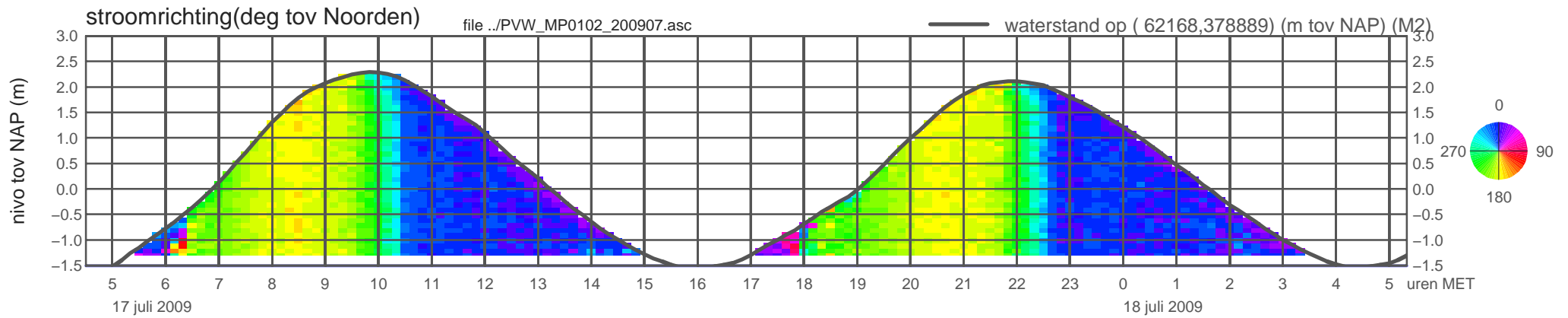
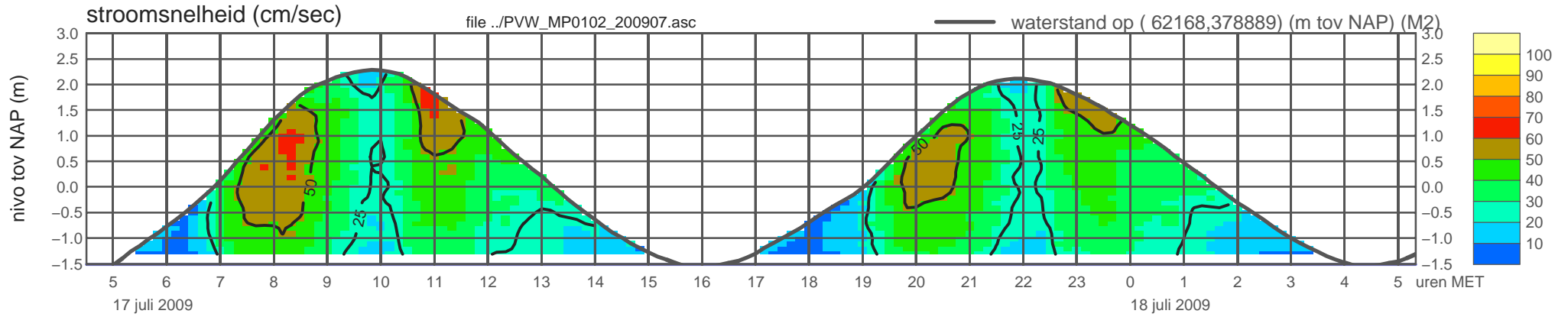
meetpunt PVW_MP0102_200907 (x=062168 , y=378889 , bodem=NAP -1.51 m sensor=NAP -1.41 m)



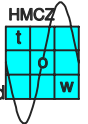
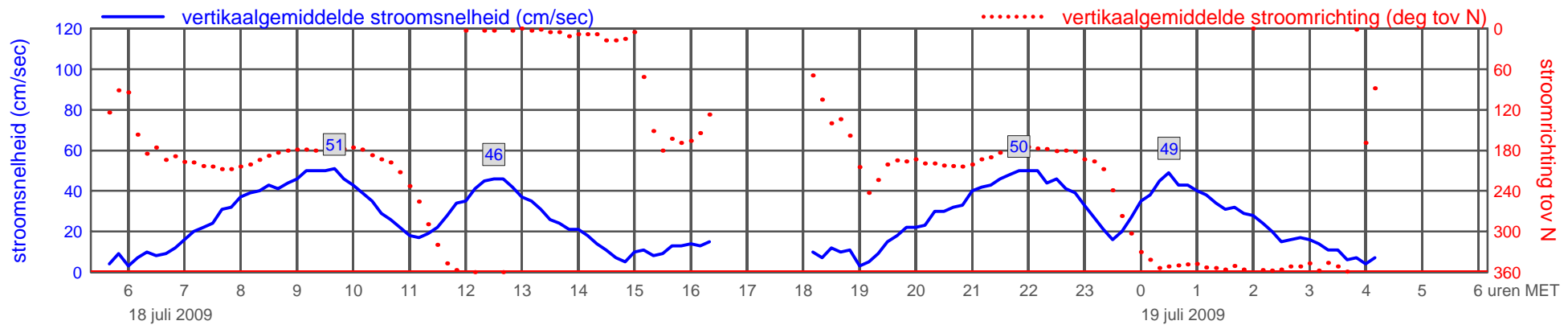
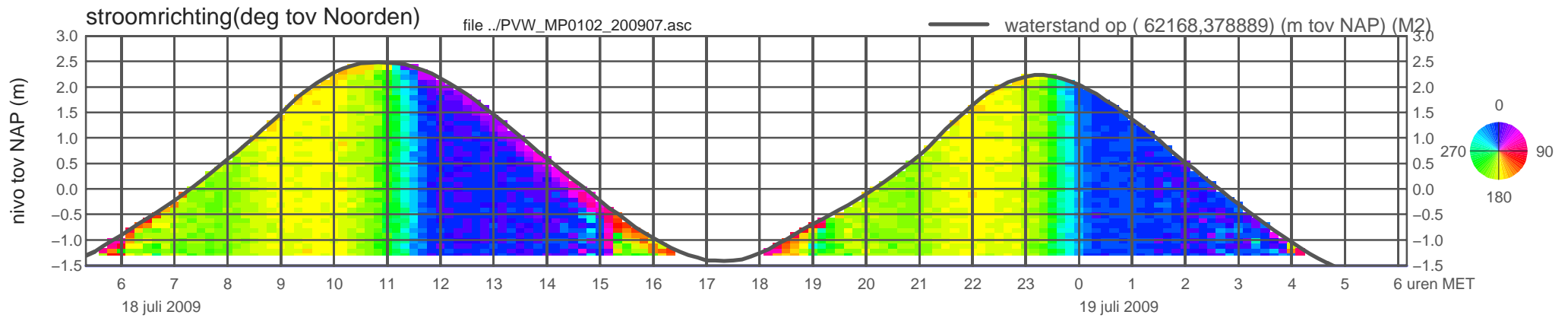
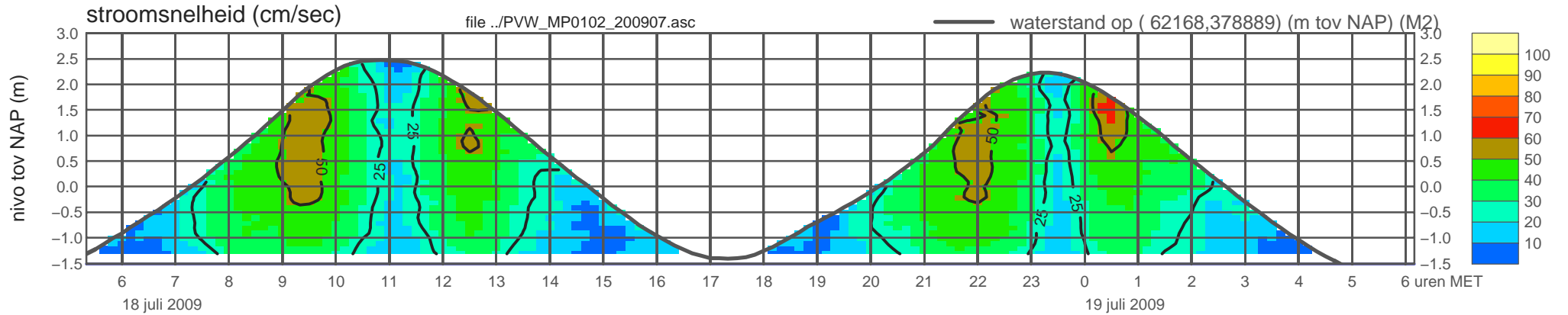
meetpunt PVW_MP0102_200907 (x=062168 , y=378889 , bodem=NAP -1.51 m sensor=NAP -1.41 m)



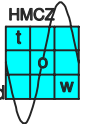
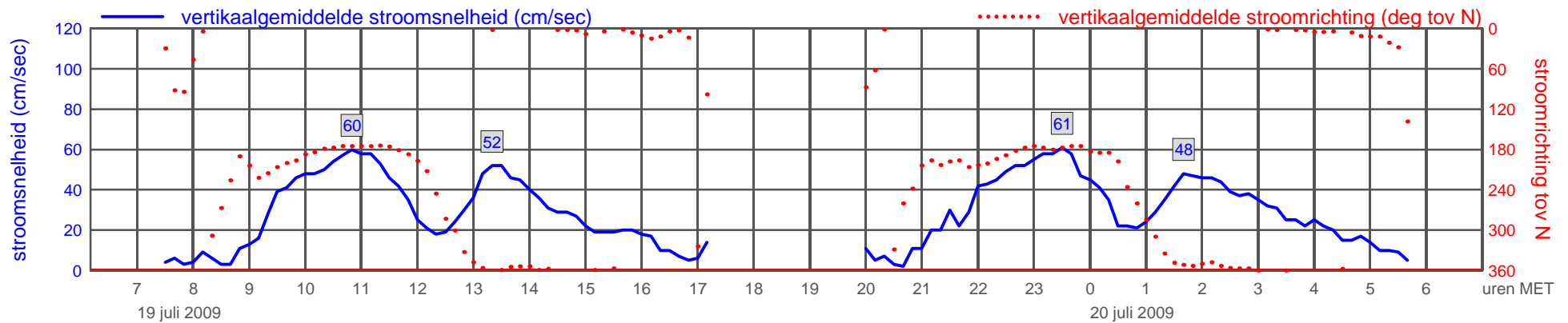
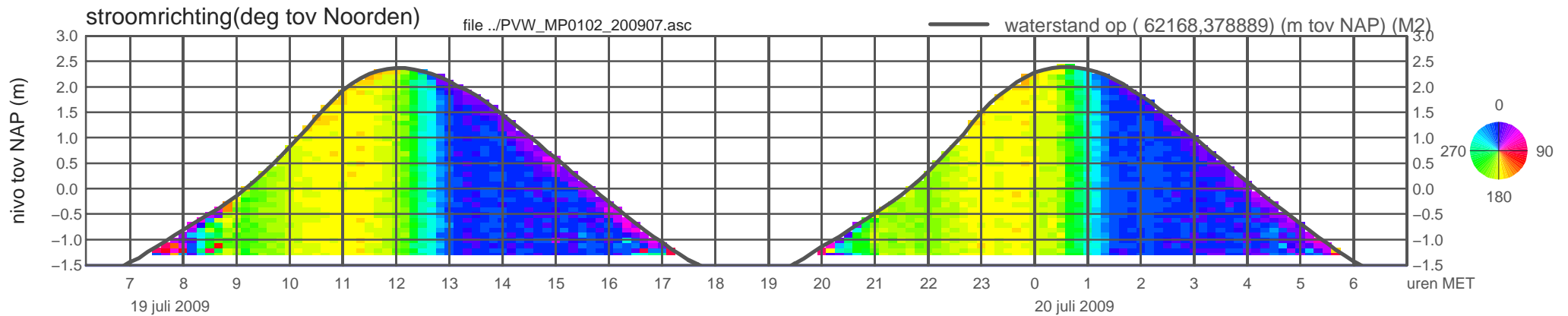
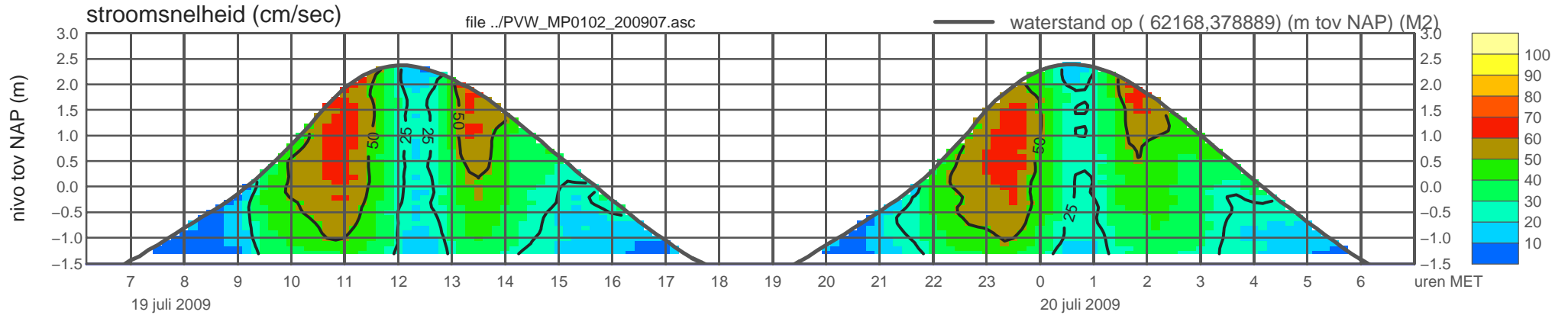
meetpunt PVW_MP0102_200907 (x=062168 , y=378889 , bodem=NAP -1.51 m sensor=NAP -1.41 m)



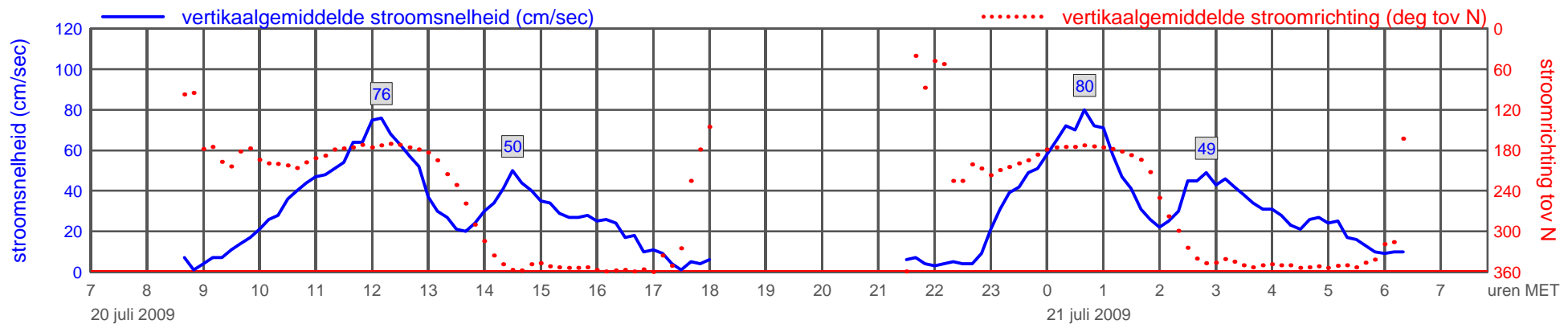
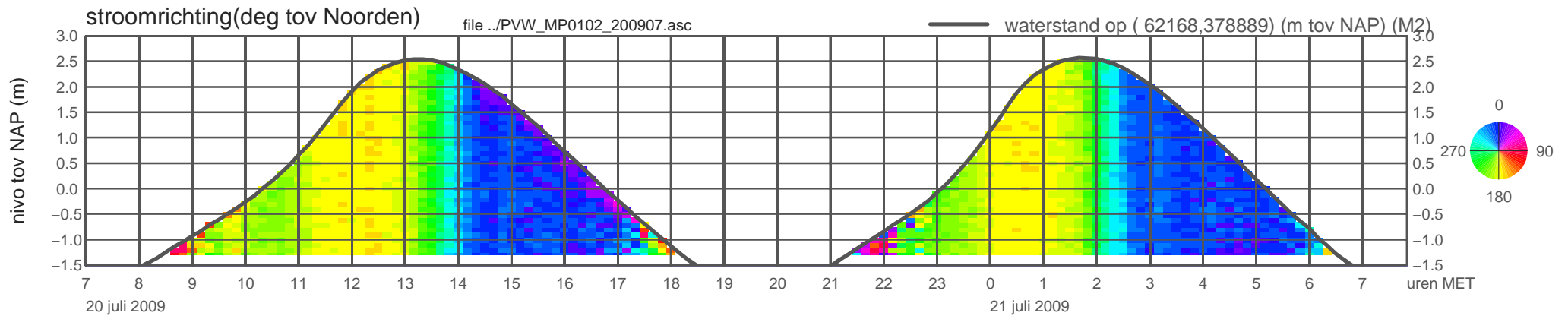
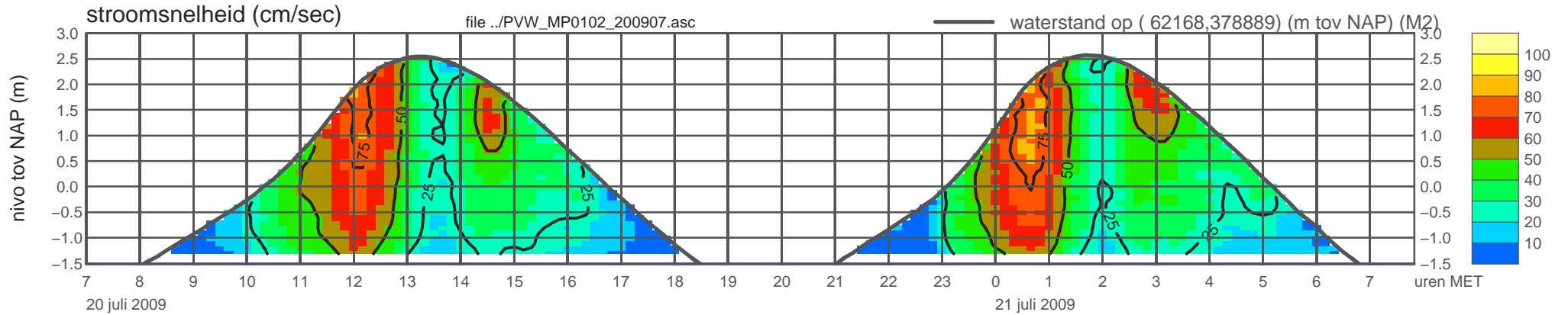
meetpunt PVW_MP0102_200907 (x=062168 , y=378889 , bodem=NAP -1.51 m sensor=NAP -1.41 m)



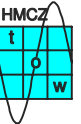
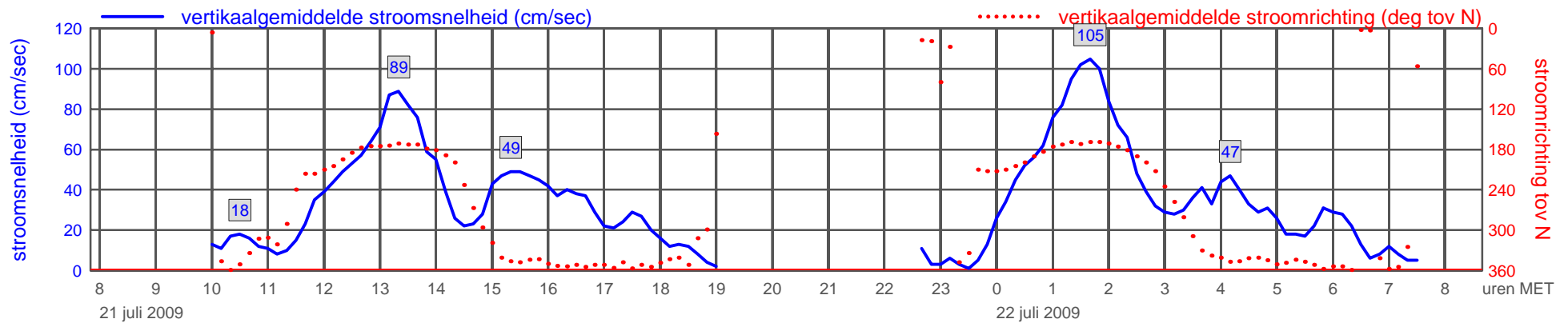
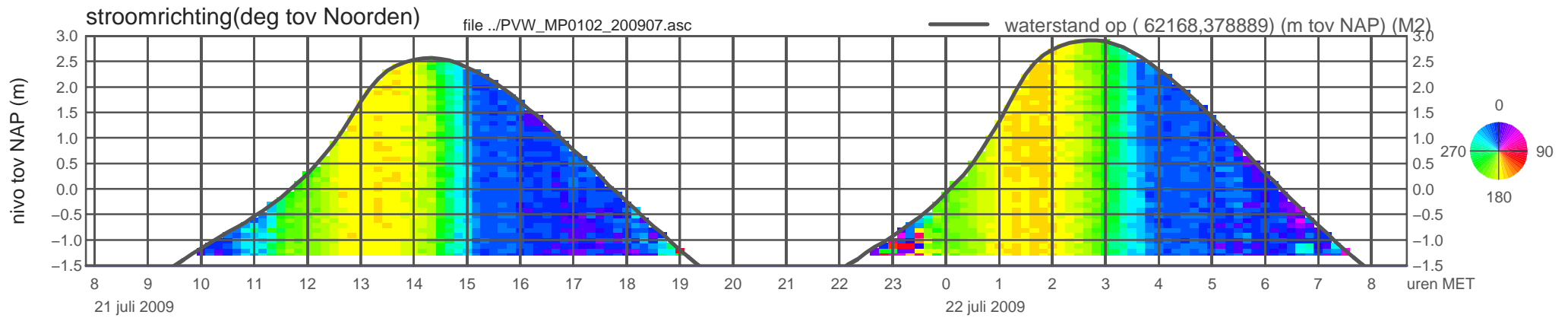
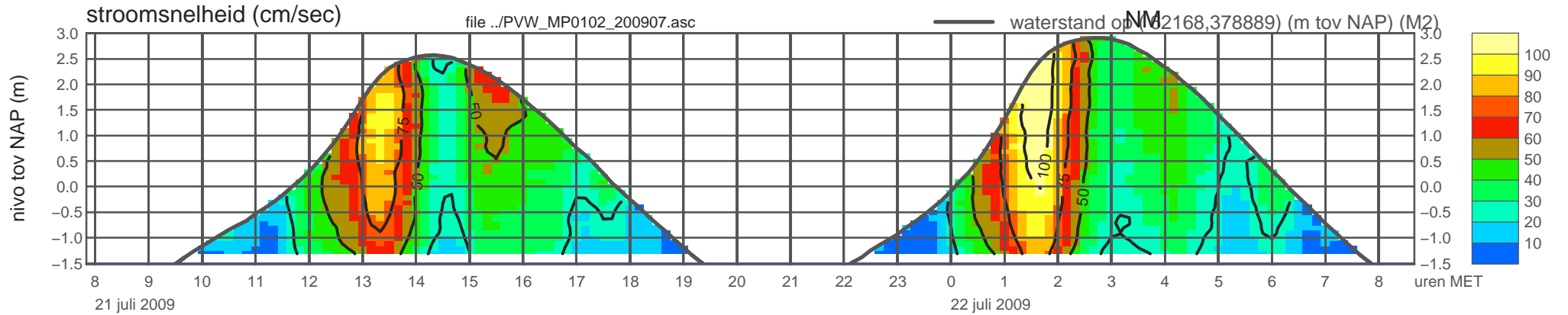
meetpunt PVW_MP0102_200907 (x=062168 , y=378889 , bodem=NAP -1.51 m sensor=NAP -1.41 m)



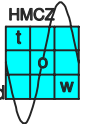
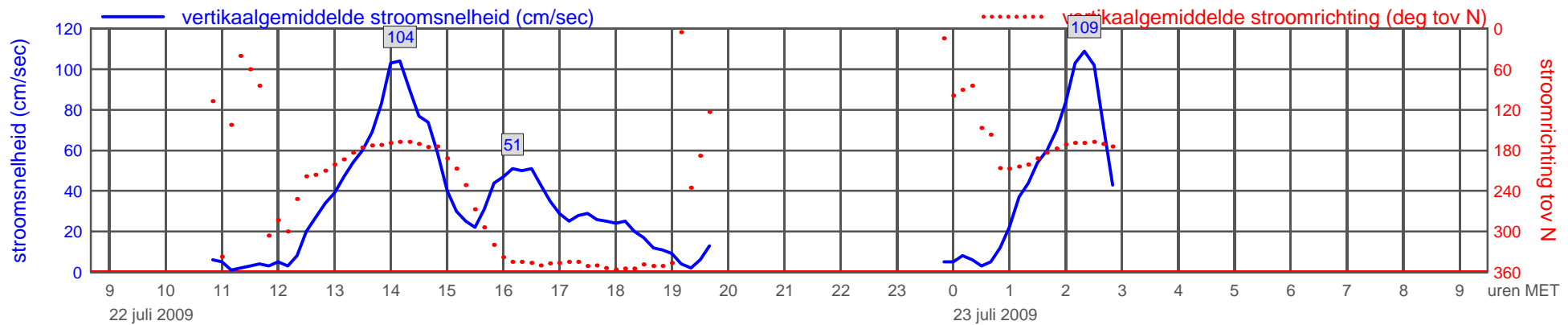
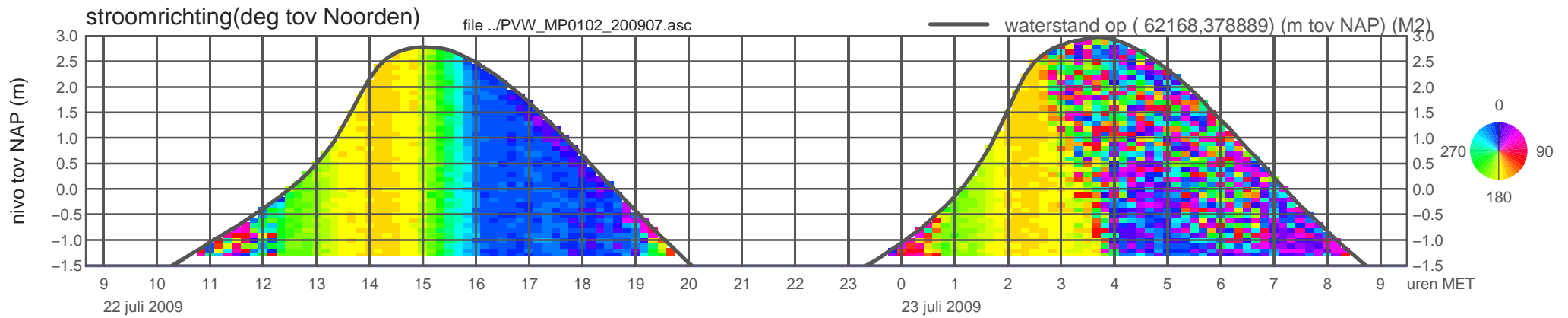
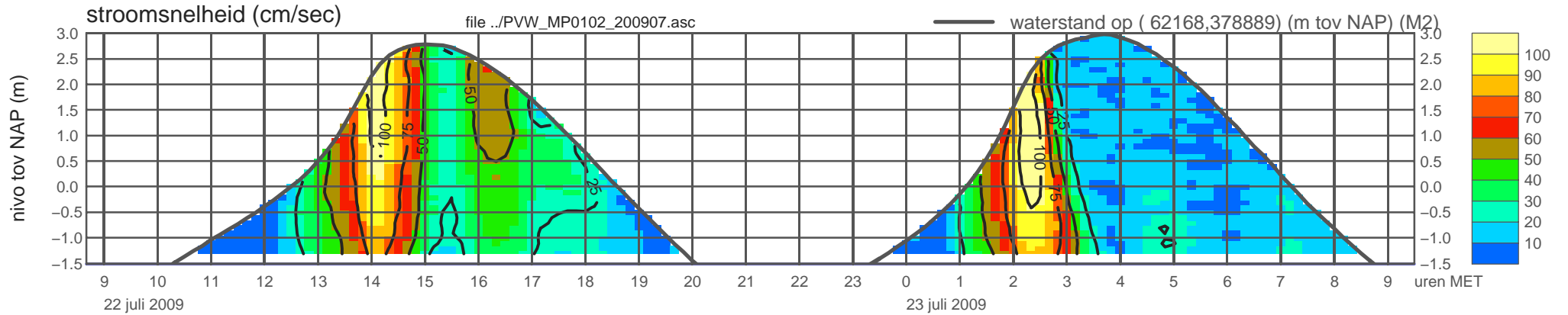
meetpunt PVW_MP0102_200907 (x=062168 , y=378889 , bodem=NAP -1.51 m sensor=NAP -1.41 m)



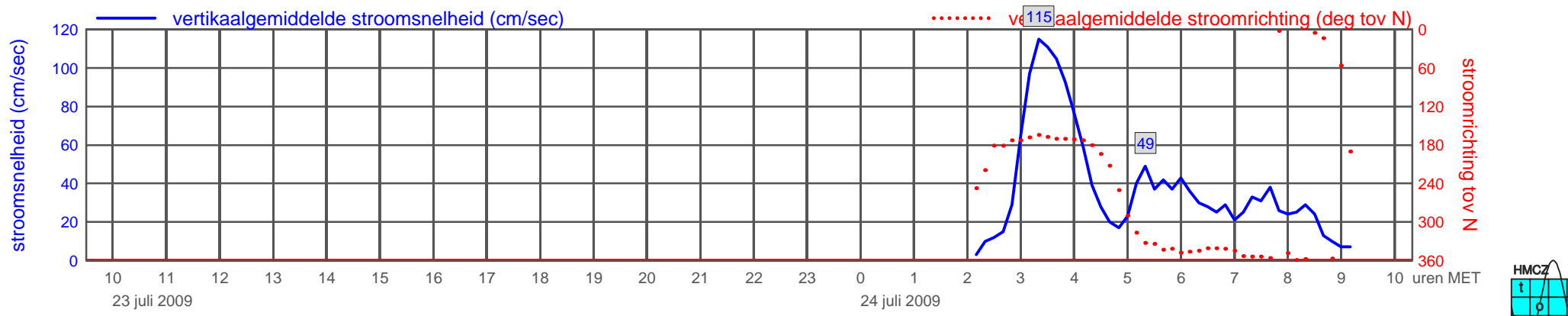
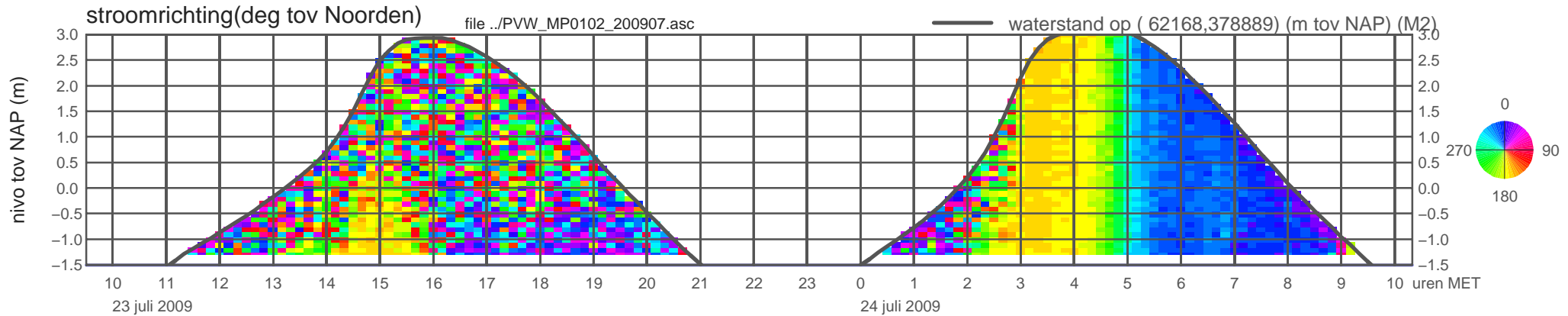
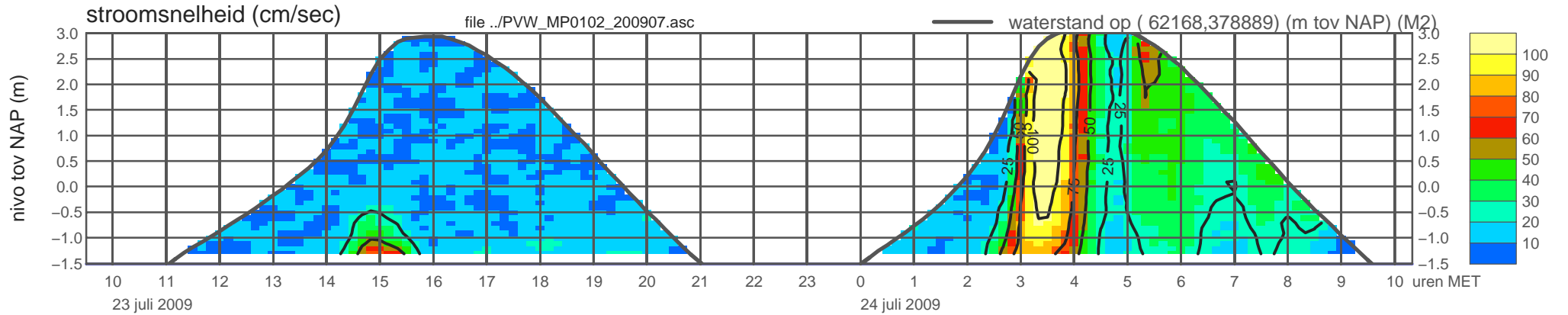
meetpunt PVW_MP0102_200907 (x=062168 , y=378889 , bodem=NAP -1.51 m sensor=NAP -1.41 m)



meetpunt PVW_MP0102_200907 (x=062168 , y=378889 , bodem=NAP -1.51 m sensor=NAP -1.41 m)

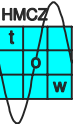
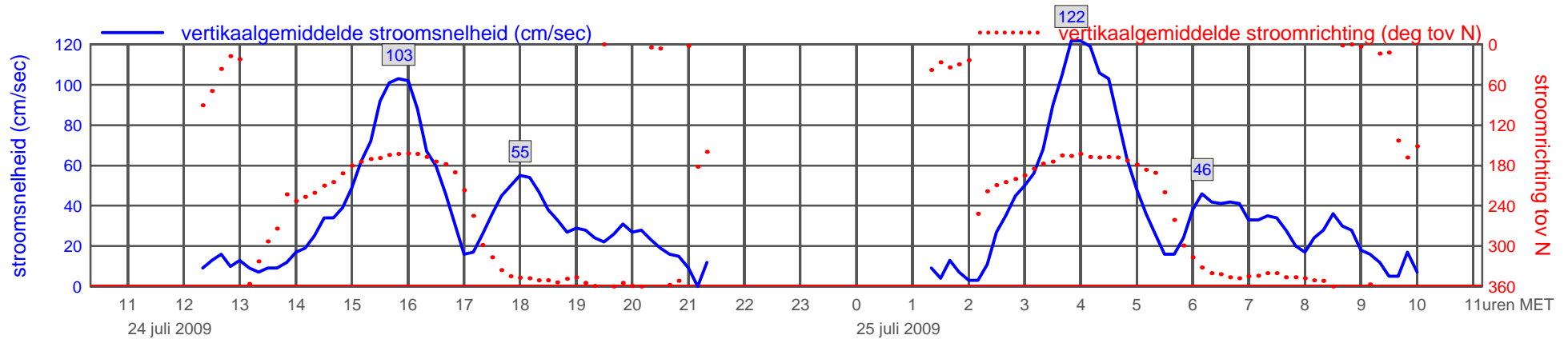
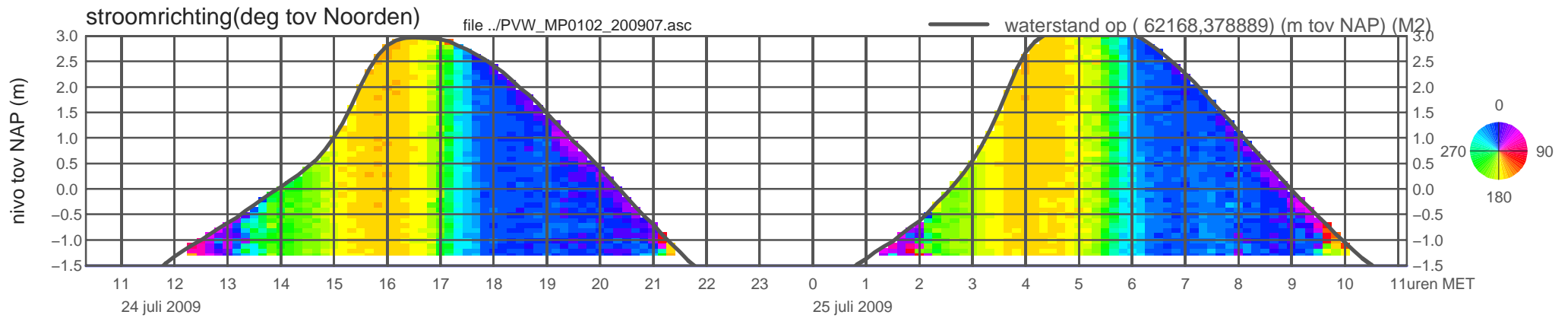
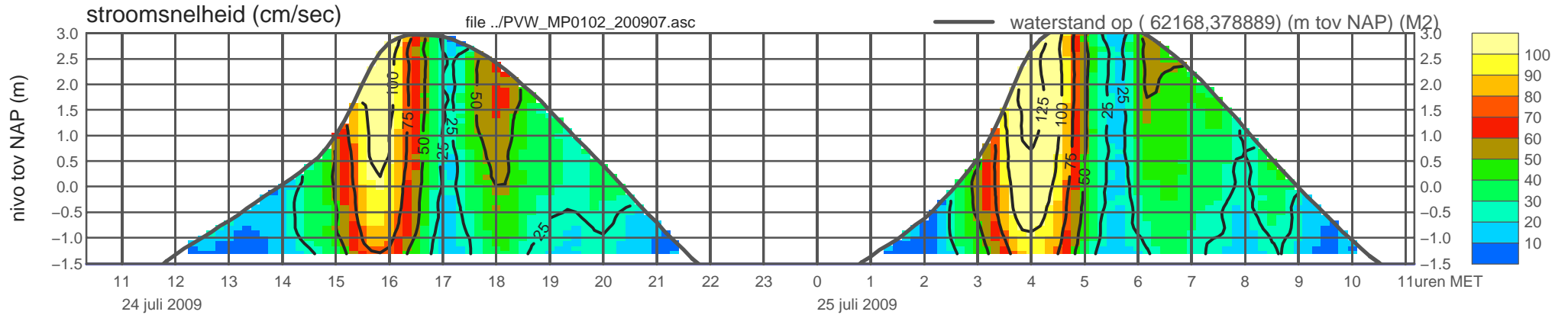


meetpunt PVW_MP0102_200907 (x=062168 , y=378889 , bodem=NAP -1.51 m sensor=NAP -1.41 m)

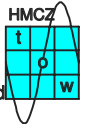
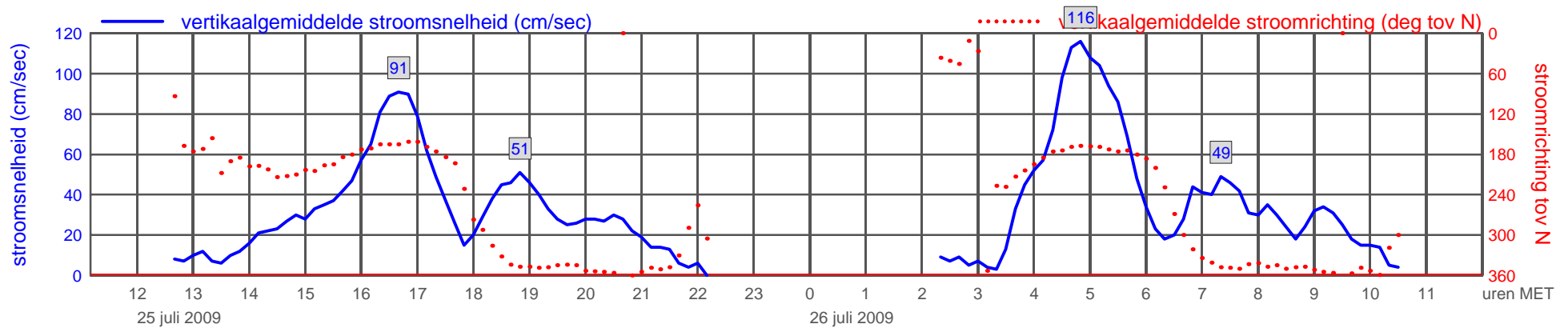
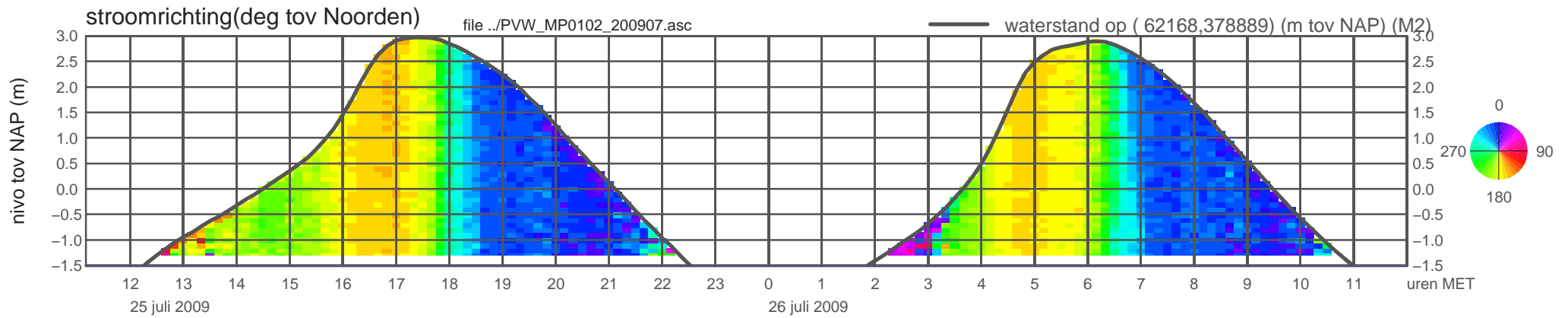
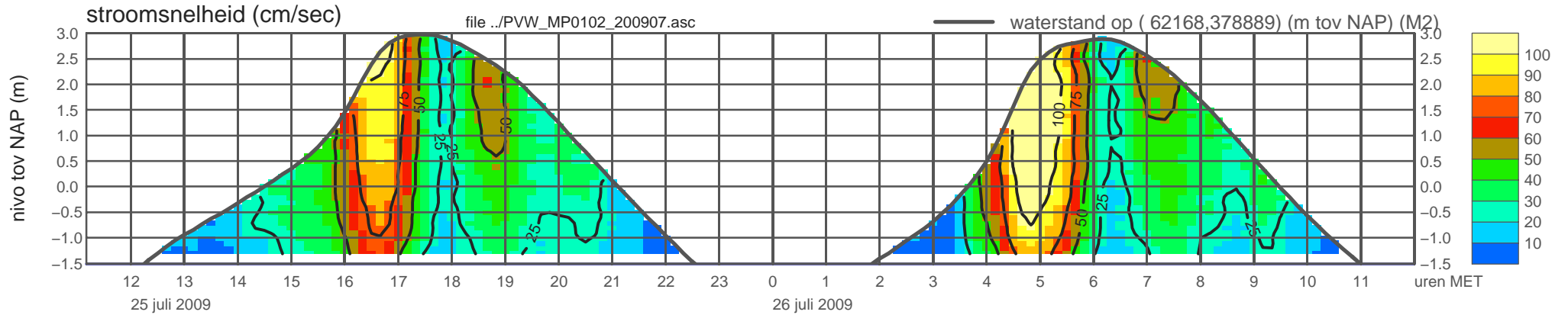


rijkswaterstaat zeeland

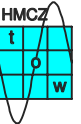
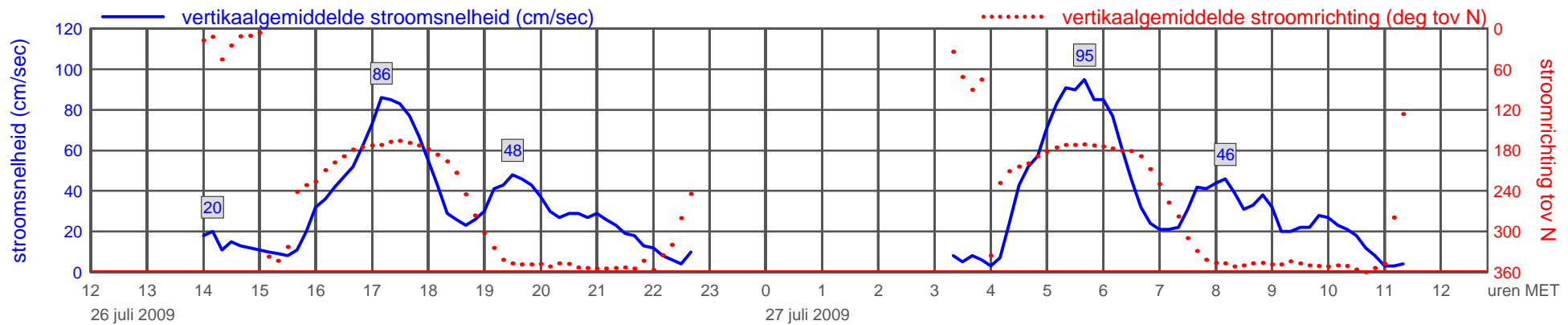
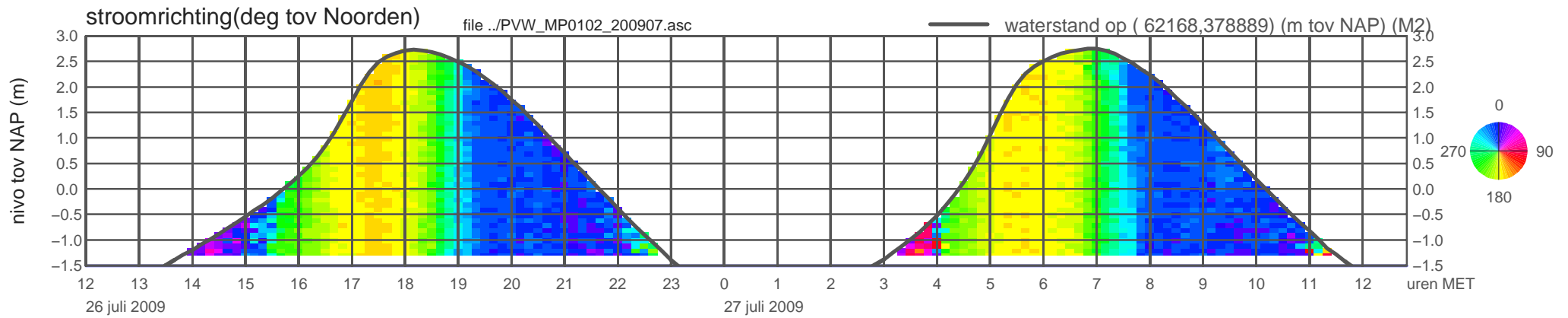
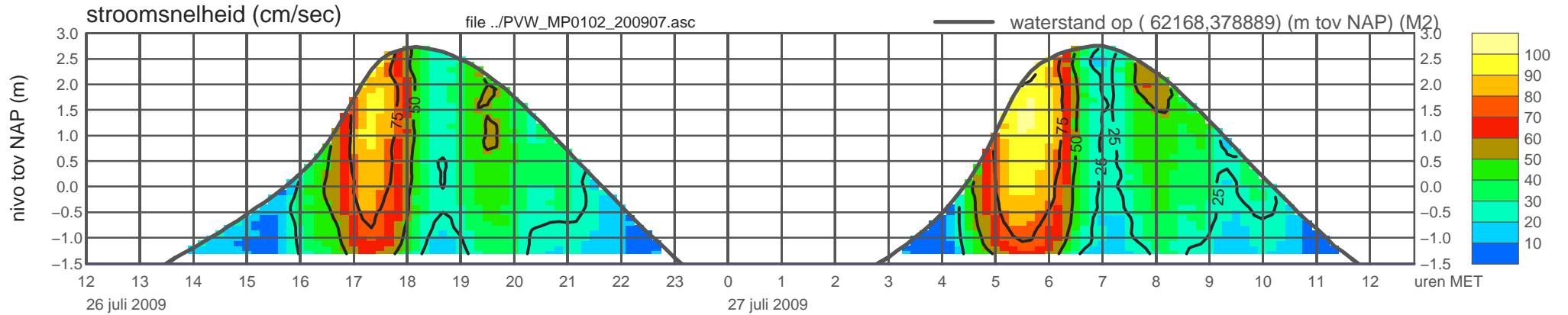
meetpunt PVW_MP0102_200907 (x=062168 , y=378889 , bodem=NAP -1.51 m sensor=NAP -1.41 m)



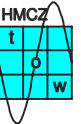
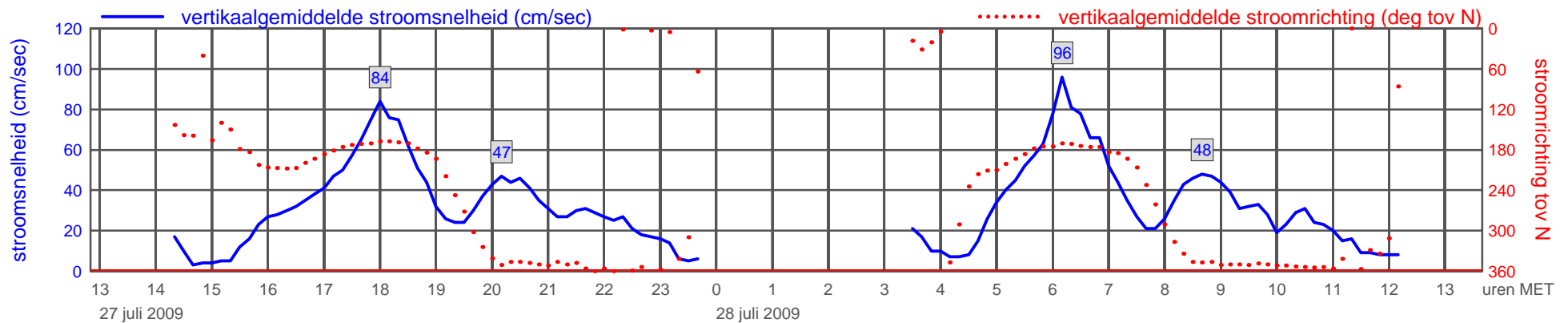
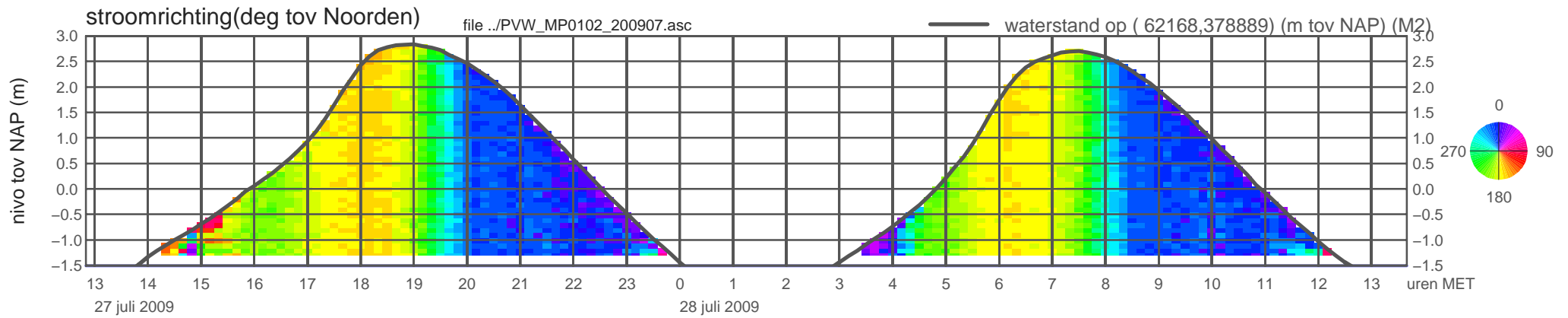
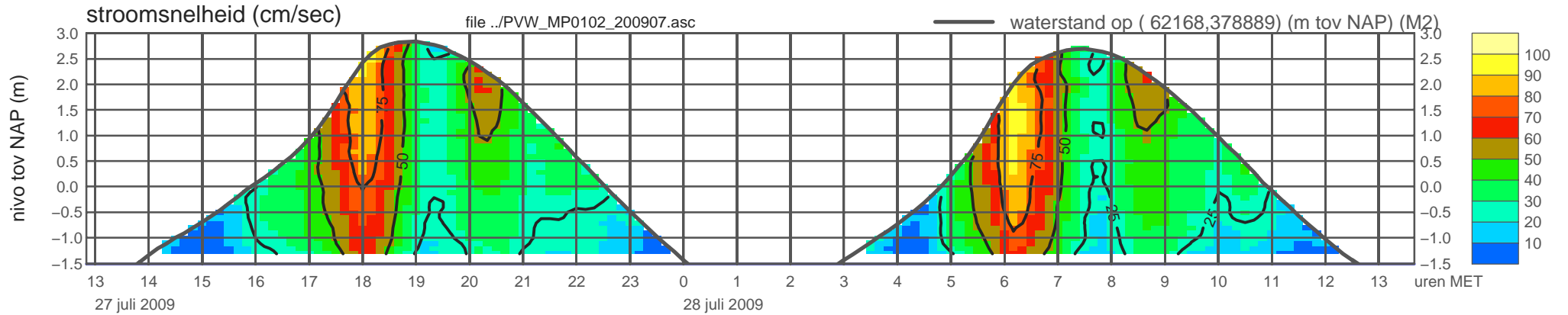
meetpunt PVW_MP0102_200907 (x=062168 , y=378889 , bodem=NAP -1.51 m sensor=NAP -1.41 m)



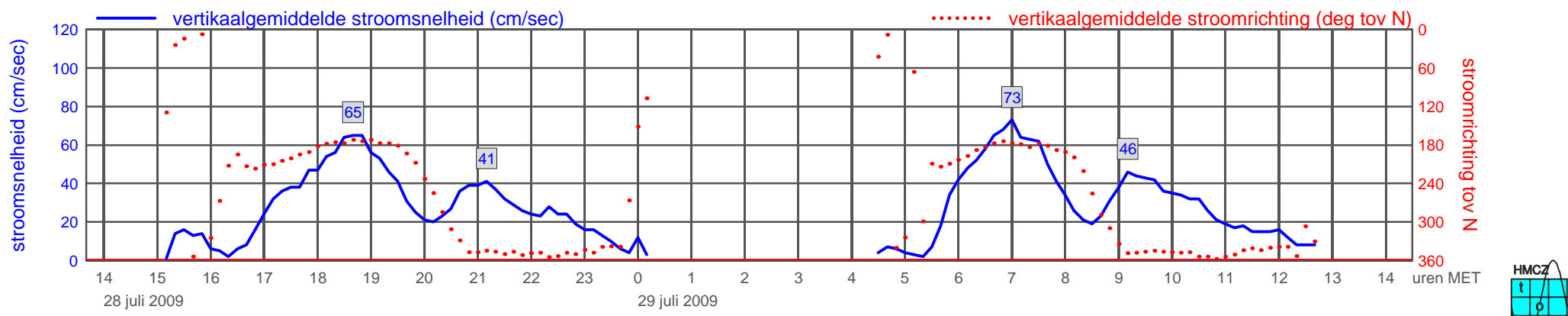
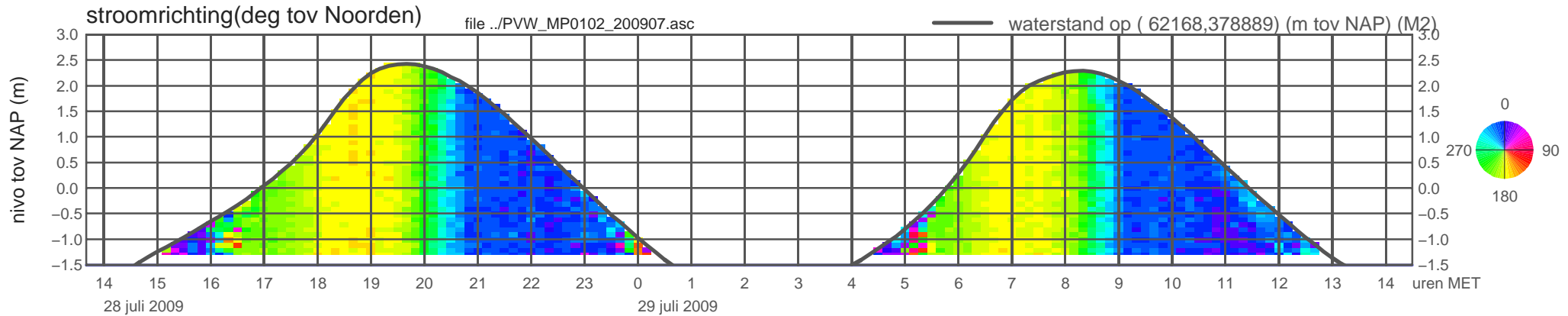
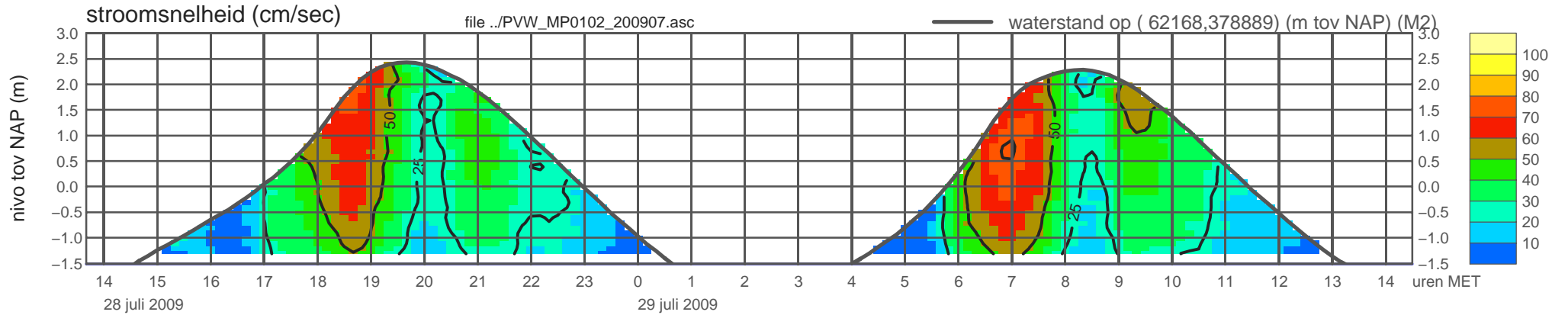
meetpunt PVW_MP0102_200907 (x=062168 , y=378889 , bodem=NAP -1.51 m sensor=NAP -1.41 m)



meetpunt PVW_MP0102_200907 (x=062168 , y=378889 , bodem=NAP -1.51 m sensor=NAP -1.41 m)

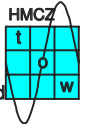
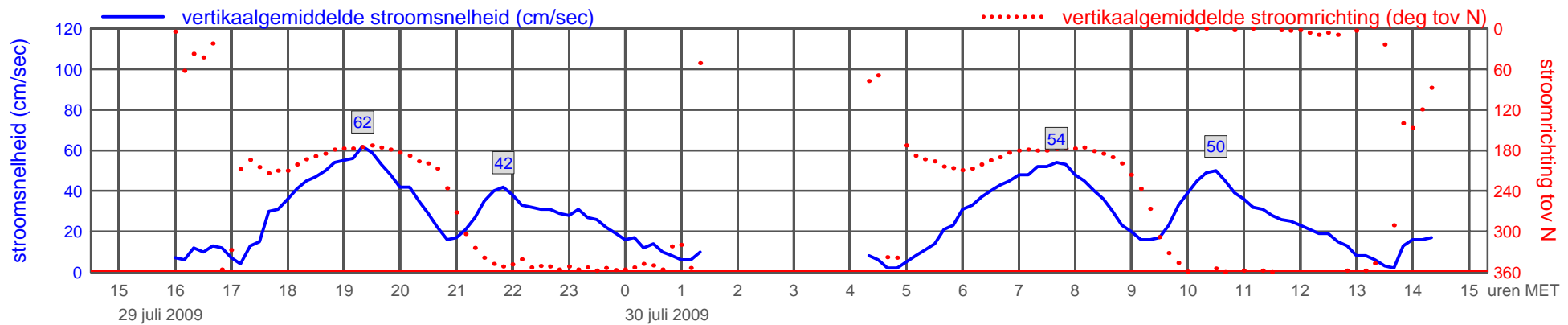
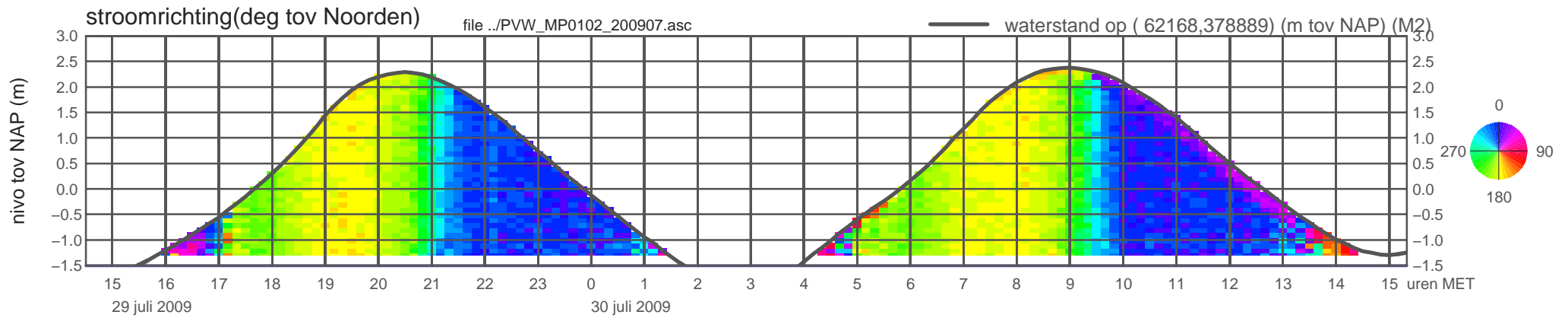
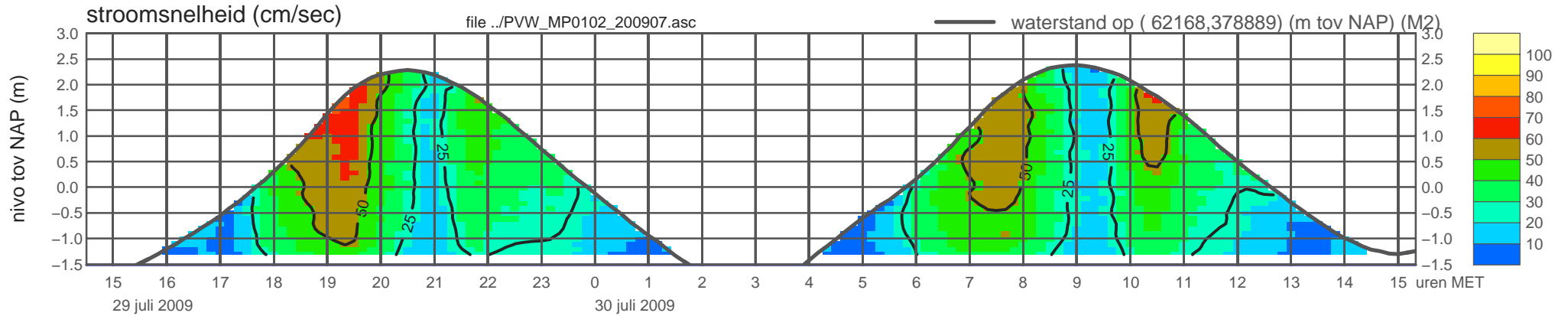


meetpunt PVW_MP0102_200907 (x=062168 , y=378889 , bodem=NAP -1.51 m sensor=NAP -1.41 m)

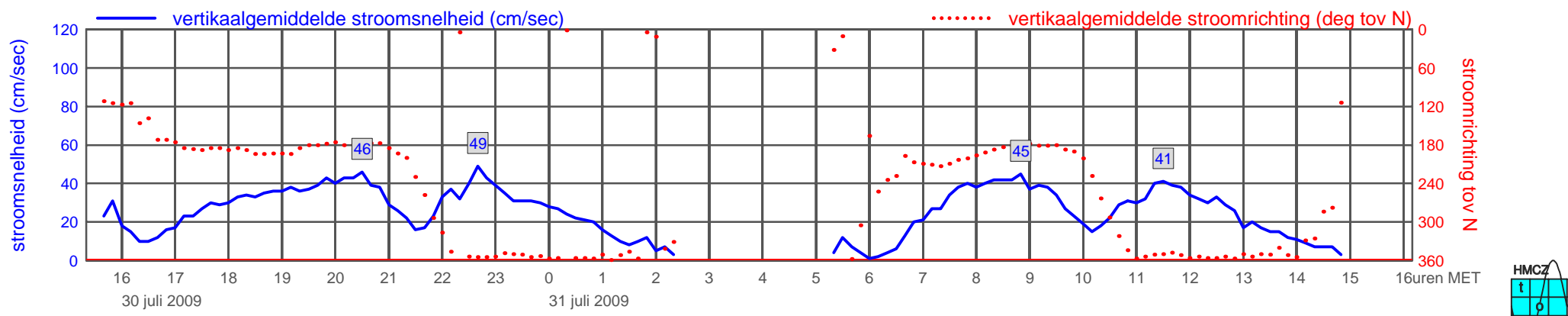
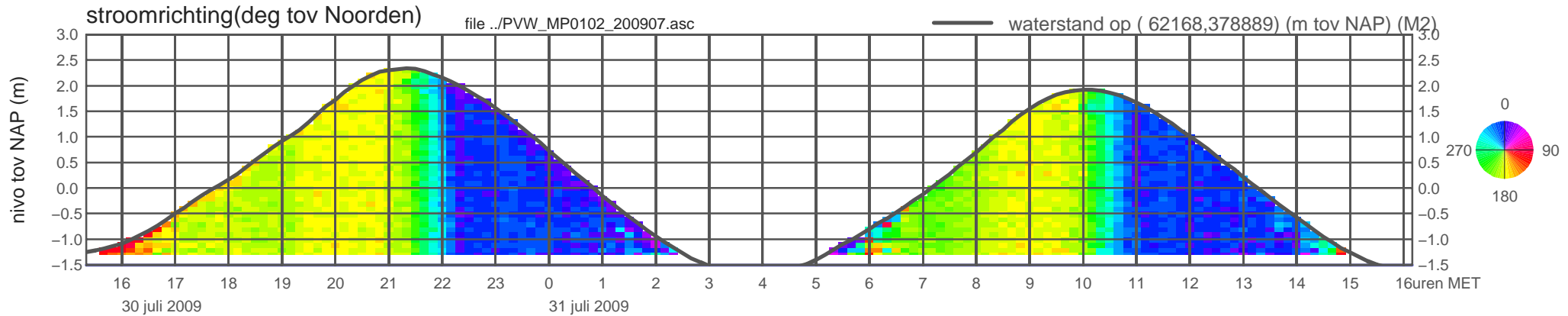
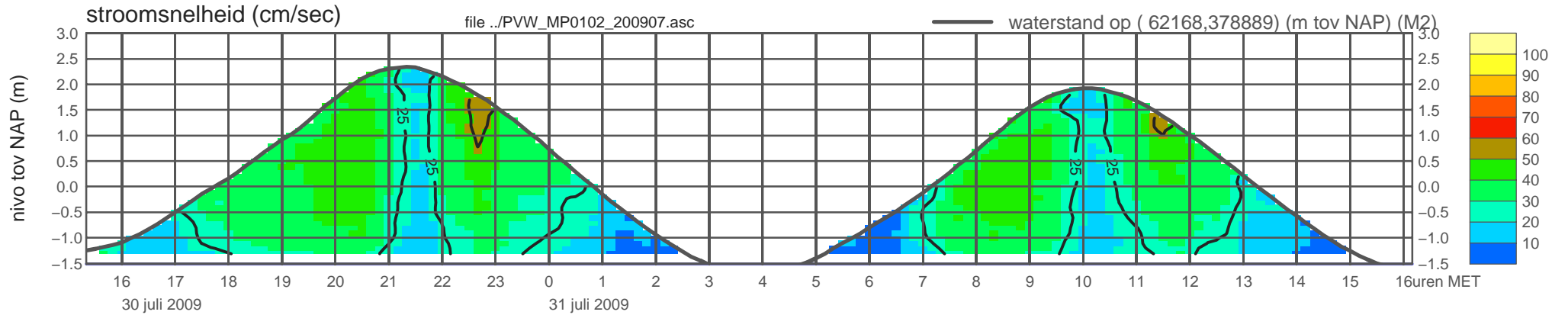


rijkswaterstaat zeeland

meetpunt PVW_MP0102_200907 (x=062168 , y=378889 , bodem=NAP -1.51 m sensor=NAP -1.41 m)

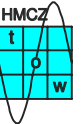
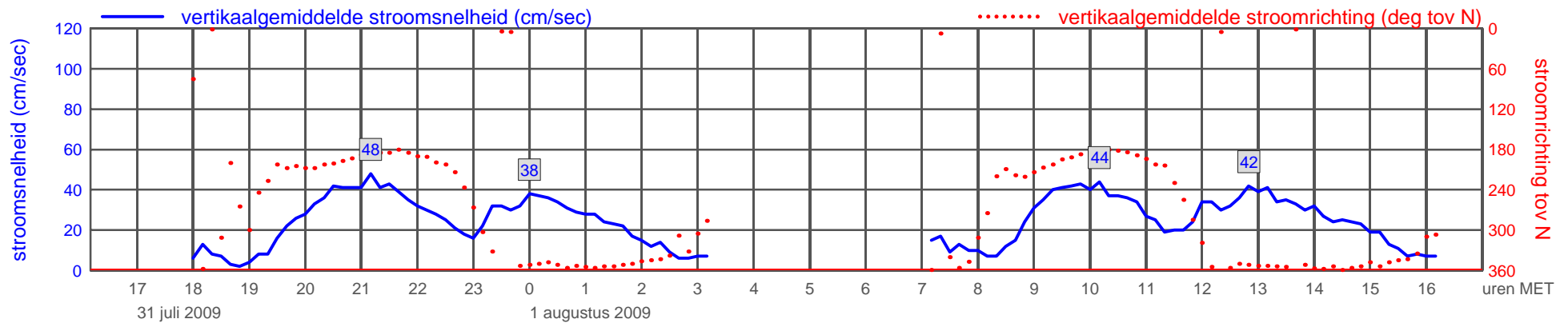
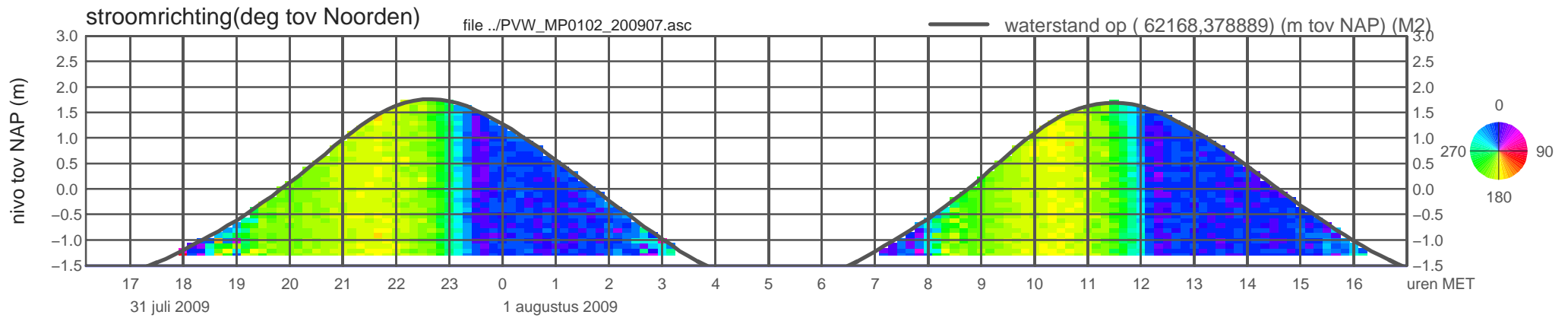
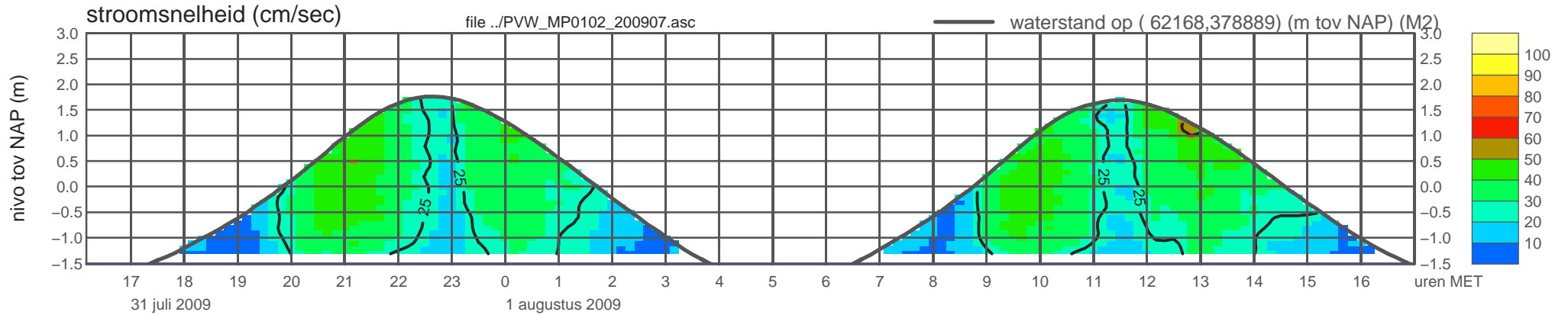


meetpunt PVW_MP0102_200907 (x=062168 , y=378889 , bodem=NAP -1.51 m sensor=NAP -1.41 m)

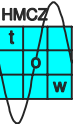
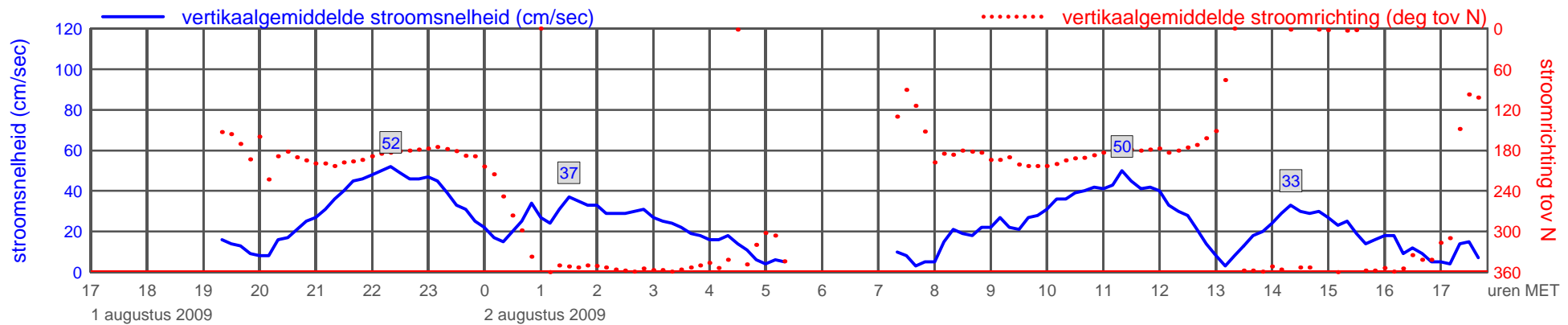
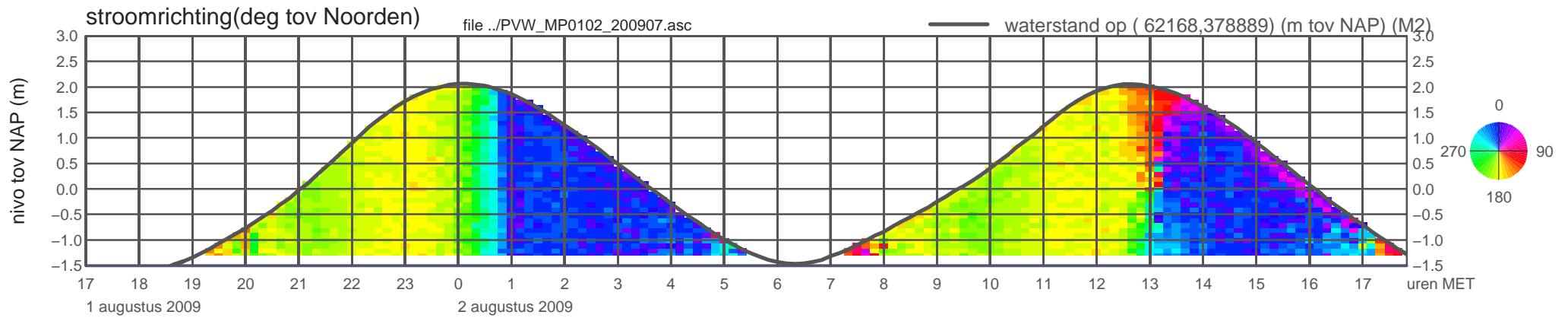
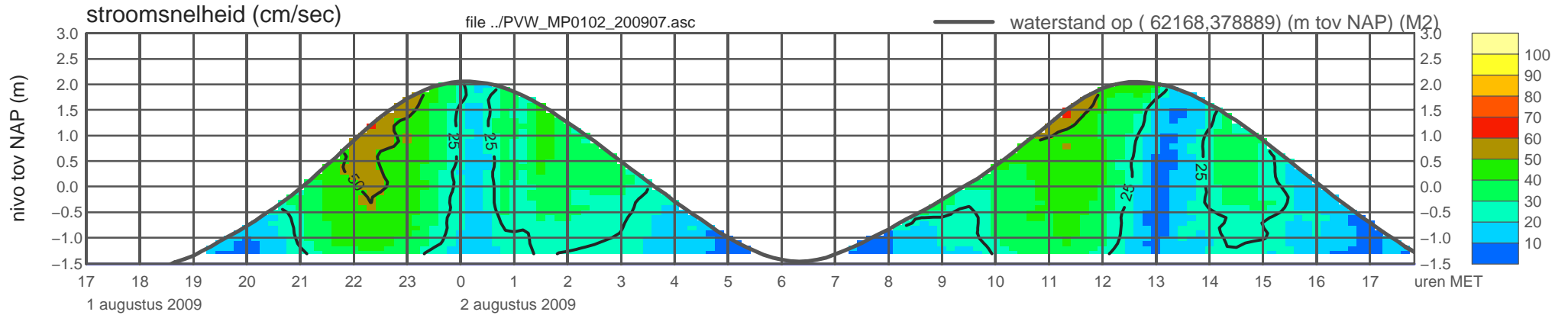


rijkswaterstaat zeeland

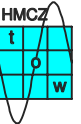
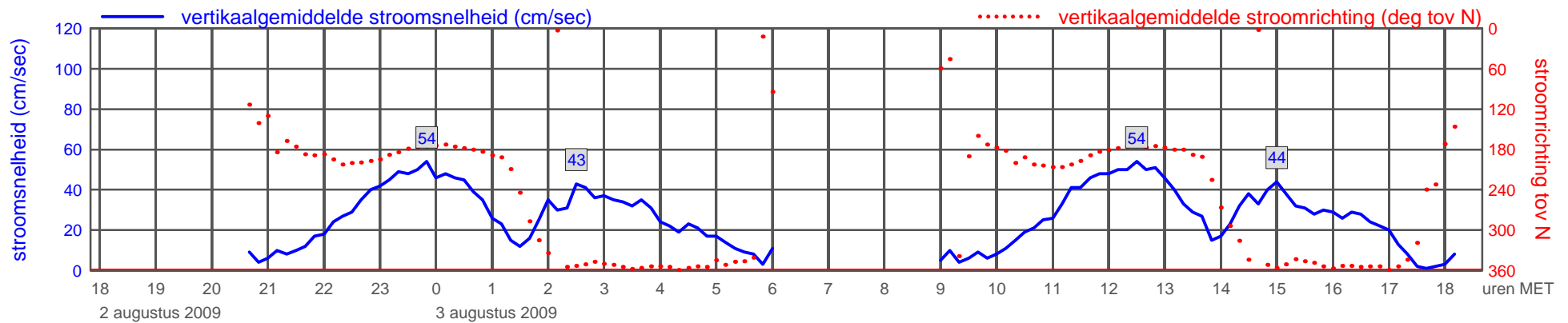
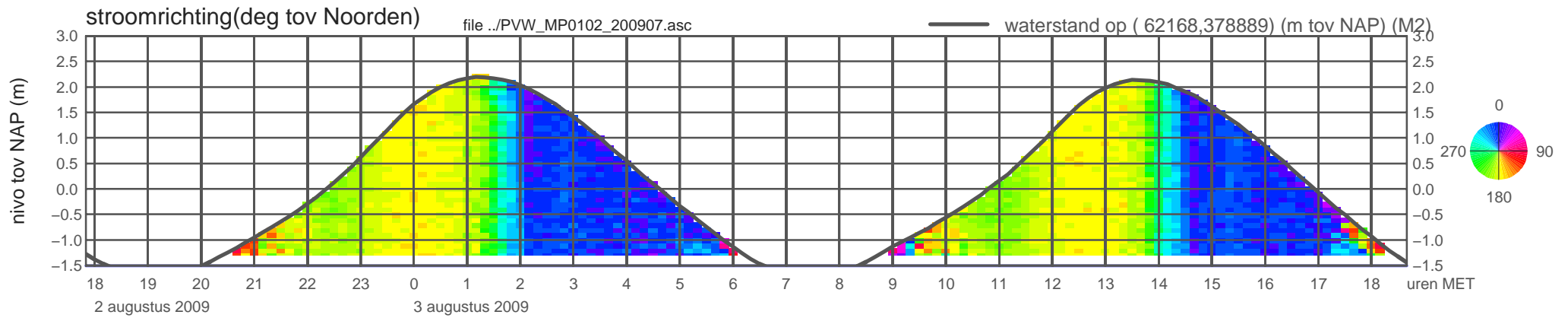
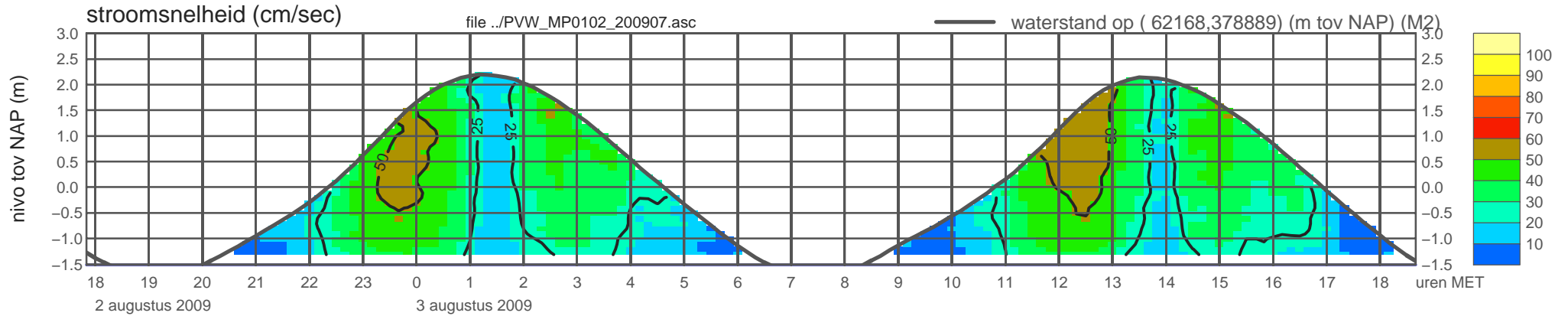
meetpunt PVW_MP0102_200907 (x=062168 , y=378889 , bodem=NAP -1.51 m sensor=NAP -1.41 m)



meetpunt PVW_MP0102_200907 (x=062168 , y=378889 , bodem=NAP -1.51 m sensor=NAP -1.41 m)



meetpunt PVW_MP0102_200907 (x=062168 , y=378889 , bodem=NAP -1.51 m sensor=NAP -1.41 m)



meetpunt PVW_MP0102_200907 (x=062168 , y=378889 , bodem=NAP -1.51 m sensor=NAP -1.41 m)

