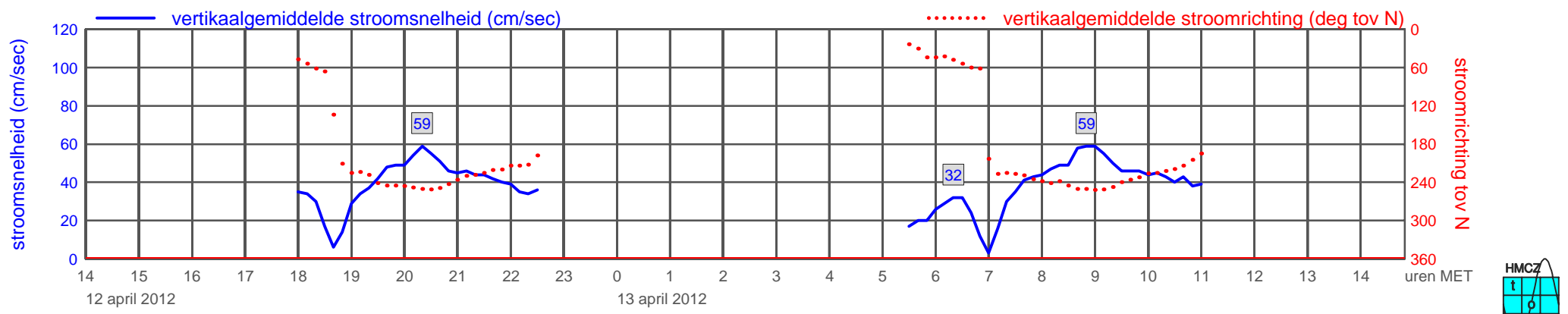
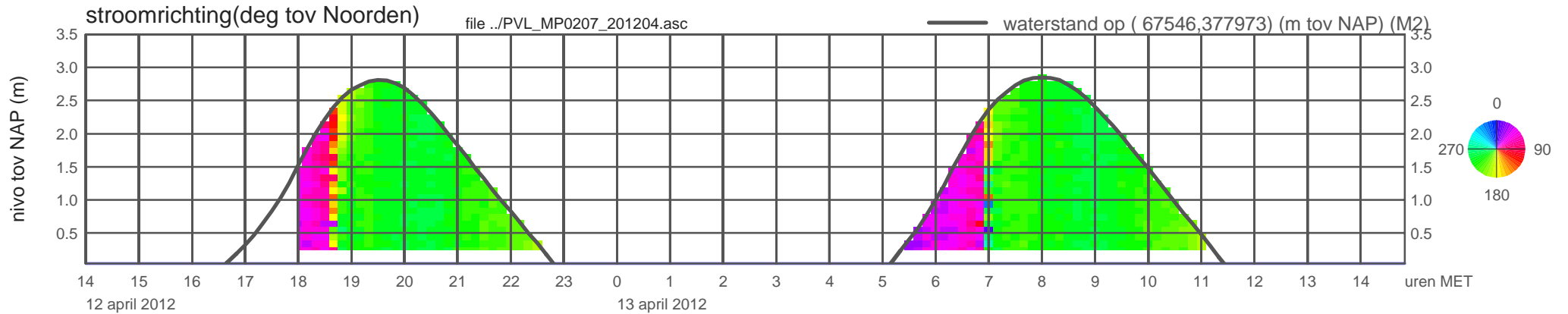
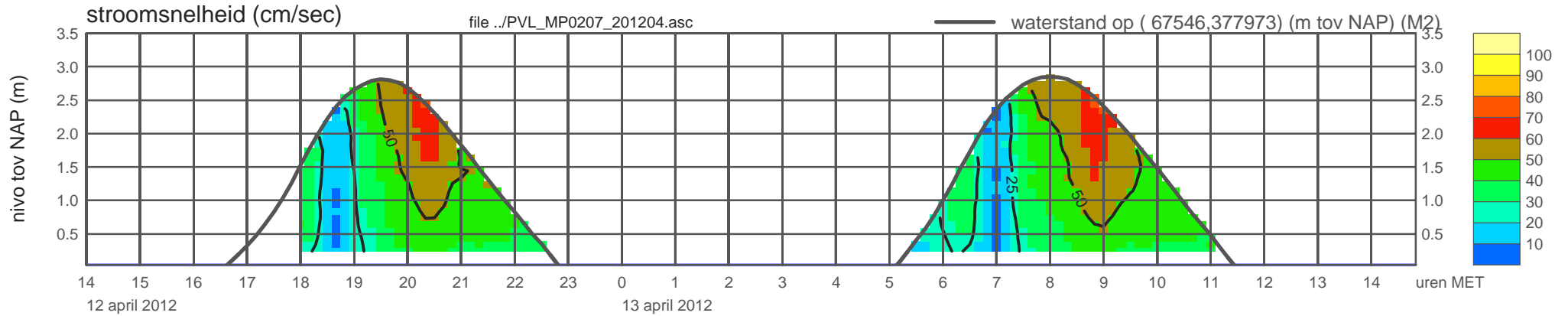
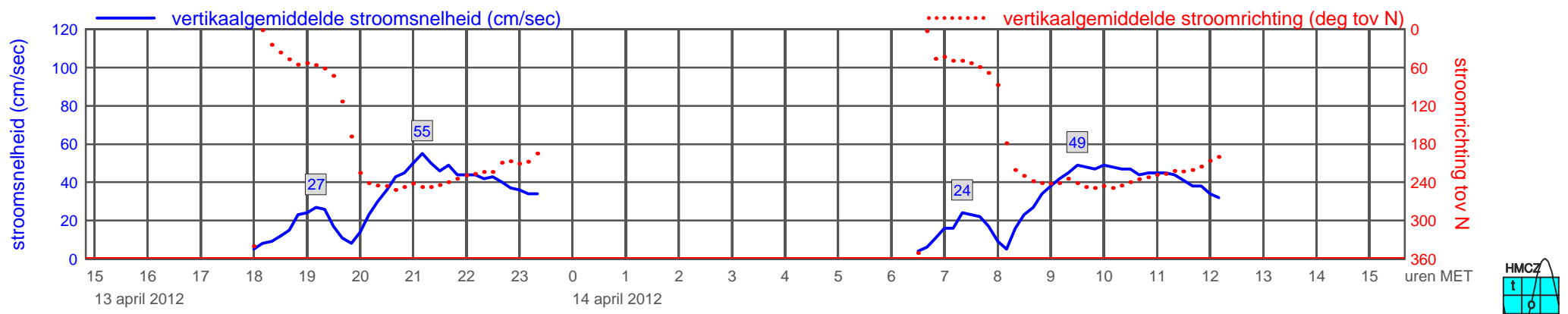
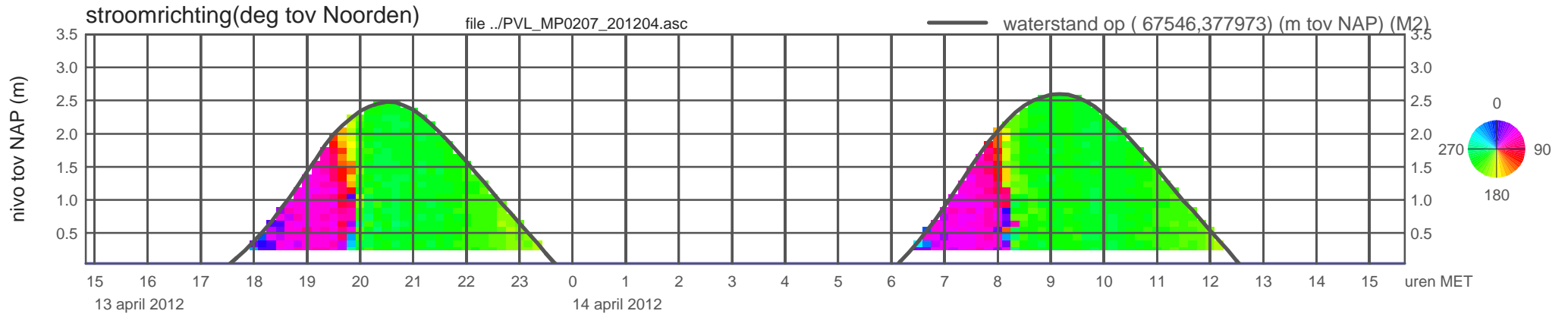
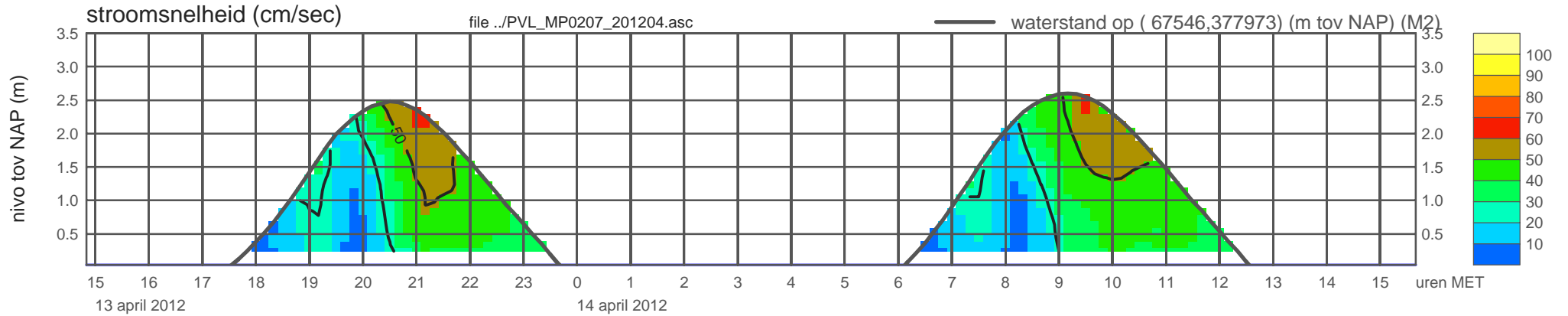


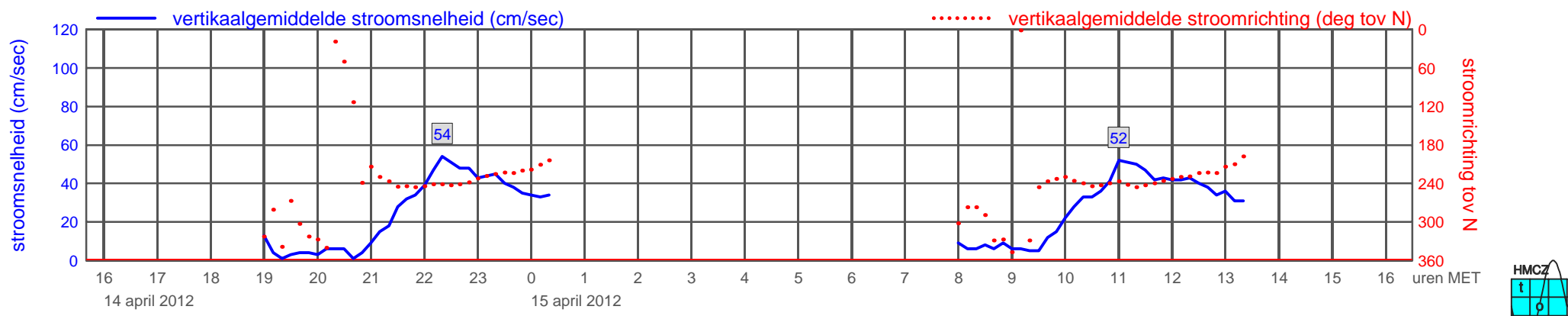
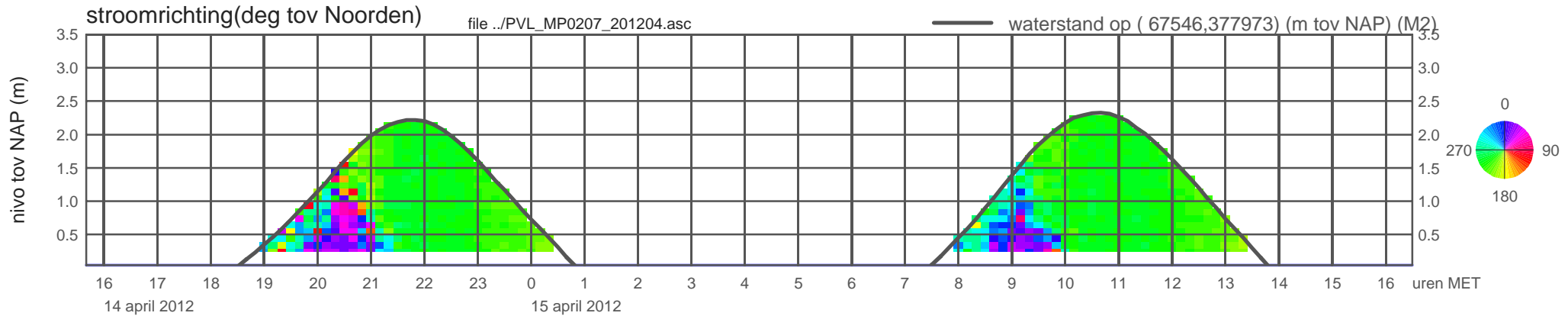
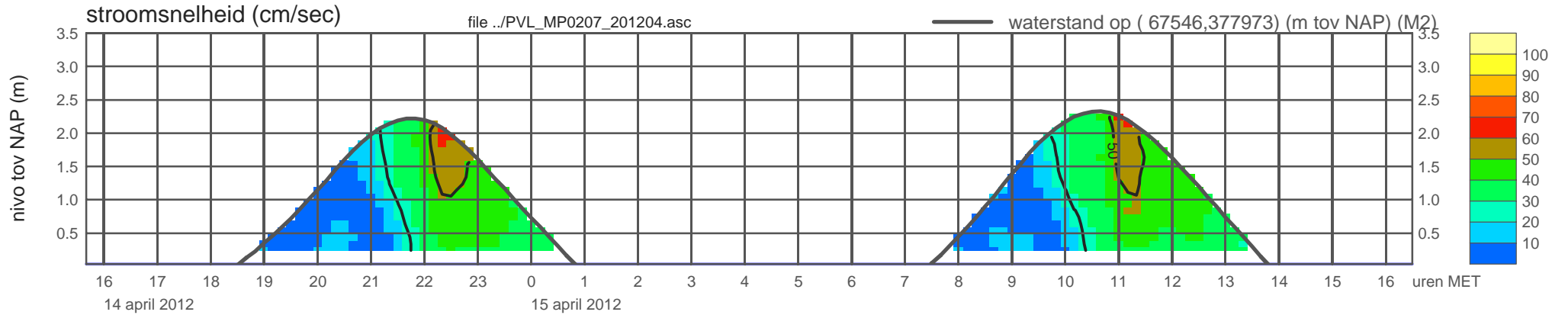
# meetpunt PVL\_MP0207\_201204 ( x=067546 , y=377973 , bodem=NAP +0.04 m sensor=NAP +0.14 m)



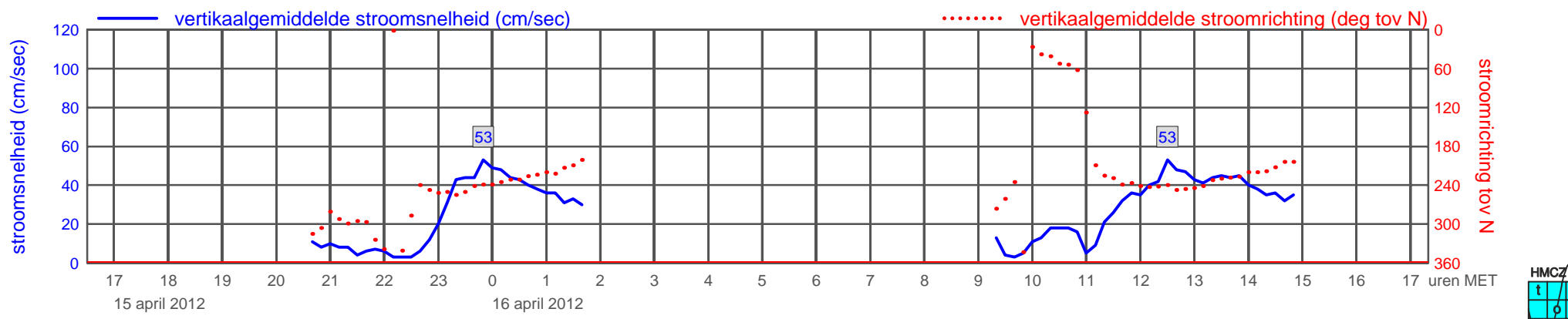
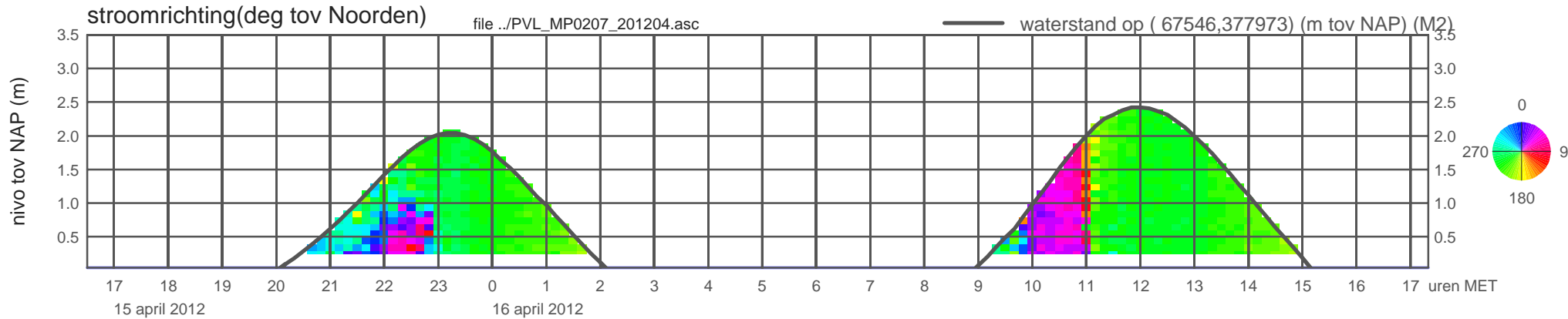
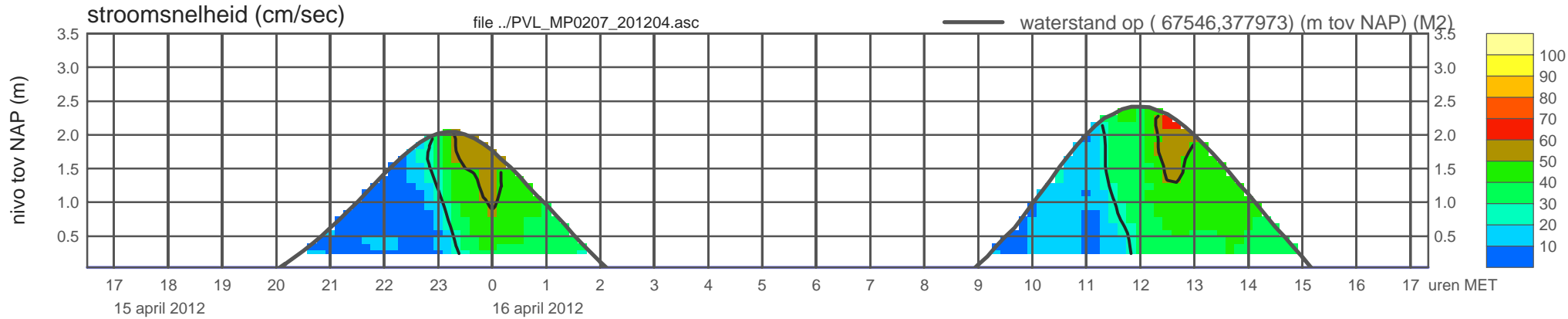
# meetpunt PVL\_MP0207\_201204 ( x=067546 , y=377973 , bodem=NAP +0.04 m sensor=NAP +0.14 m)



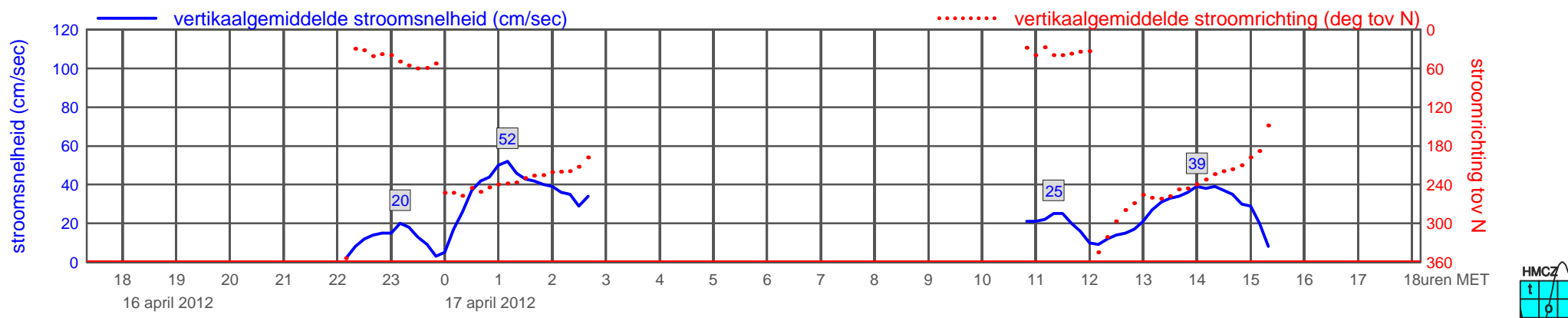
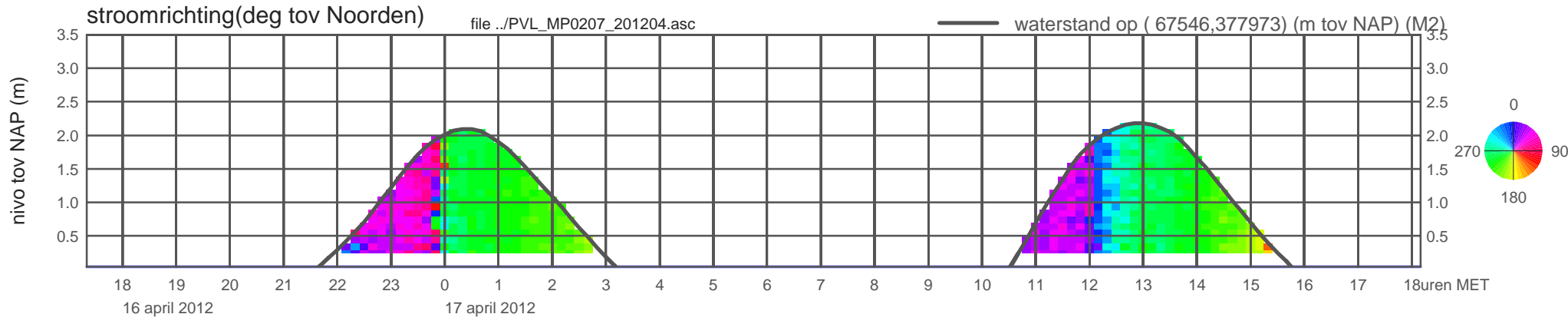
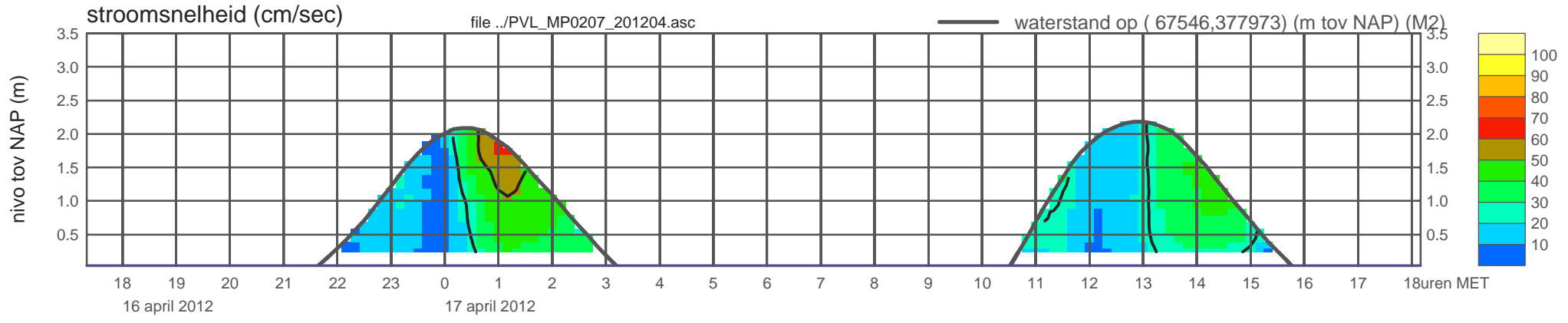
# meetpunt PVL\_MP0207\_201204 ( x=067546 , y=377973 , bodem=NAP +0.04 m sensor=NAP +0.14 m)



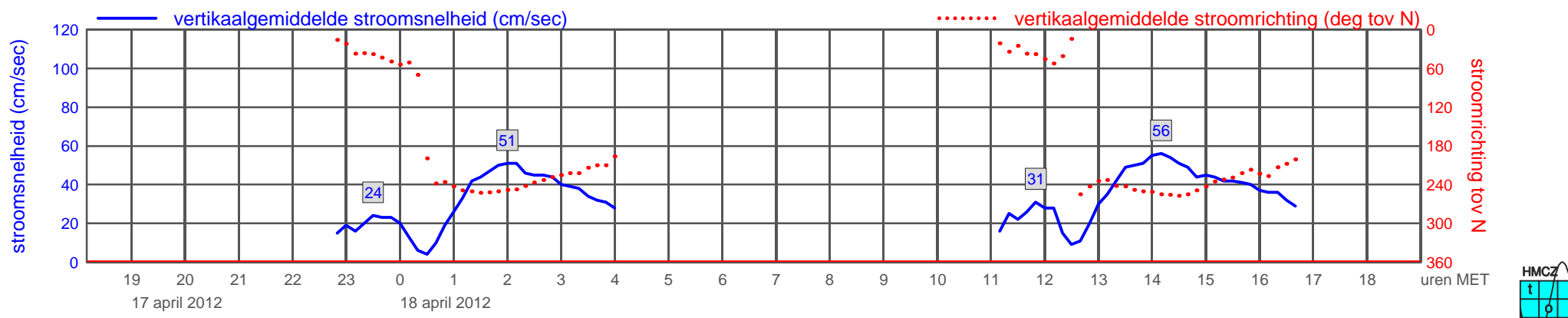
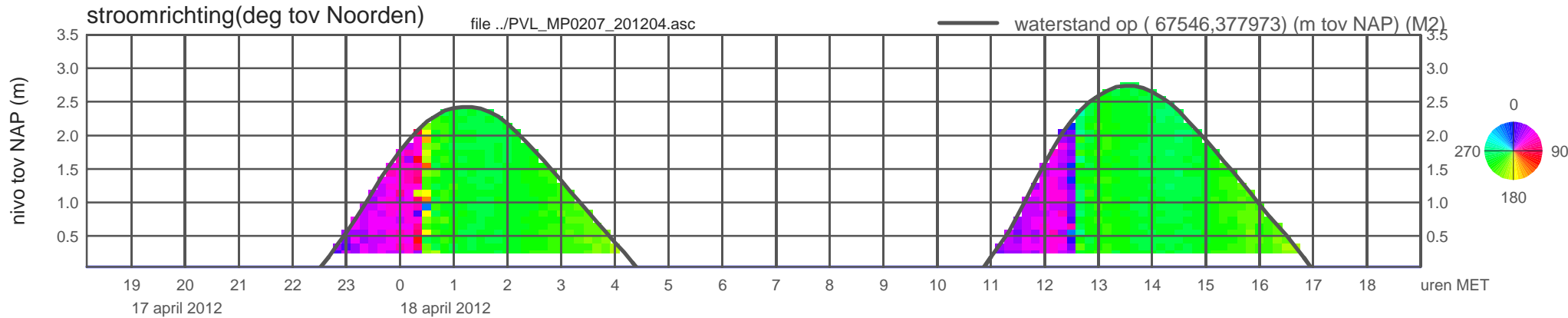
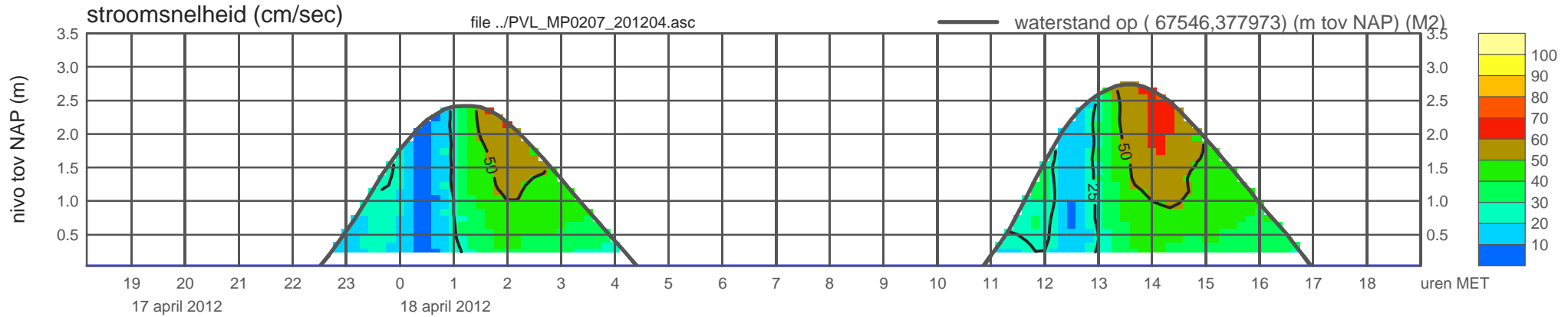
# meetpunt PVL\_MP0207\_201204 ( x=067546 , y=377973 , bodem=NAP +0.04 m sensor=NAP +0.14 m)



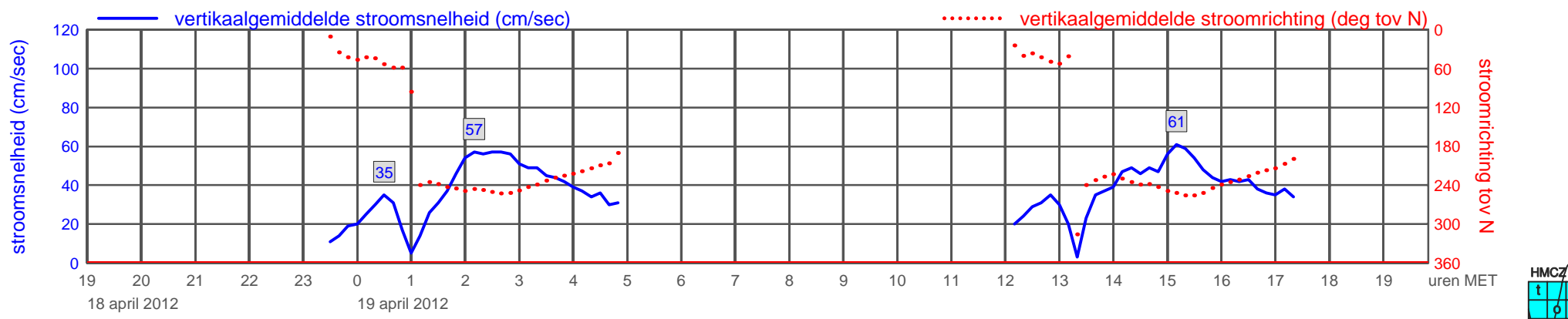
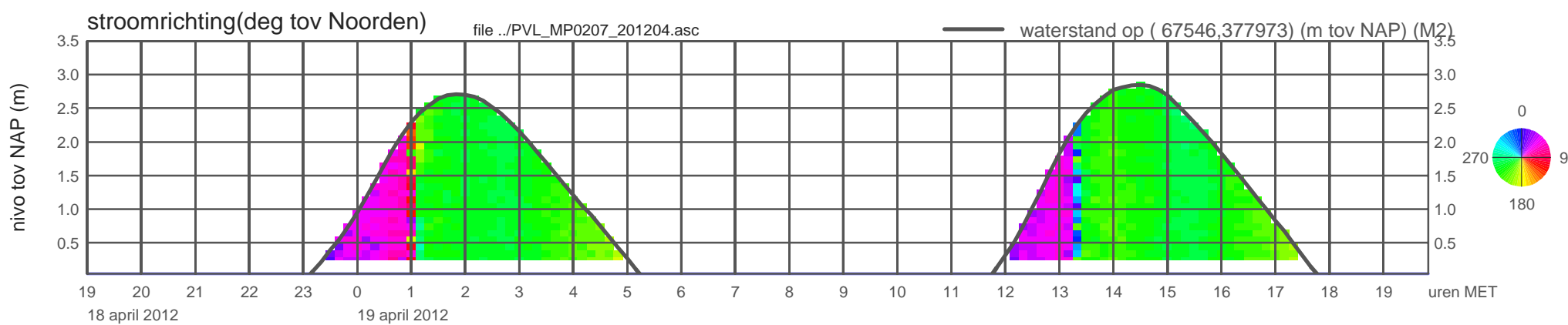
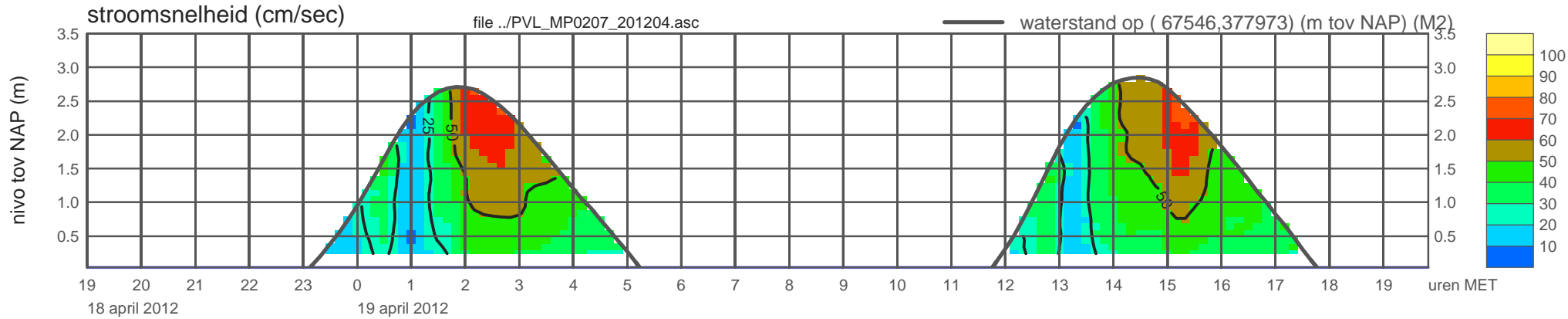
# meetpunt PVL\_MP0207\_201204 ( x=067546 , y=377973 , bodem=NAP +0.04 m sensor=NAP +0.14 m)



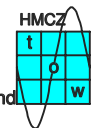
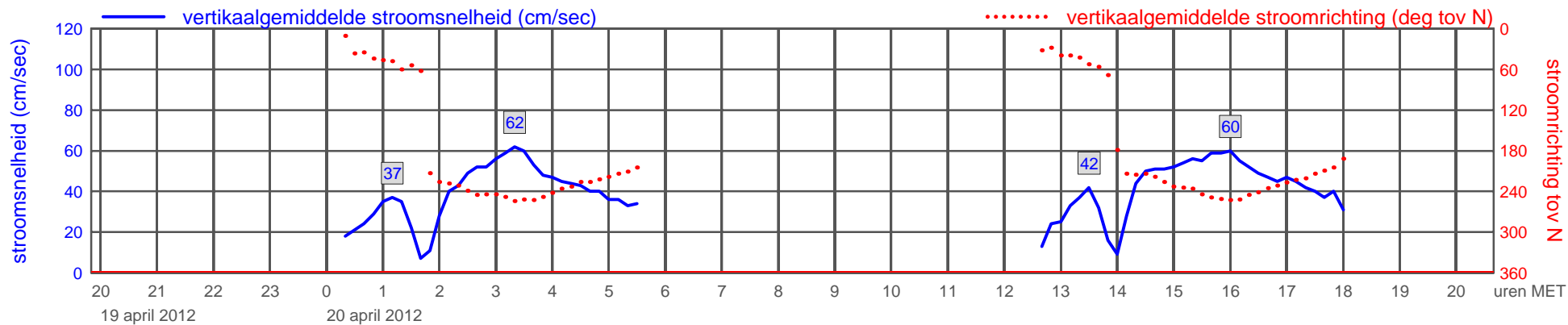
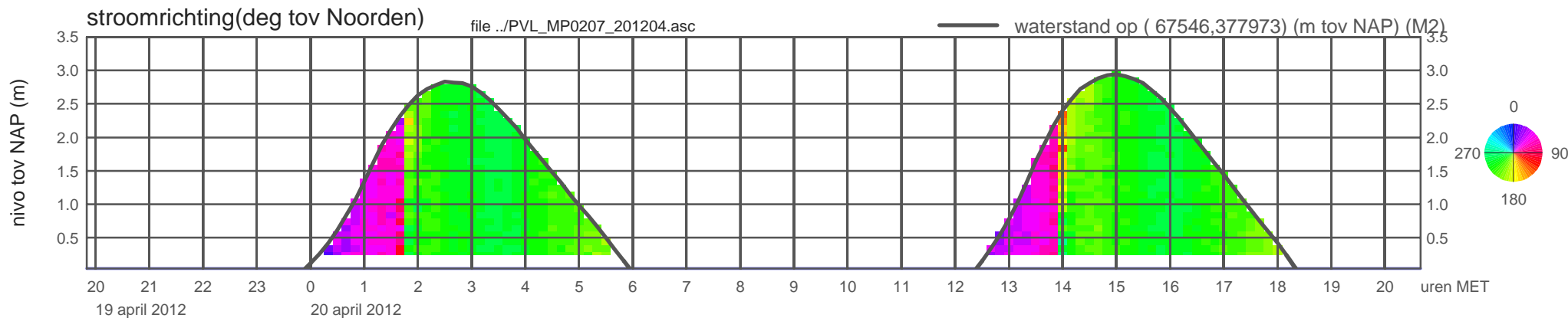
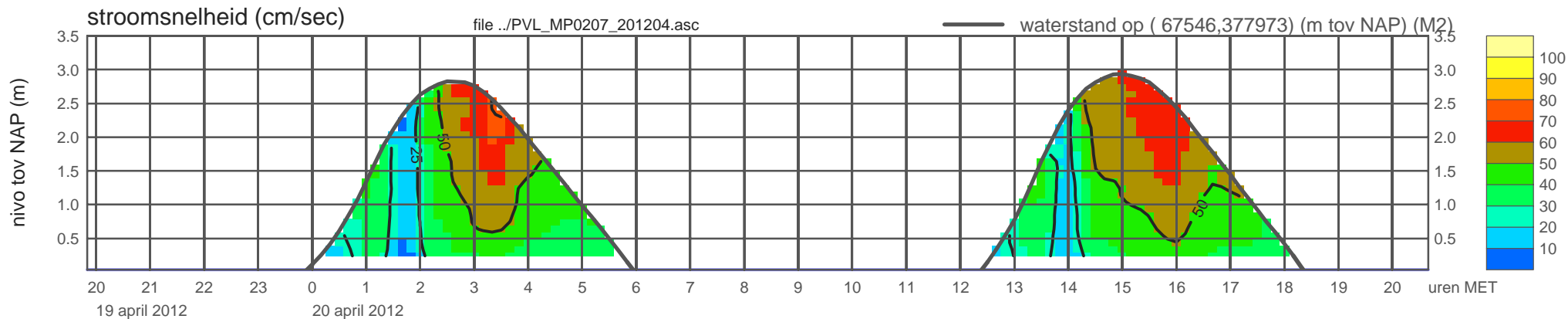
# meetpunt PVL\_MP0207\_201204 ( x=067546 , y=377973 , bodem=NAP +0.04 m sensor=NAP +0.14 m)



# meetpunt PVL\_MP0207\_201204 ( x=067546 , y=377973 , bodem=NAP +0.04 m sensor=NAP +0.14 m)

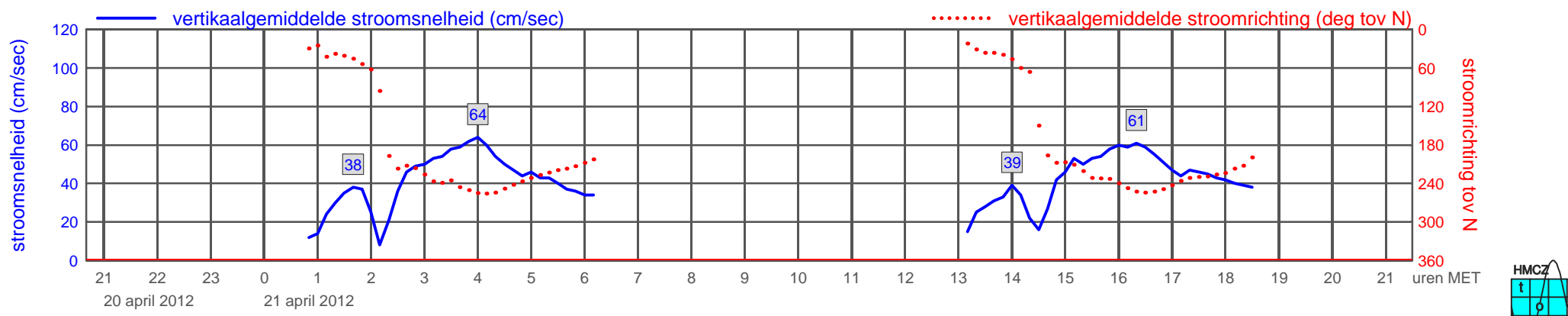
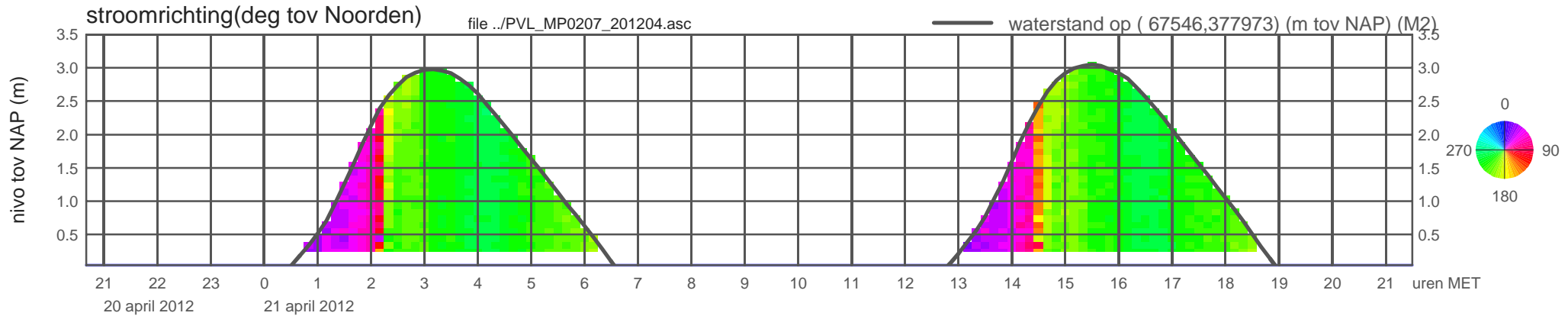
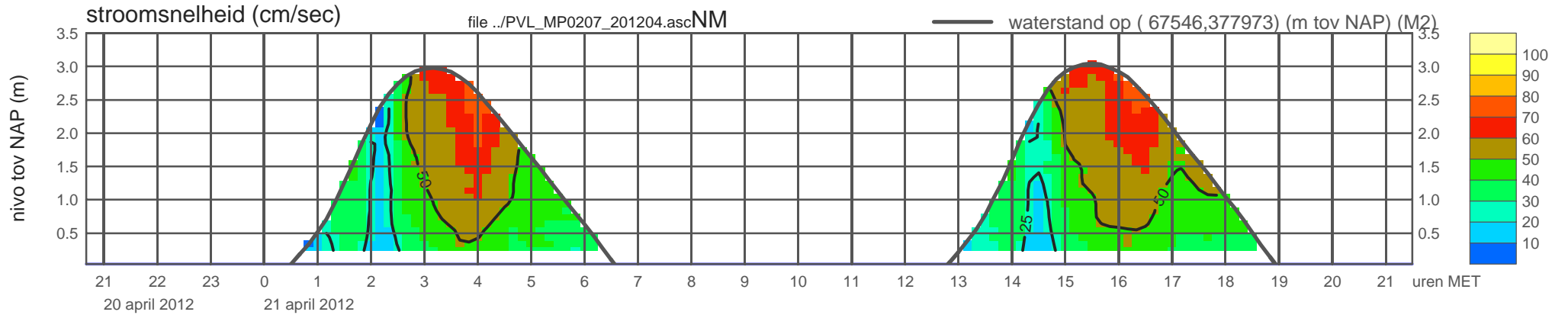


# meetpunt PVL\_MP0207\_201204 ( x=067546 , y=377973 , bodem=NAP +0.04 m sensor=NAP +0.14 m)

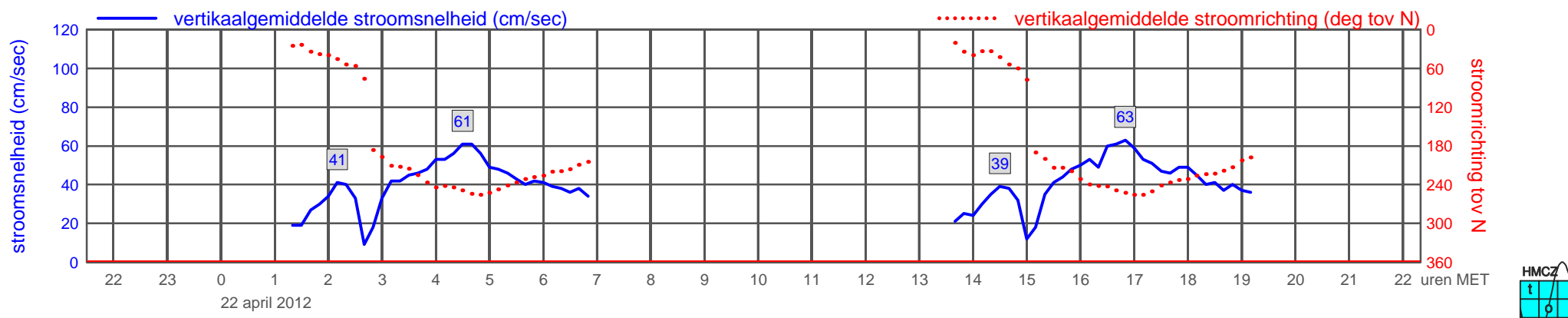
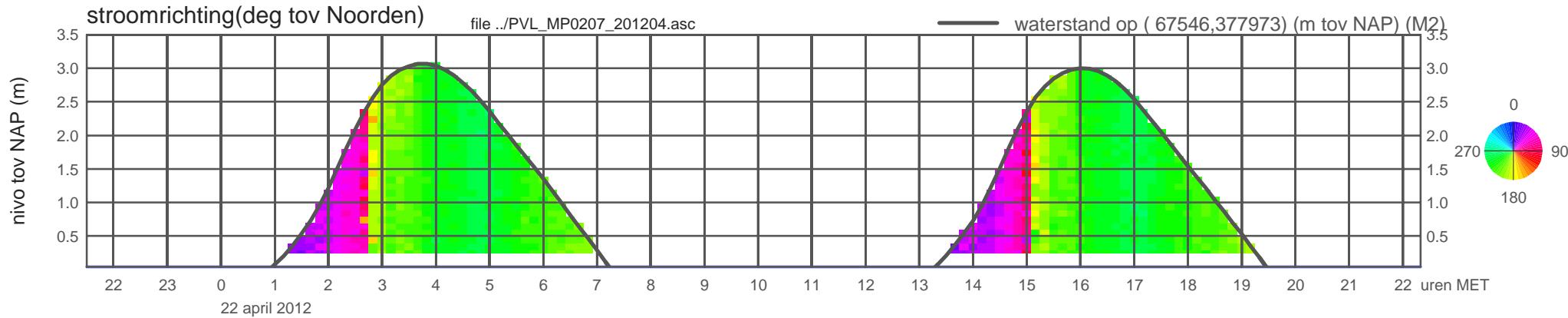
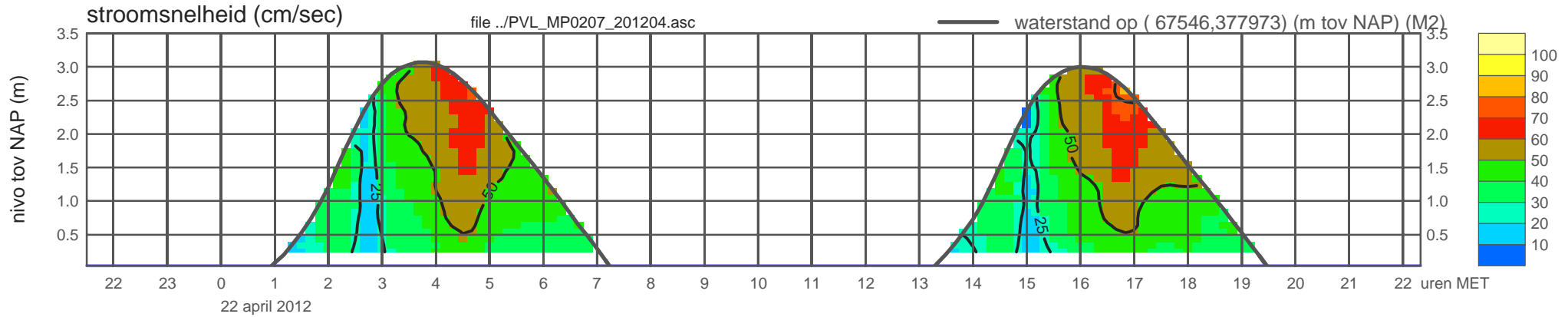




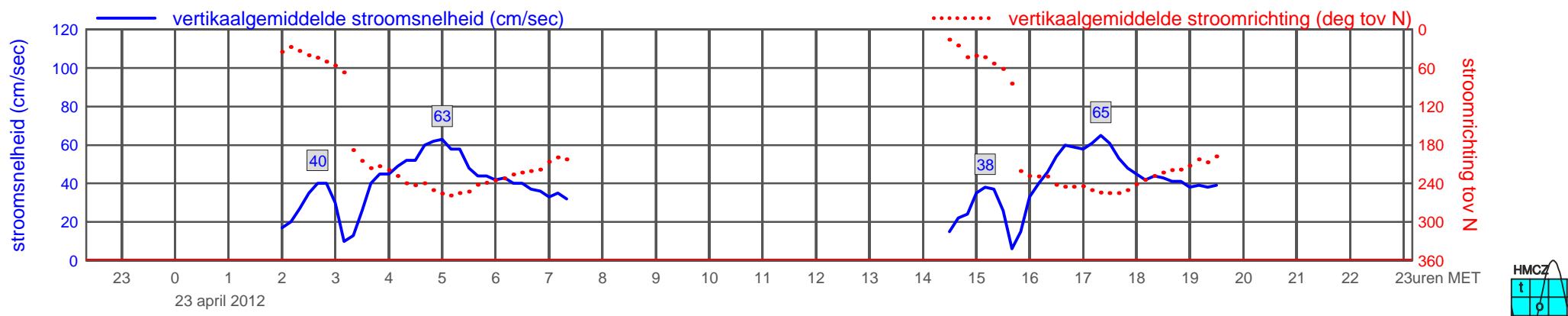
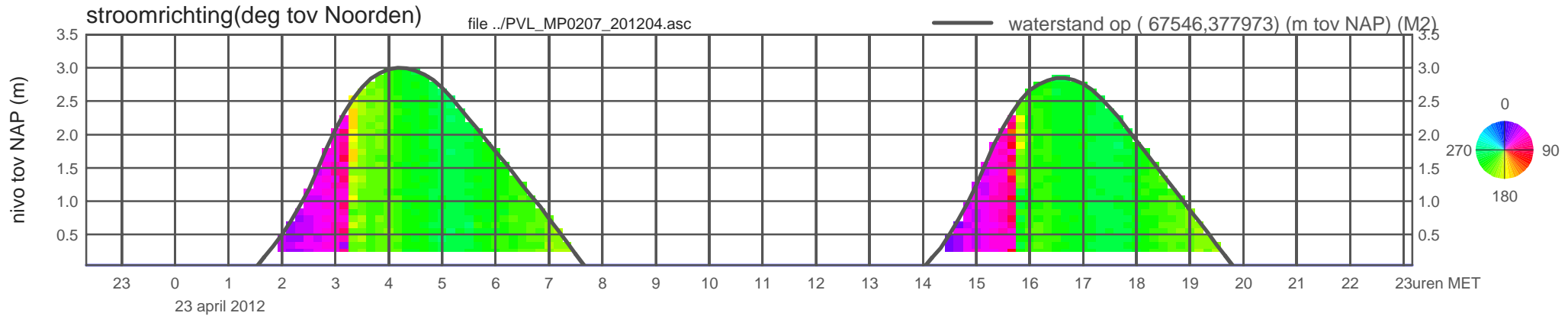
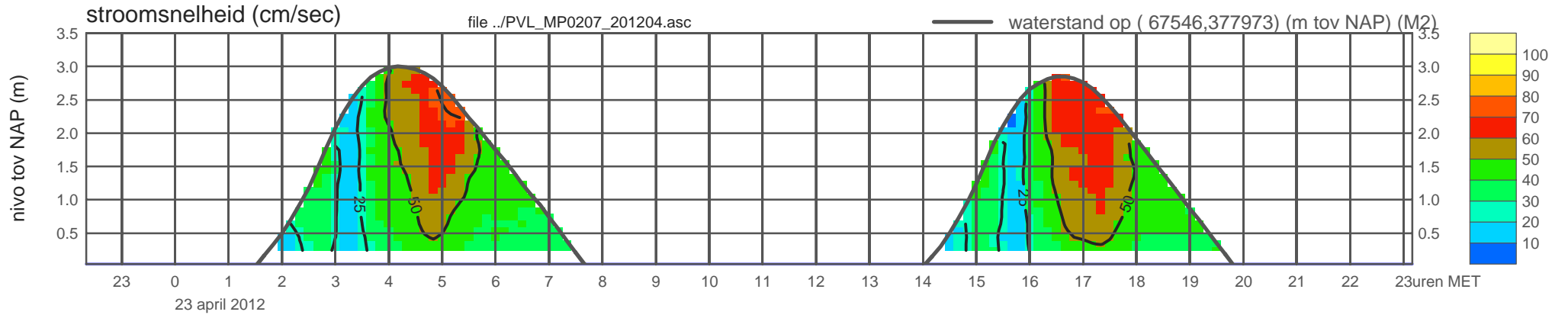
# meetpunt PVL\_MP0207\_201204 ( x=067546 , y=377973 , bodem=NAP +0.04 m sensor=NAP +0.14 m)



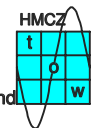
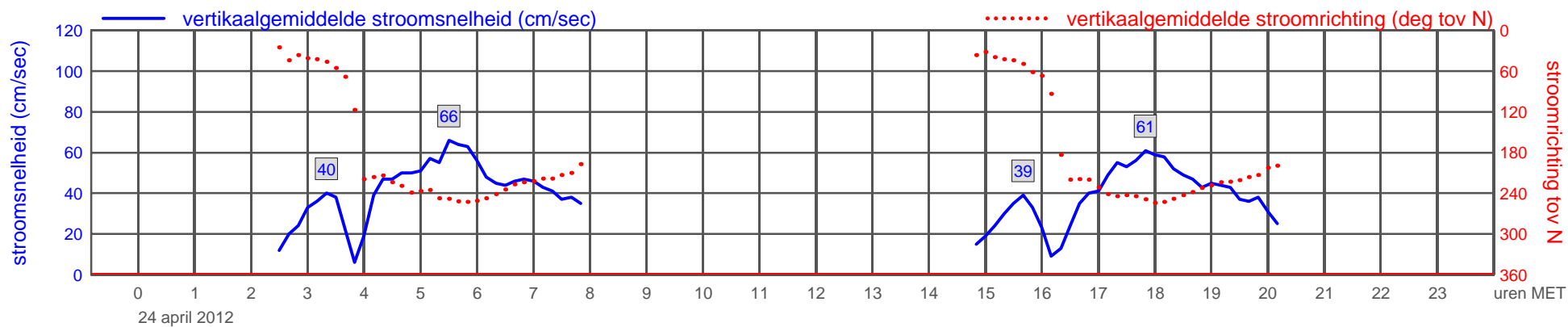
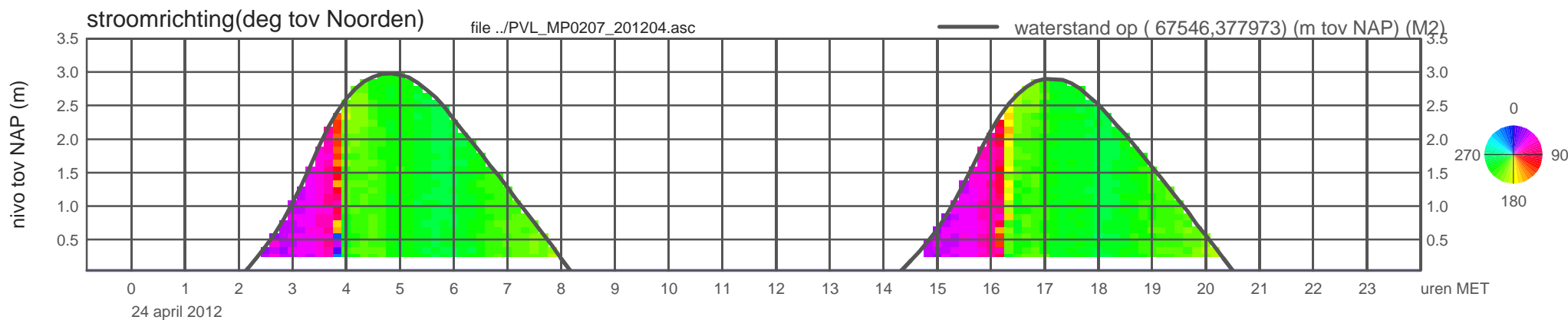
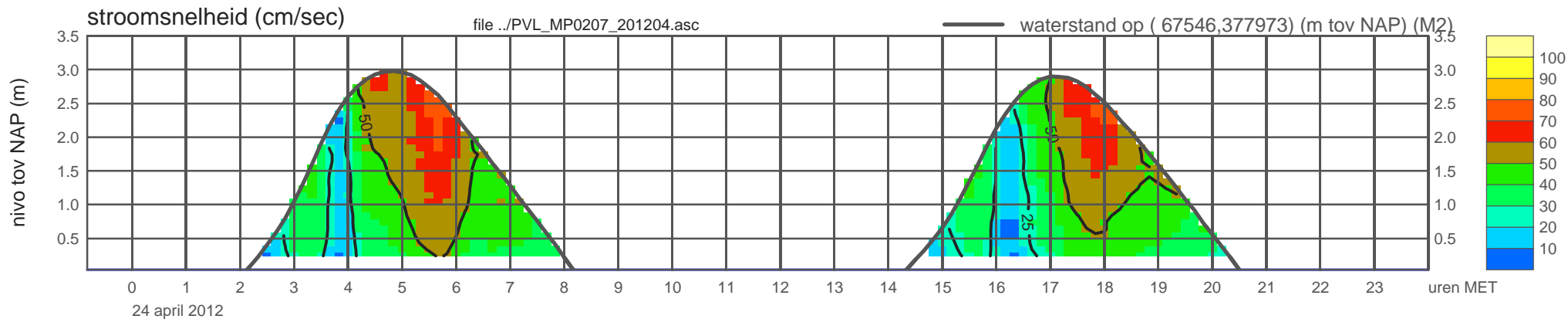
# meetpunt PVL\_MP0207\_201204 ( x=067546 , y=377973 , bodem=NAP +0.04 m sensor=NAP +0.14 m)



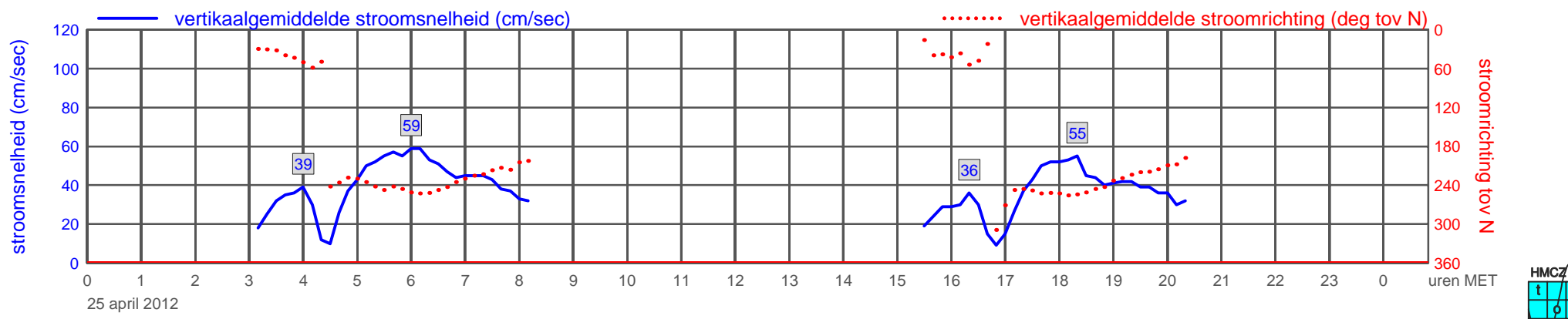
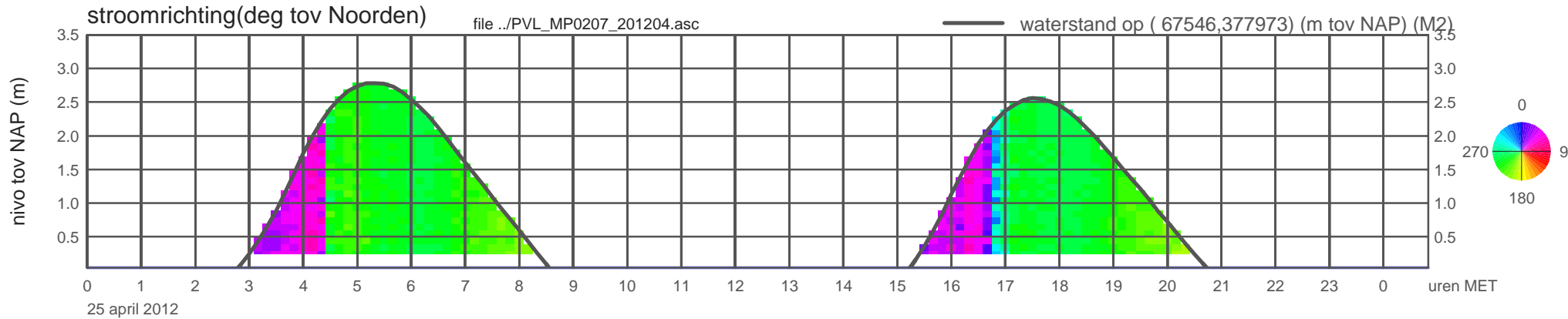
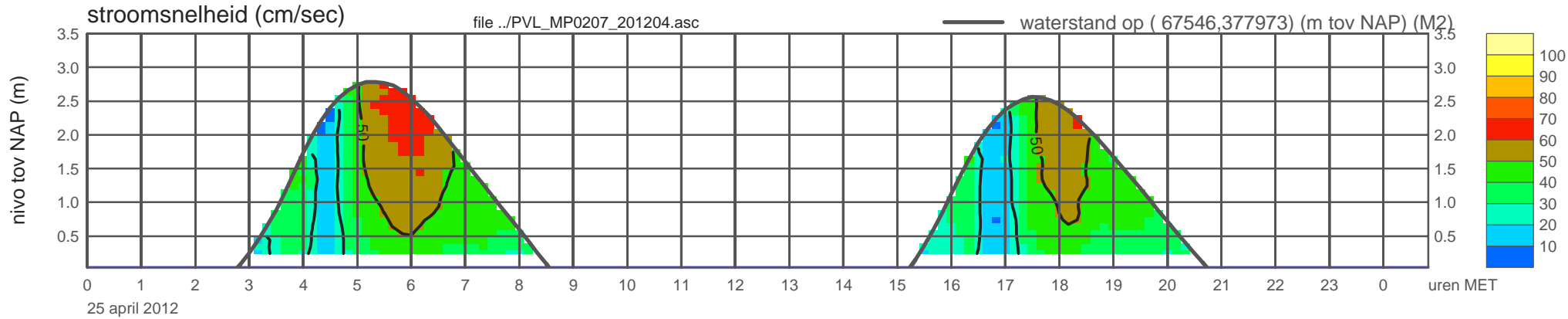
# meetpunt PVL\_MP0207\_201204 ( x=067546 , y=377973 , bodem=NAP +0.04 m sensor=NAP +0.14 m)



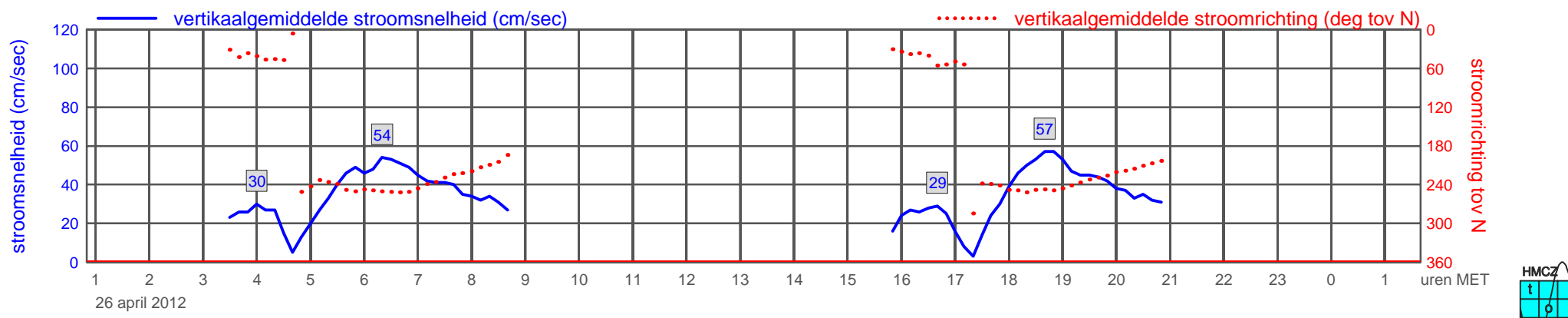
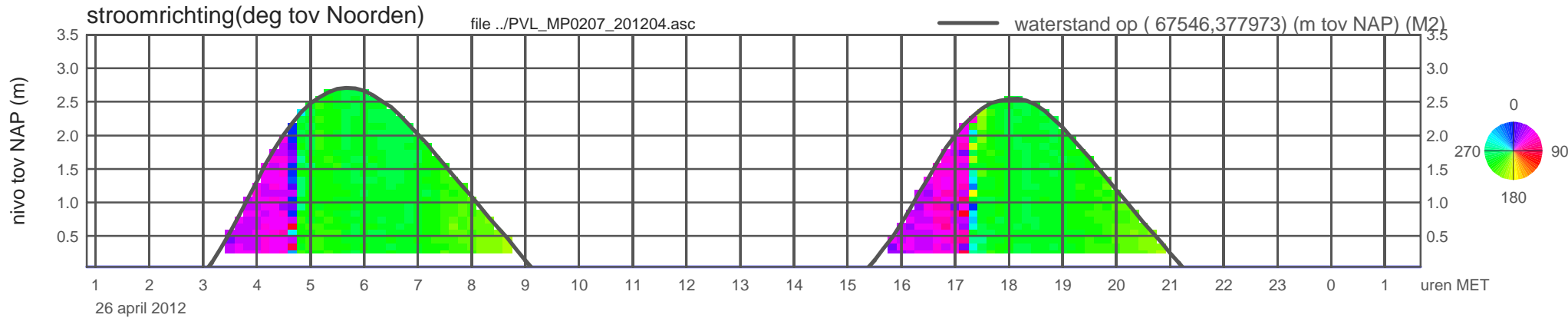
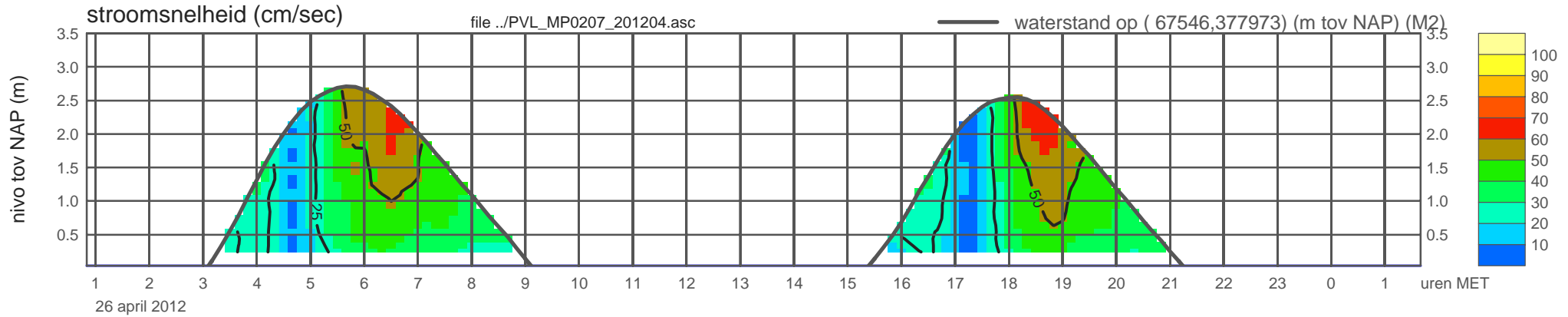
# meetpunt PVL\_MP0207\_201204 ( x=067546 , y=377973 , bodem=NAP +0.04 m sensor=NAP +0.14 m)



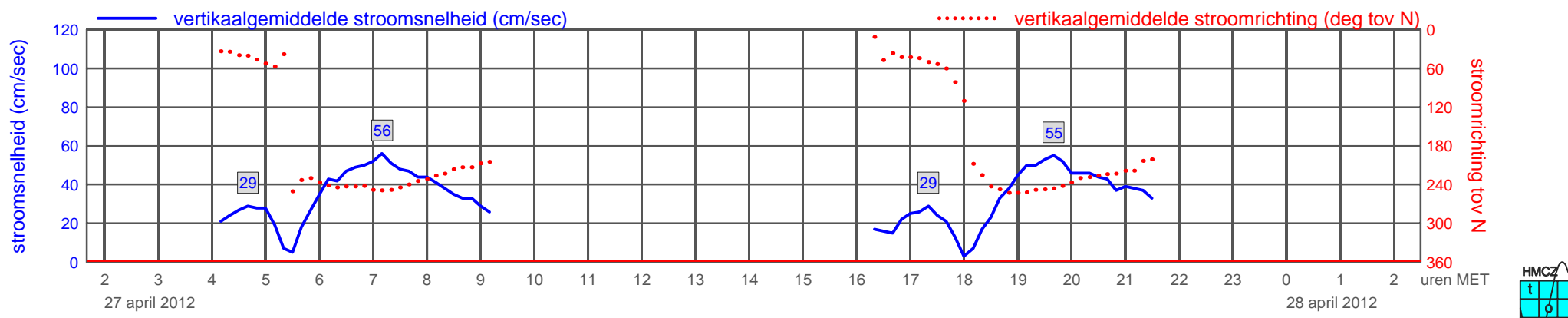
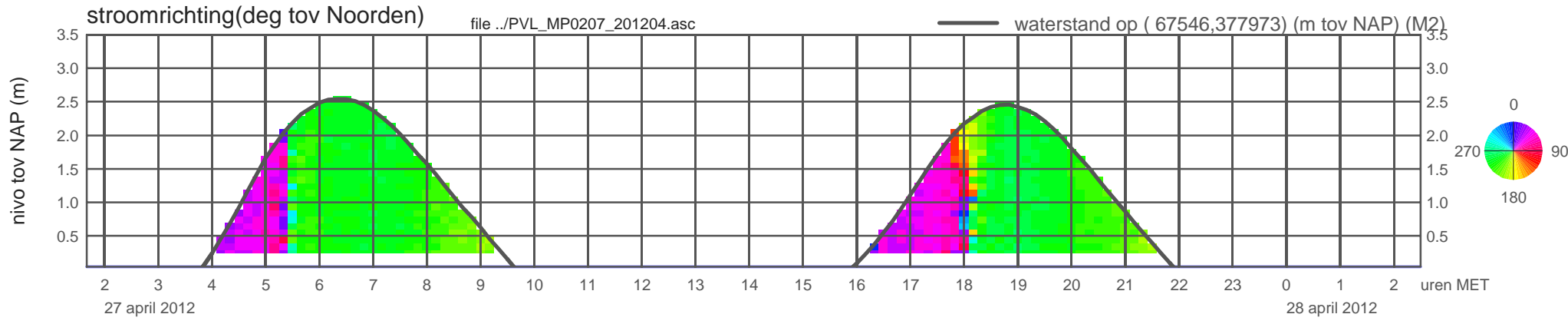
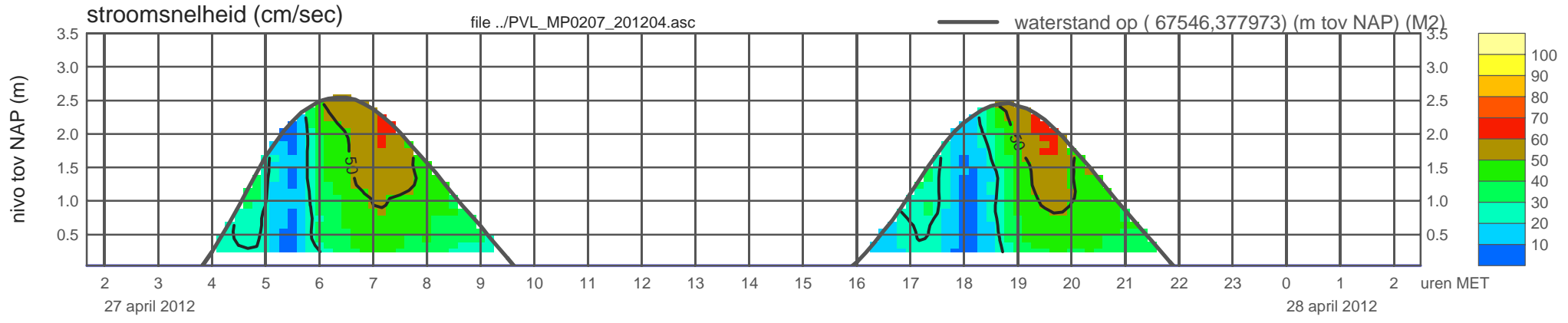
# meetpunt PVL\_MP0207\_201204 ( x=067546 , y=377973 , bodem=NAP +0.04 m sensor=NAP +0.14 m)



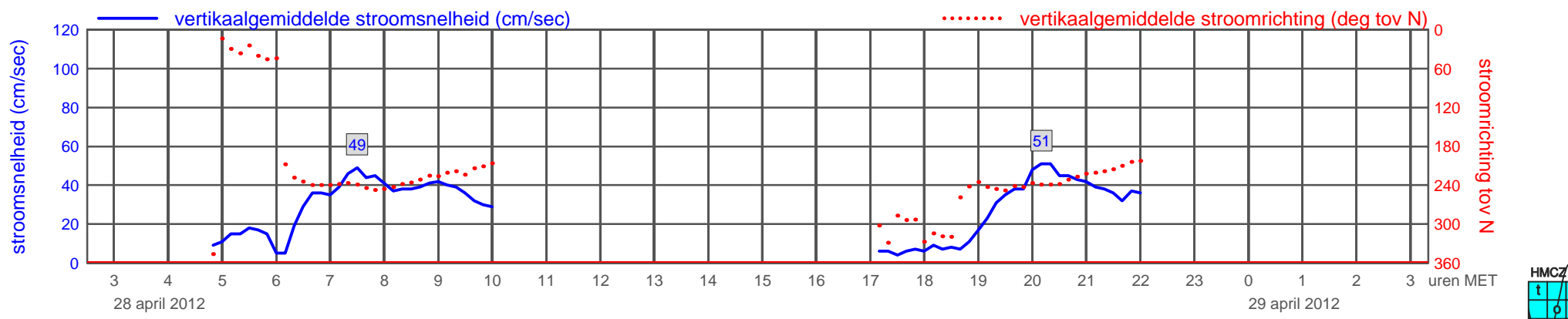
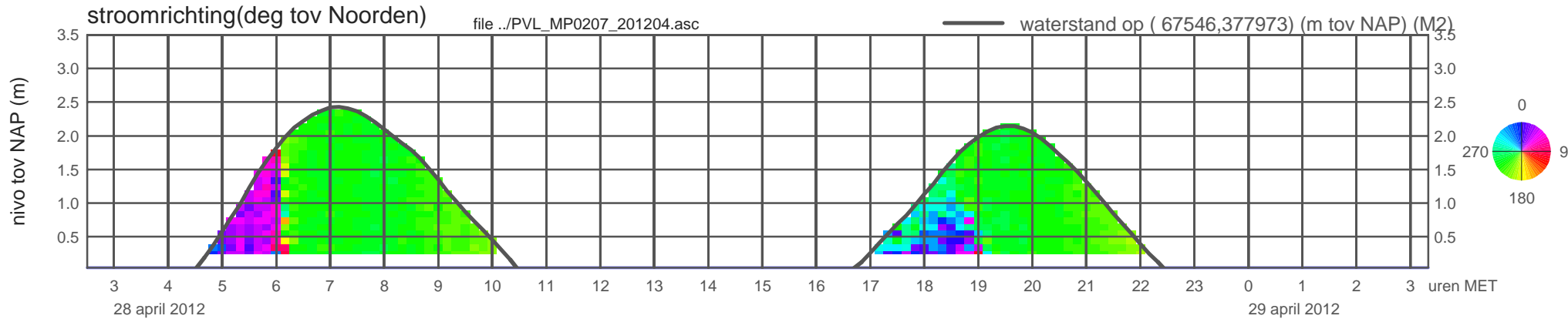
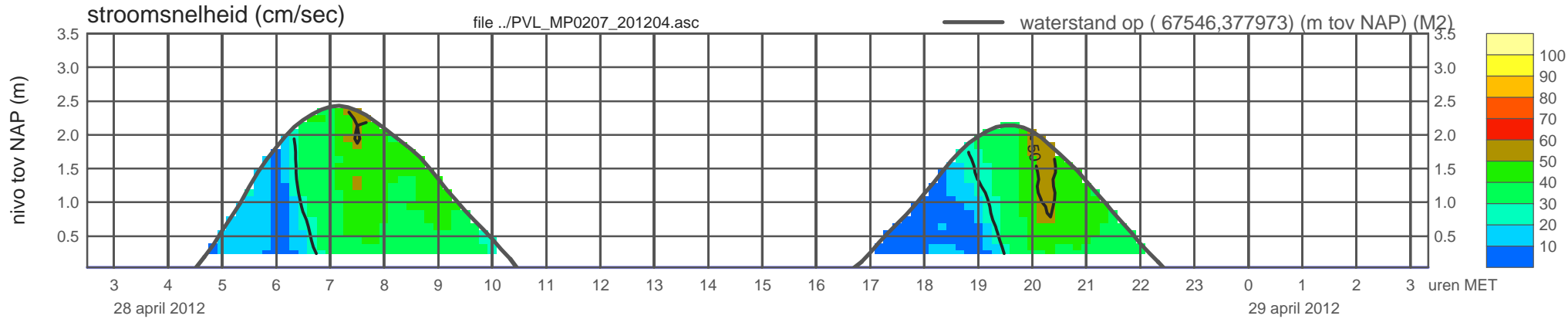
# meetpunt PVL\_MP0207\_201204 ( x=067546 , y=377973 , bodem=NAP +0.04 m sensor=NAP +0.14 m)



# meetpunt PVL\_MP0207\_201204 ( x=067546 , y=377973 , bodem=NAP +0.04 m sensor=NAP +0.14 m)

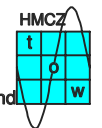
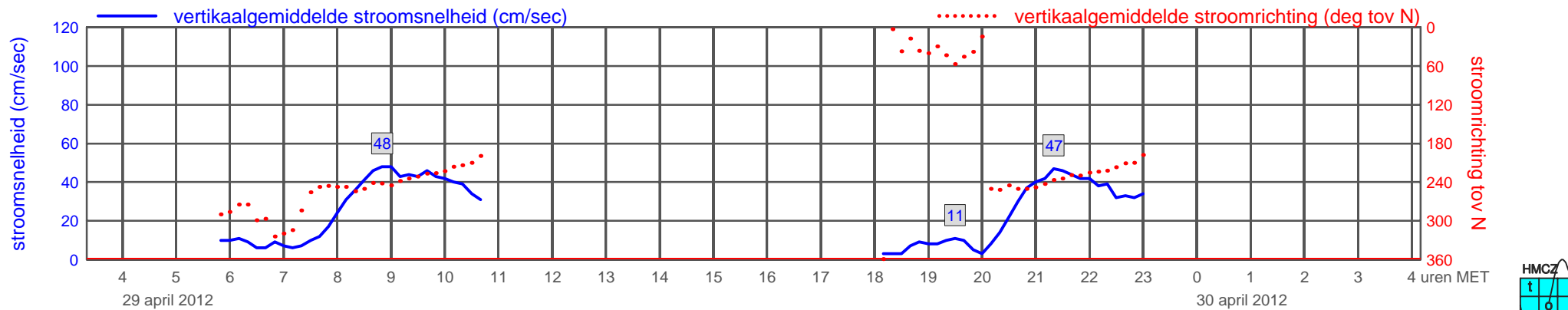
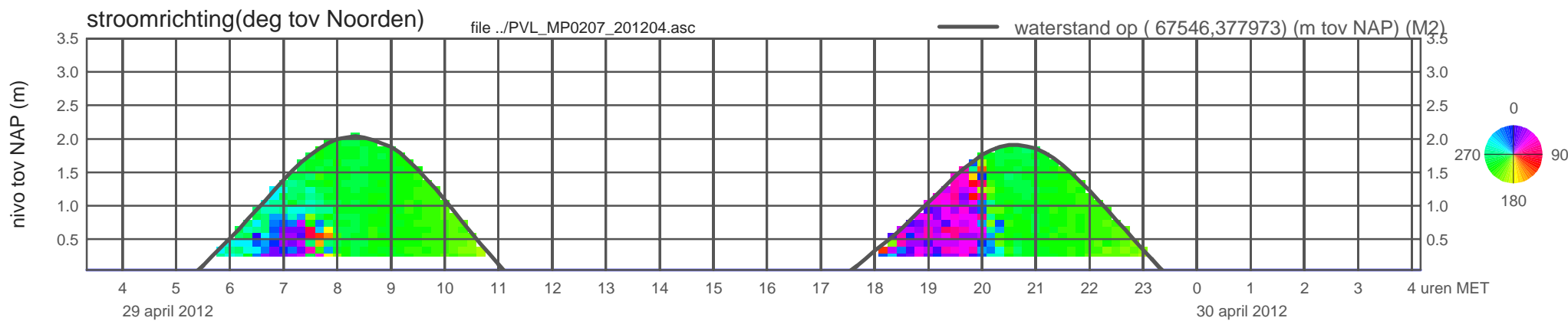
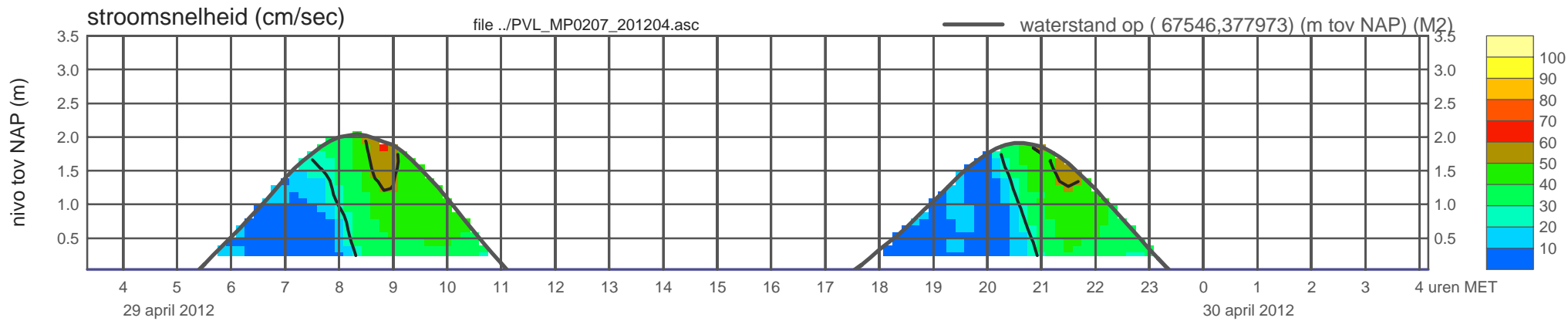


# meetpunt PVL\_MP0207\_201204 ( x=067546 , y=377973 , bodem=NAP +0.04 m sensor=NAP +0.14 m)

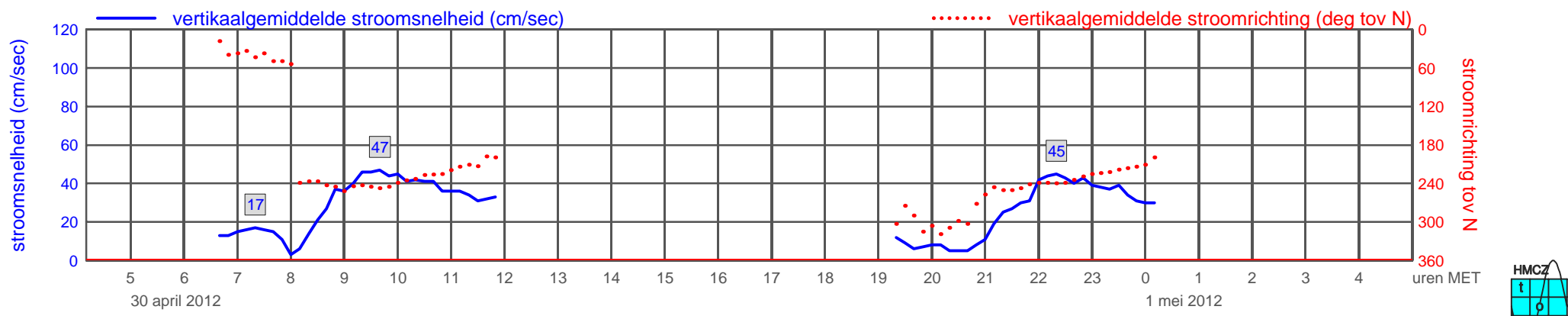
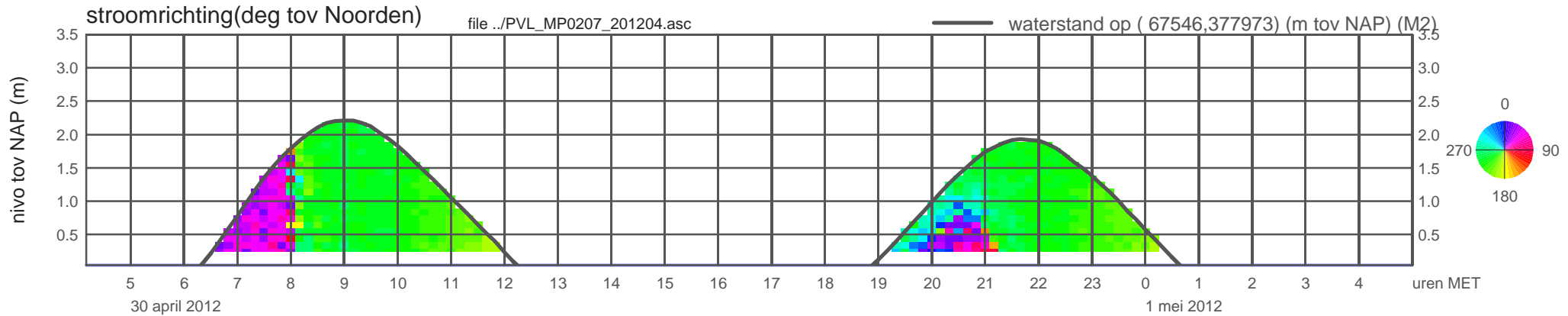
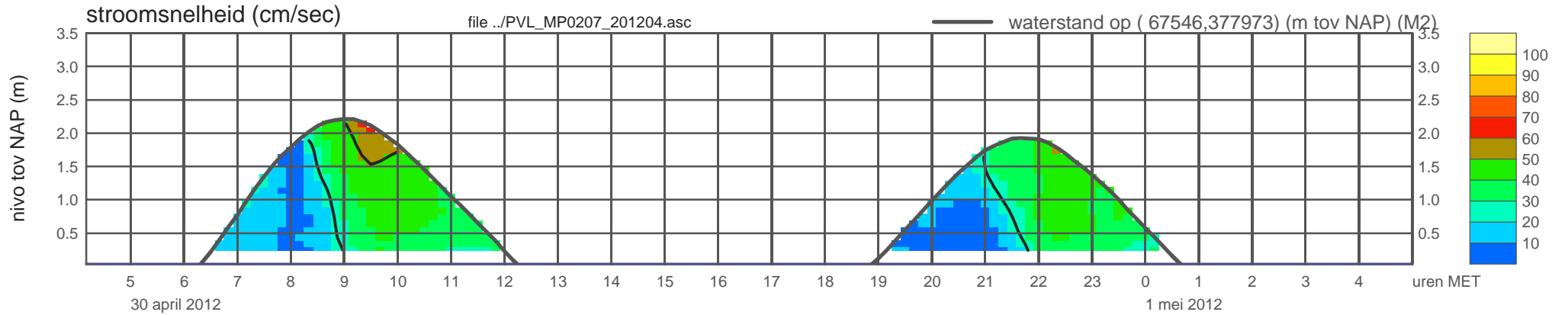




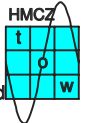
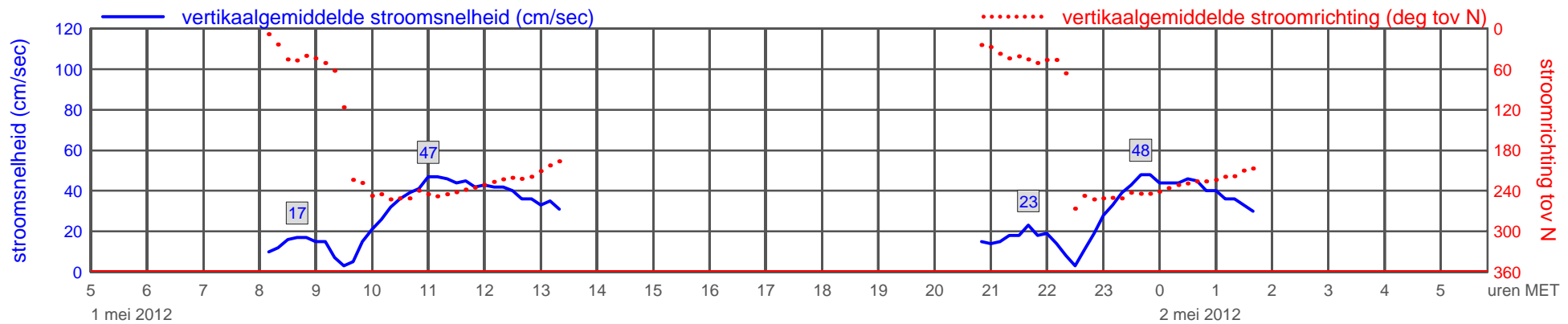
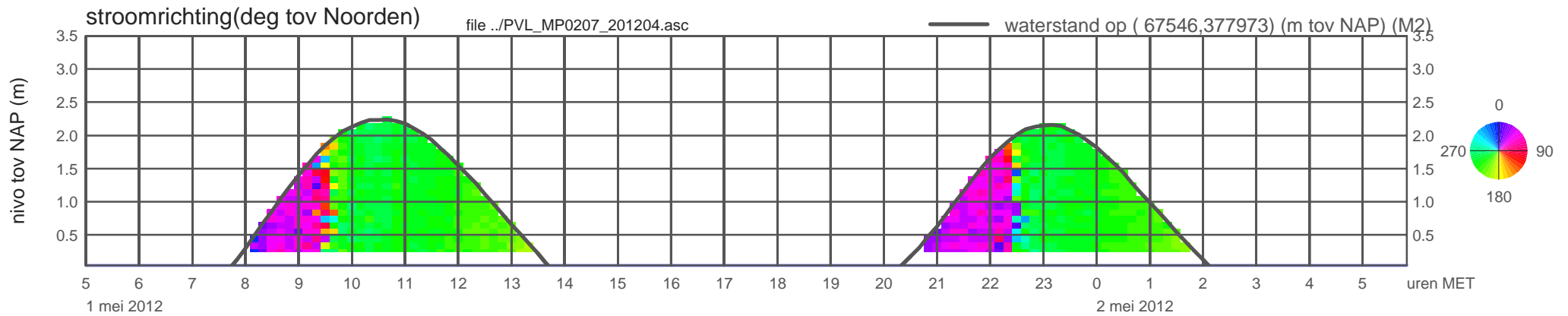
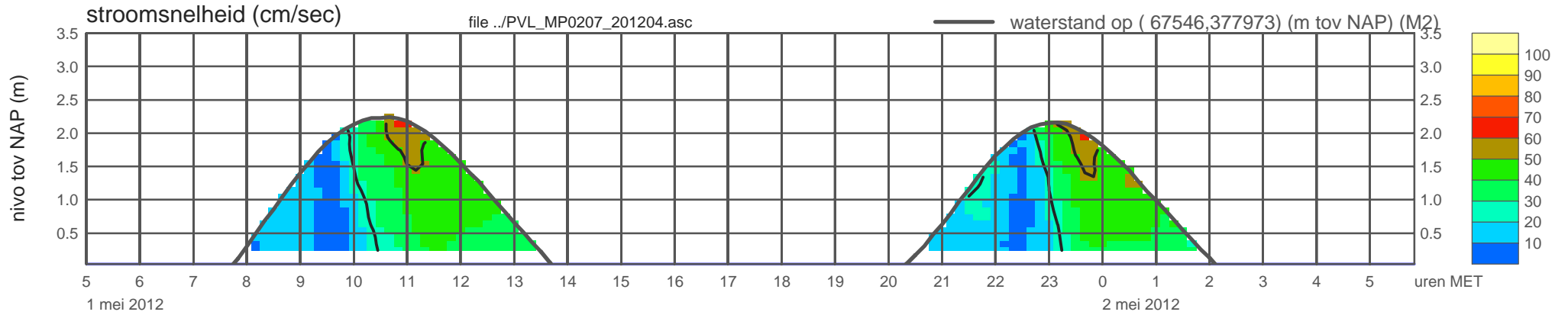
# meetpunt PVL\_MP0207\_201204 ( x=067546 , y=377973 , bodem=NAP +0.04 m sensor=NAP +0.14 m)



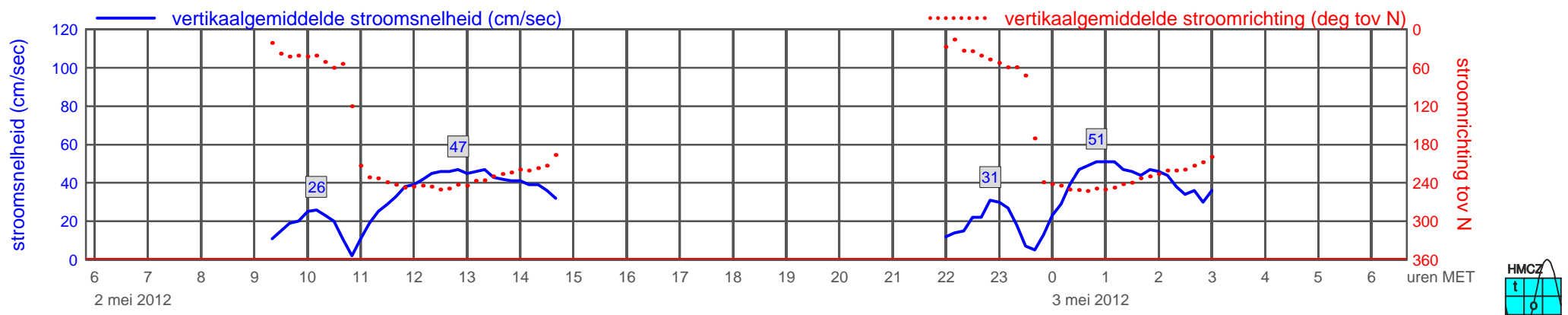
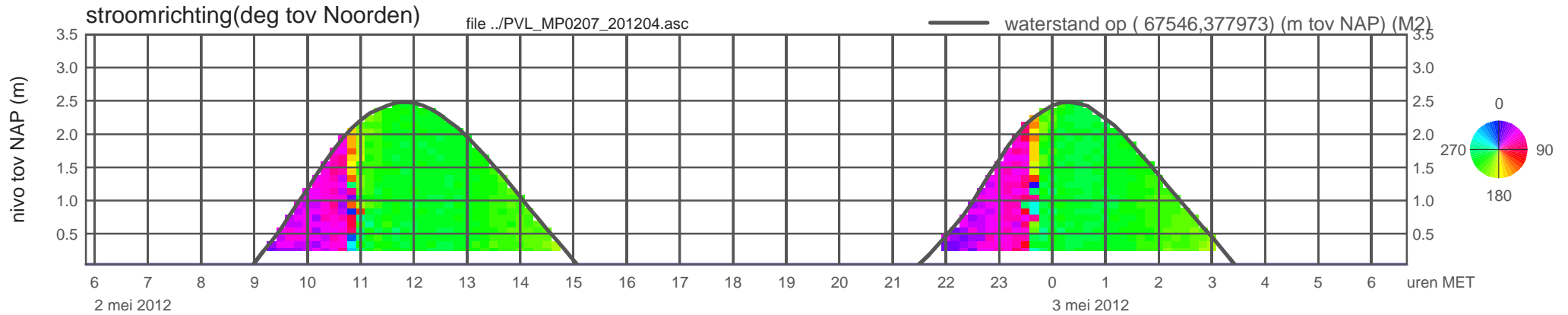
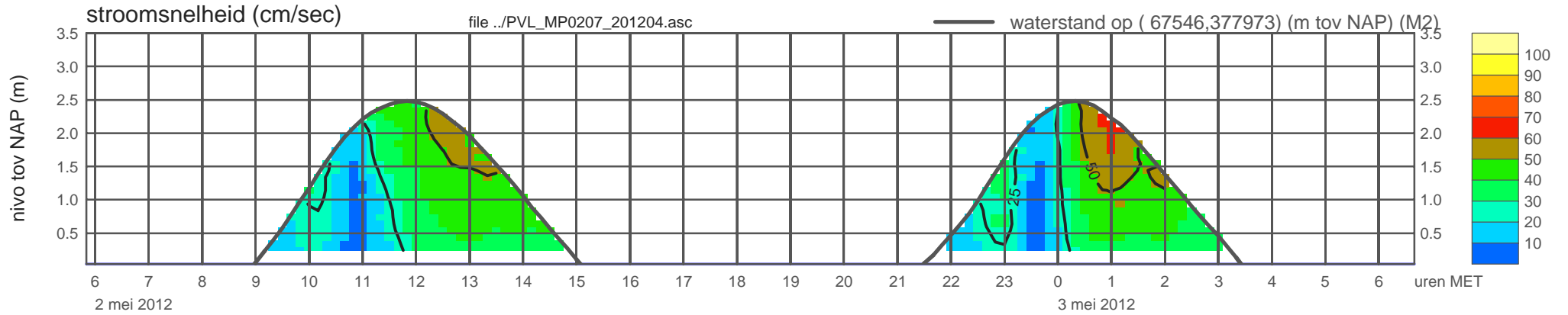
# meetpunt PVL\_MP0207\_201204 ( x=067546 , y=377973 , bodem=NAP +0.04 m sensor=NAP +0.14 m)



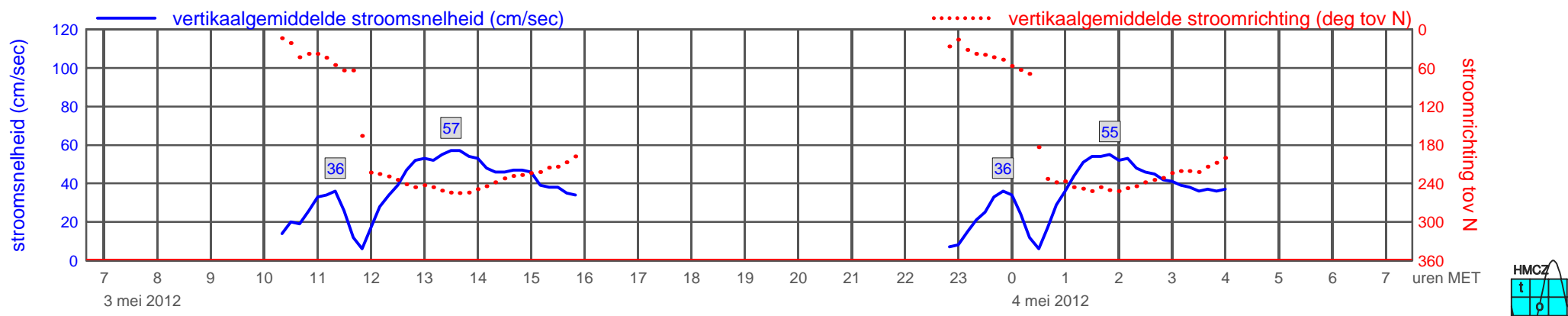
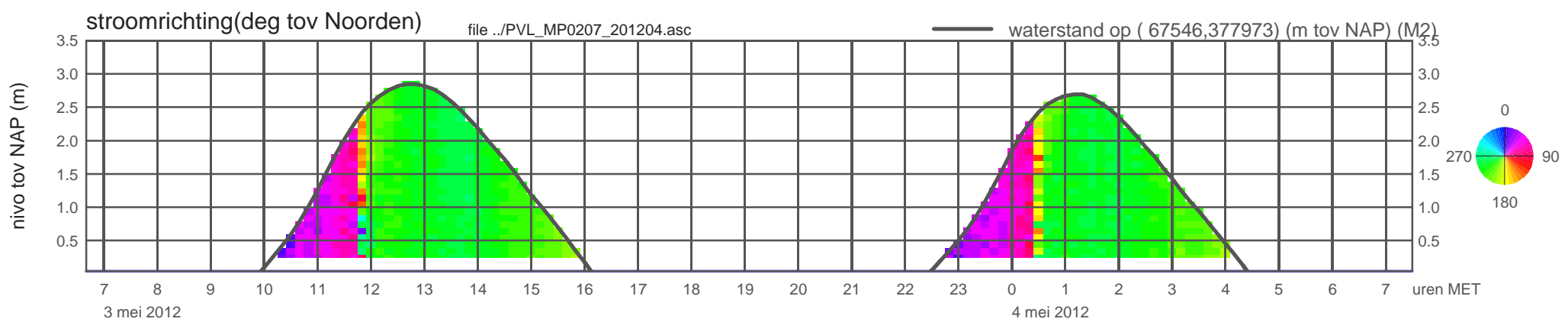
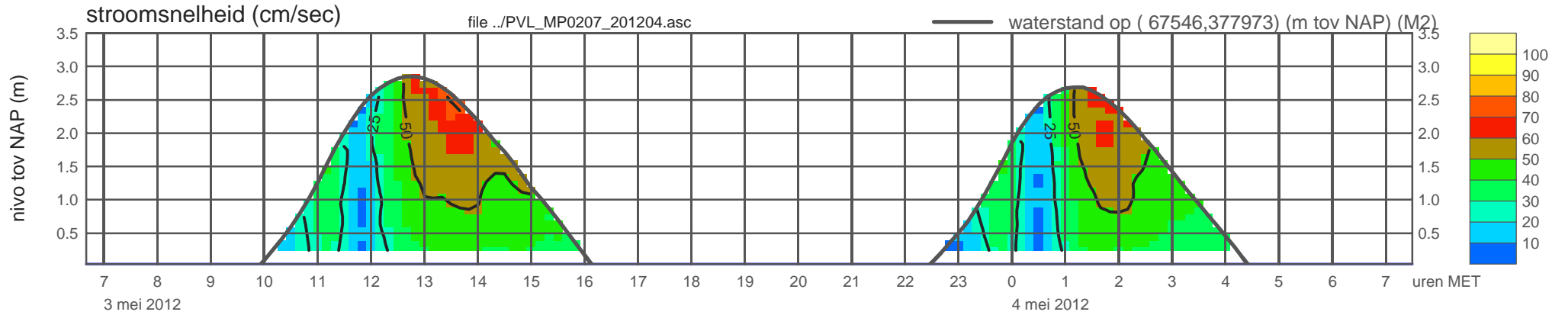
# meetpunt PVL\_MP0207\_201204 ( x=067546 , y=377973 , bodem=NAP +0.04 m sensor=NAP +0.14 m)



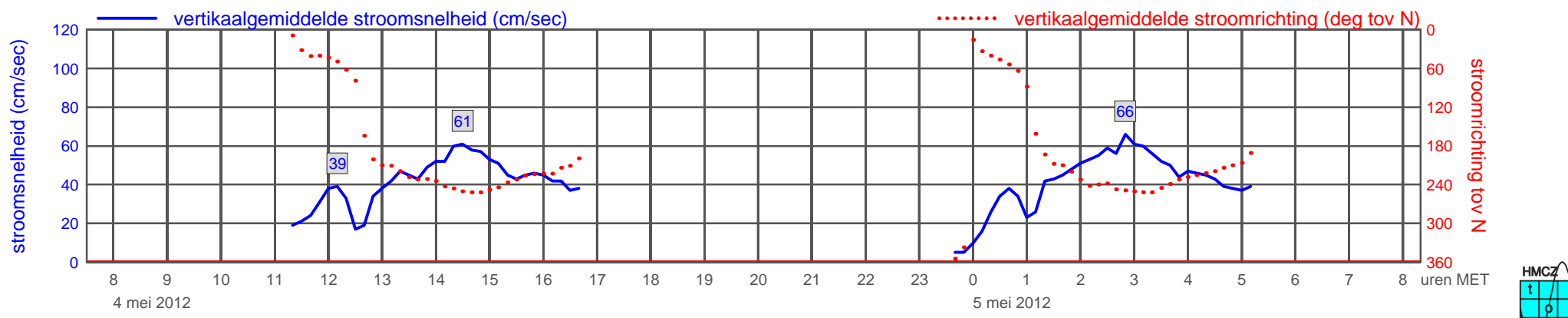
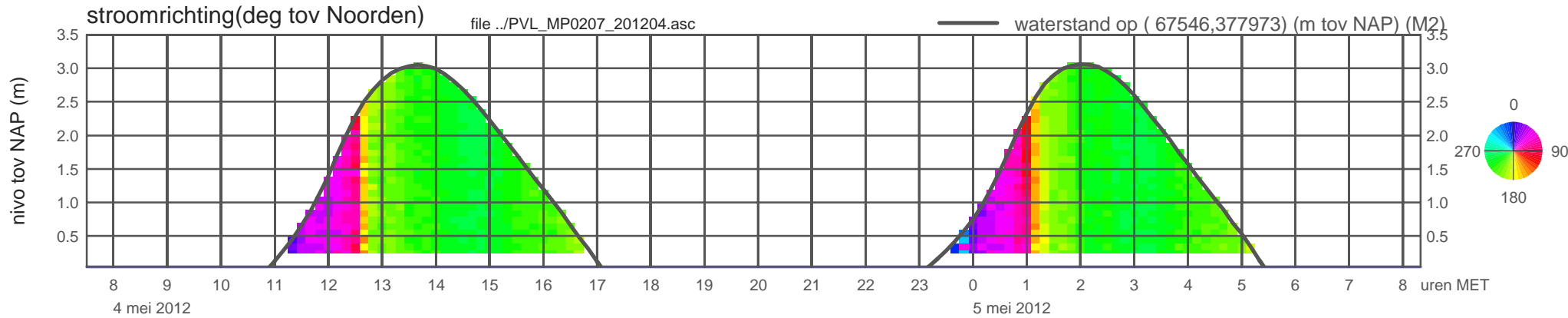
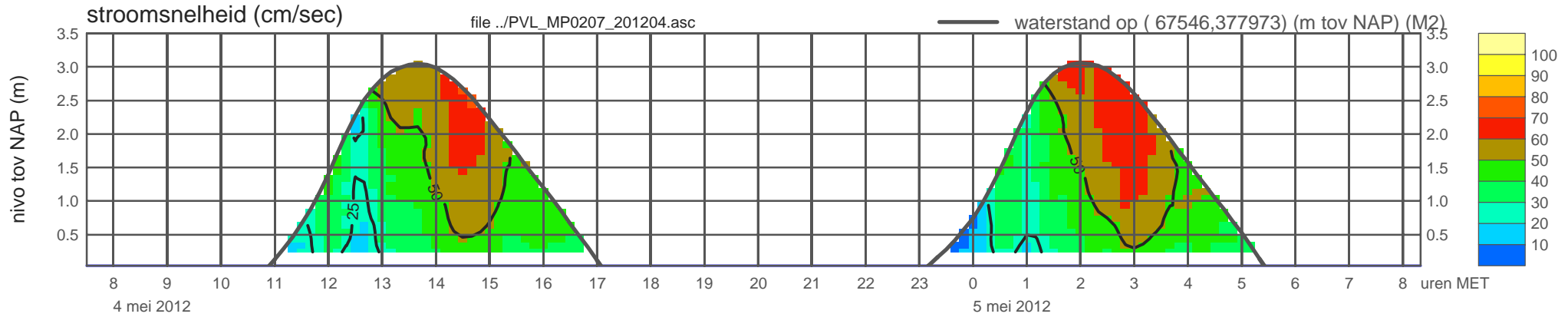
# meetpunt PVL\_MP0207\_201204 ( x=067546 , y=377973 , bodem=NAP +0.04 m sensor=NAP +0.14 m)



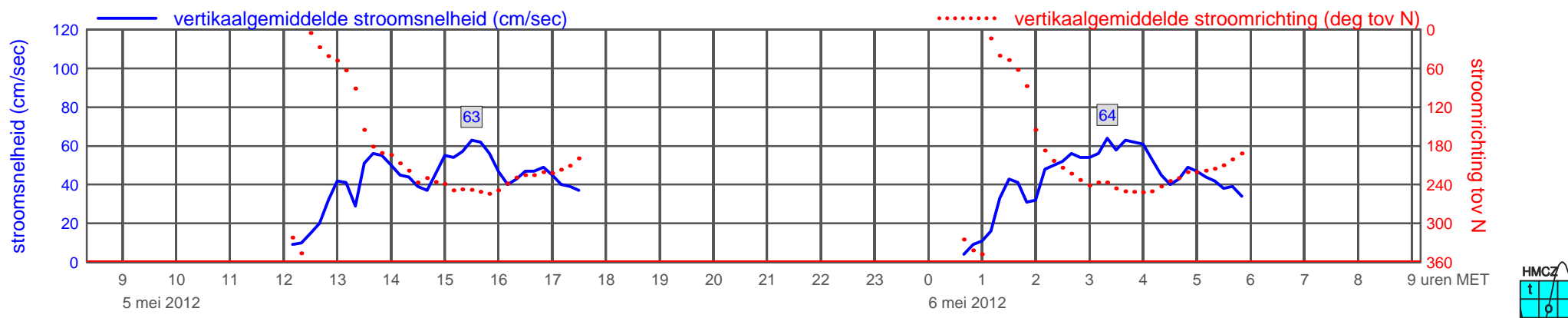
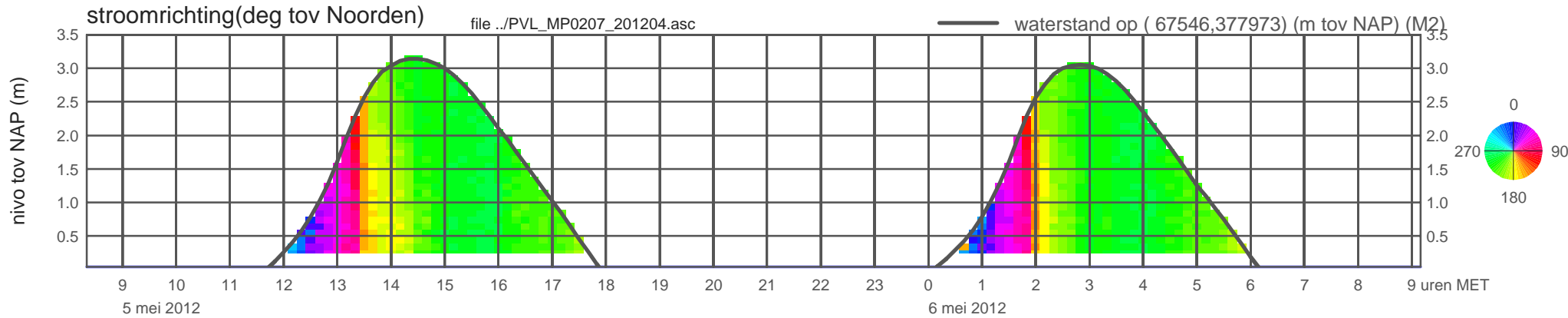
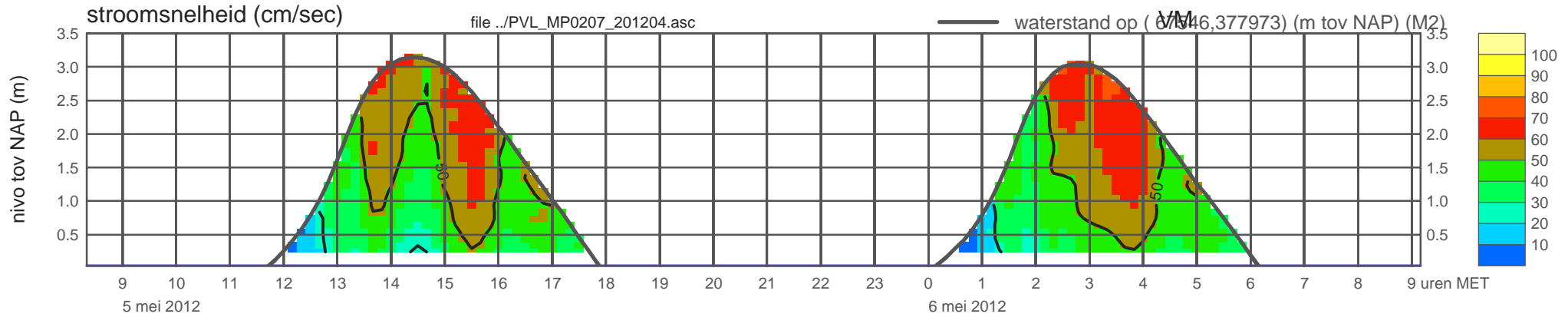
# meetpunt PVL\_MP0207\_201204 ( x=067546 , y=377973 , bodem=NAP +0.04 m sensor=NAP +0.14 m)



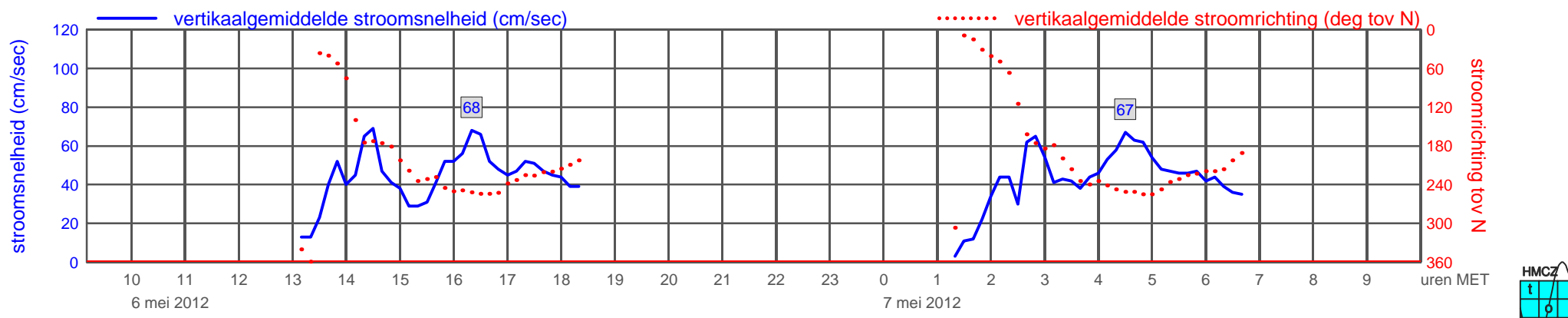
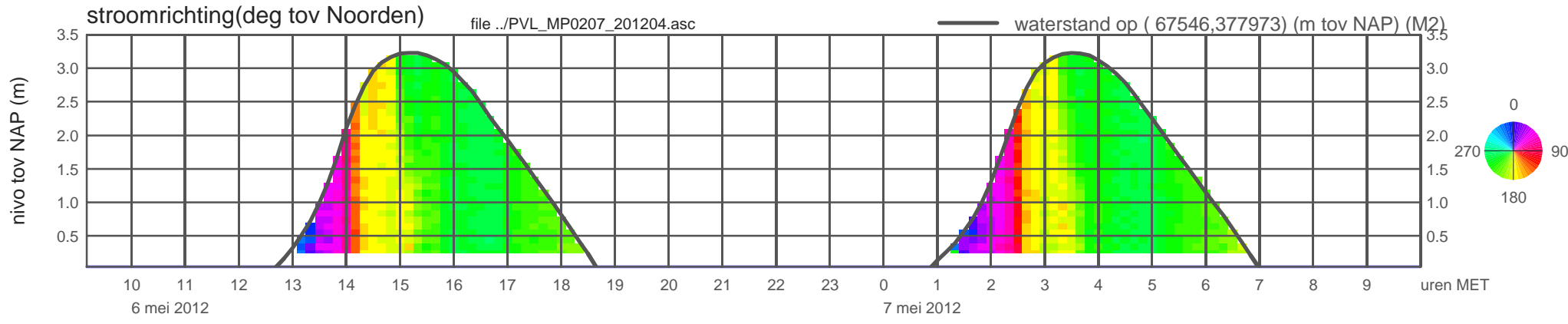
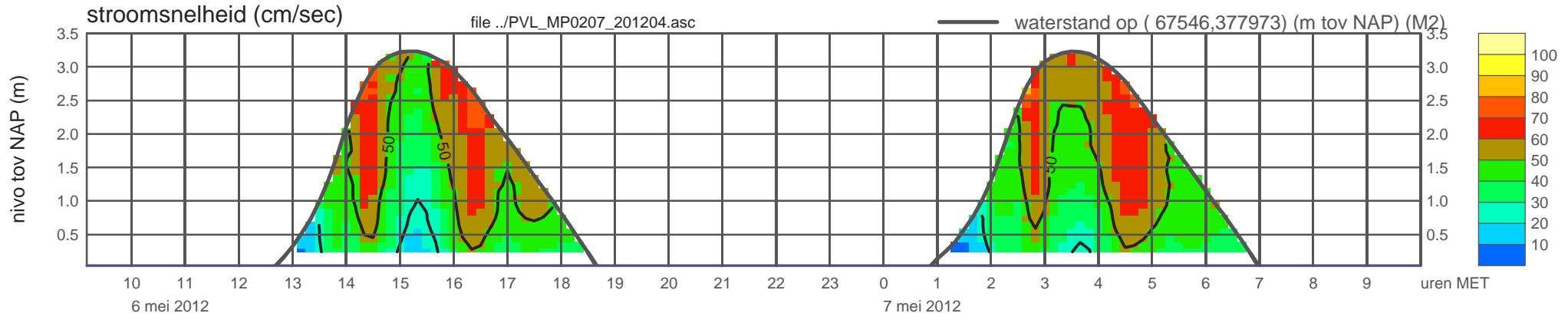
# meetpunt PVL\_MP0207\_201204 ( x=067546 , y=377973 , bodem=NAP +0.04 m sensor=NAP +0.14 m)



meetpunt PVL\_MP0207\_201204 ( x=067546 , y=377973 , bodem=NAP +0.04 m sensor=NAP +0.14 m)

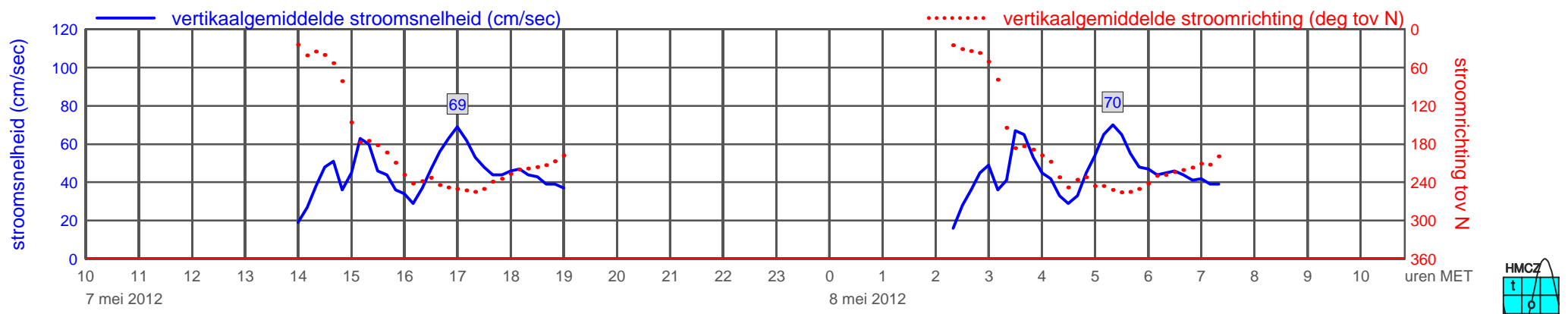
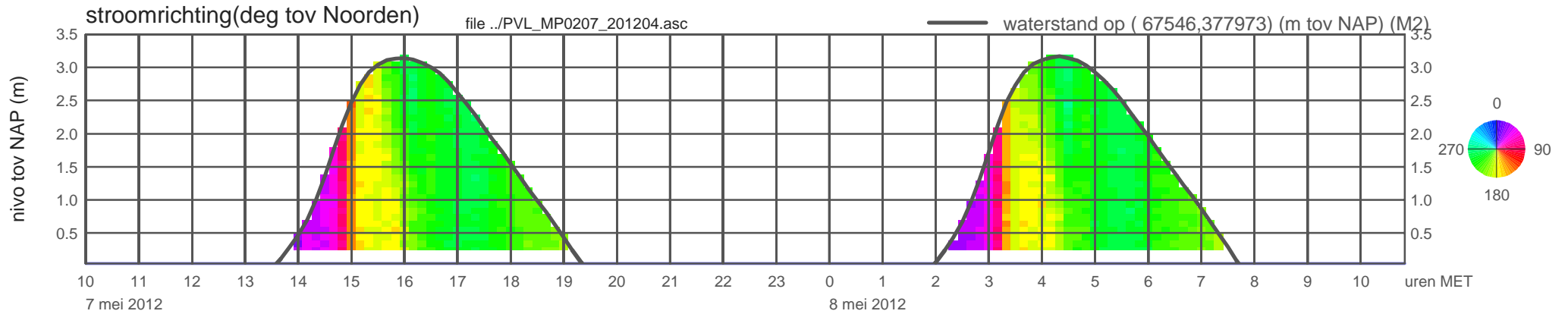
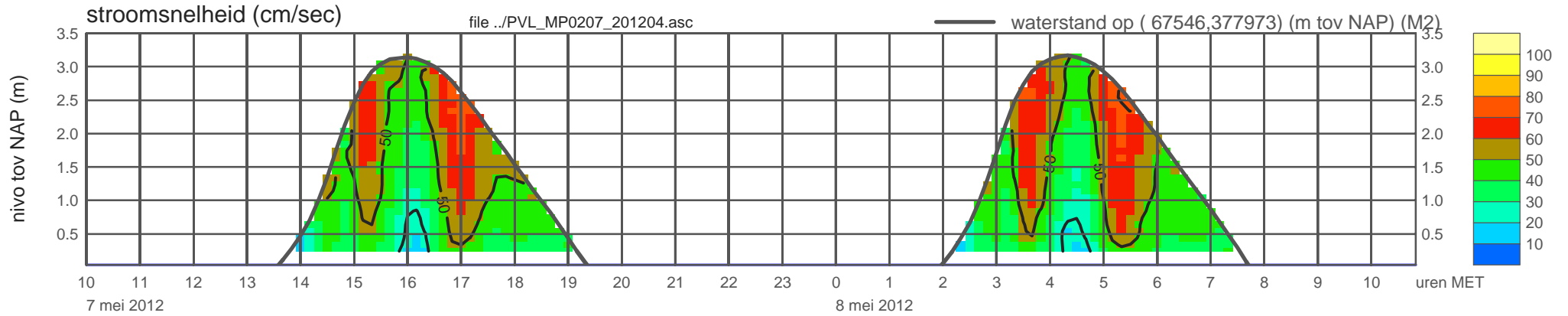


# meetpunt PVL\_MP0207\_201204 ( x=067546 , y=377973 , bodem=NAP +0.04 m sensor=NAP +0.14 m)

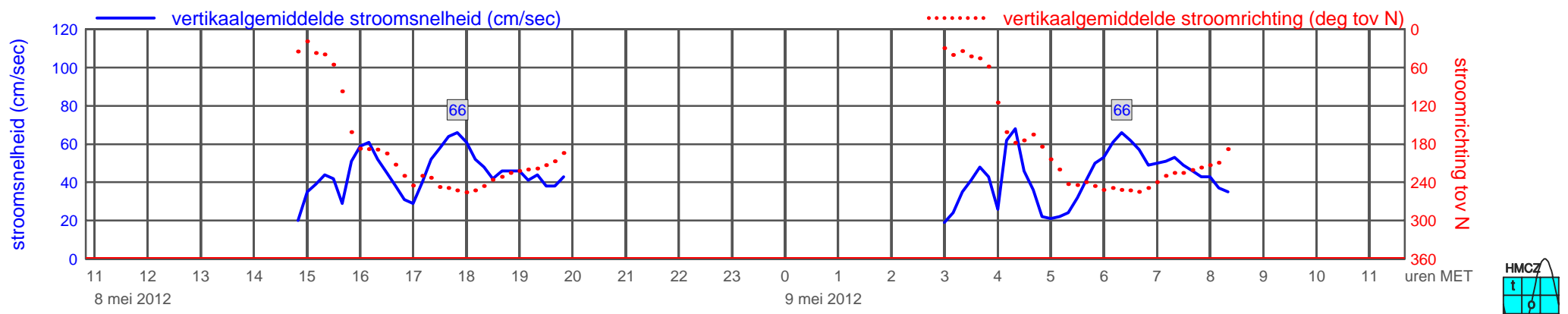
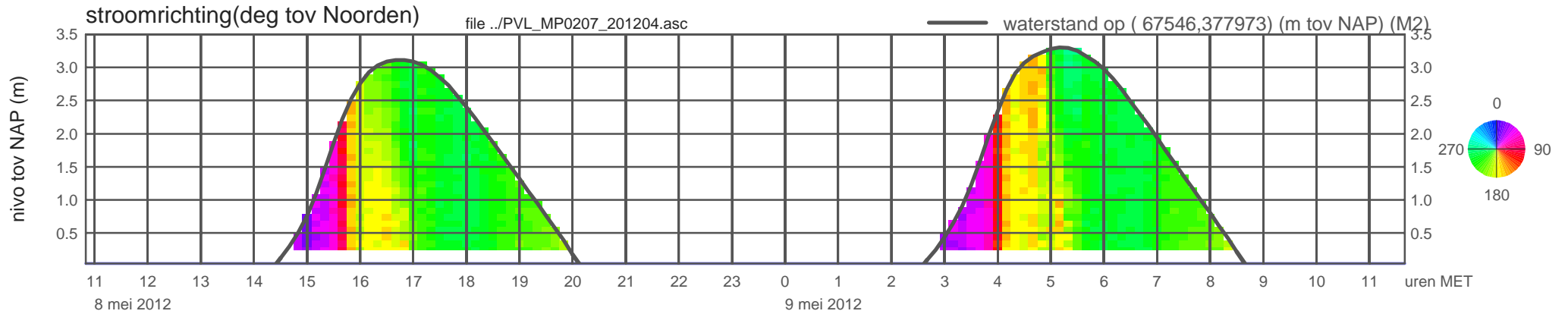
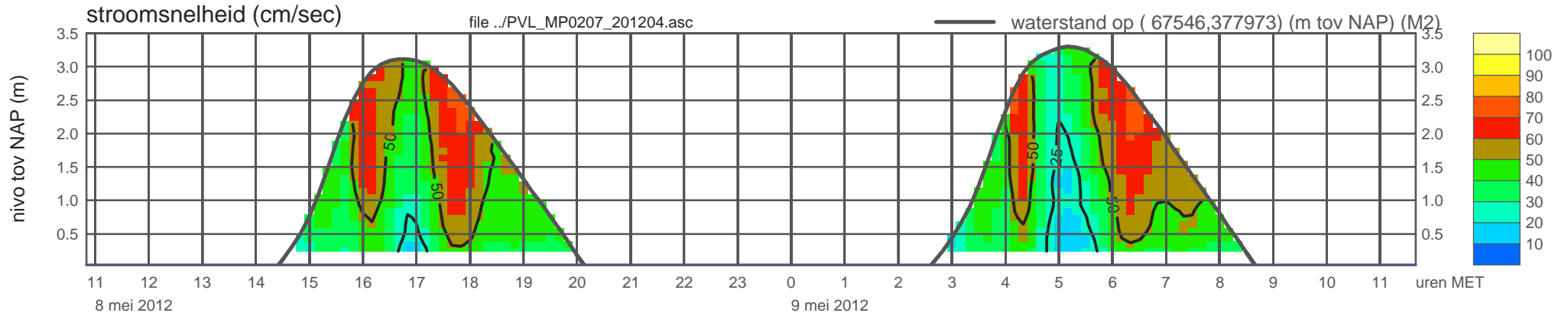




# meetpunt PVL\_MP0207\_201204 ( x=067546 , y=377973 , bodem=NAP +0.04 m sensor=NAP +0.14 m)



# meetpunt PVL\_MP0207\_201204 ( x=067546 , y=377973 , bodem=NAP +0.04 m sensor=NAP +0.14 m)



# meetpunt PVL\_MP0207\_201204 ( x=067546 , y=377973 , bodem=NAP +0.04 m sensor=NAP +0.14 m)

