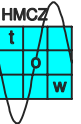
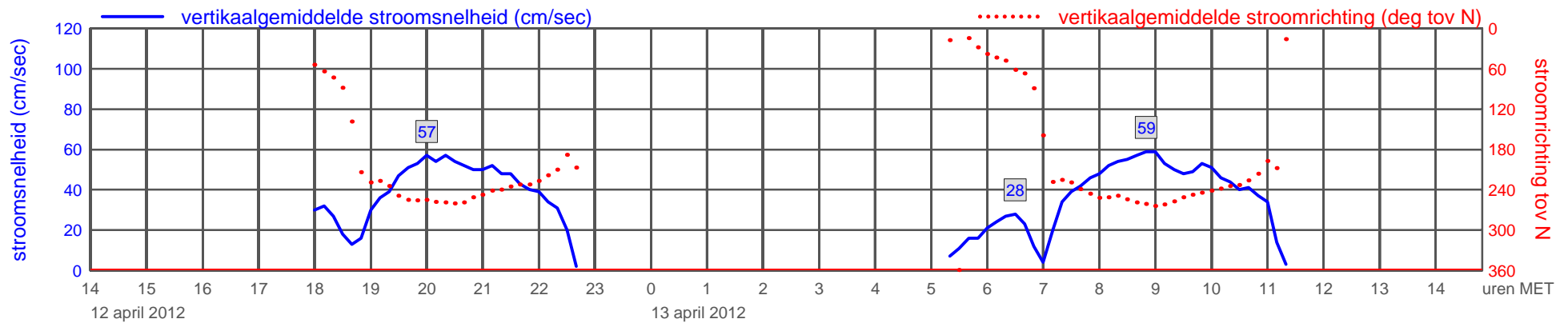
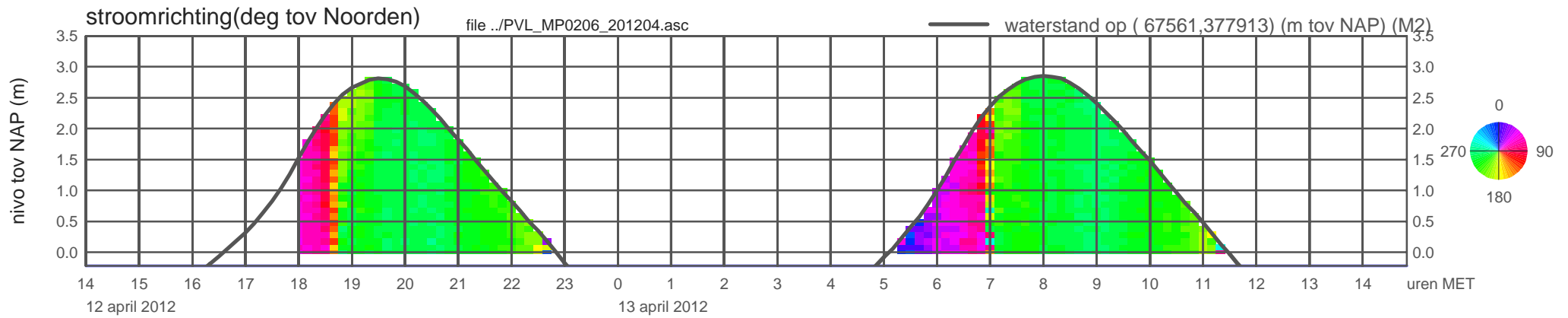
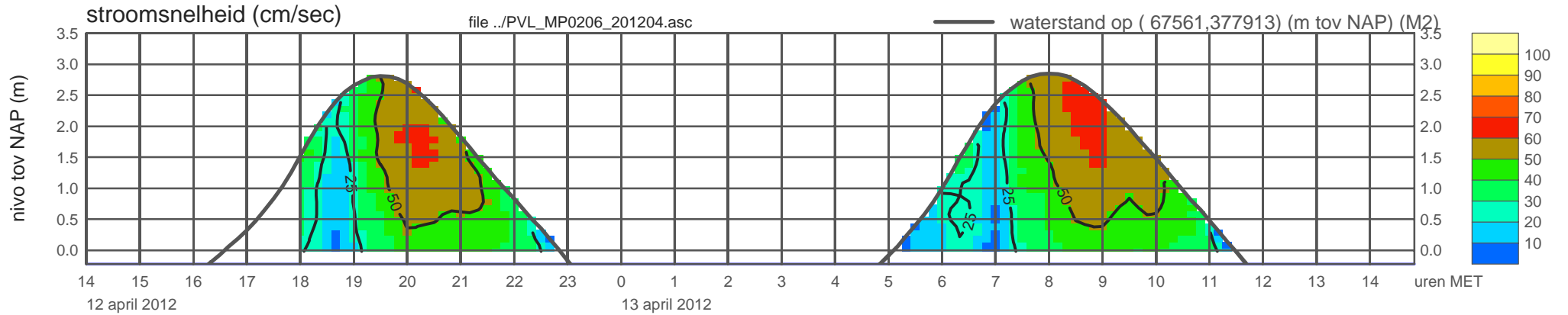
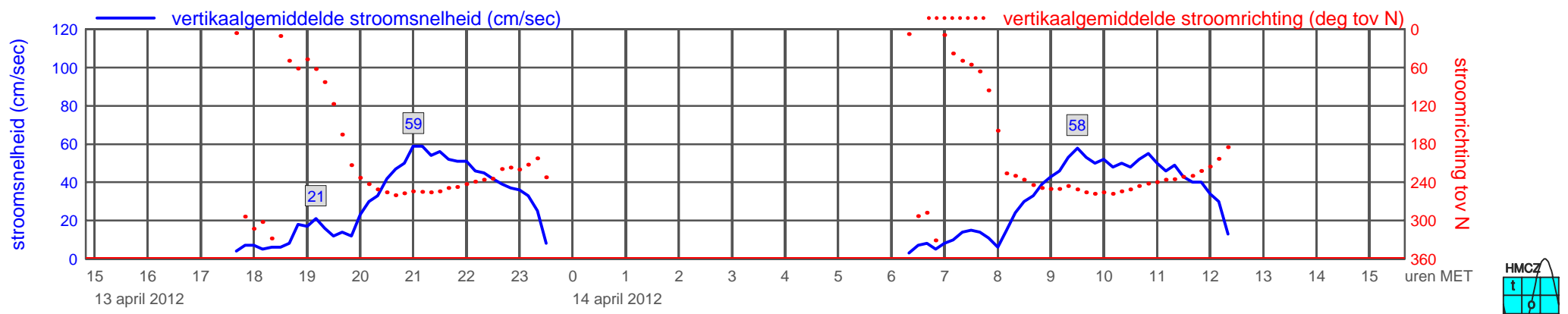
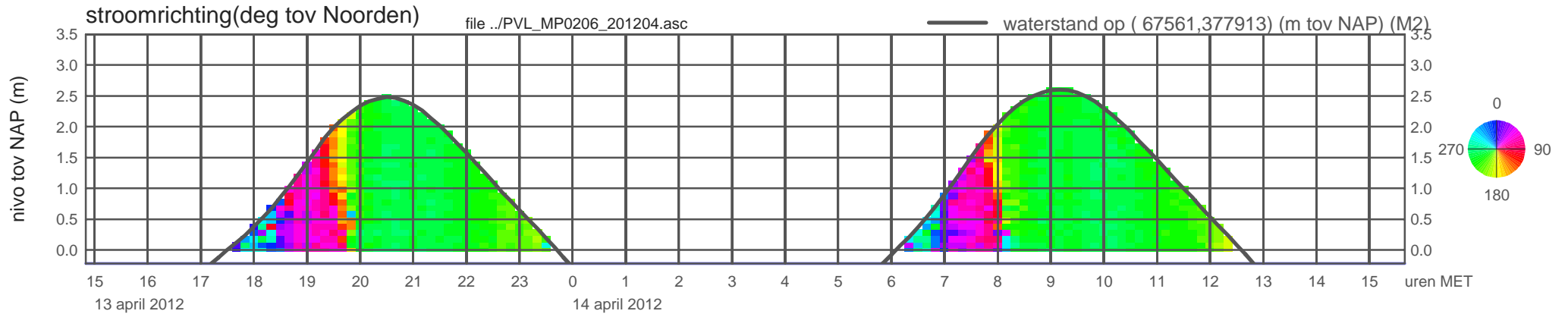
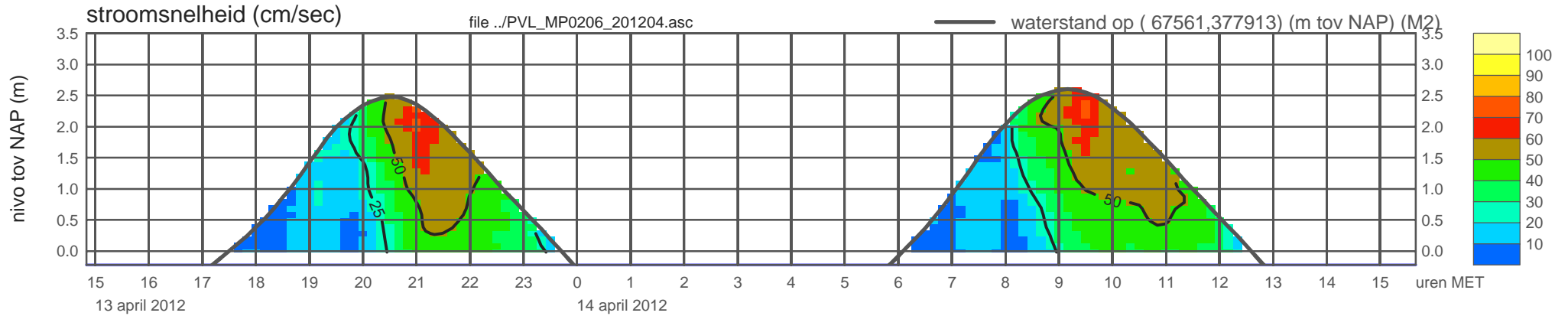


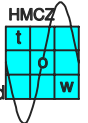
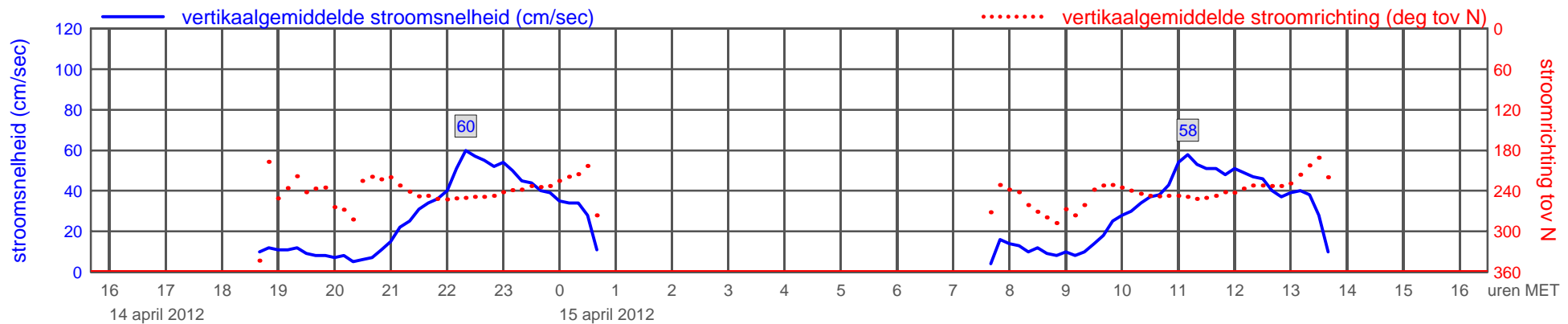
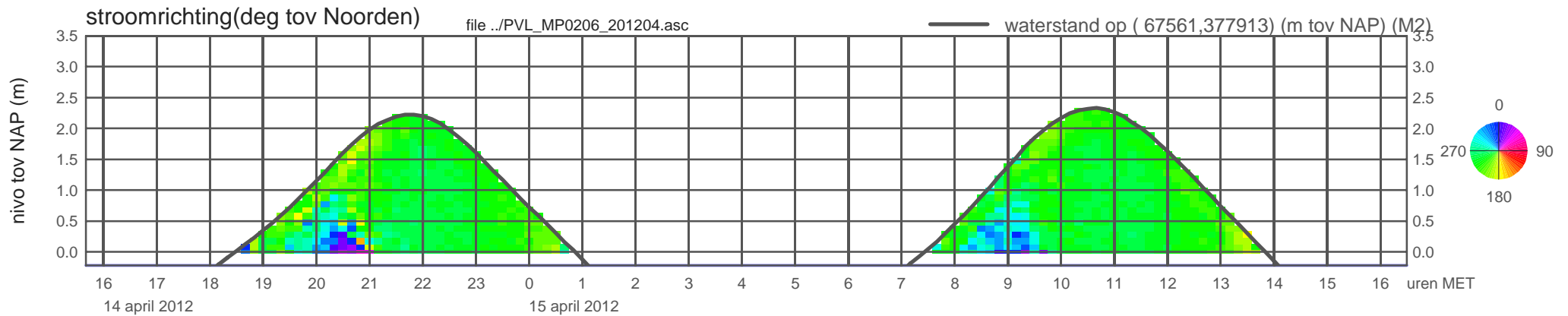
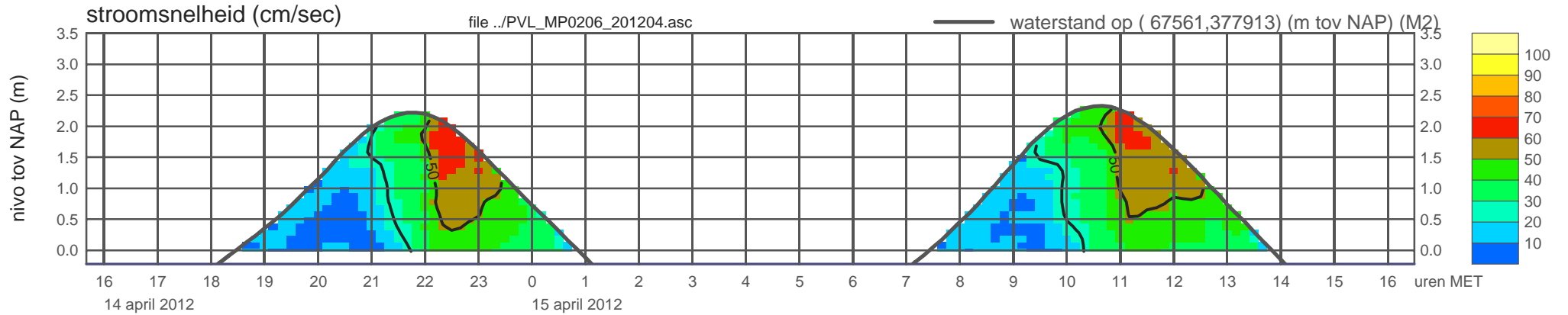
meetpunt PVL_MP0206_201204 (x=067561 , y=377913 ,bodem=NAP -0.22 m sensor=NAP -0.12 m)



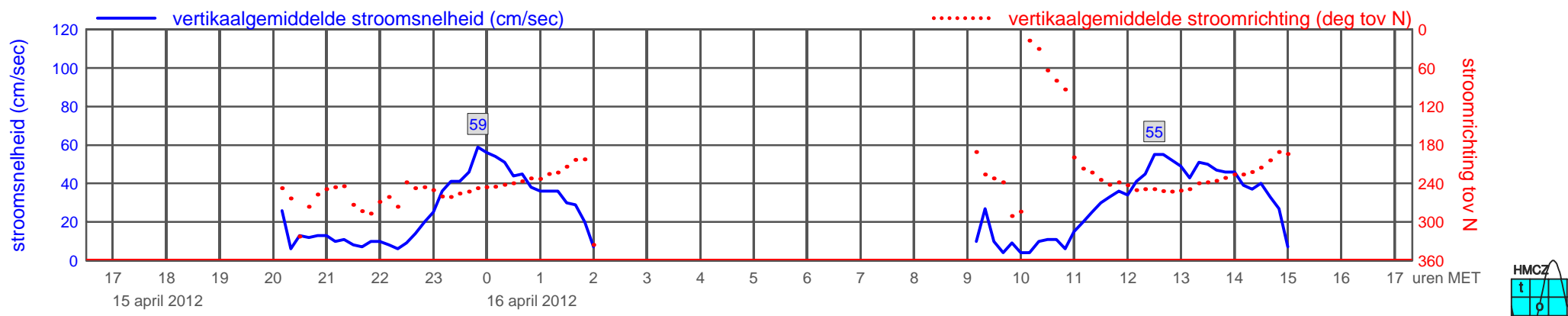
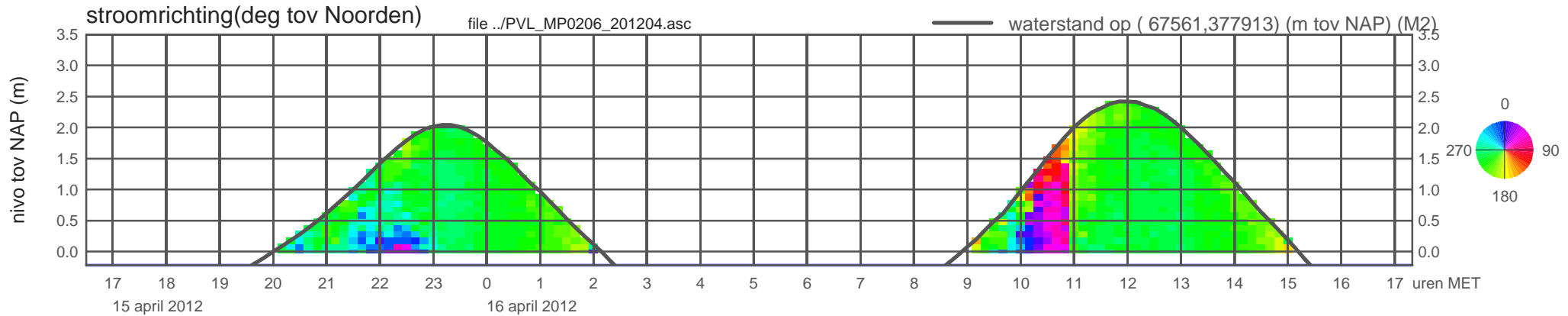
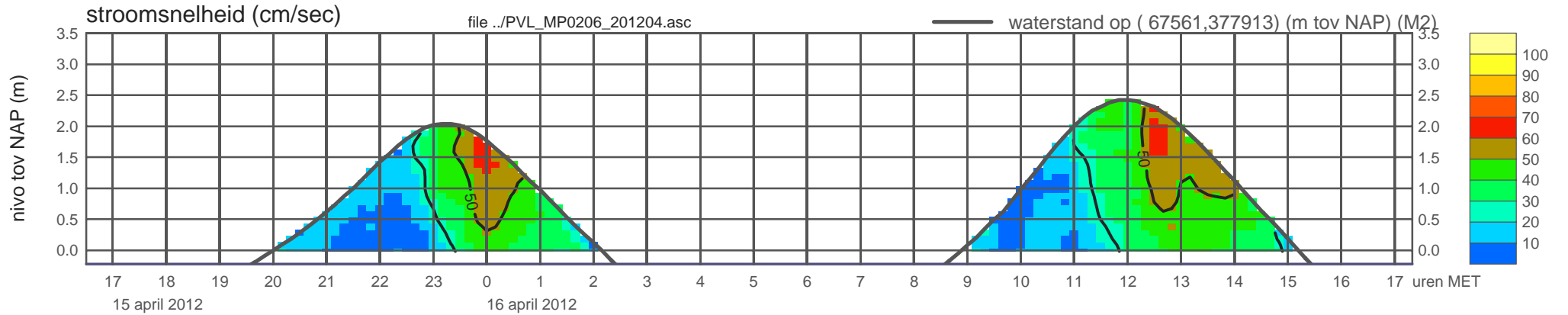
meetpunt PVL_MP0206_201204 (x=067561 , y=377913 ,bodem=NAP -0.22 m sensor=NAP -0.12 m)



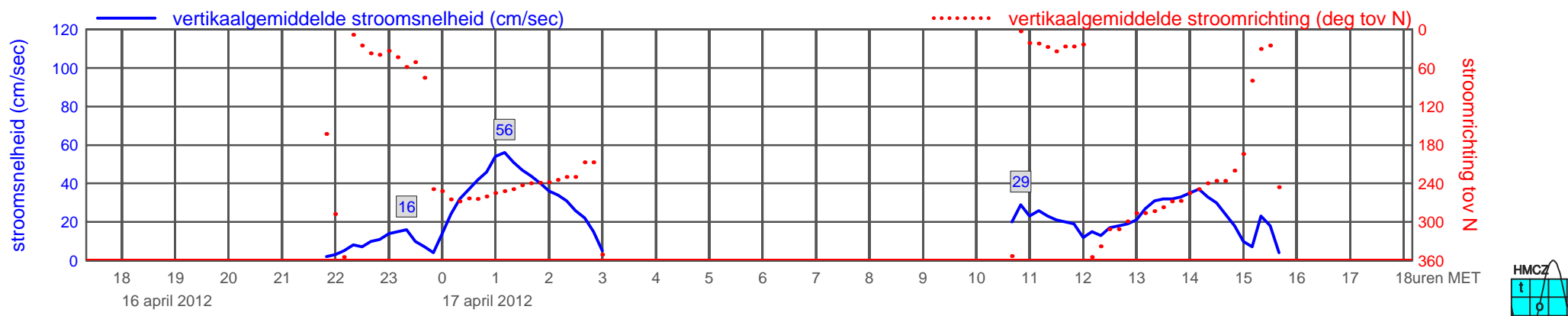
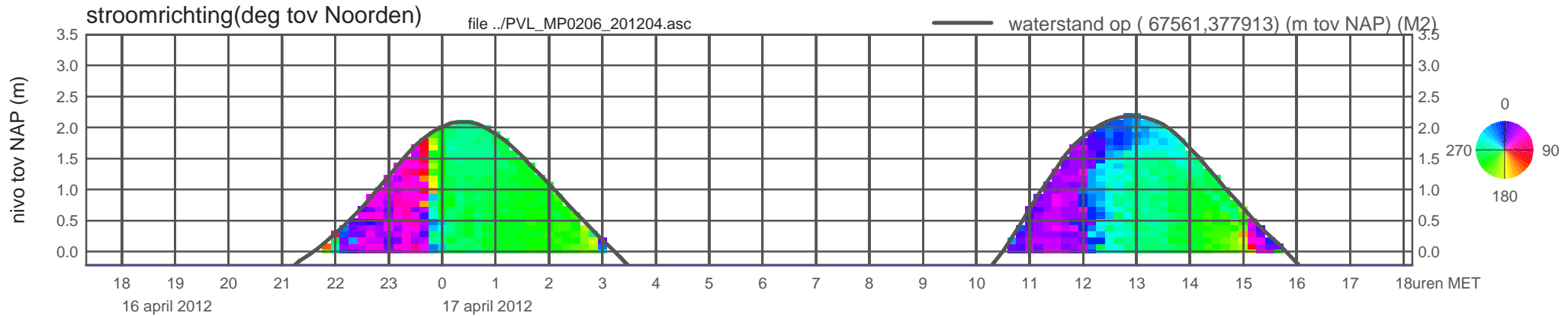
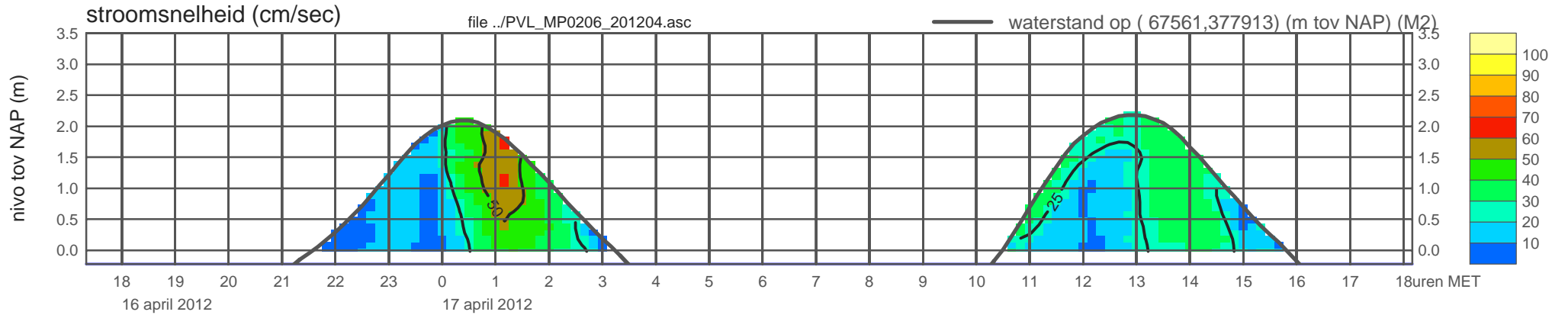
meetpunt PVL_MP0206_201204 (x=067561 , y=377913 ,bodem=NAP -0.22 m sensor=NAP -0.12 m)



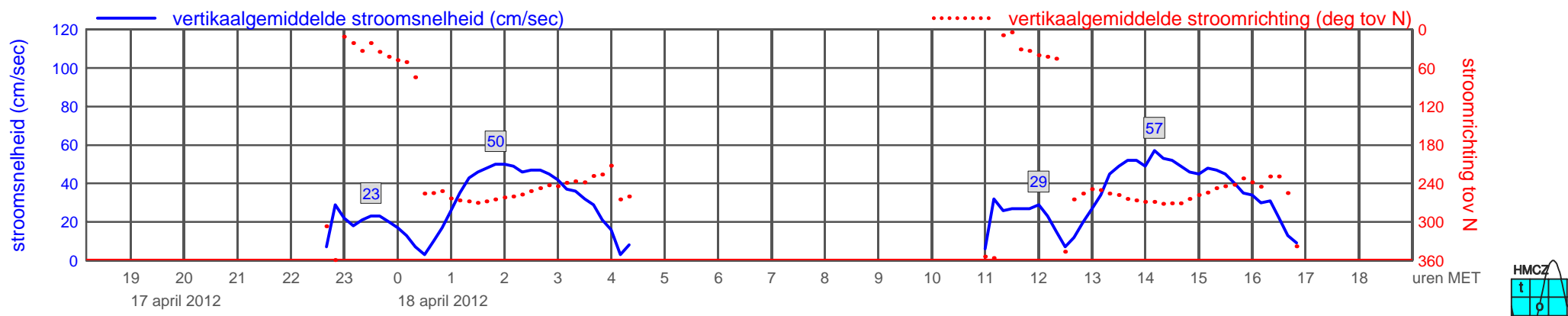
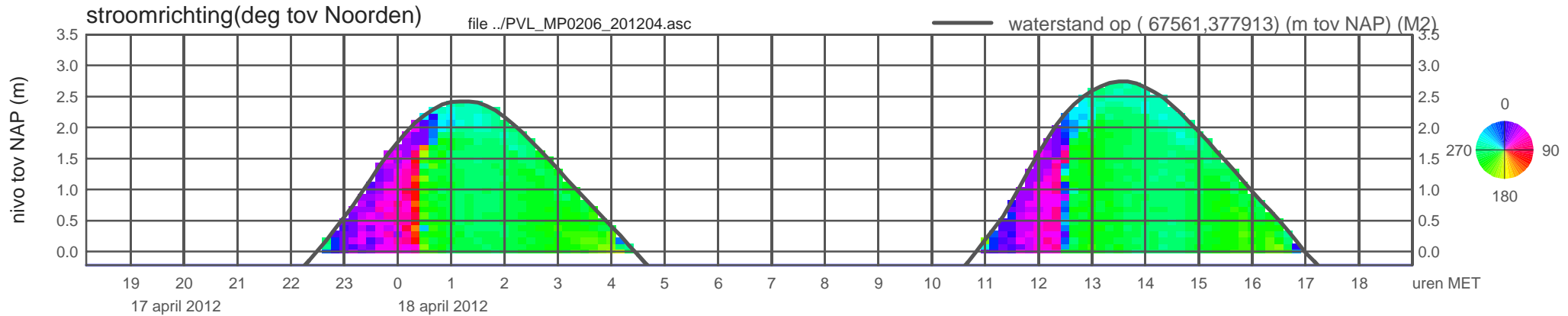
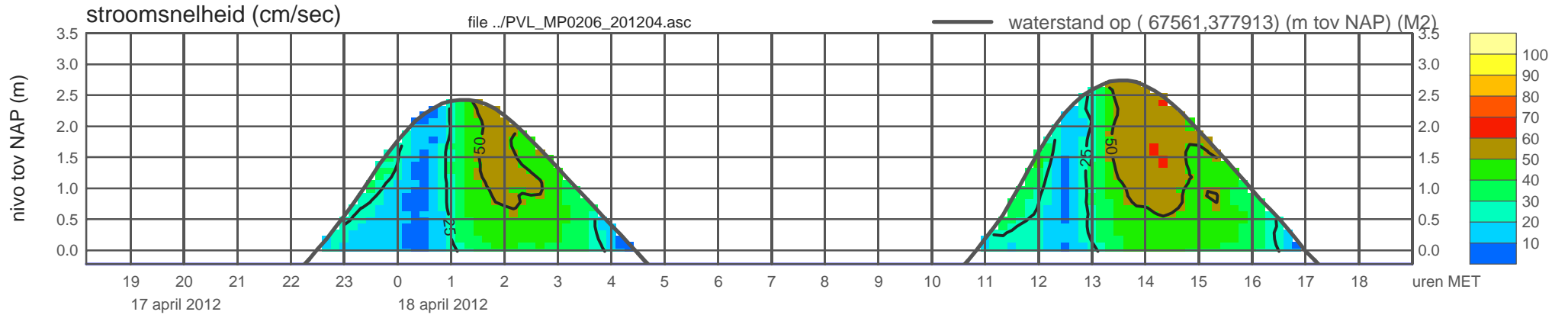
meetpunt PVL_MP0206_201204 (x=067561 , y=377913 , bodem=NAP -0.22 m sensor=NAP -0.12 m)



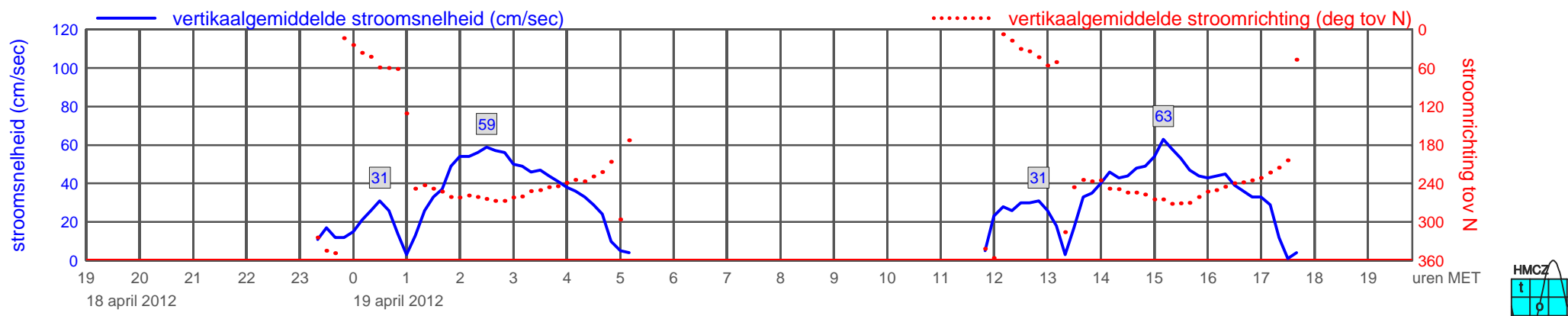
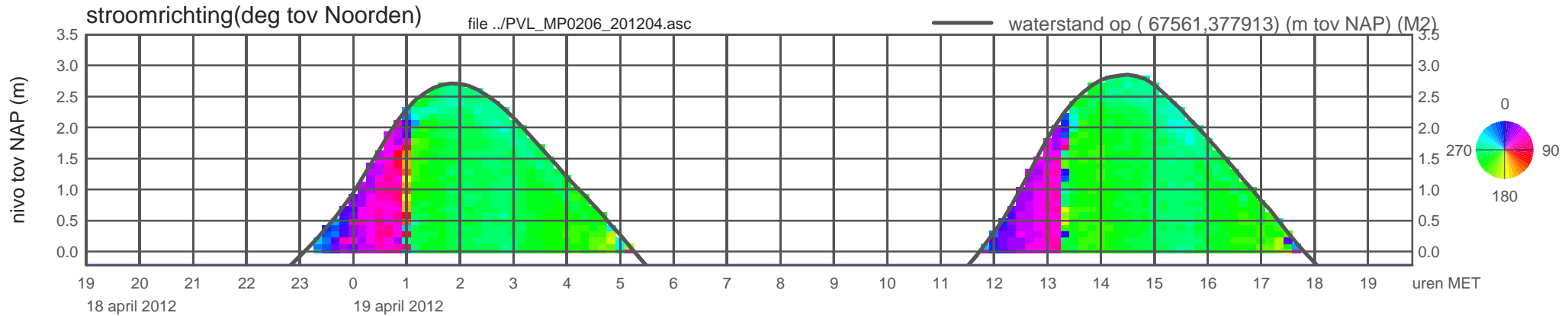
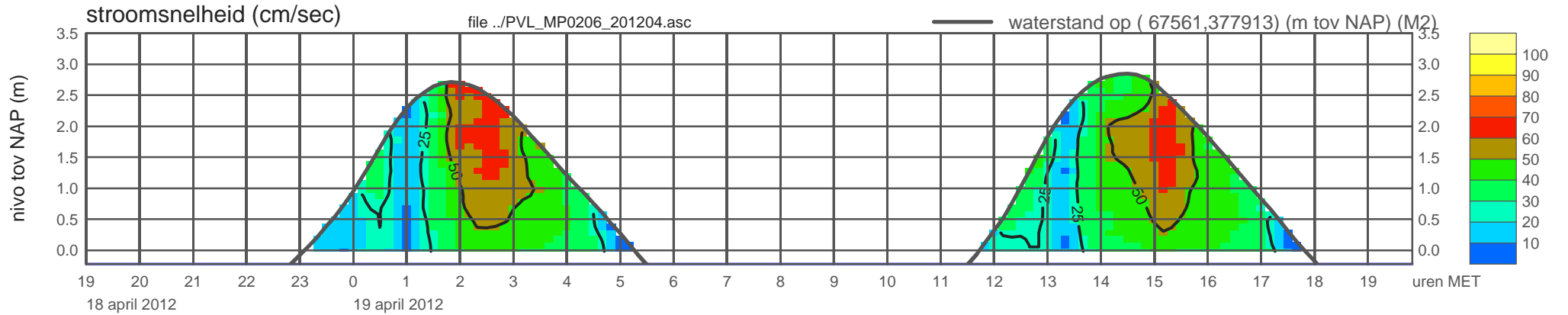
meetpunt PVL_MP0206_201204 (x=067561 , y=377913 ,bodem=NAP -0.22 m sensor=NAP -0.12 m)



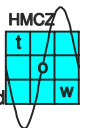
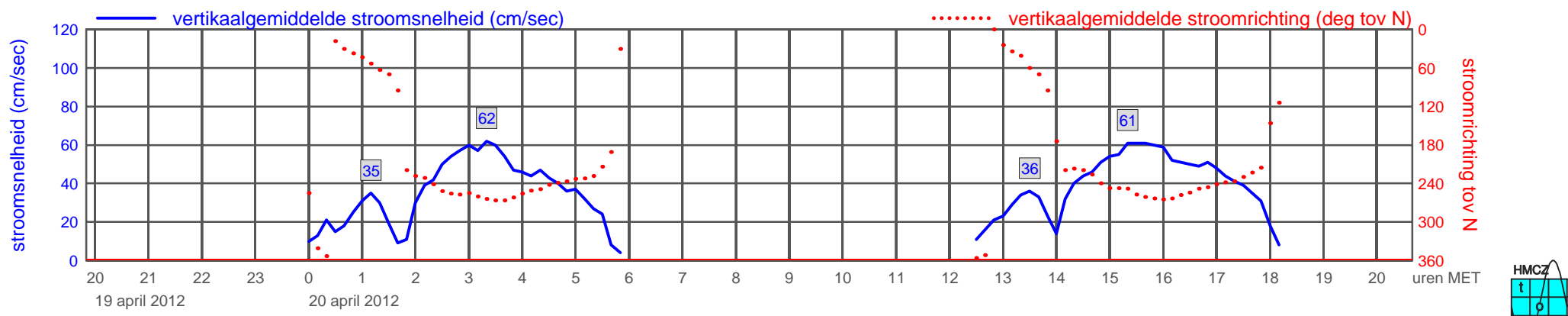
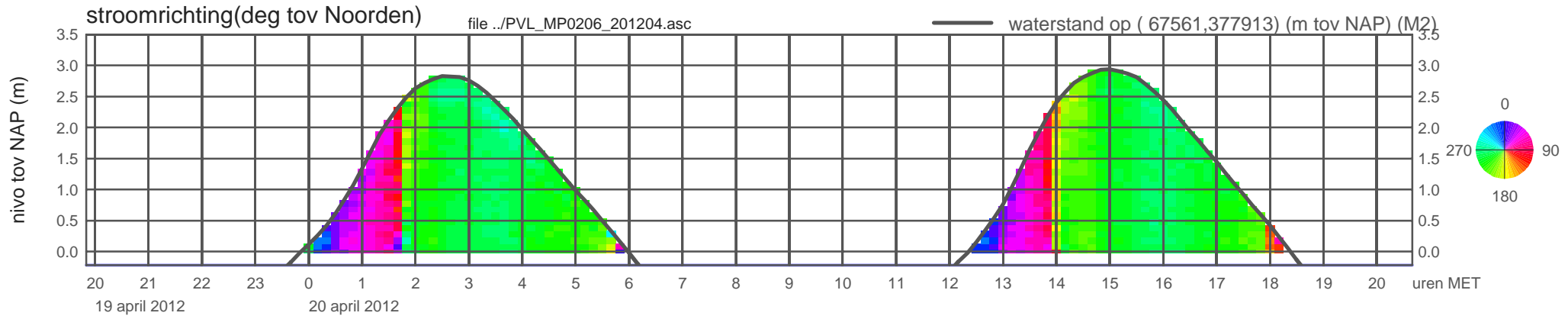
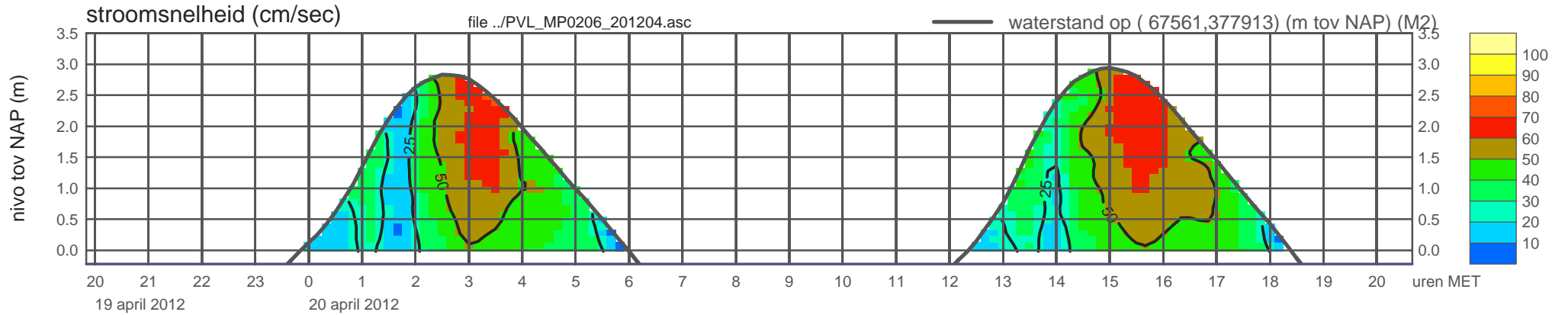
meetpunt PVL_MP0206_201204 (x=067561 , y=377913 ,bodem=NAP -0.22 m sensor=NAP -0.12 m)



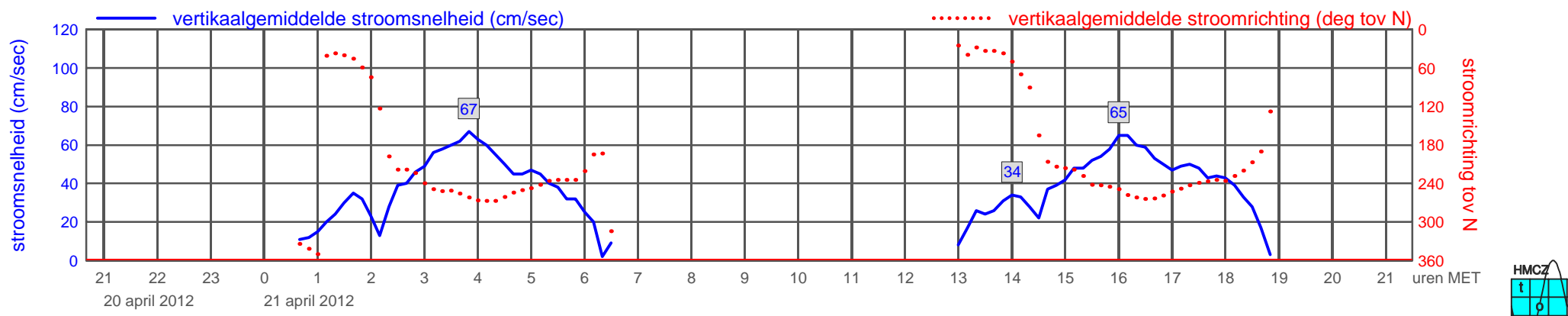
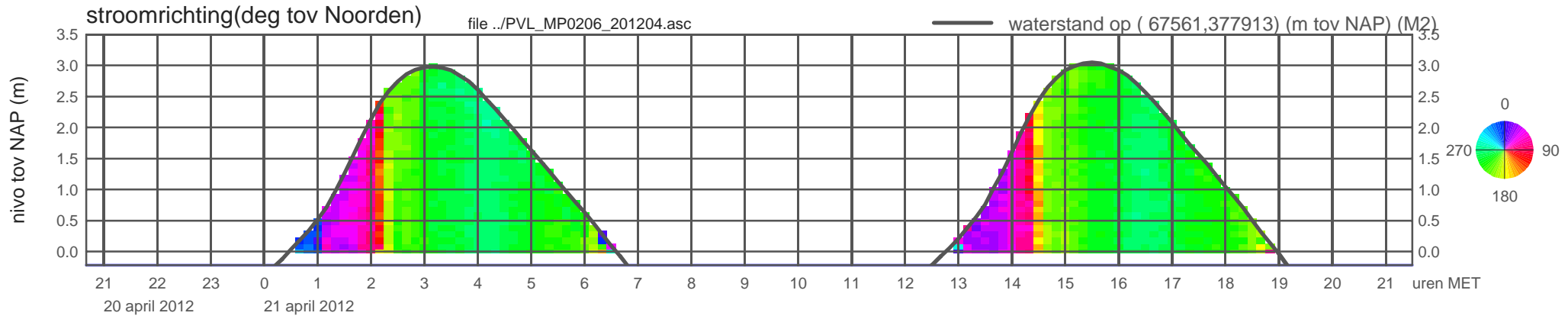
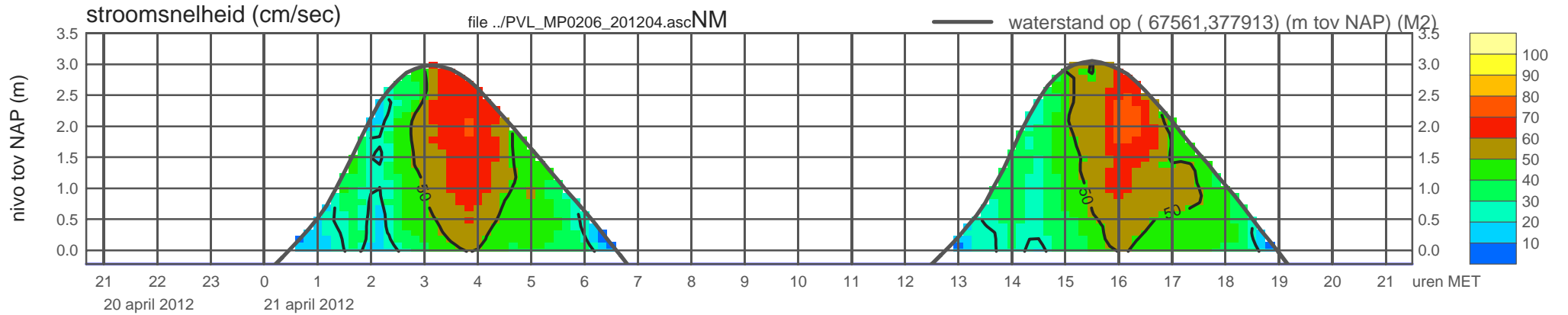
meetpunt PVL_MP0206_201204 (x=067561 , y=377913 ,bodem=NAP -0.22 m sensor=NAP -0.12 m)



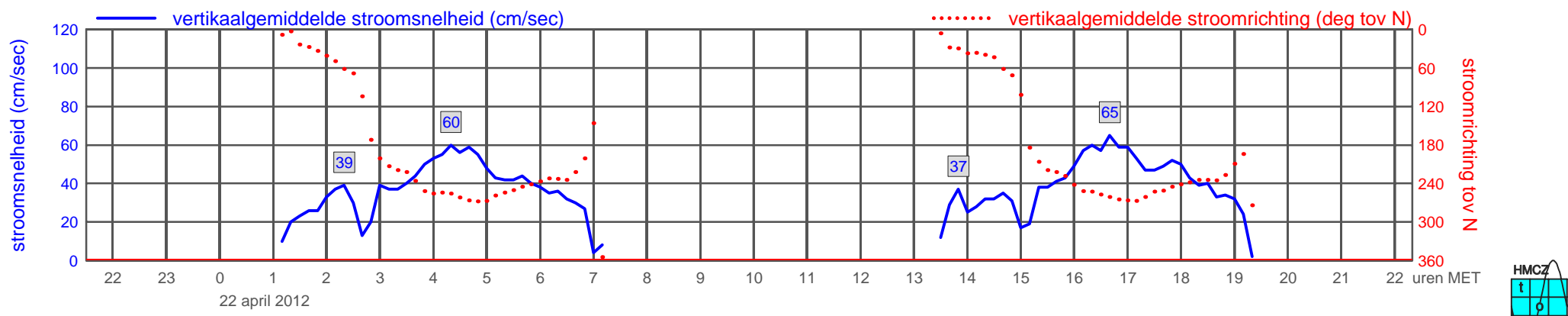
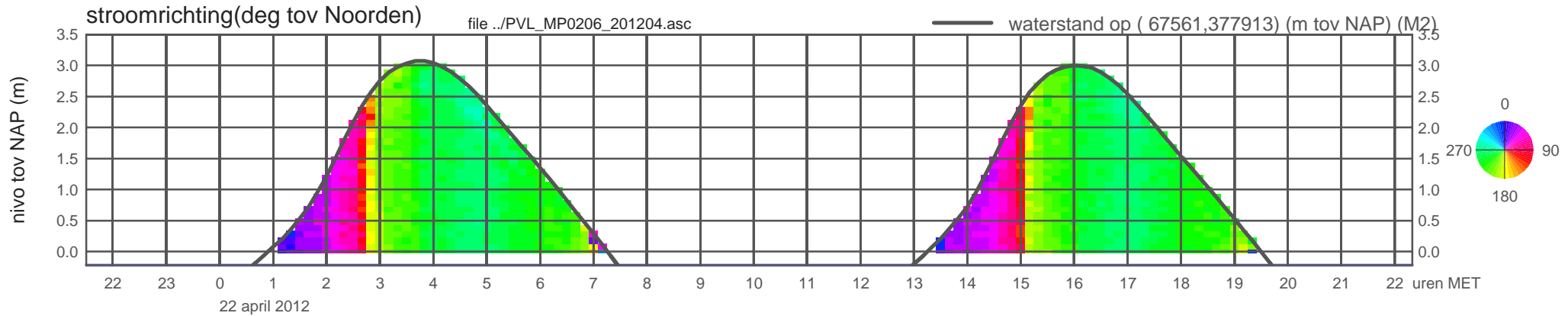
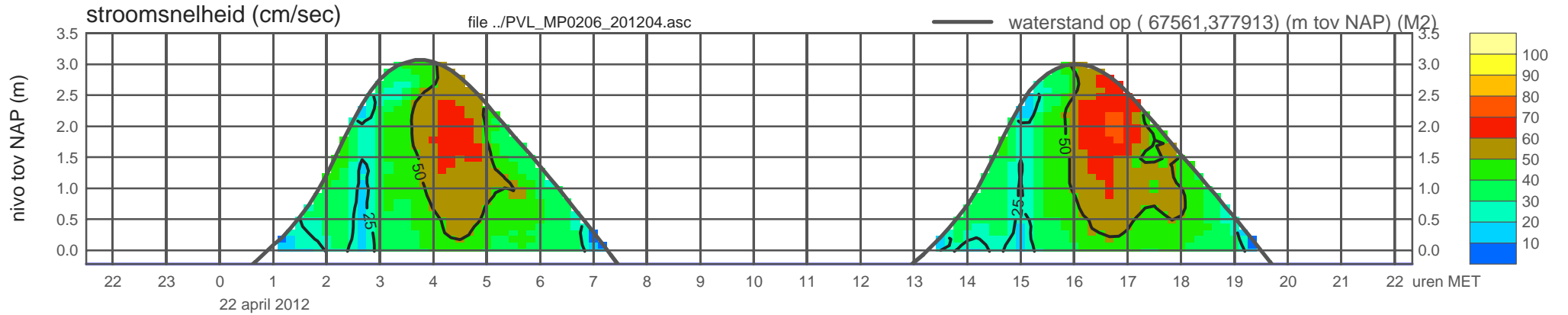
meetpunt PVL_MP0206_201204 (x=067561 , y=377913 , bodem=NAP -0.22 m sensor=NAP -0.12 m)



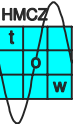
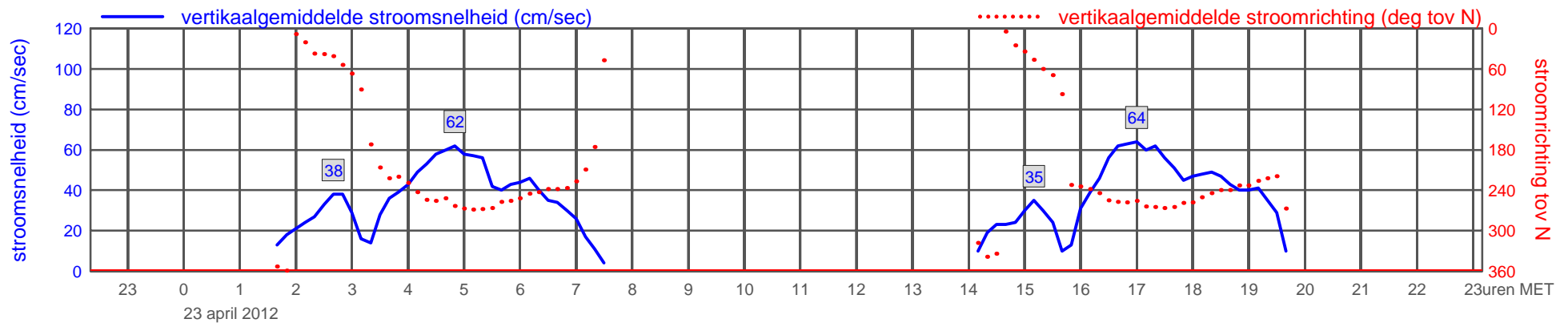
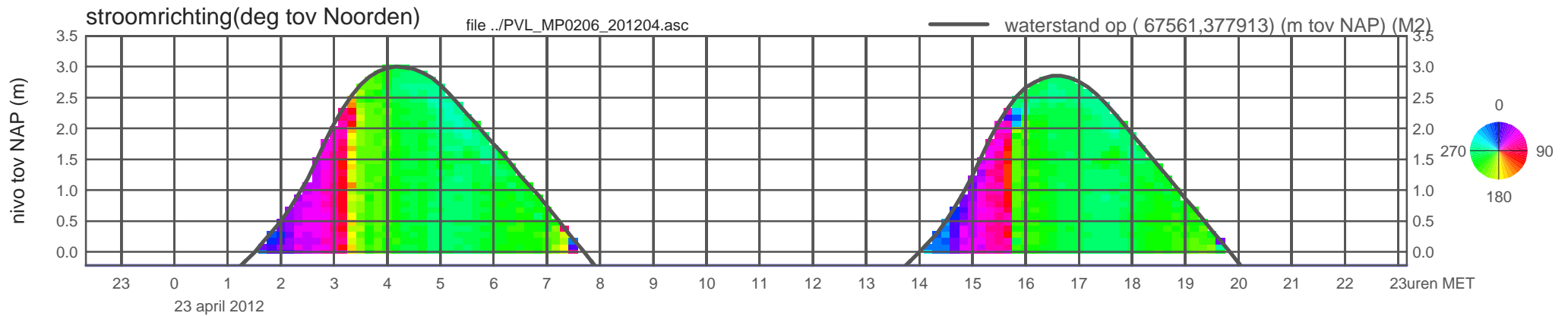
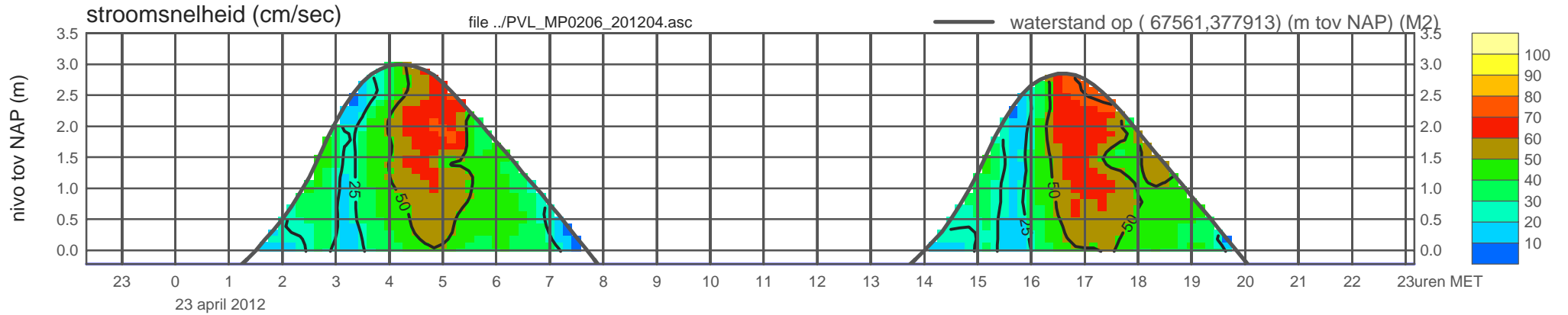
meetpunt PVL_MP0206_201204 (x=067561 , y=377913 ,bodem=NAP -0.22 m sensor=NAP -0.12 m)



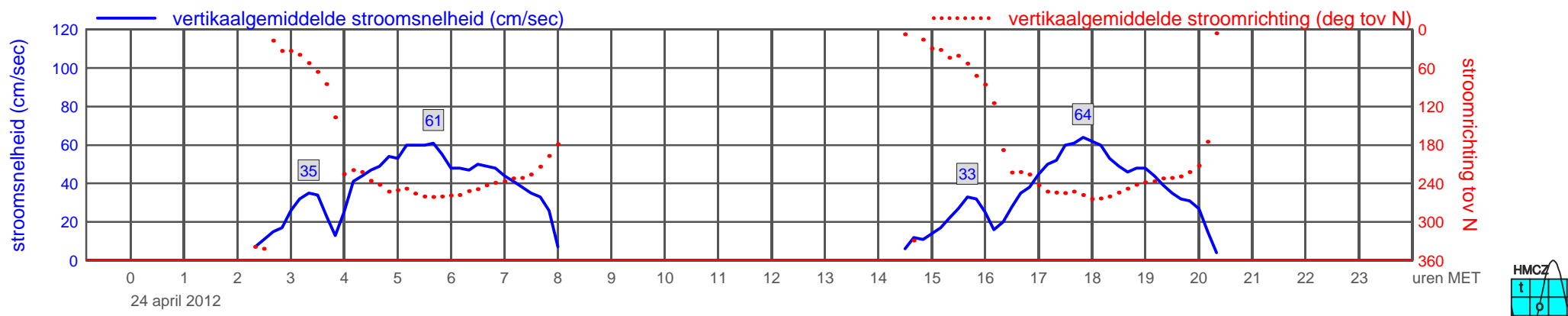
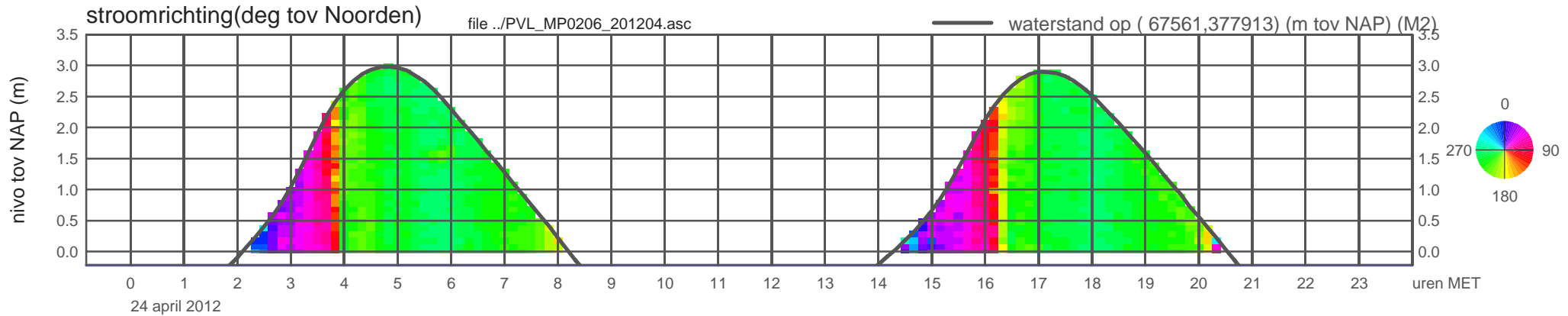
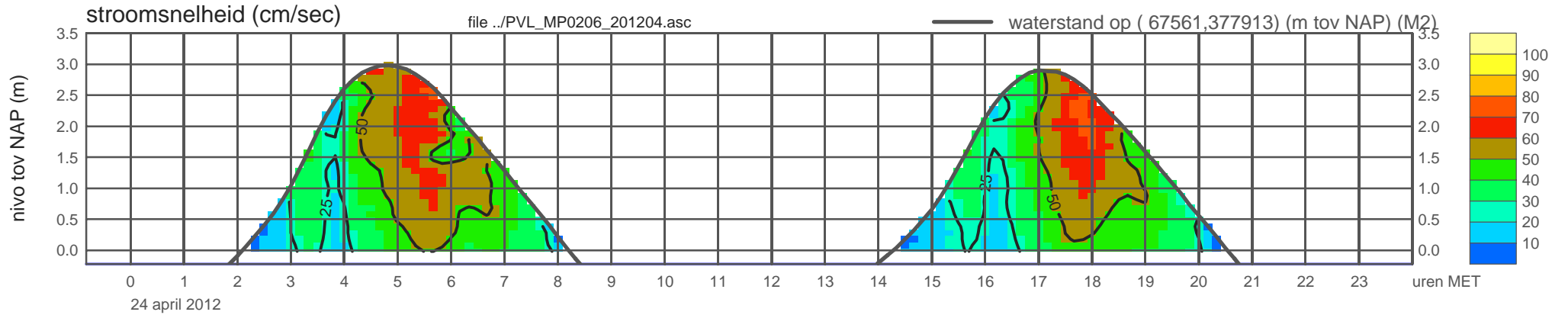
meetpunt PVL_MP0206_201204 (x=067561 , y=377913 ,bodem=NAP -0.22 m sensor=NAP -0.12 m)



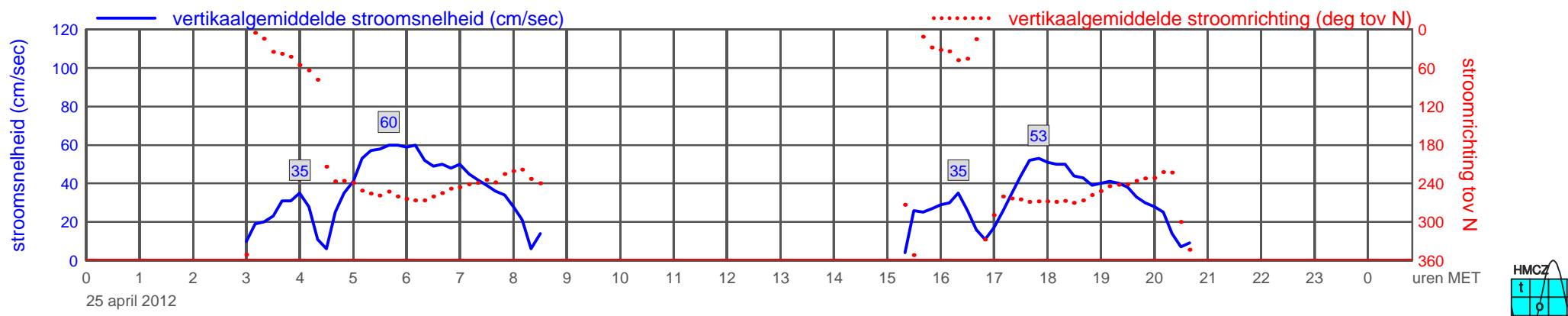
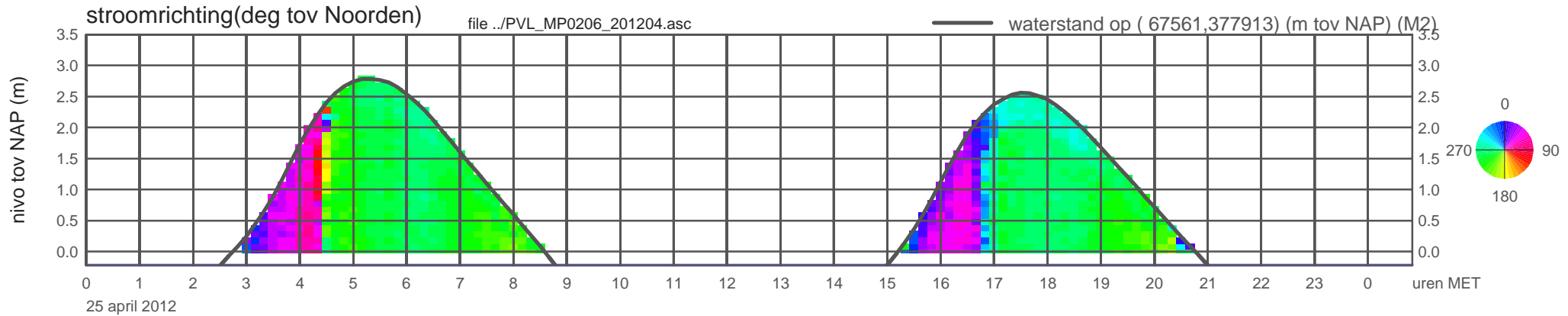
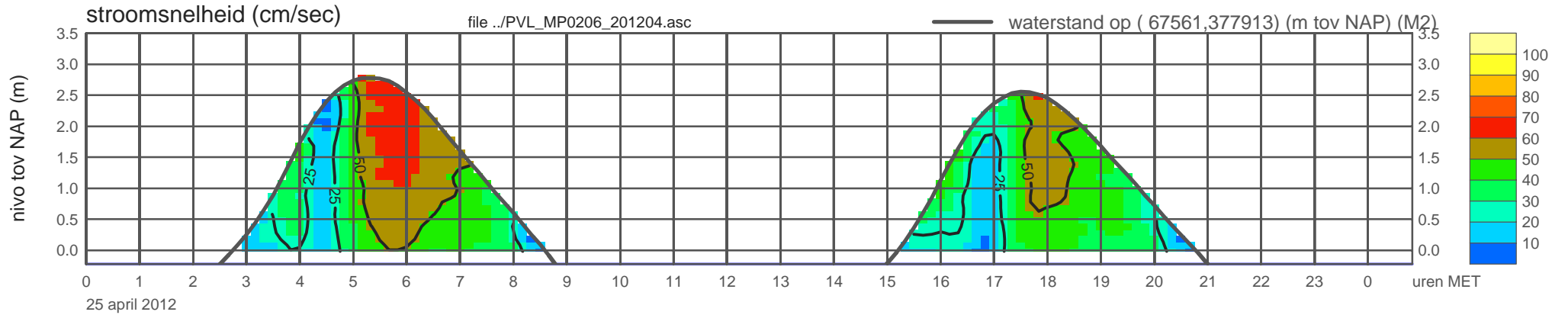
meetpunt PVL_MP0206_201204 (x=067561 , y=377913 ,bodem=NAP -0.22 m sensor=NAP -0.12 m)



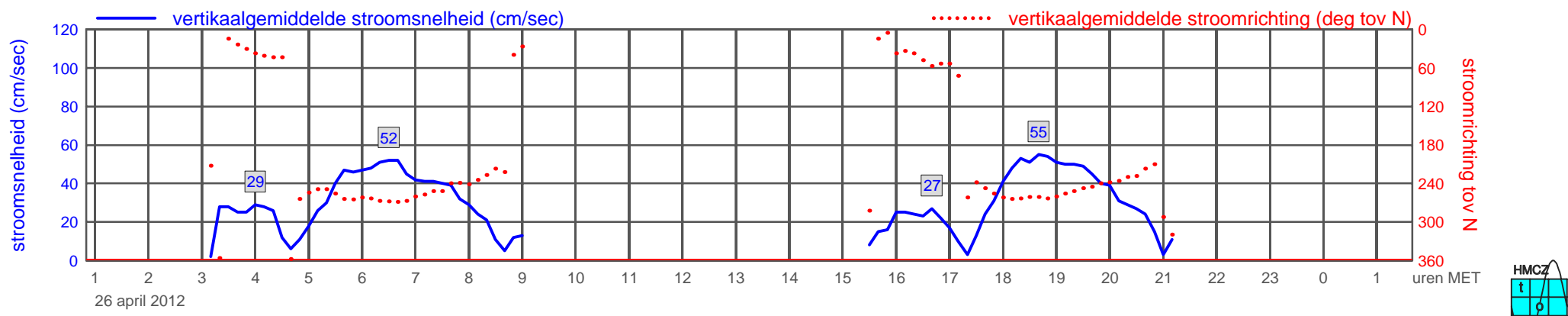
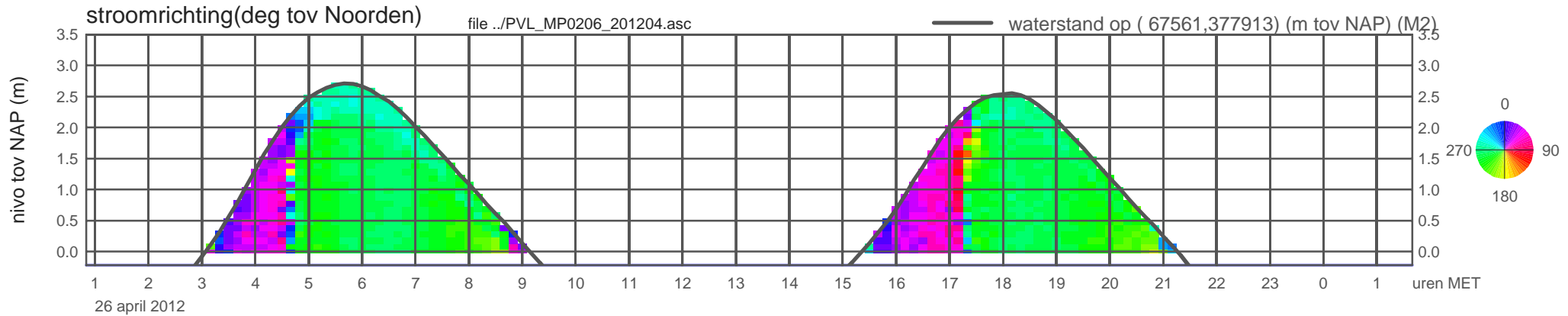
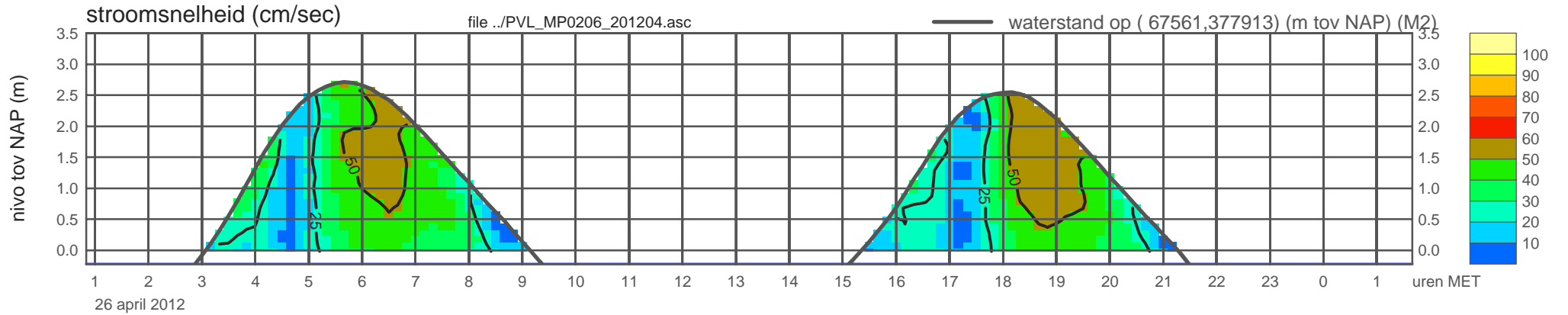
meetpunt PVL_MP0206_201204 (x=067561 , y=377913 ,bodem=NAP -0.22 m sensor=NAP -0.12 m)



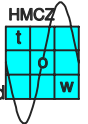
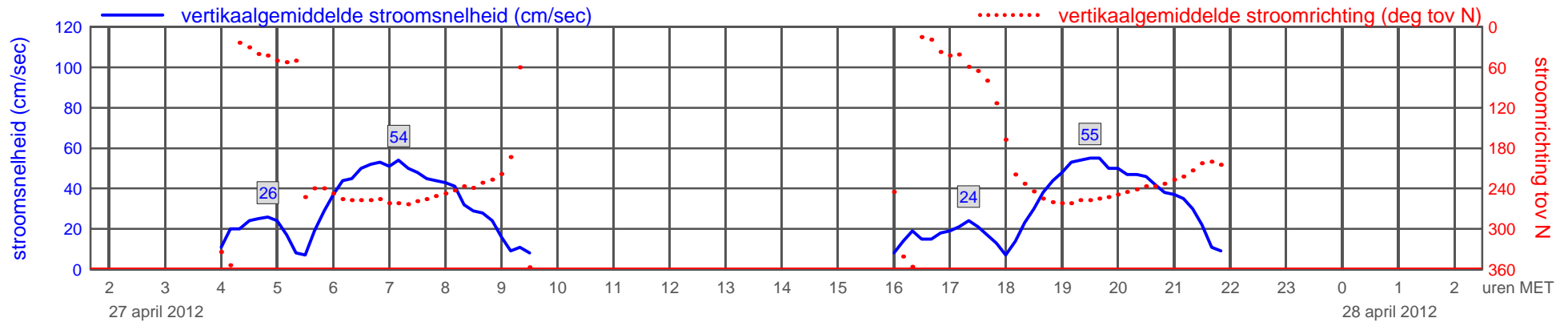
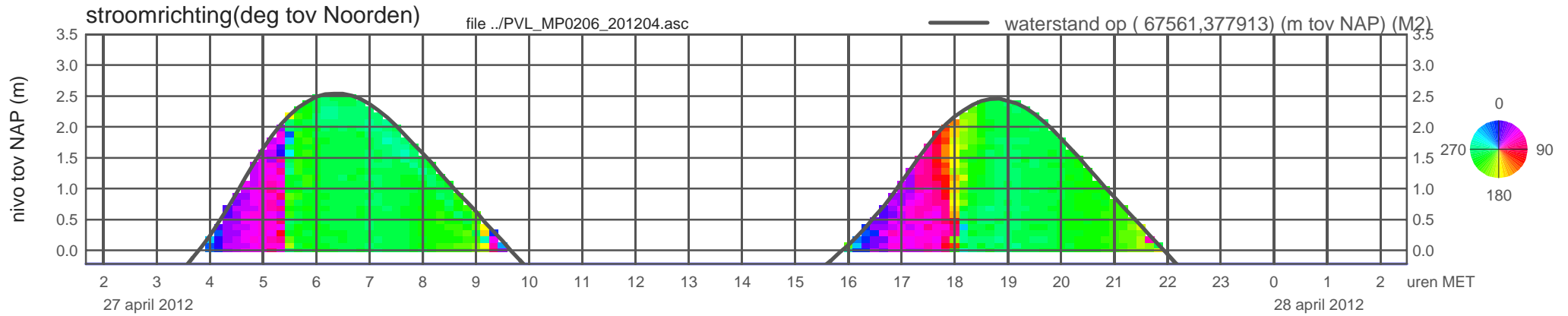
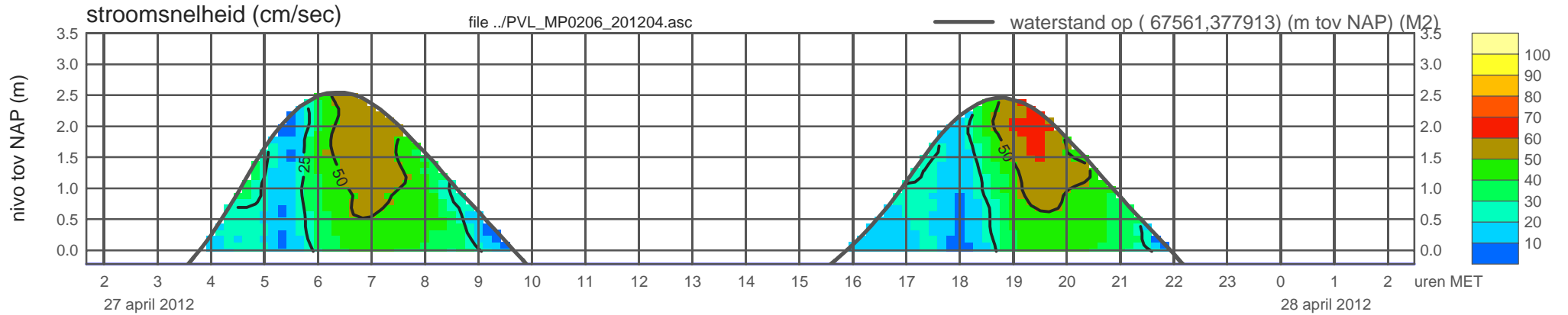
meetpunt PVL_MP0206_201204 (x=067561 , y=377913 ,bodem=NAP -0.22 m sensor=NAP -0.12 m)



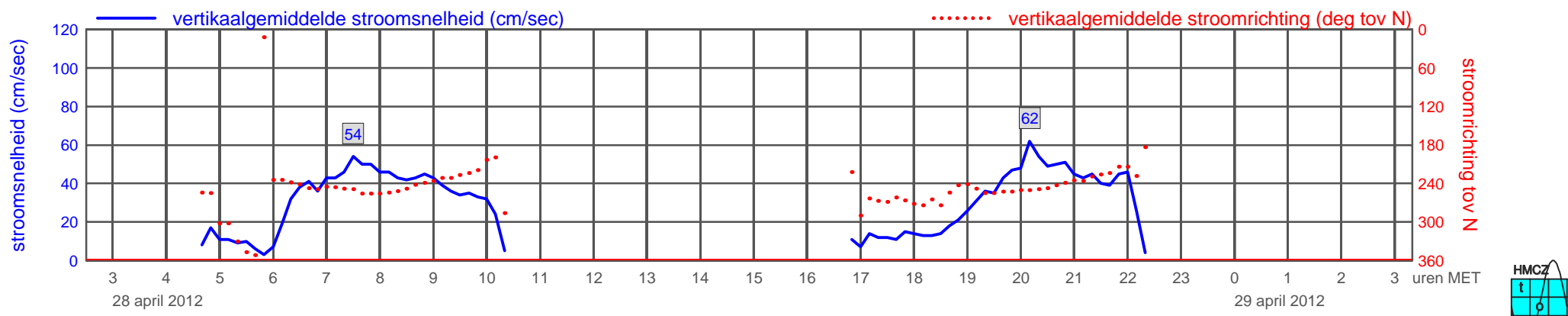
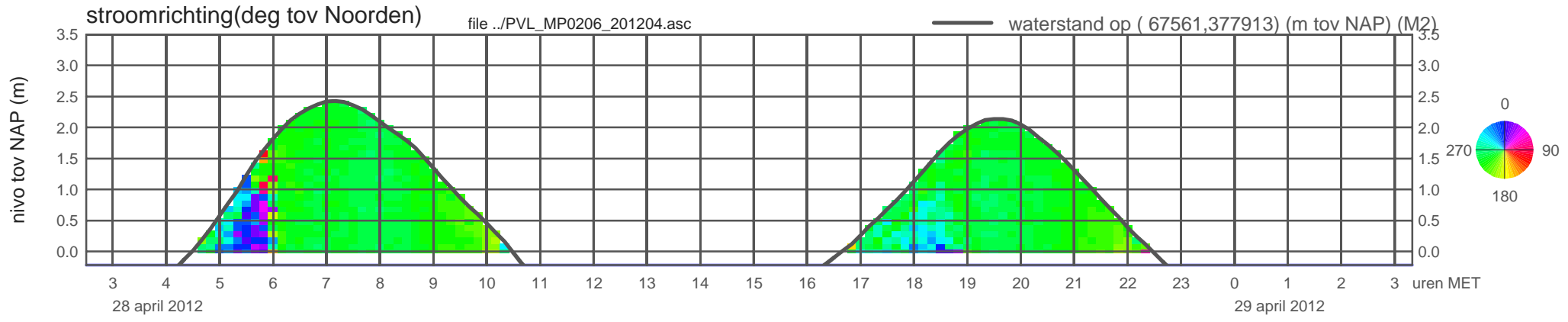
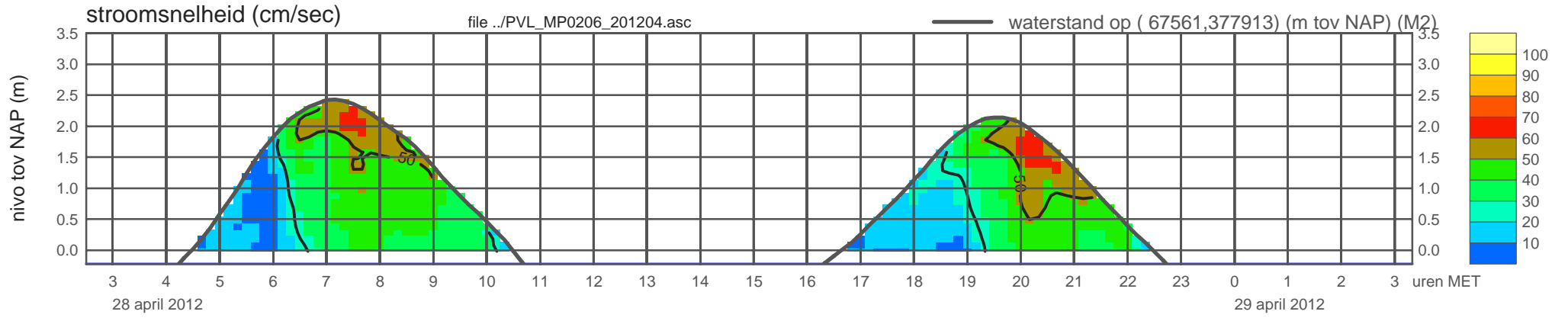
meetpunt PVL_MP0206_201204 (x=067561 , y=377913 ,bodem=NAP -0.22 m sensor=NAP -0.12 m)



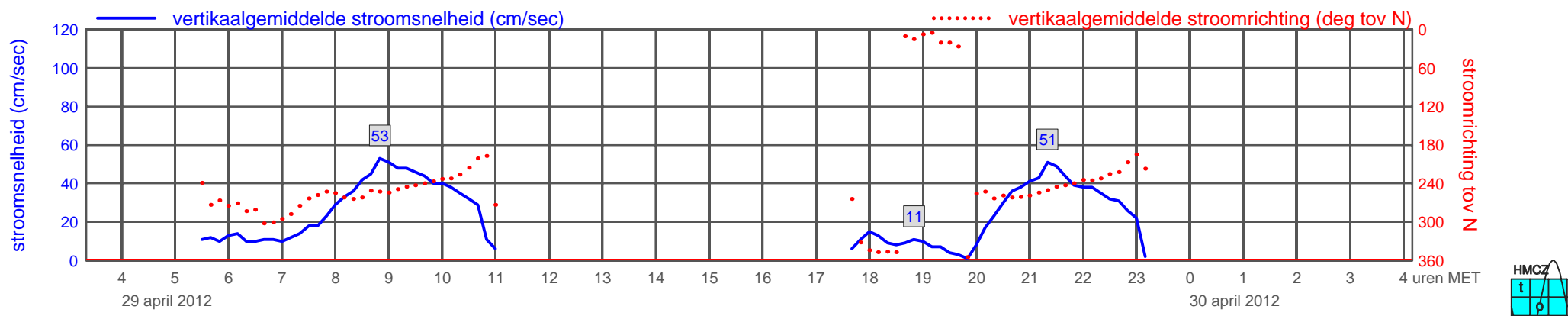
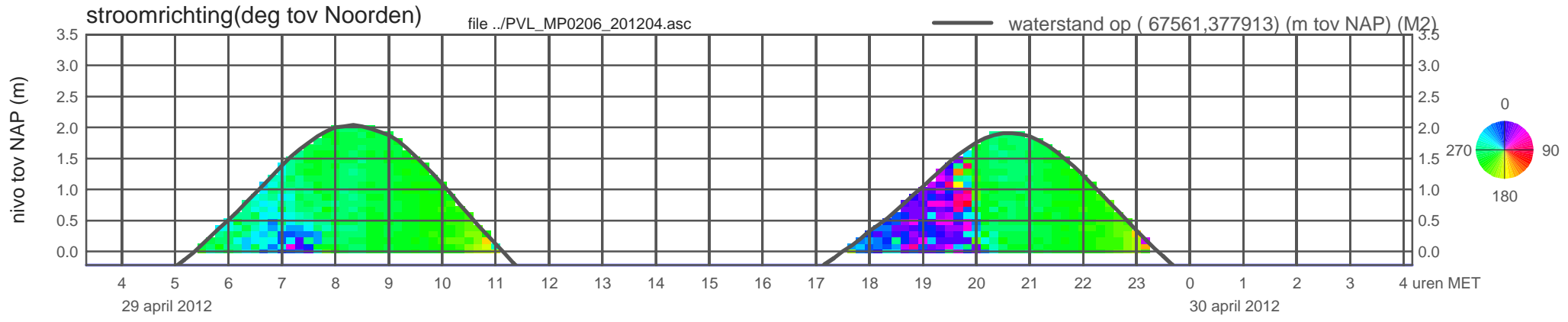
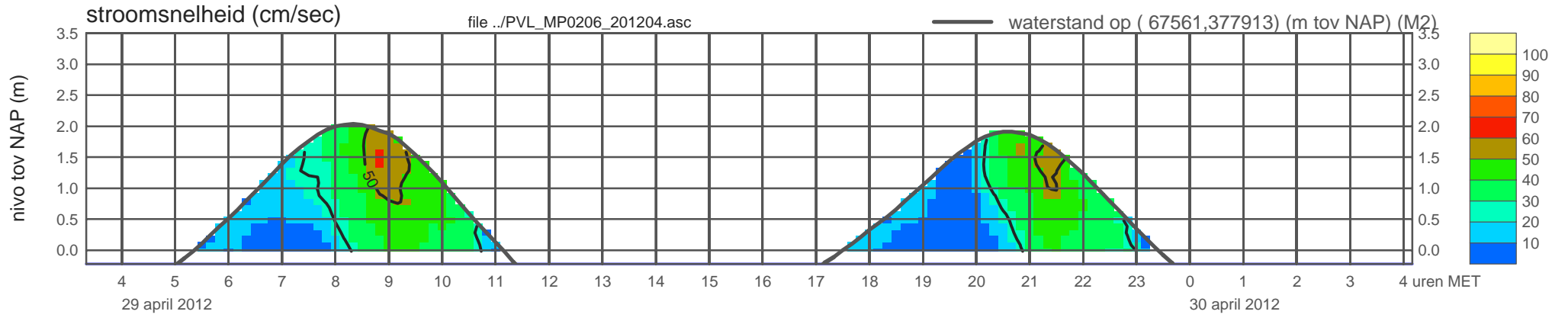
meetpunt PVL_MP0206_201204 (x=067561 , y=377913 , bodem=NAP -0.22 m sensor=NAP -0.12 m)



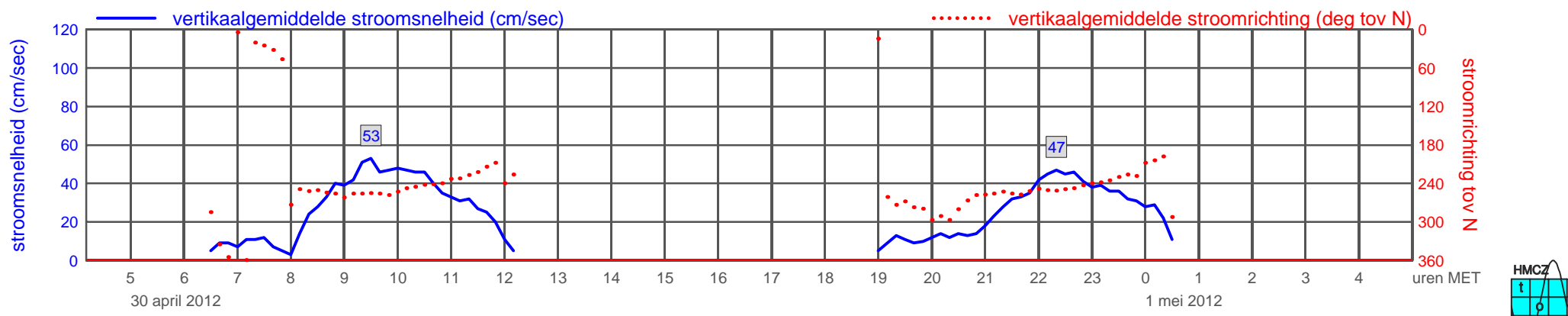
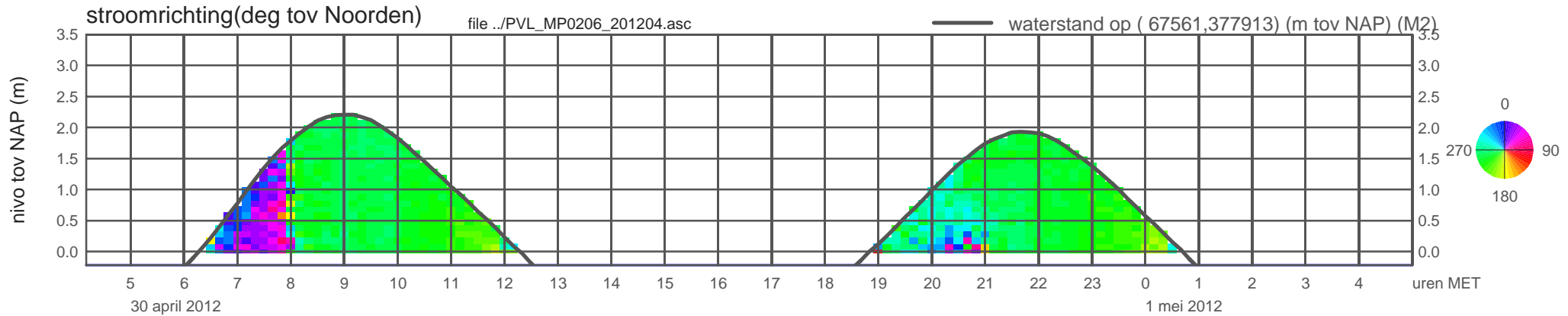
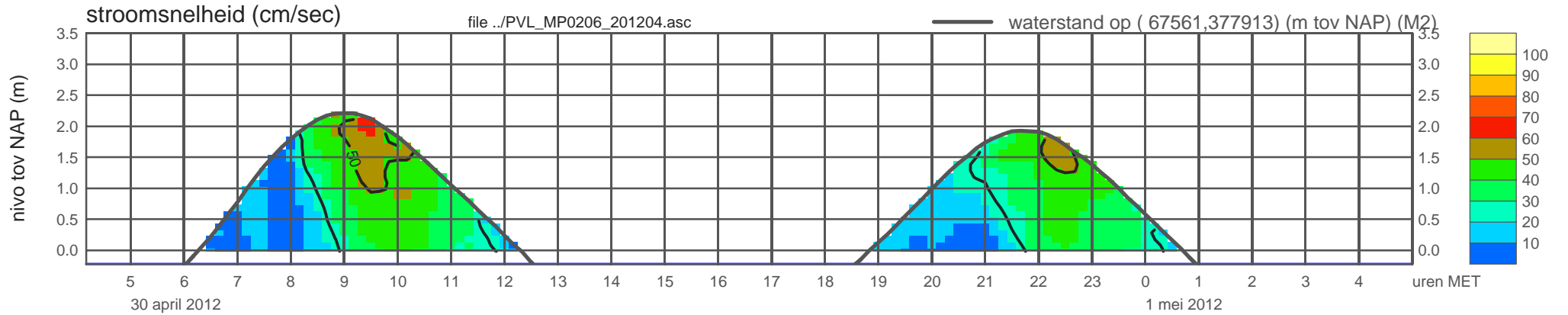
meetpunt PVL_MP0206_201204 (x=067561 , y=377913 ,bodem=NAP -0.22 m sensor=NAP -0.12 m)



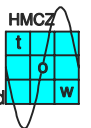
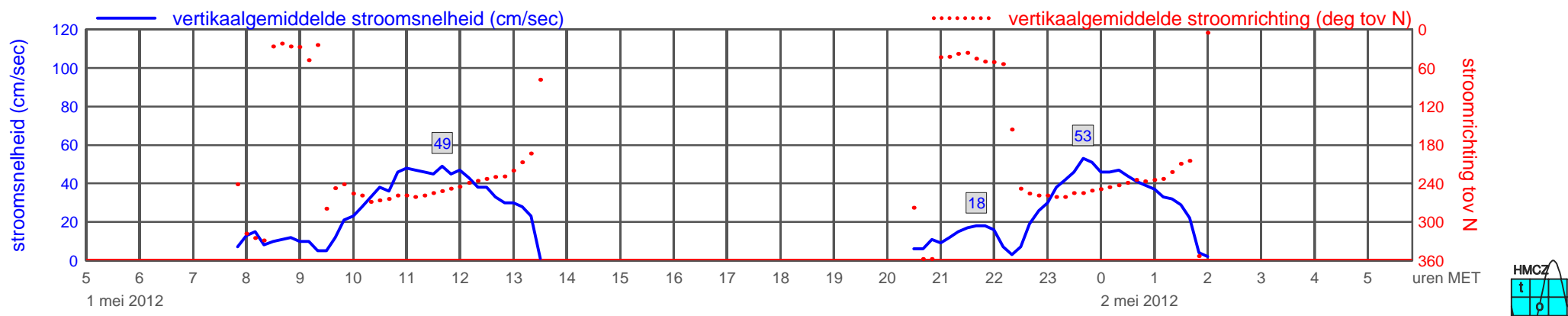
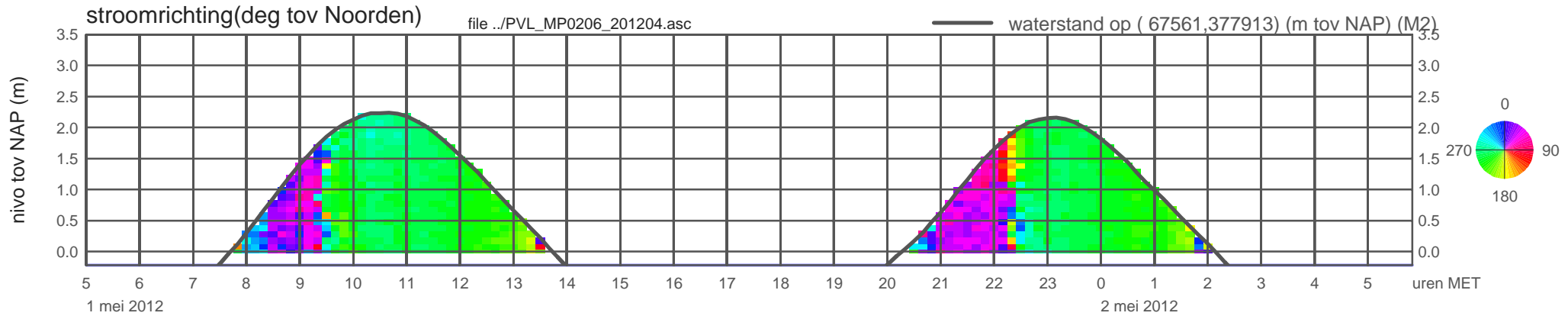
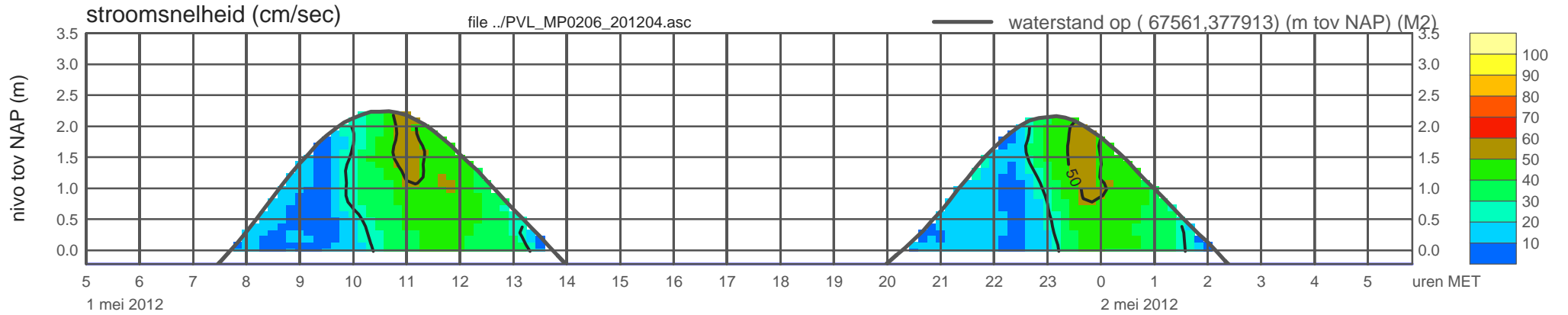
meetpunt PVL_MP0206_201204 (x=067561 , y=377913 ,bodem=NAP -0.22 m sensor=NAP -0.12 m)



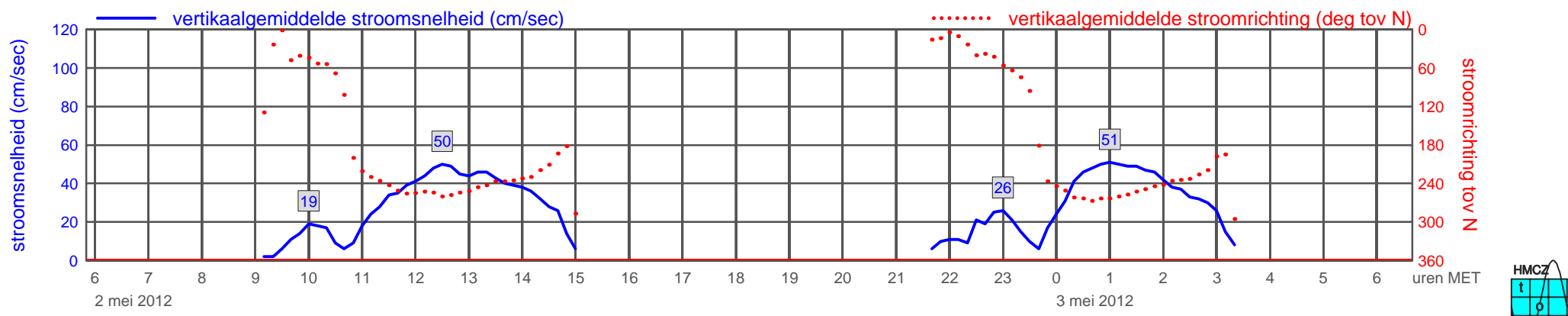
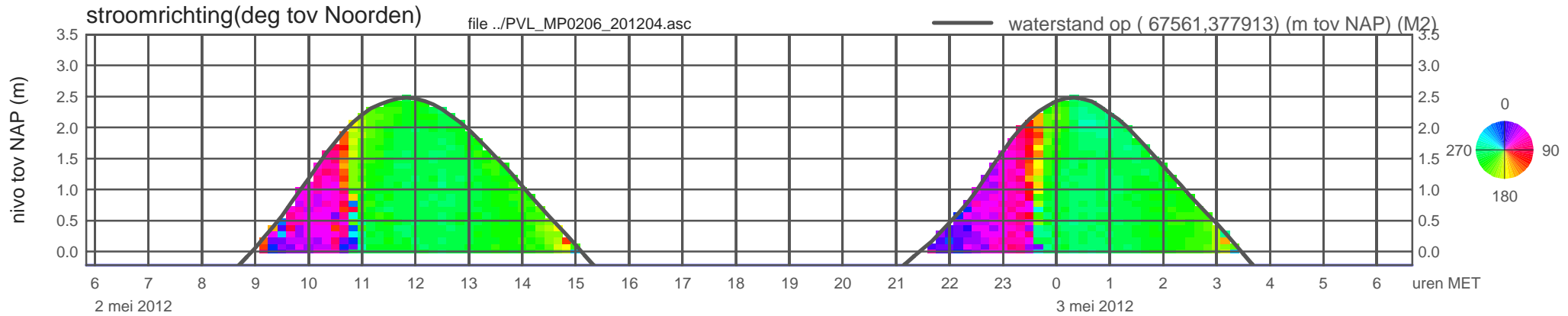
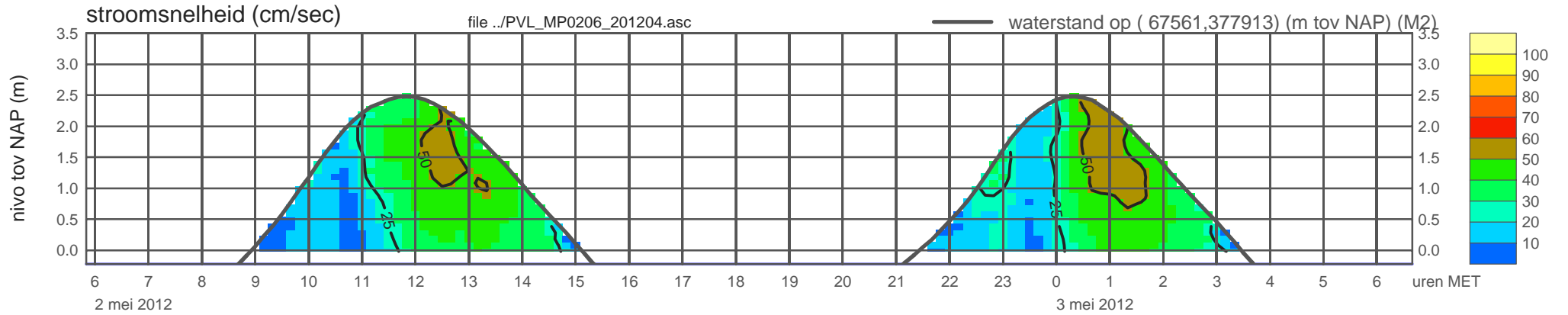
meetpunt PVL_MP0206_201204 (x=067561 , y=377913 ,bodem=NAP -0.22 m sensor=NAP -0.12 m)



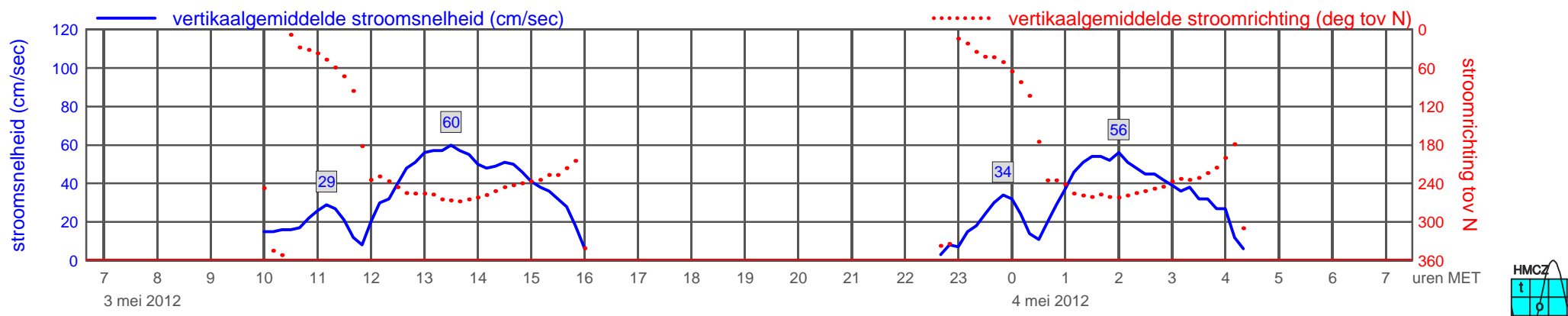
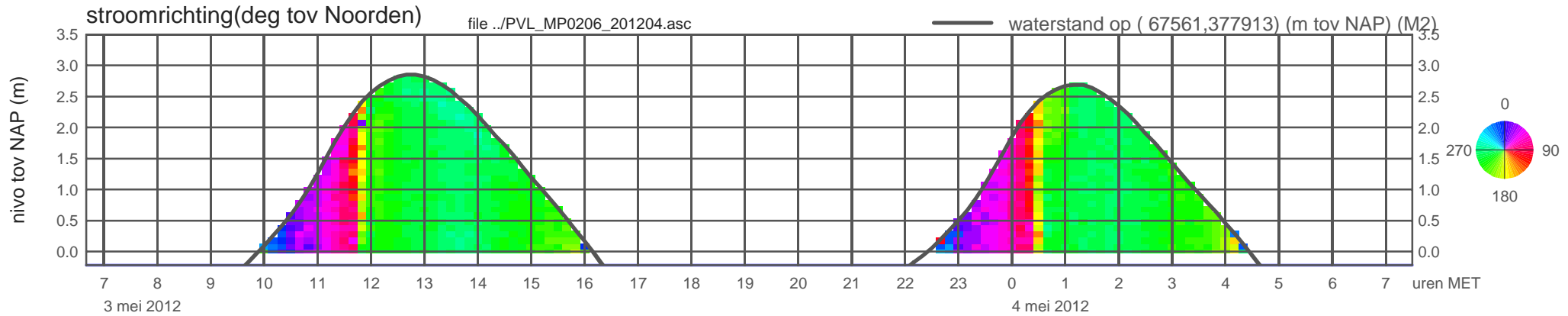
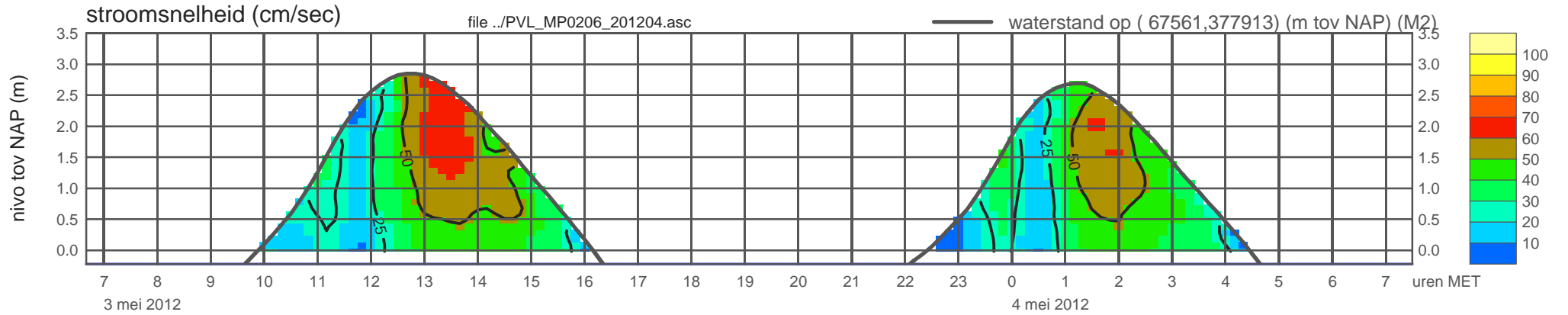
meetpunt PVL_MP0206_201204 (x=067561 , y=377913 ,bodem=NAP -0.22 m sensor=NAP -0.12 m)



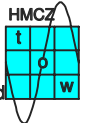
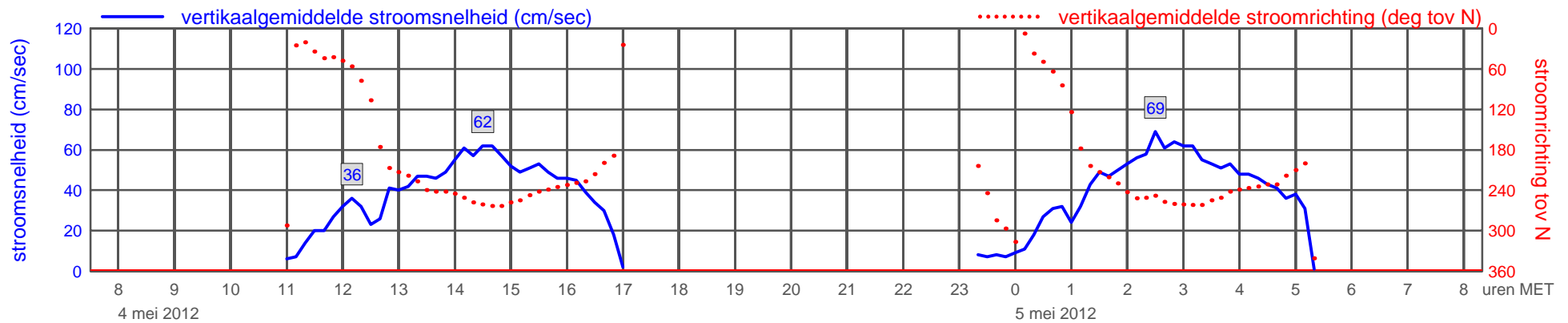
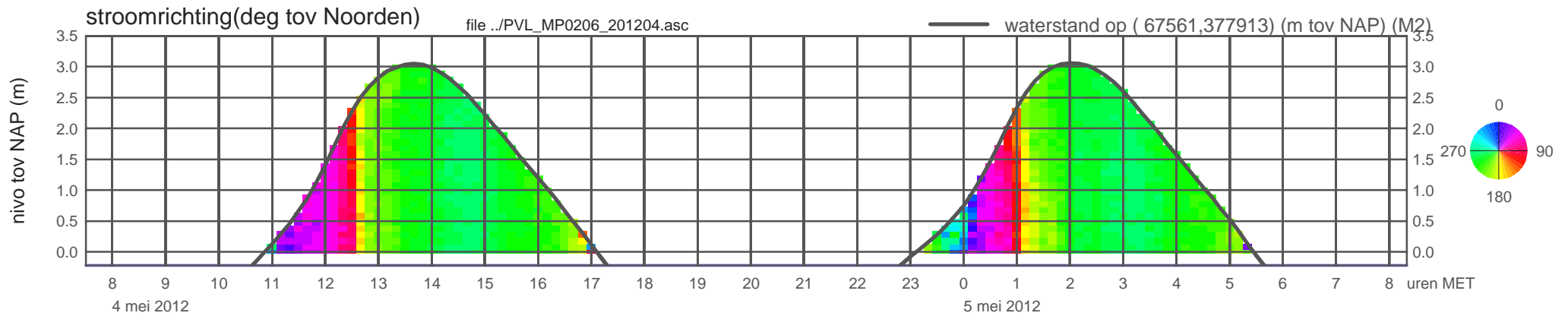
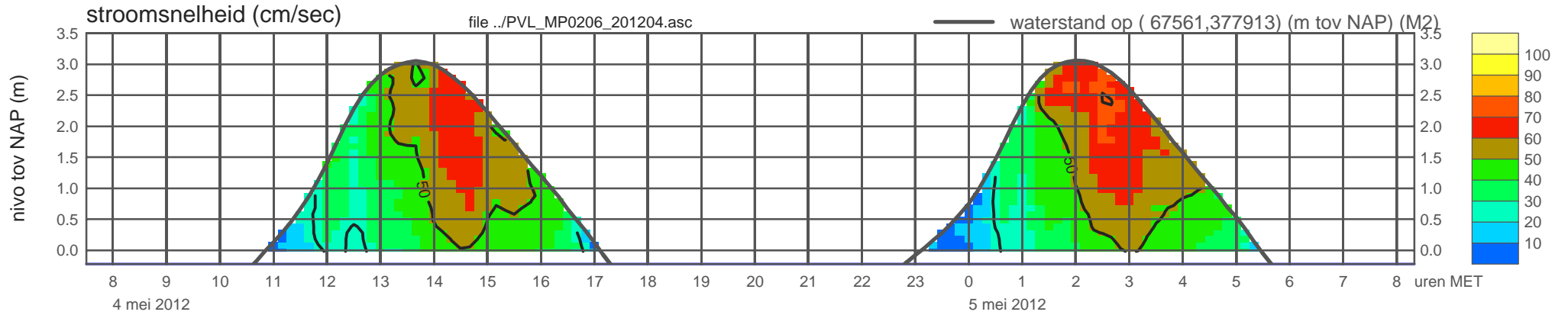
meetpunt PVL_MP0206_201204 (x=067561 , y=377913 ,bodem=NAP -0.22 m sensor=NAP -0.12 m)



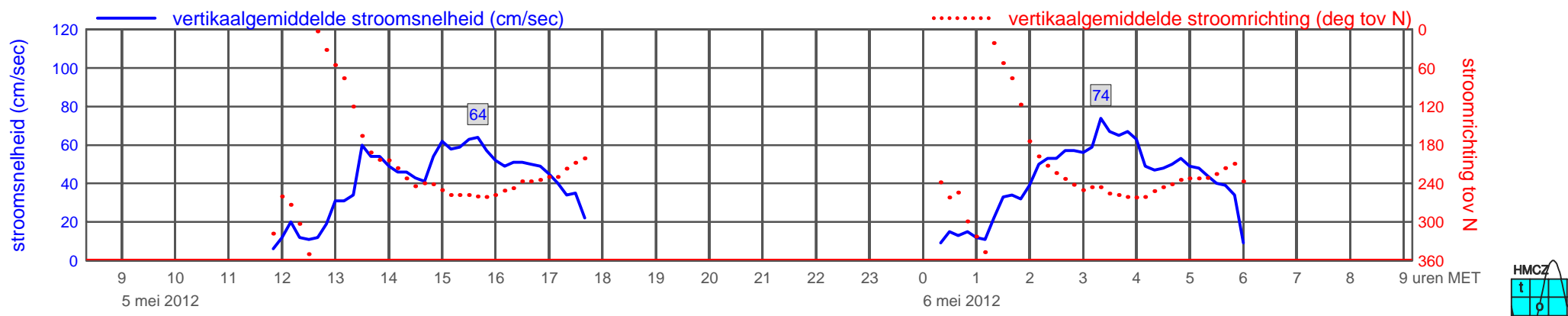
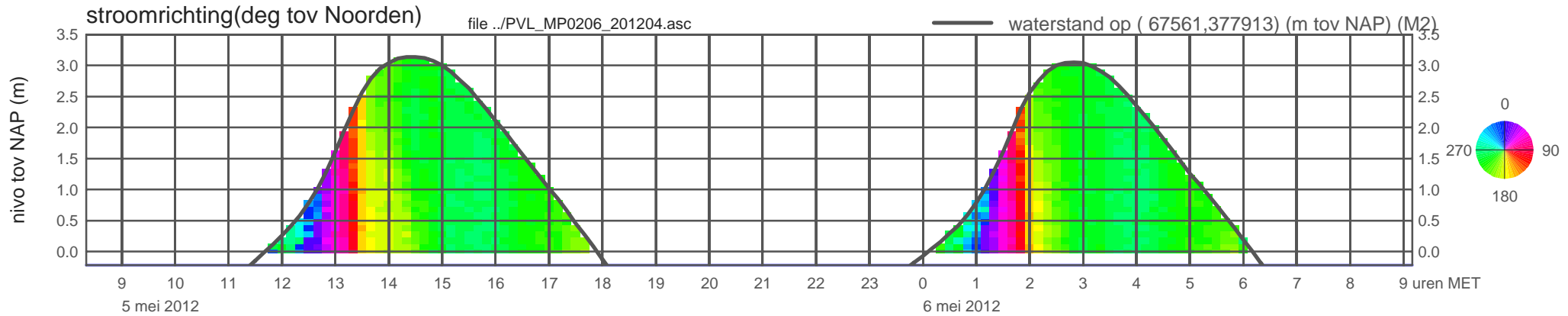
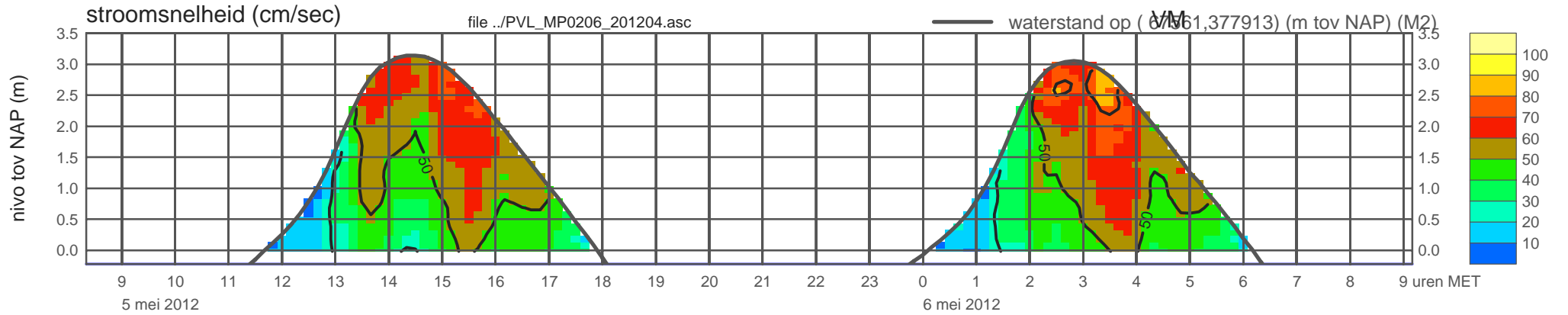
meetpunt PVL_MP0206_201204 (x=067561 , y=377913 ,bodem=NAP -0.22 m sensor=NAP -0.12 m)



meetpunt PVL_MP0206_201204 (x=067561 , y=377913 ,bodem=NAP -0.22 m sensor=NAP -0.12 m)

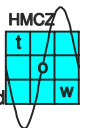
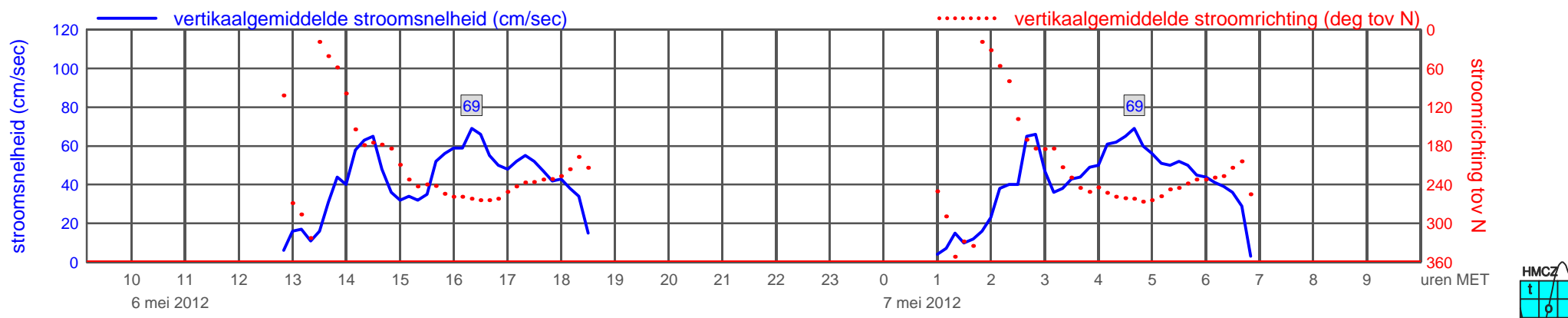
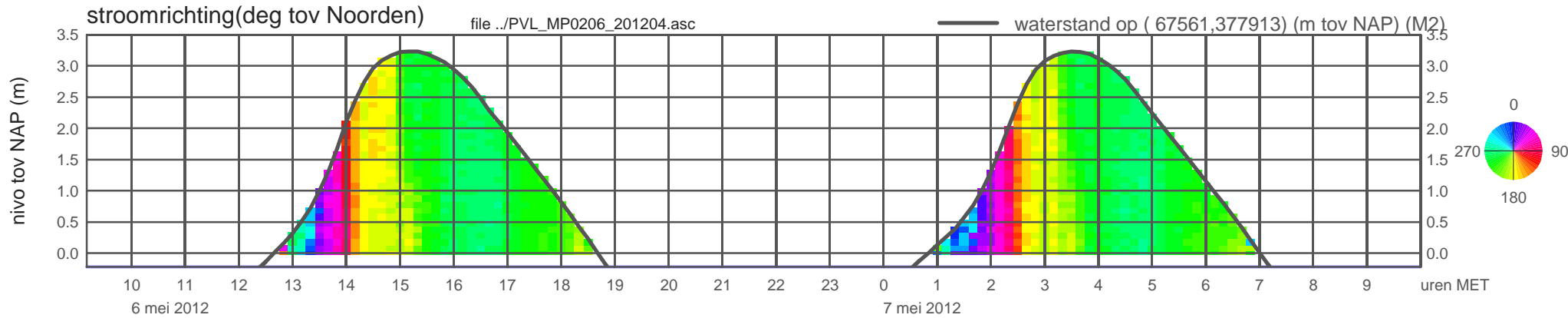
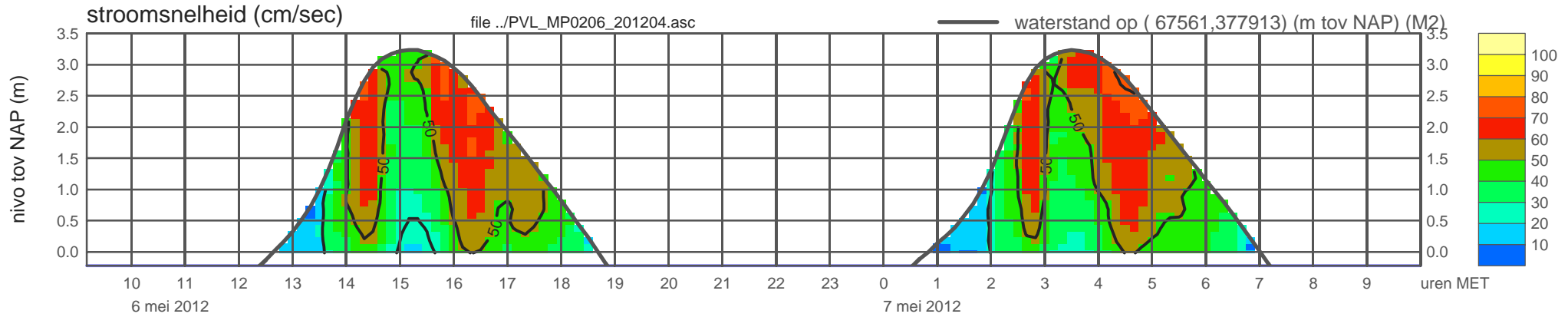


meetpunt PVL_MP0206_201204 (x=067561 , y=377913 ,bodem=NAP -0.22 m sensor=NAP -0.12 m)



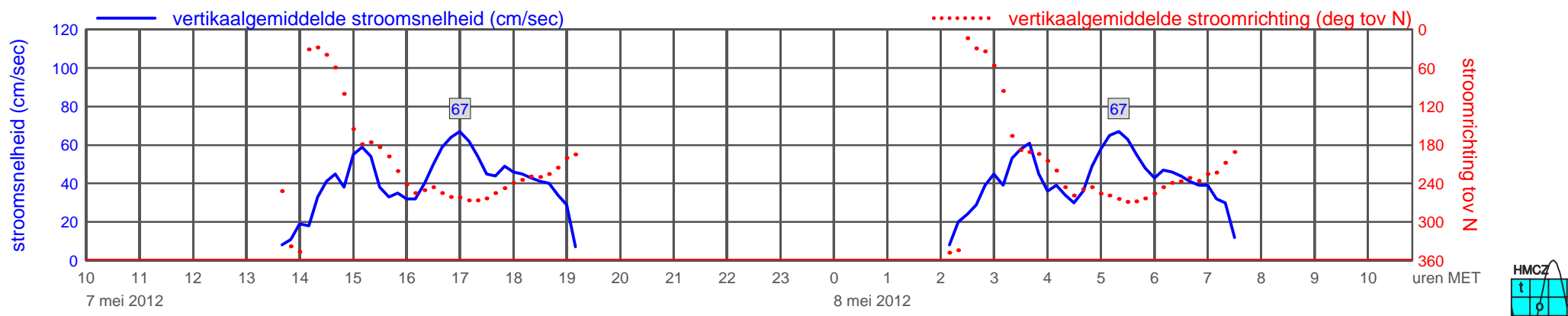
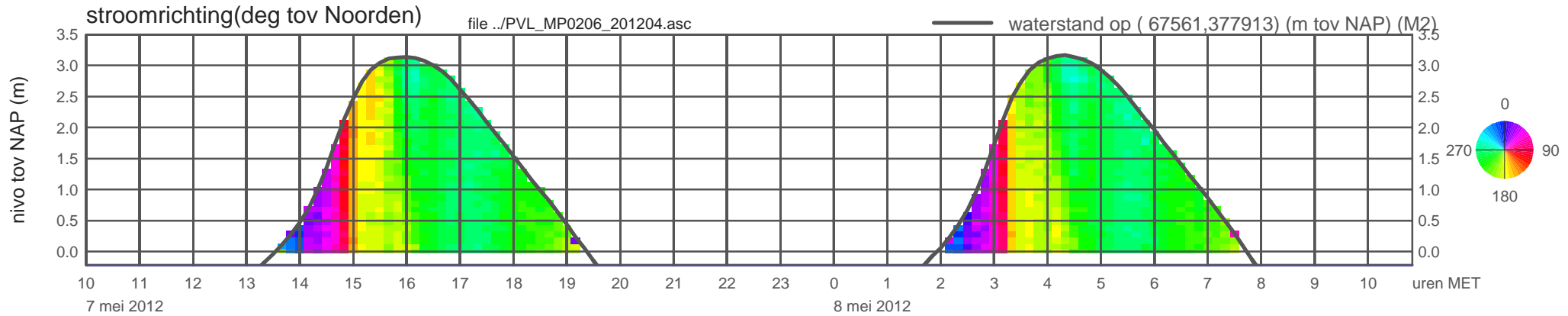
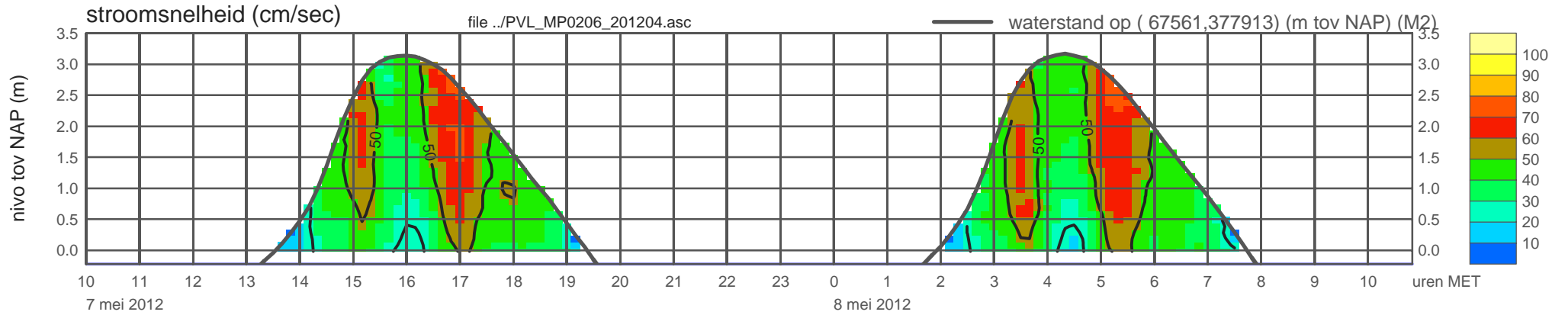
rijkswaterstaat zeeland

meetpunt PVL_MP0206_201204 (x=067561 , y=377913 ,bodem=NAP -0.22 m sensor=NAP -0.12 m)

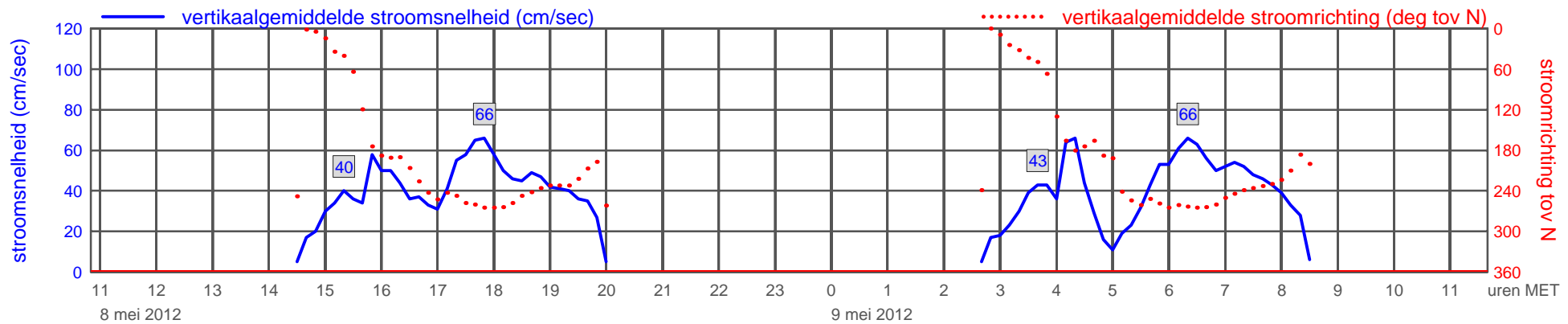
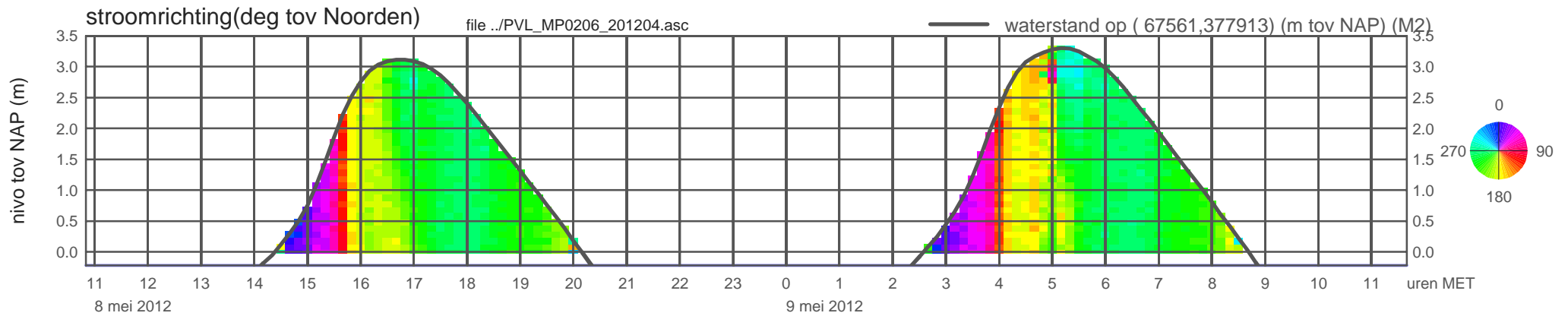
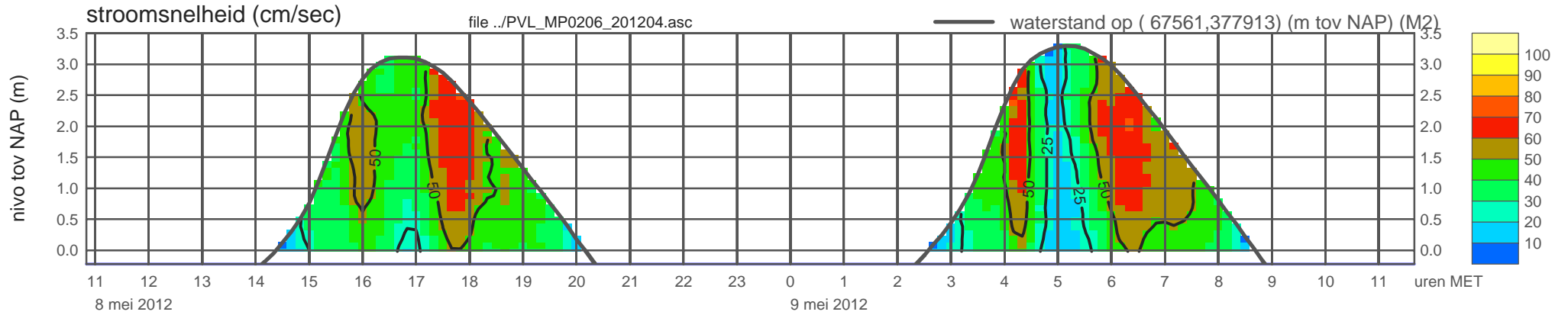


rijkswaterstaat zeeland

meetpunt PVL_MP0206_201204 (x=067561 , y=377913 ,bodem=NAP -0.22 m sensor=NAP -0.12 m)



meetpunt PVL_MP0206_201204 (x=067561 , y=377913 , bodem=NAP -0.22 m sensor=NAP -0.12 m)



meetpunt PVL_MP0206_201204 (x=067561 , y=377913 , bodem=NAP -0.22 m sensor=NAP -0.12 m)

