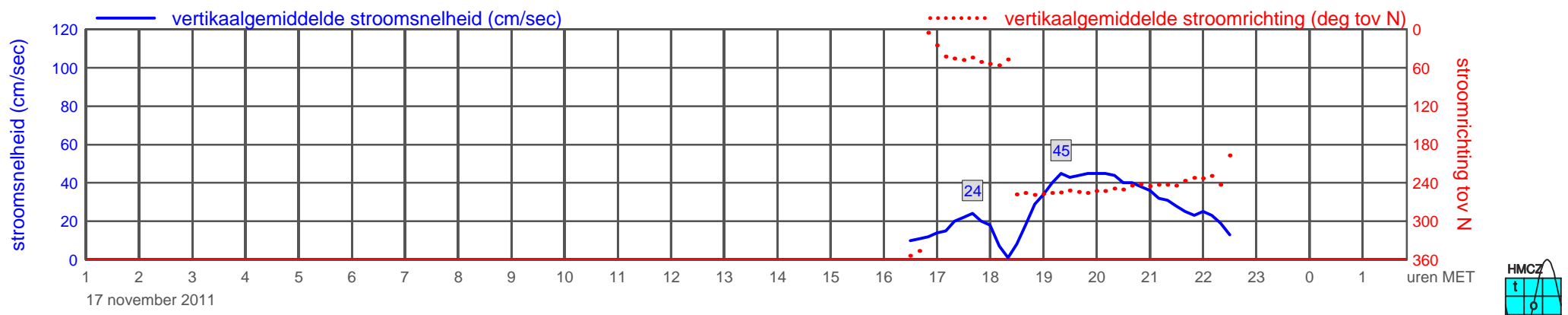
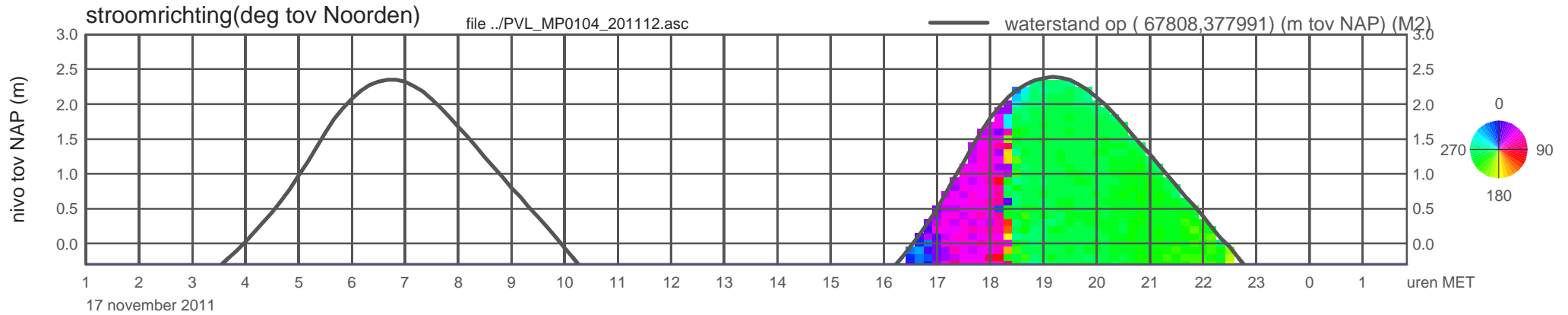
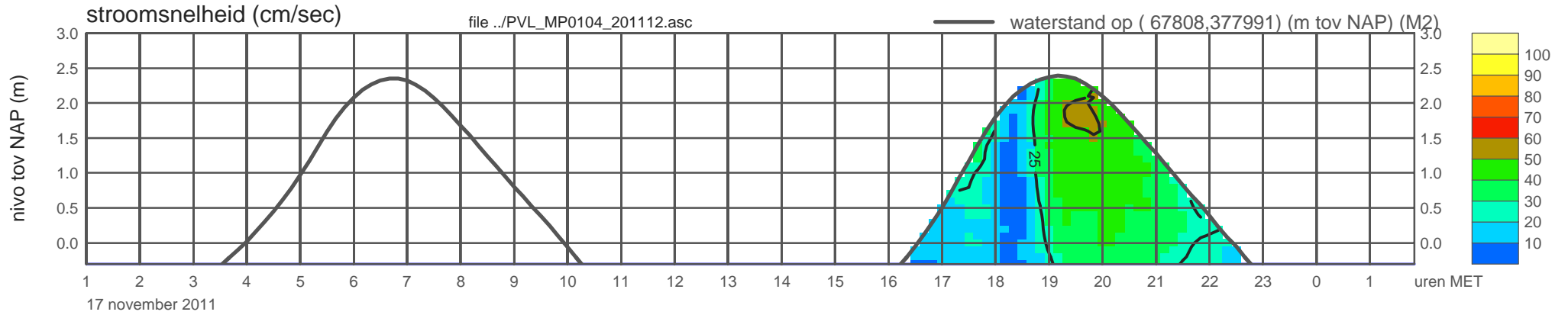
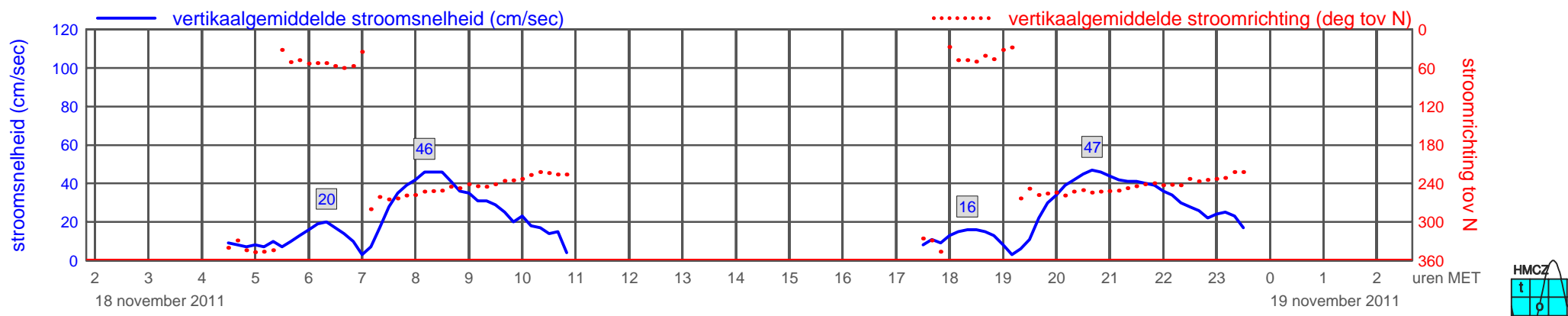
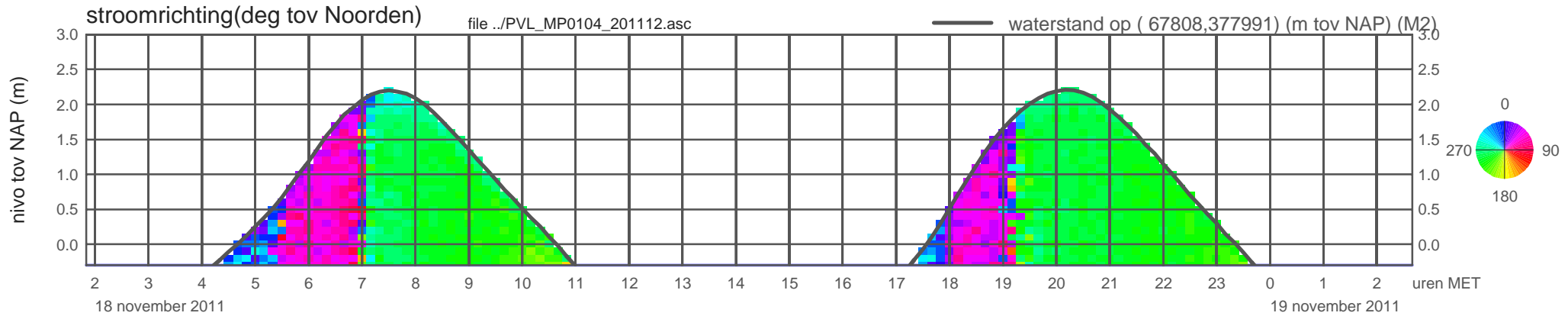
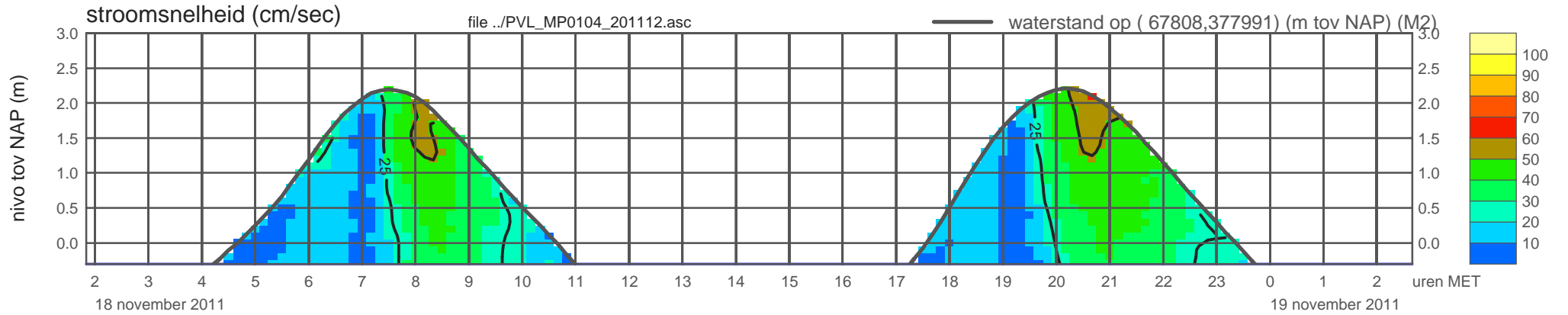


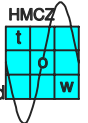
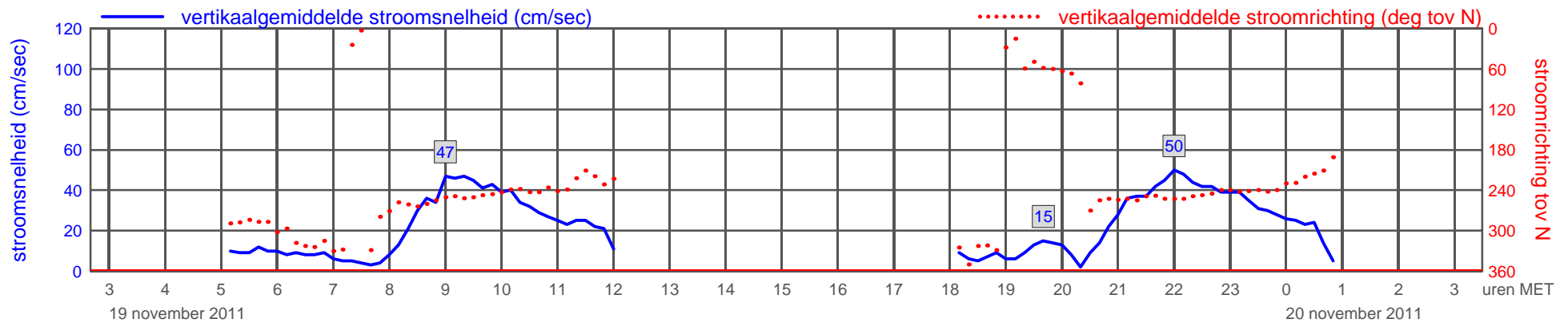
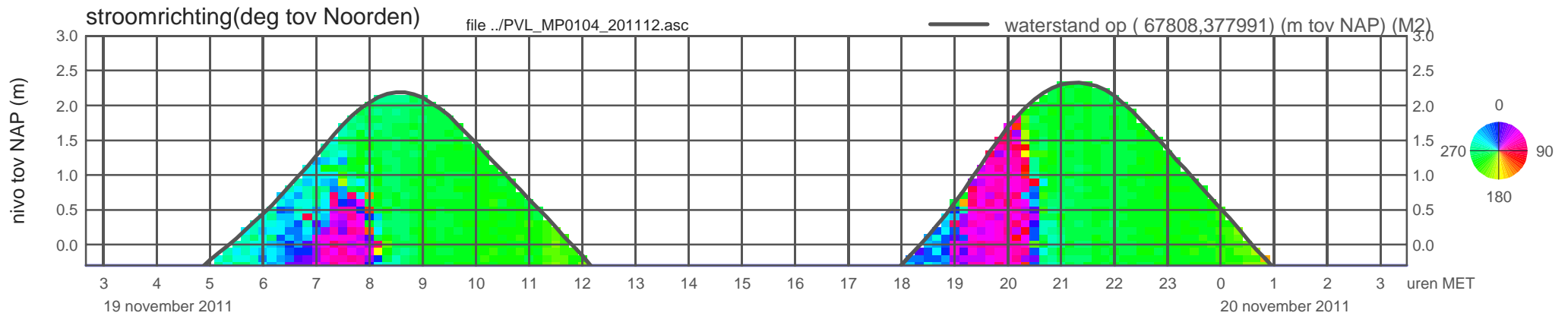
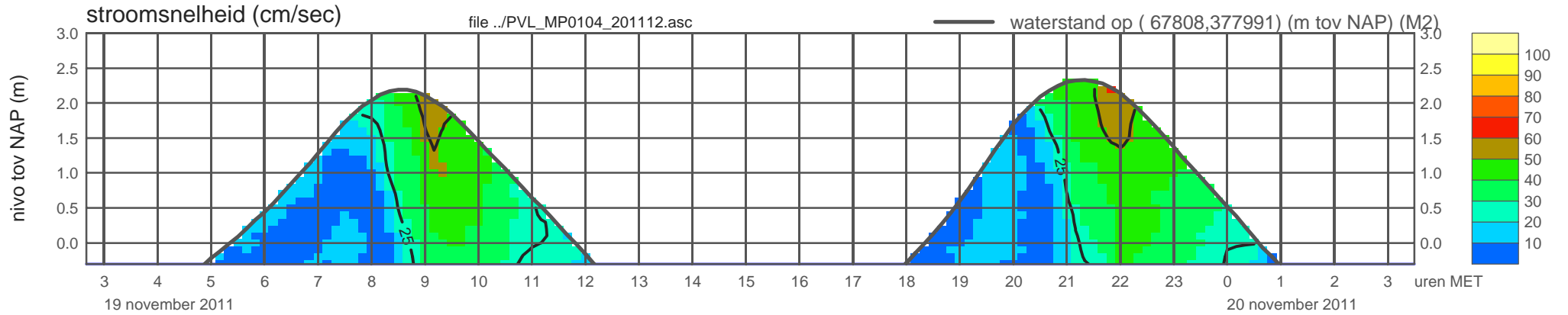
meetpunt PVL\_MP0104\_201112 ( x=067808 , y=377991 , bodem=NAP -0.30 m sensor=NAP -0.40 m)



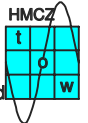
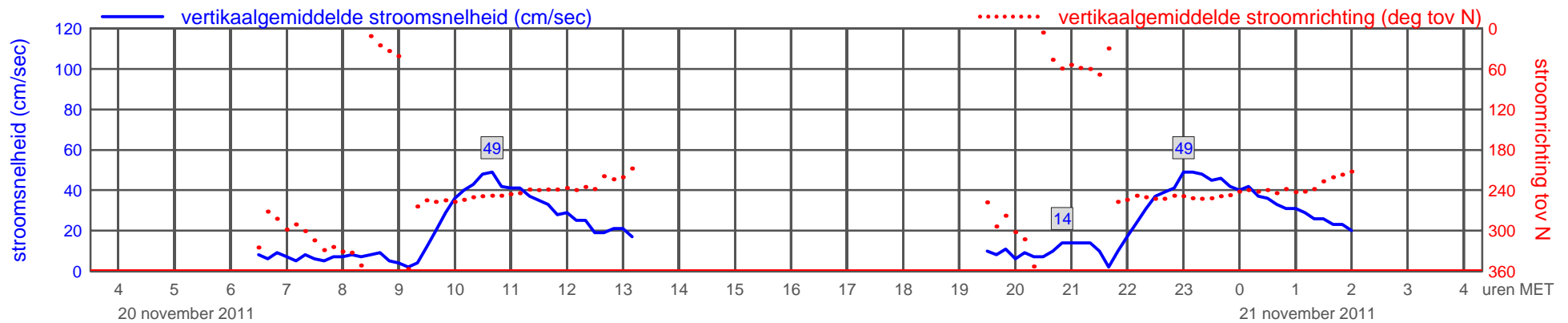
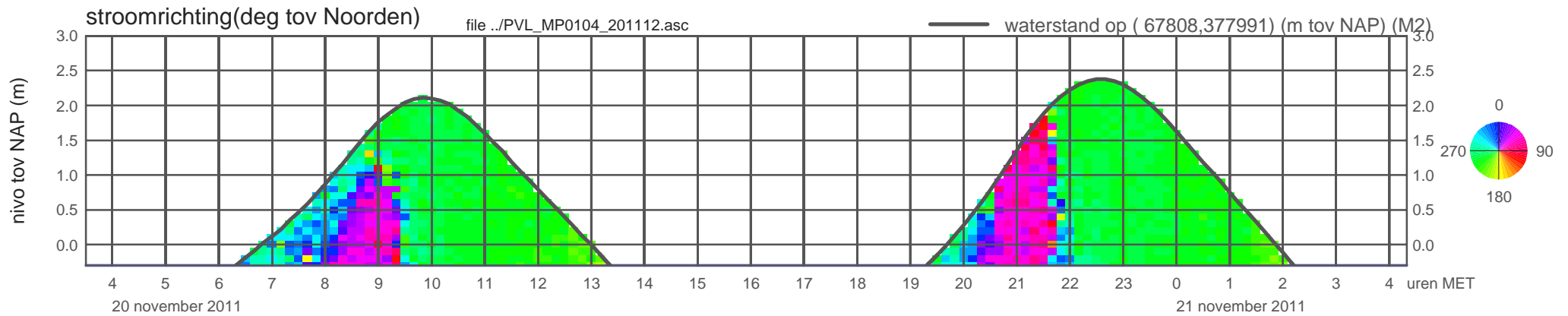
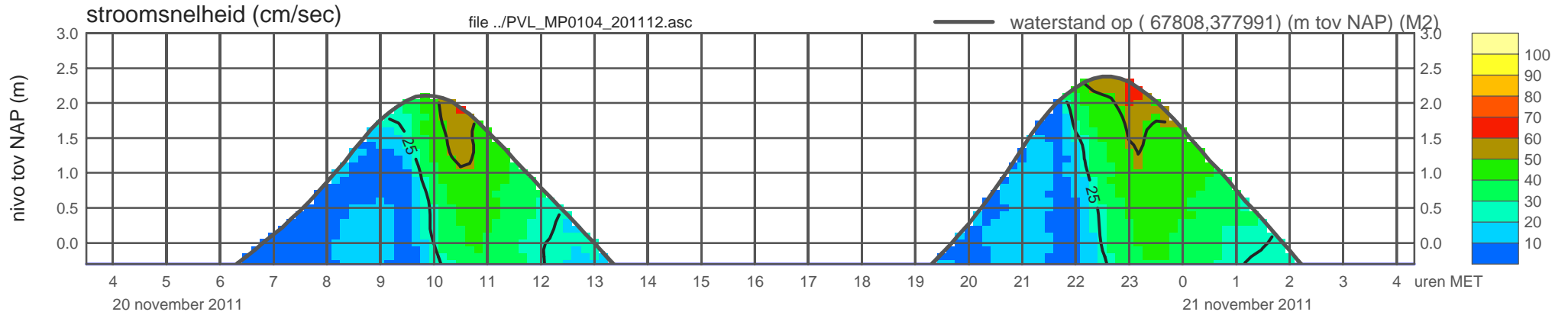
meetpunt PVL\_MP0104\_201112 ( x=067808 , y=377991 , bodem=NAP -0.30 m sensor=NAP -0.40 m)



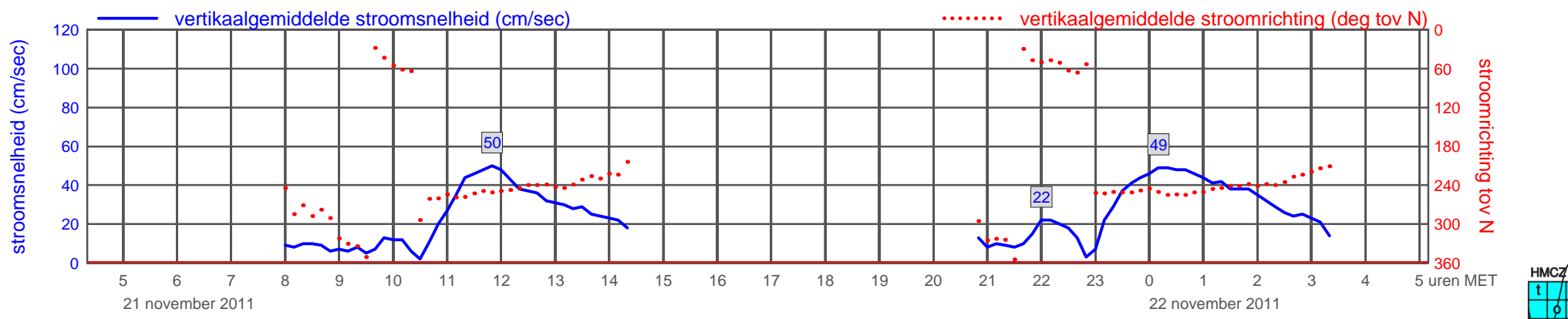
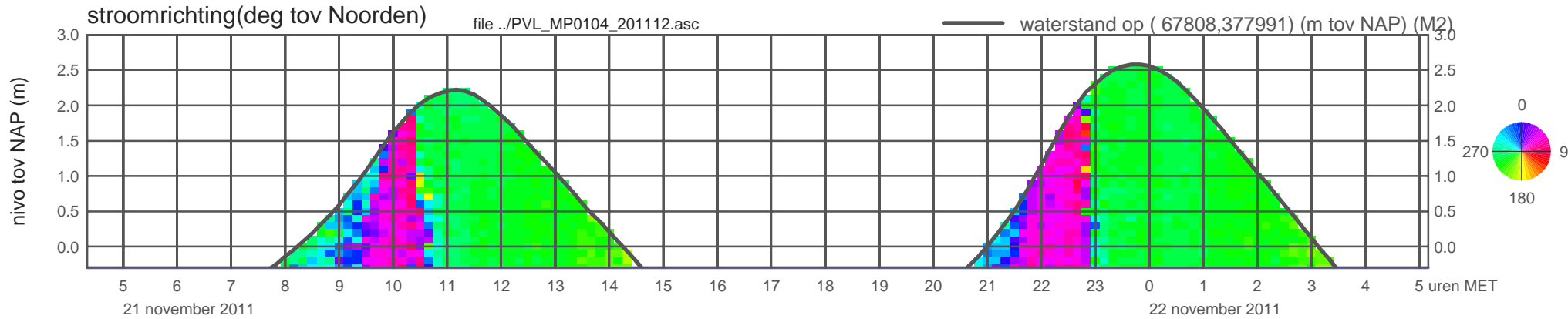
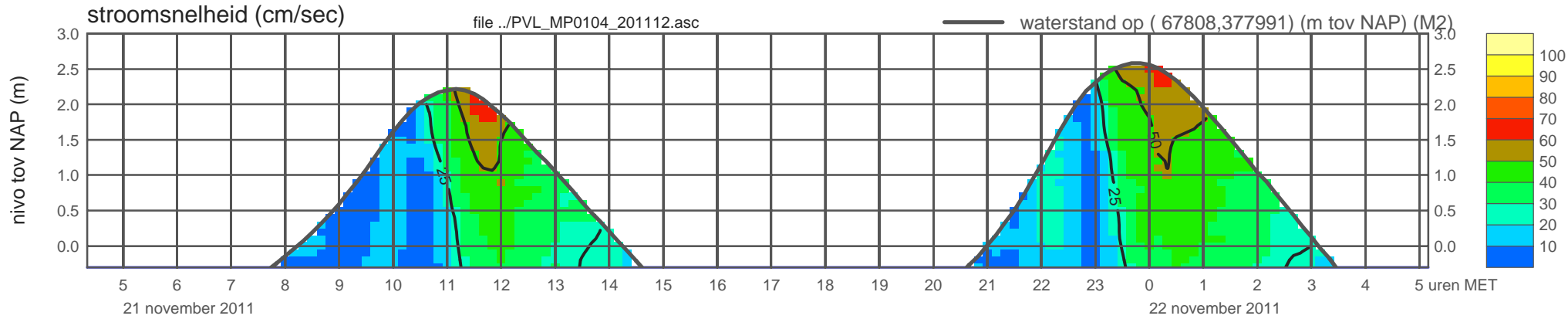
# meetpunt PVL\_MP0104\_201112 ( x=067808 , y=377991 , bodem=NAP -0.30 m sensor=NAP -0.40 m)



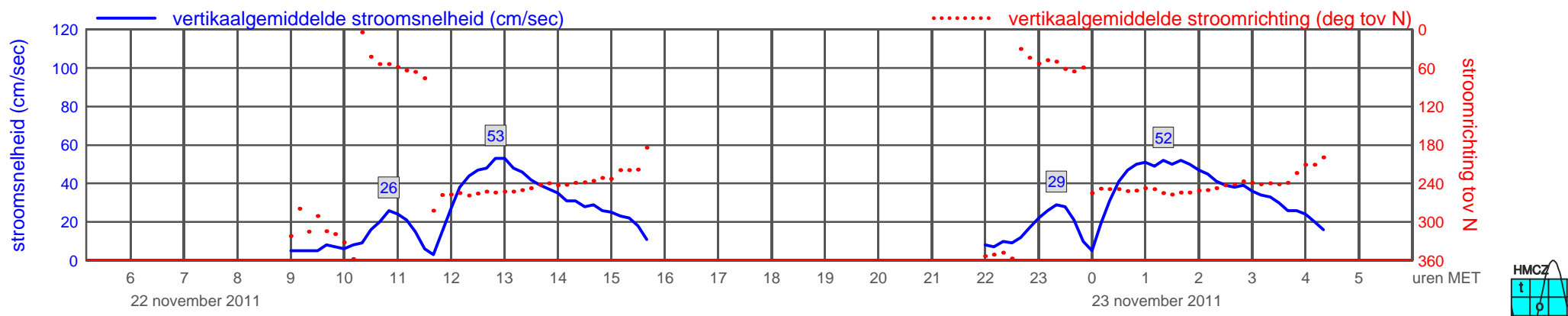
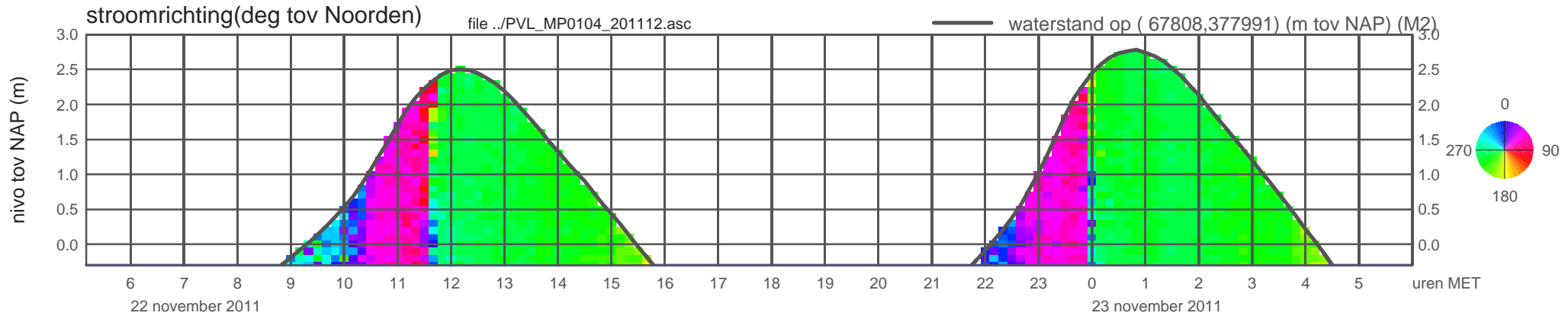
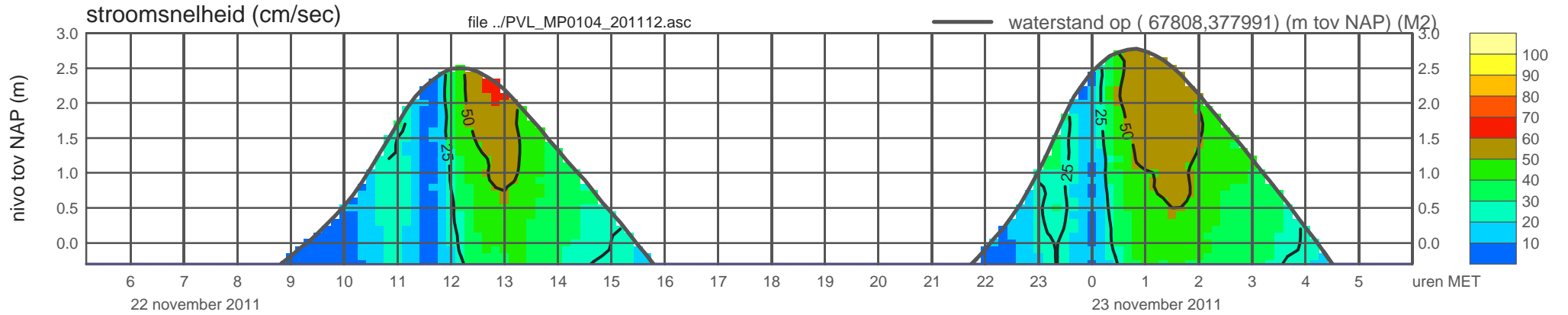
# meetpunt PVL\_MP0104\_201112 ( x=067808 , y=377991 , bodem=NAP -0.30 m sensor=NAP -0.40 m)



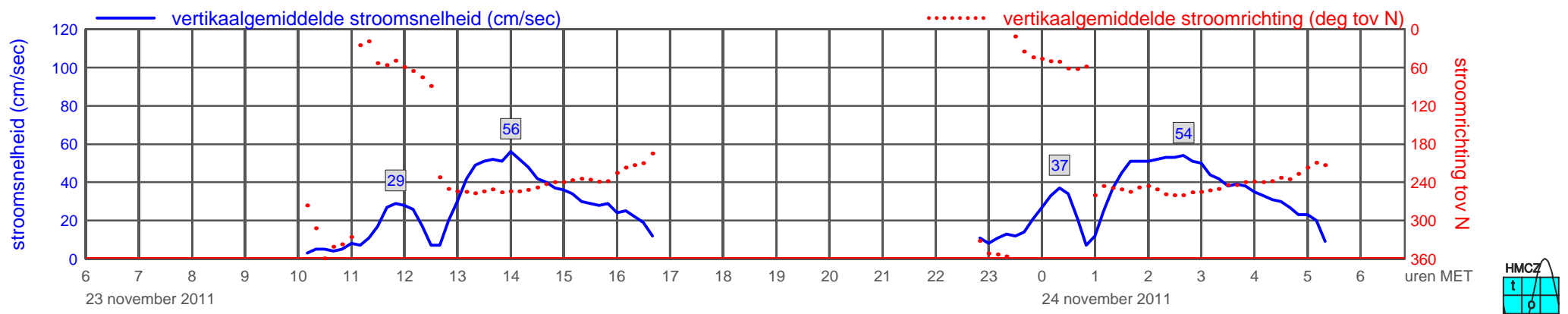
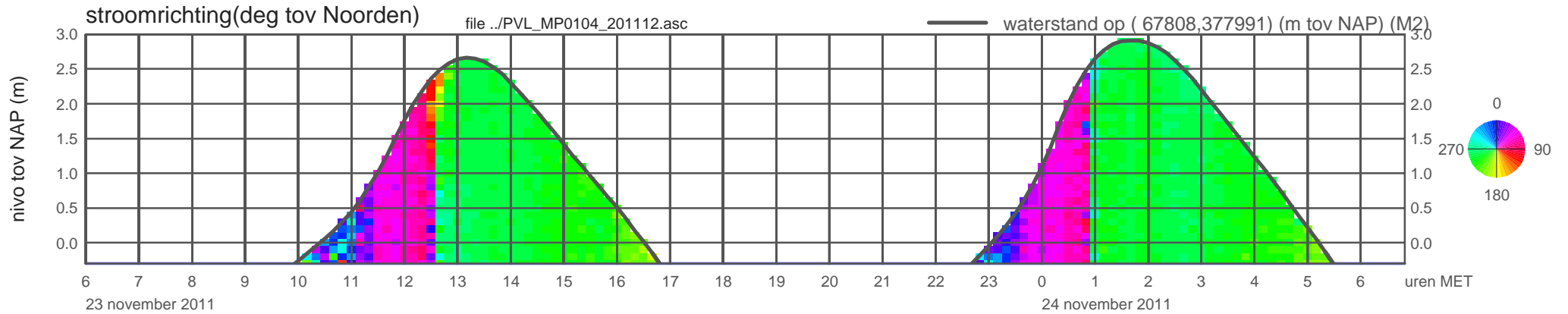
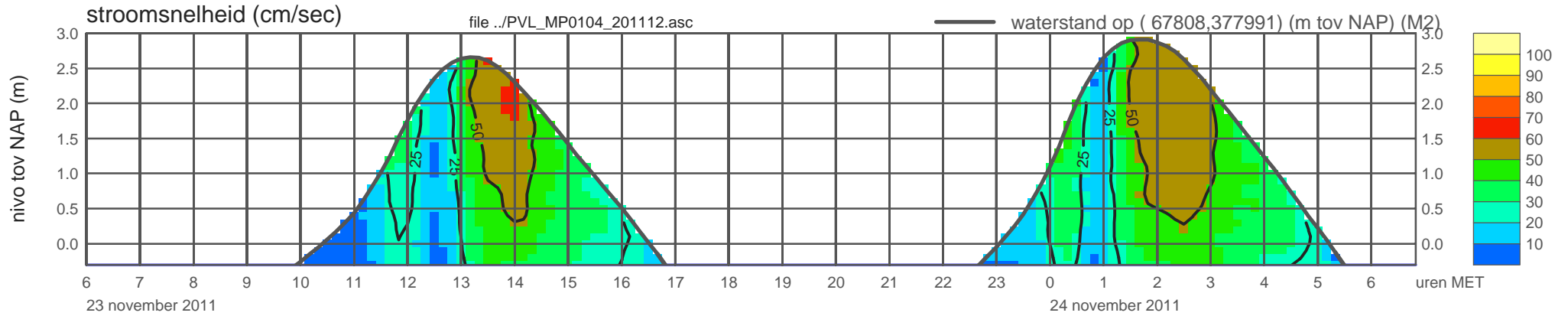
# meetpunt PVL\_MP0104\_201112 ( x=067808 , y=377991 , bodem=NAP -0.30 m sensor=NAP -0.40 m)



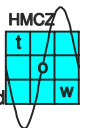
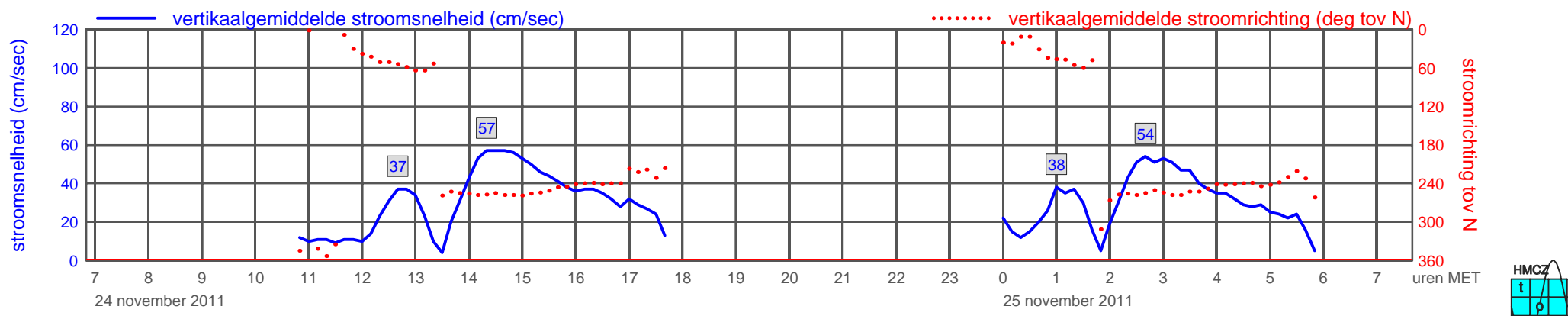
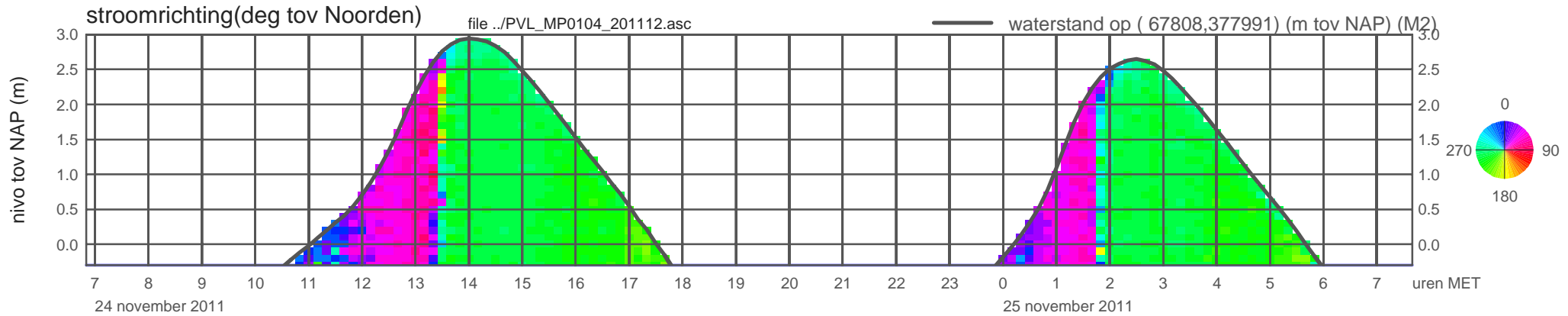
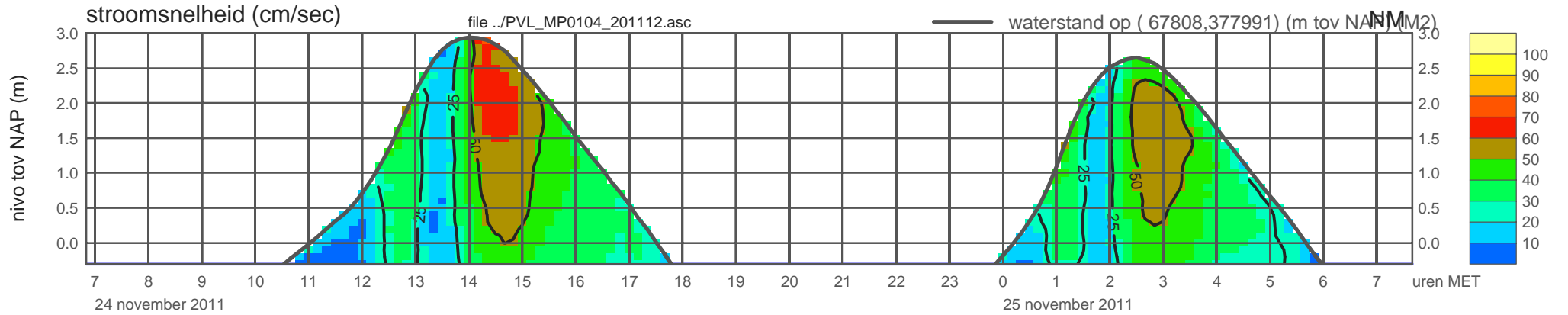
# meetpunt PVL\_MP0104\_201112 ( x=067808 , y=377991 , bodem=NAP -0.30 m sensor=NAP -0.40 m)



# meetpunt PVL\_MP0104\_201112 ( x=067808 , y=377991 , bodem=NAP -0.30 m sensor=NAP -0.40 m)

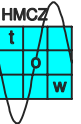
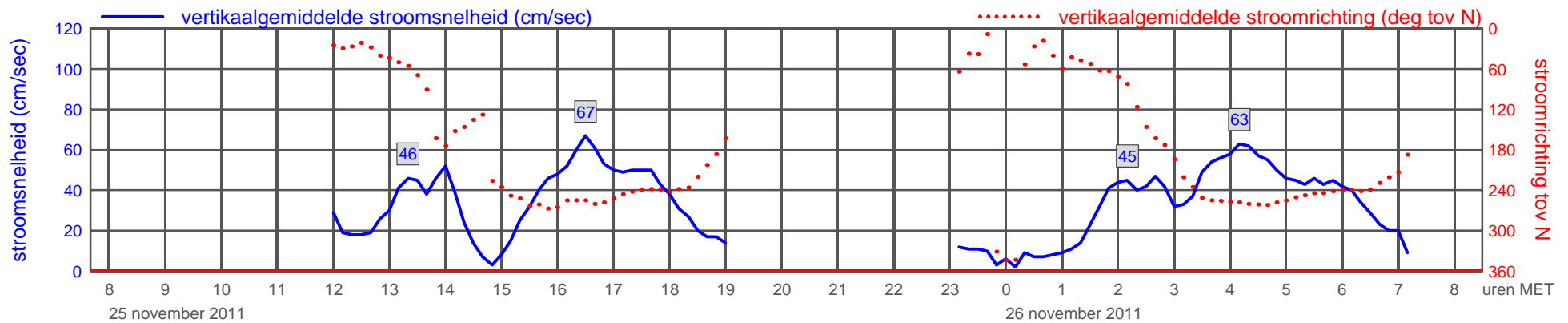
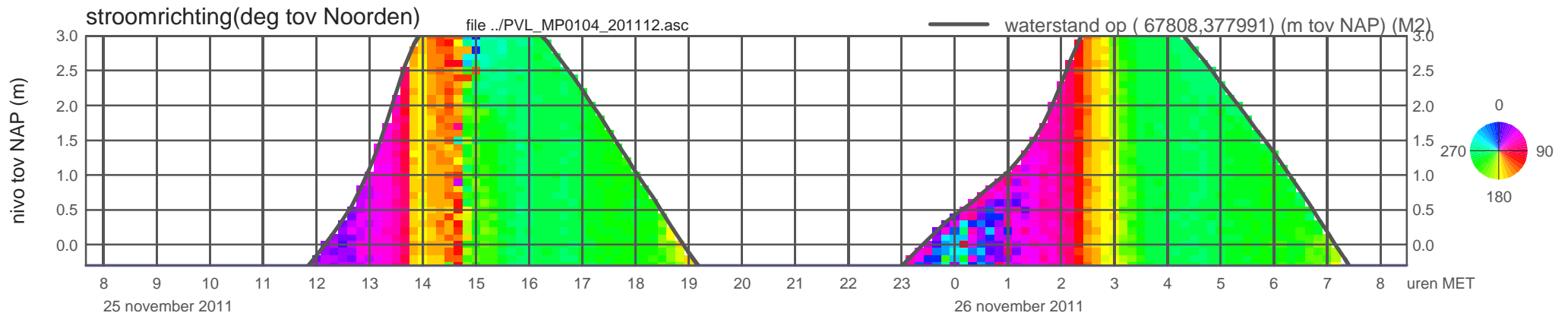
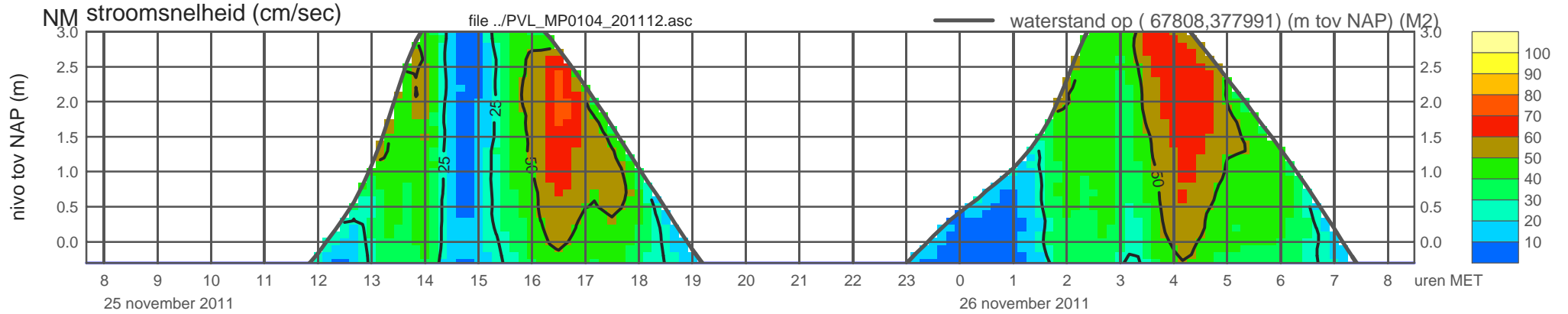


# meetpunt PVL\_MP0104\_201112 ( x=067808 , y=377991 , bodem=NAP -0.30 m sensor=NAP -0.40 m)

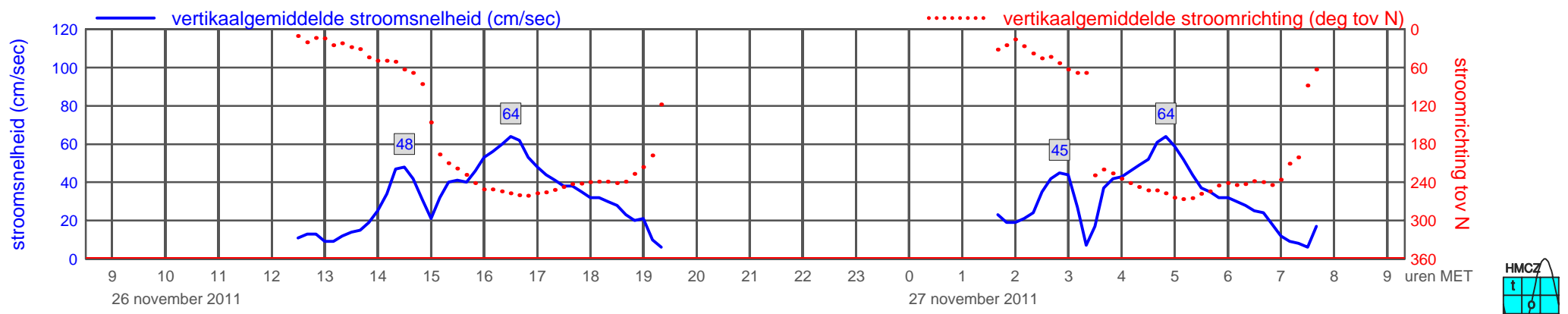
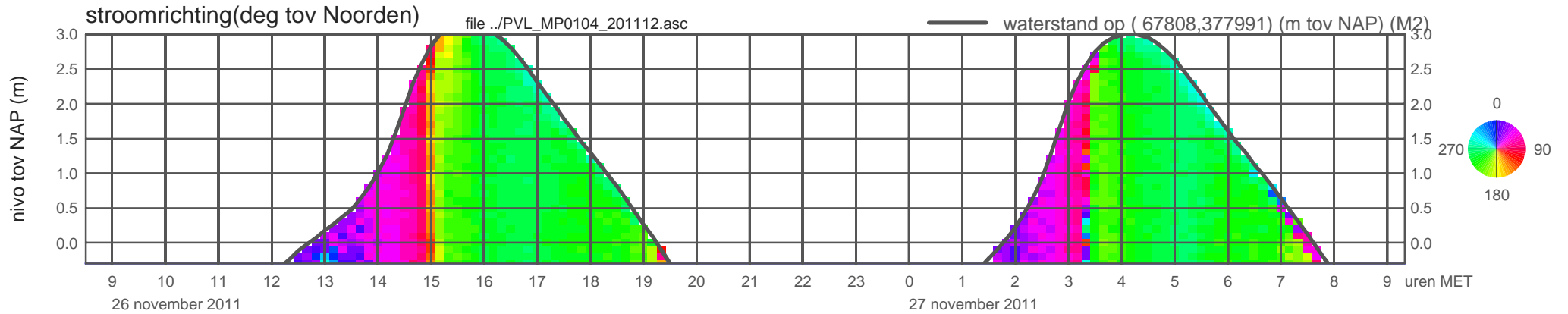
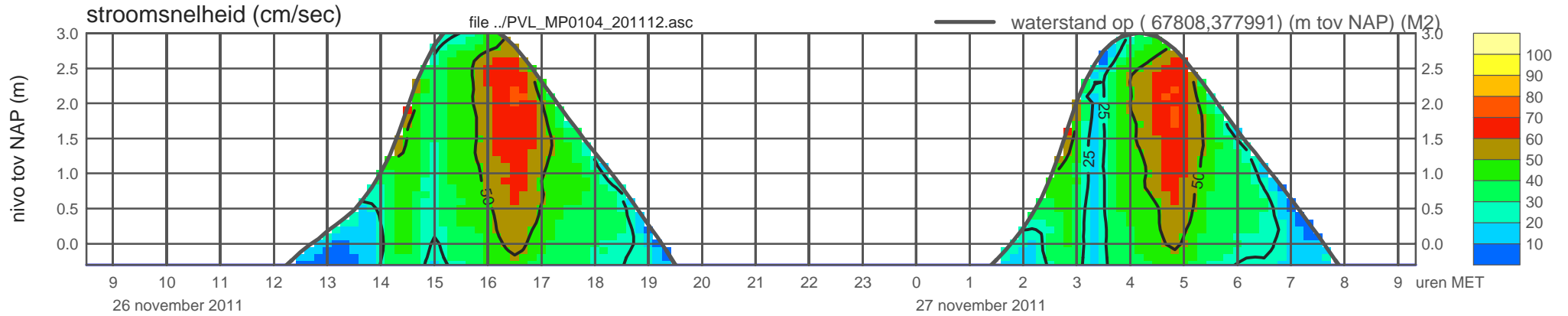




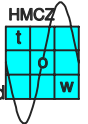
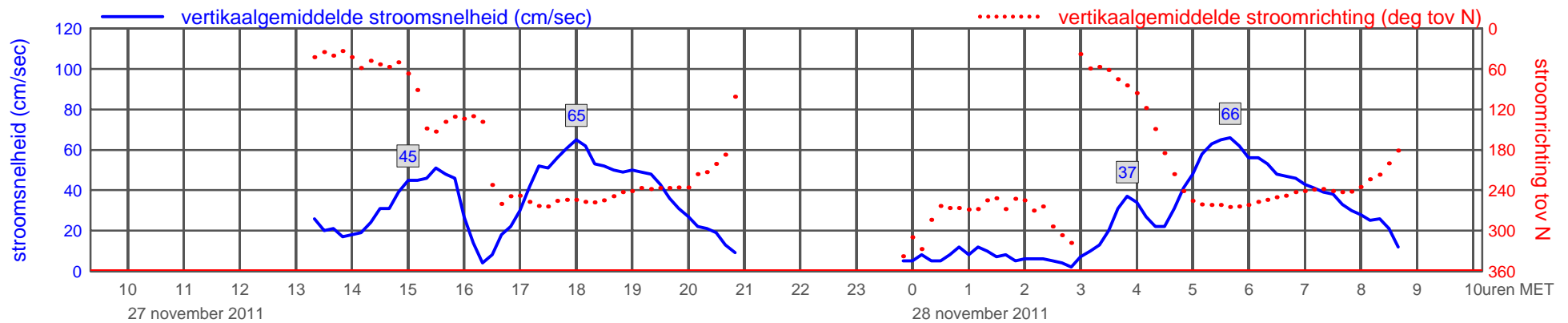
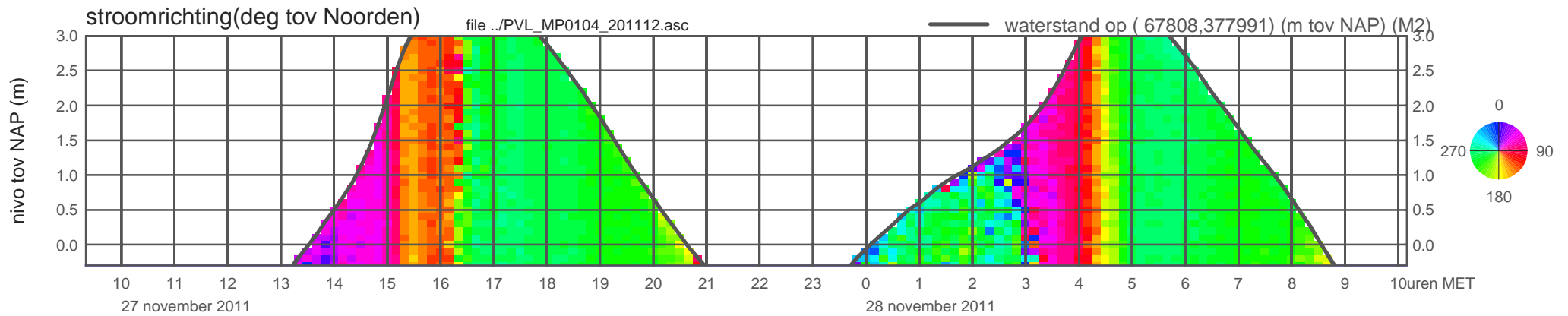
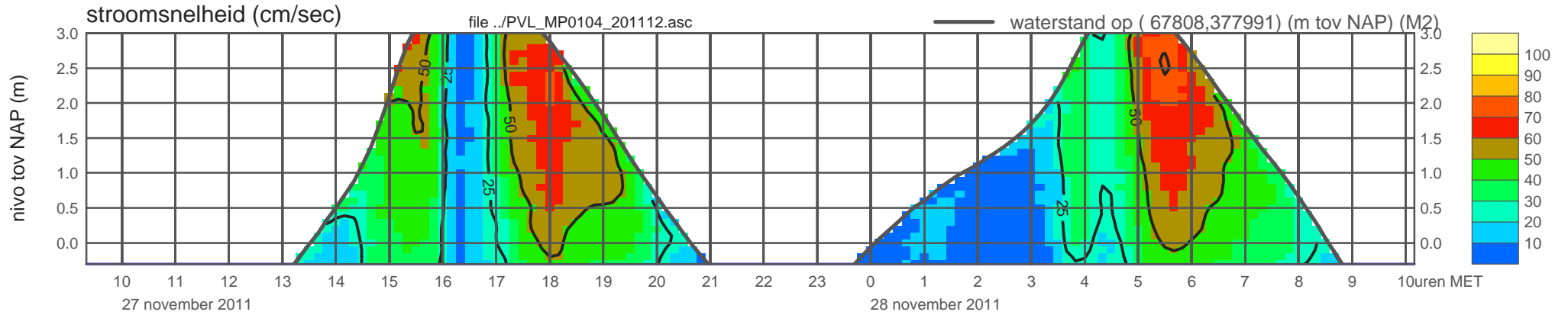
# meetpunt PVL\_MP0104\_201112 ( x=067808 , y=377991 , bodem=NAP -0.30 m sensor=NAP -0.40 m)



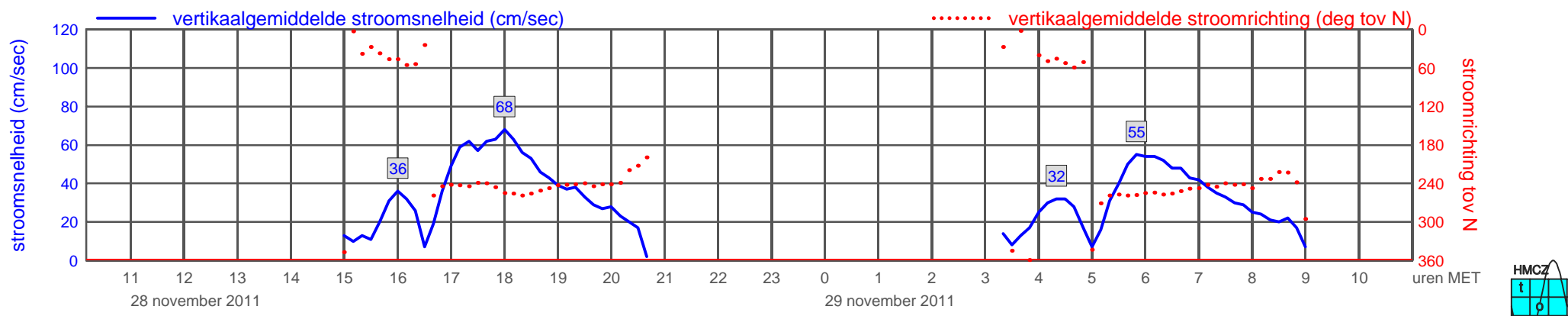
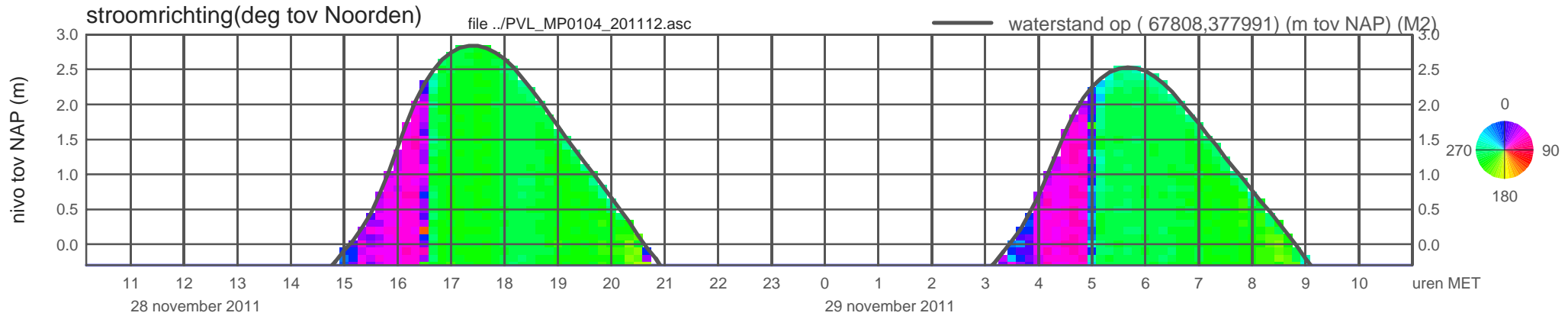
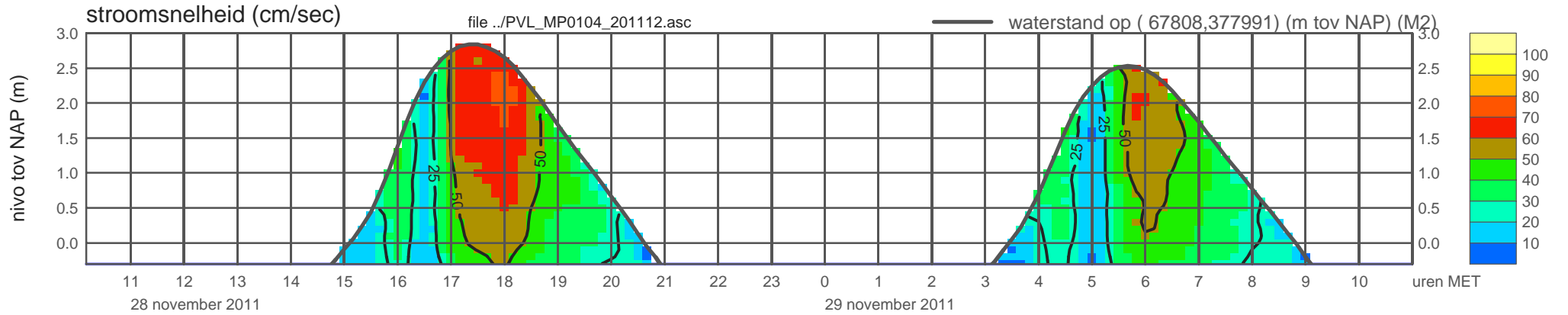
meetpunt PVL\_MP0104\_201112 ( x=067808 , y=377991 , bodem=NAP -0.30 m sensor=NAP -0.40 m)



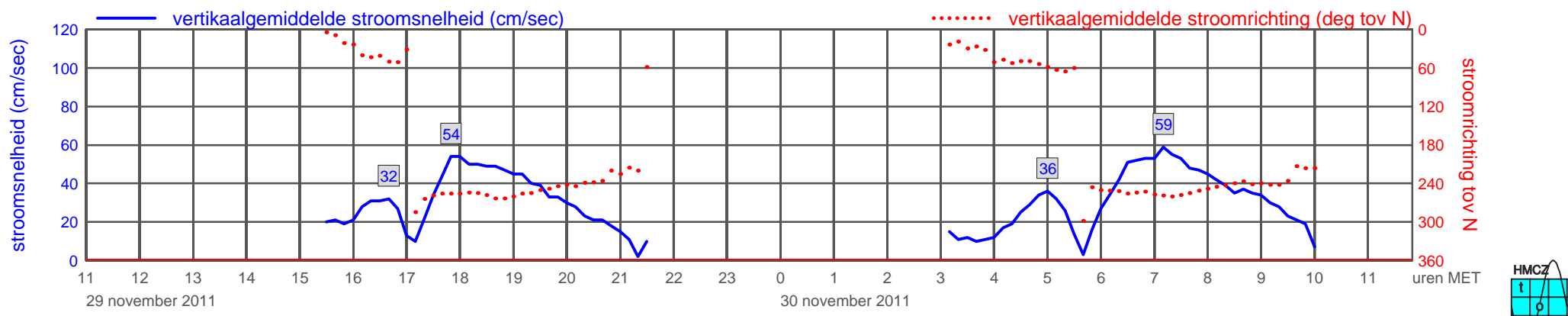
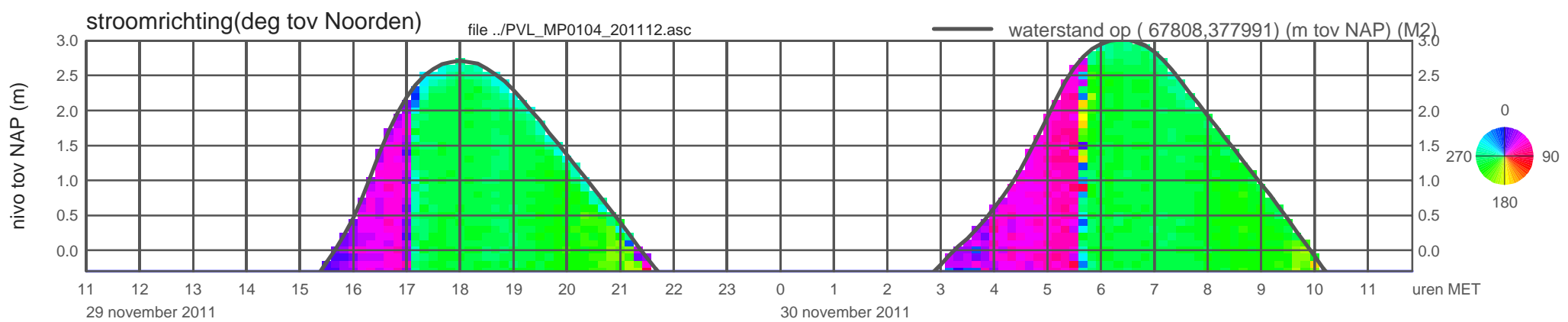
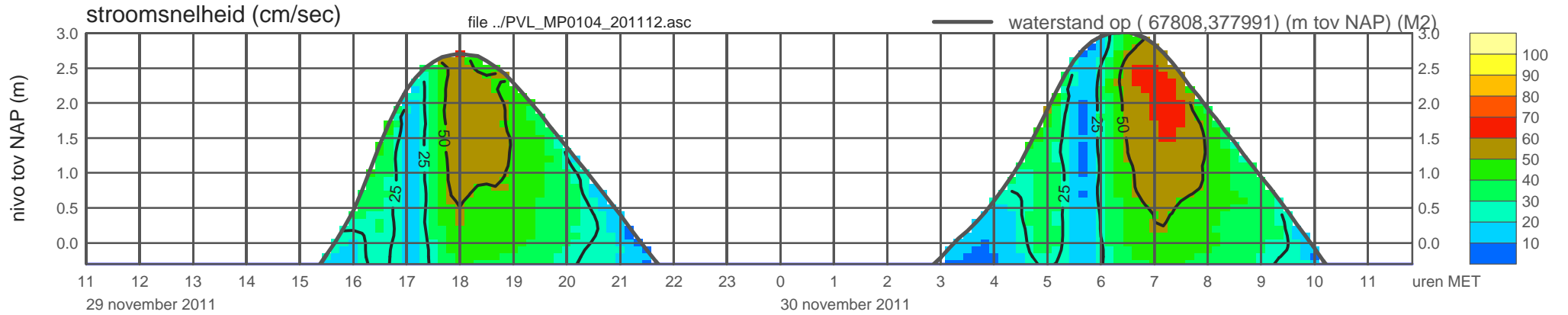
# meetpunt PVL\_MP0104\_201112 ( x=067808 , y=377991 , bodem=NAP -0.30 m sensor=NAP -0.40 m)



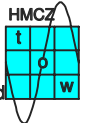
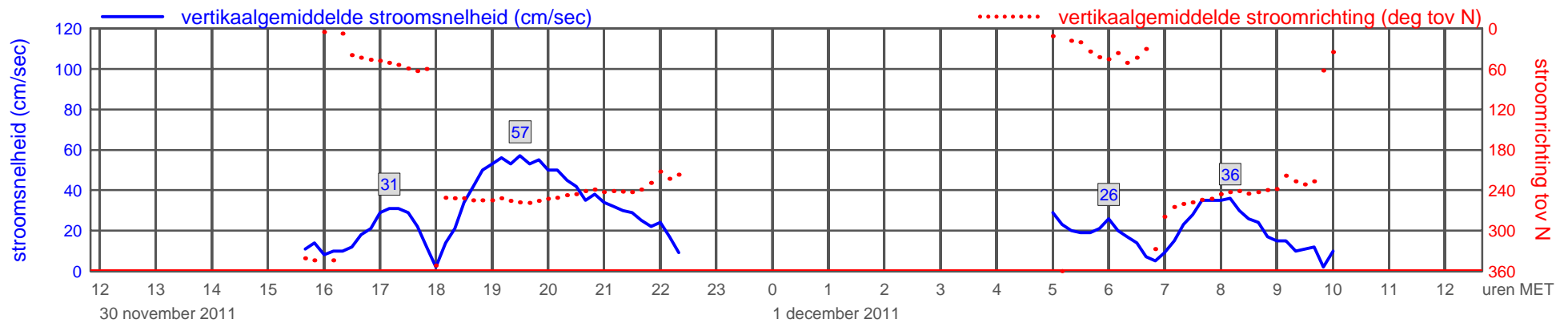
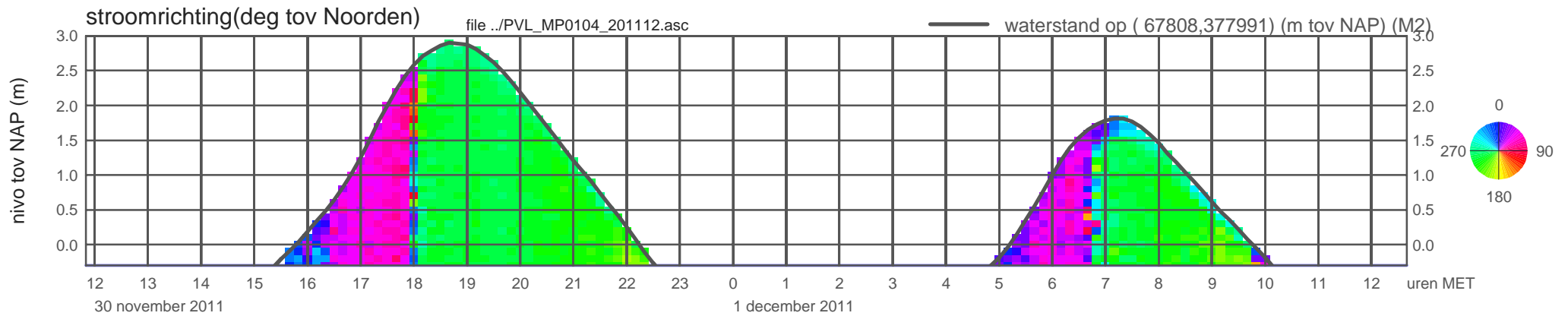
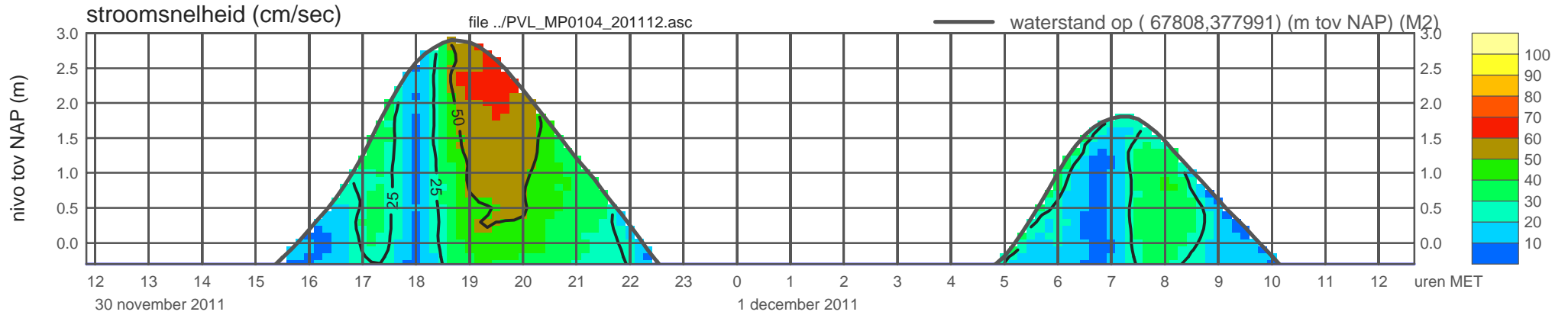
meetpunt PVL\_MP0104\_201112 ( x=067808 , y=377991 , bodem=NAP -0.30 m sensor=NAP -0.40 m)



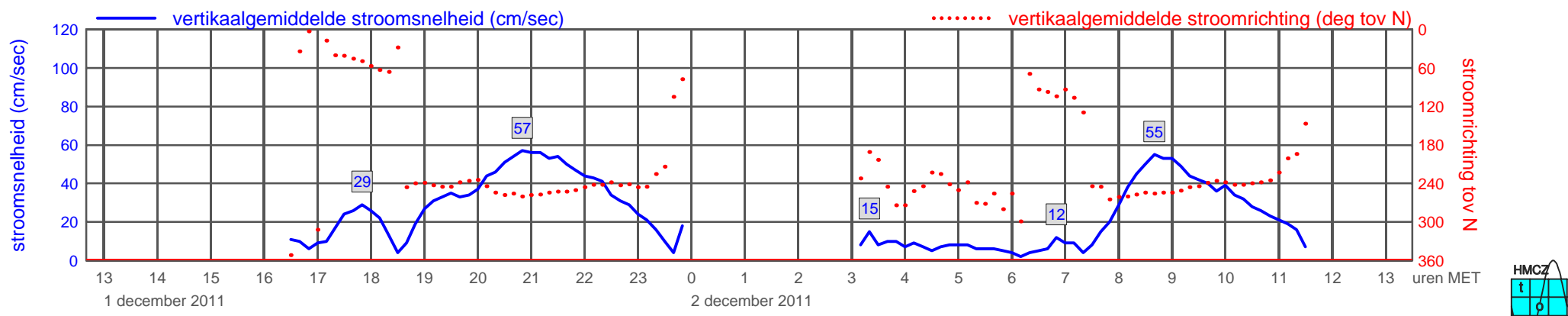
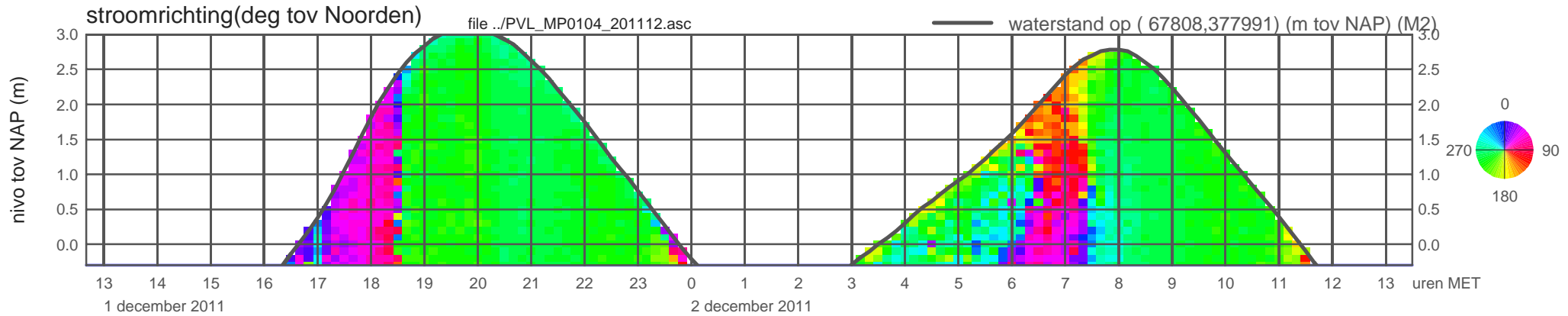
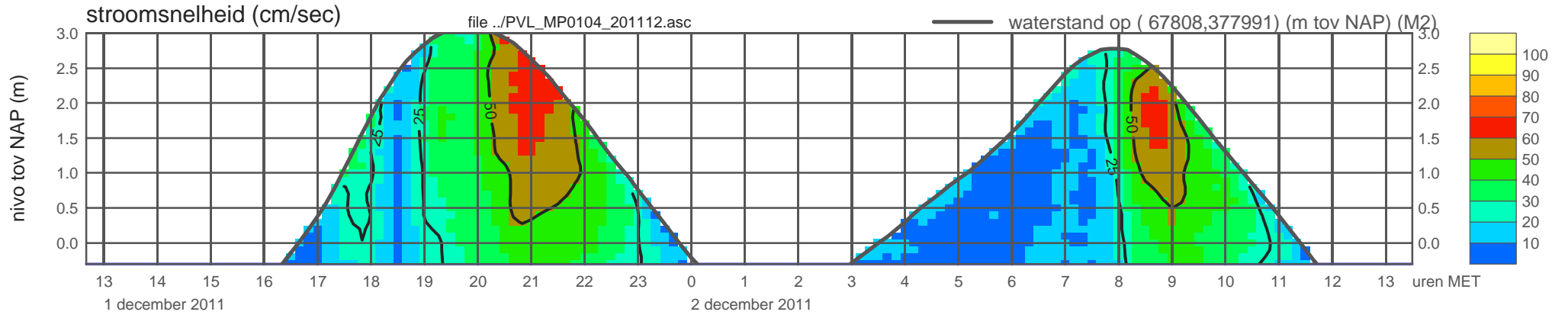
# meetpunt PVL\_MP0104\_201112 ( x=067808 , y=377991 , bodem=NAP -0.30 m sensor=NAP -0.40 m)



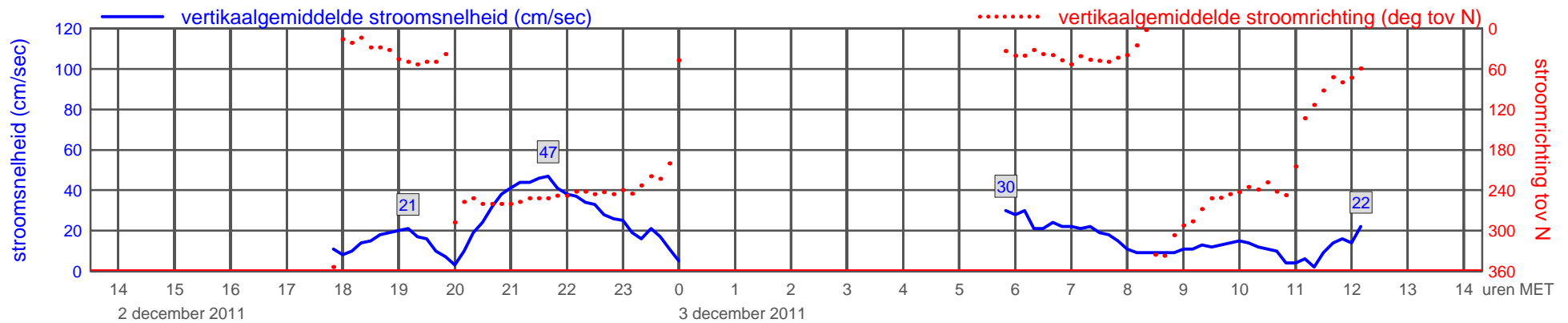
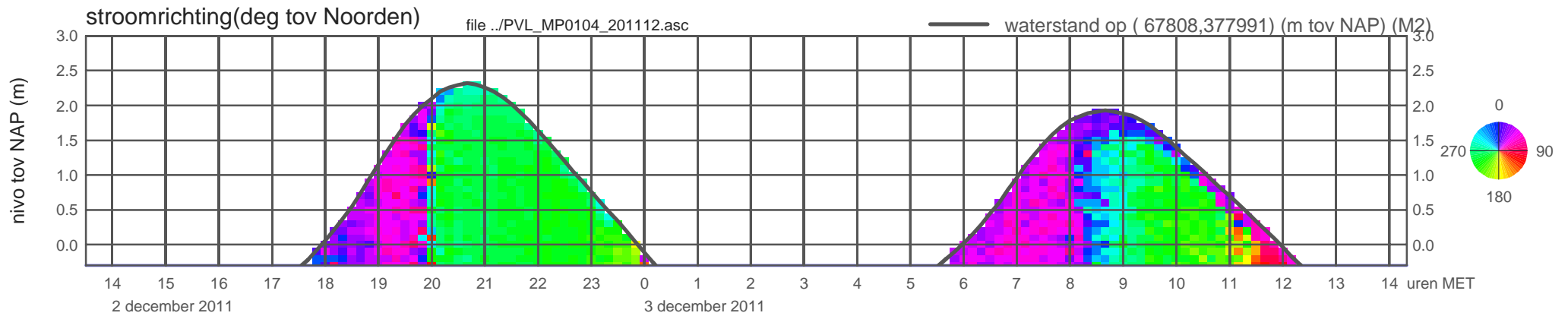
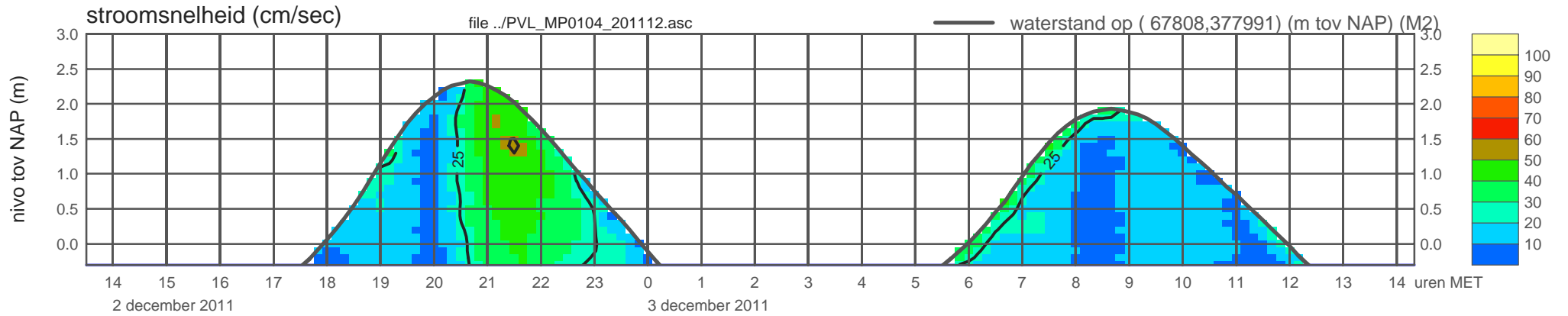
# meetpunt PVL\_MP0104\_201112 ( x=067808 , y=377991 , bodem=NAP -0.30 m sensor=NAP -0.40 m)



# meetpunt PVL\_MP0104\_201112 ( x=067808 , y=377991 , bodem=NAP -0.30 m sensor=NAP -0.40 m)

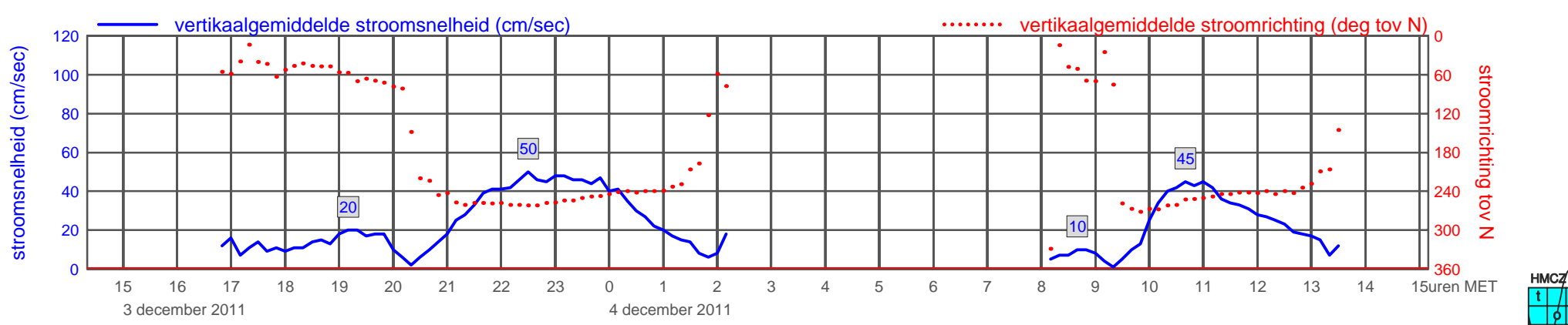
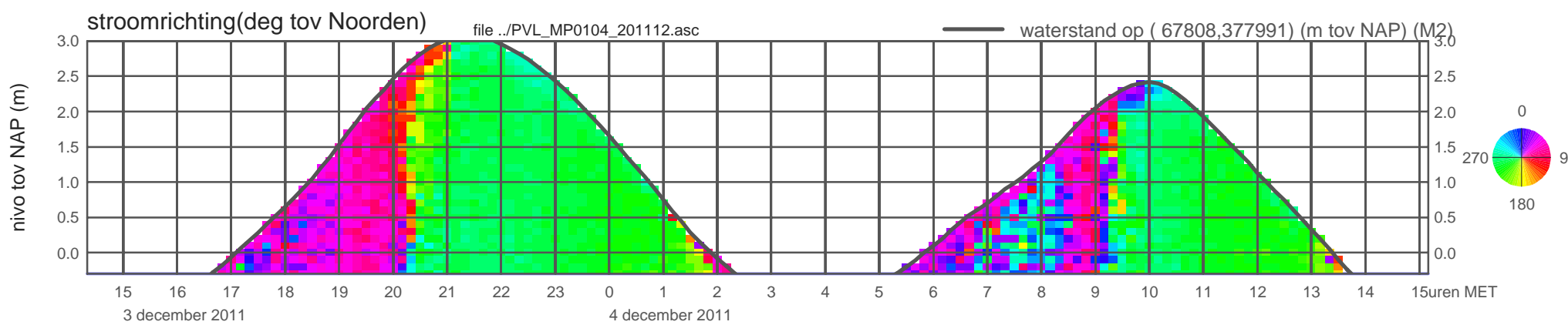
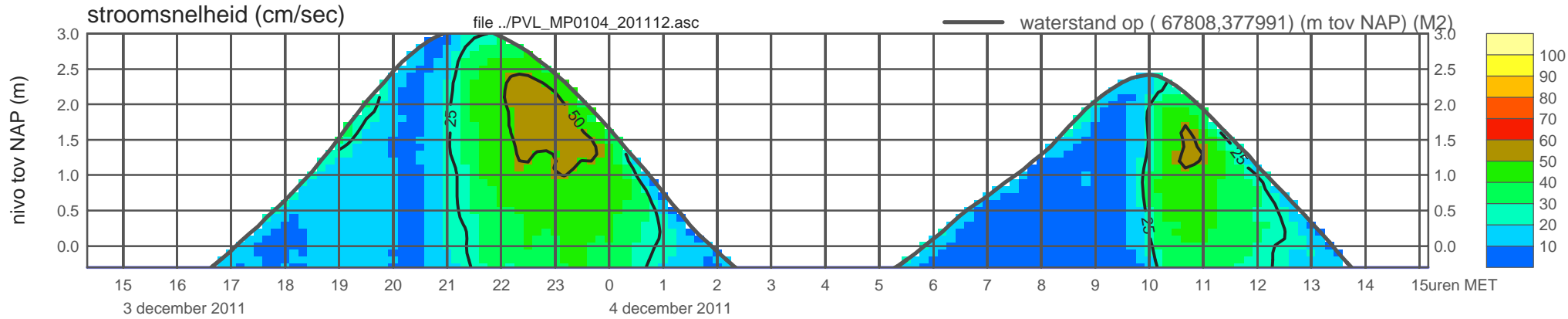


# meetpunt PVL\_MP0104\_201112 ( x=067808 , y=377991 , bodem=NAP -0.30 m sensor=NAP -0.40 m)

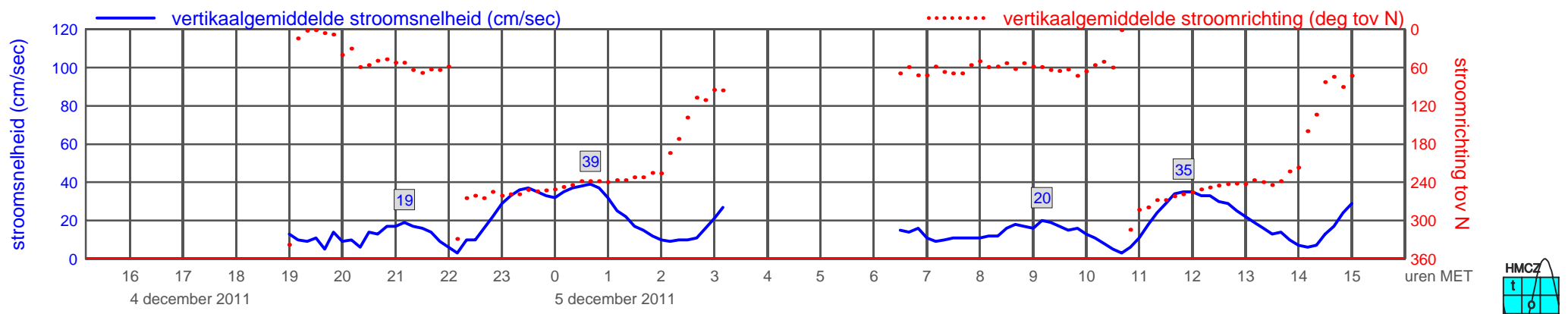
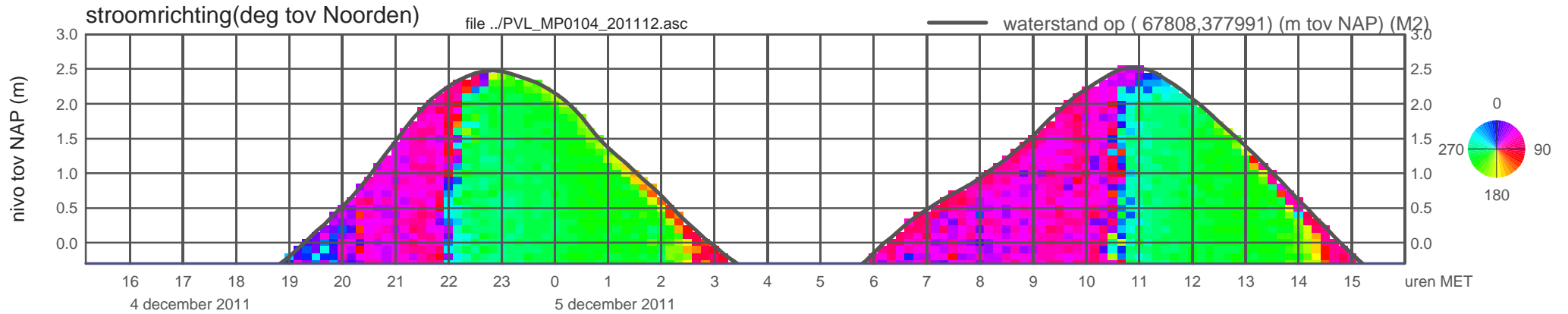
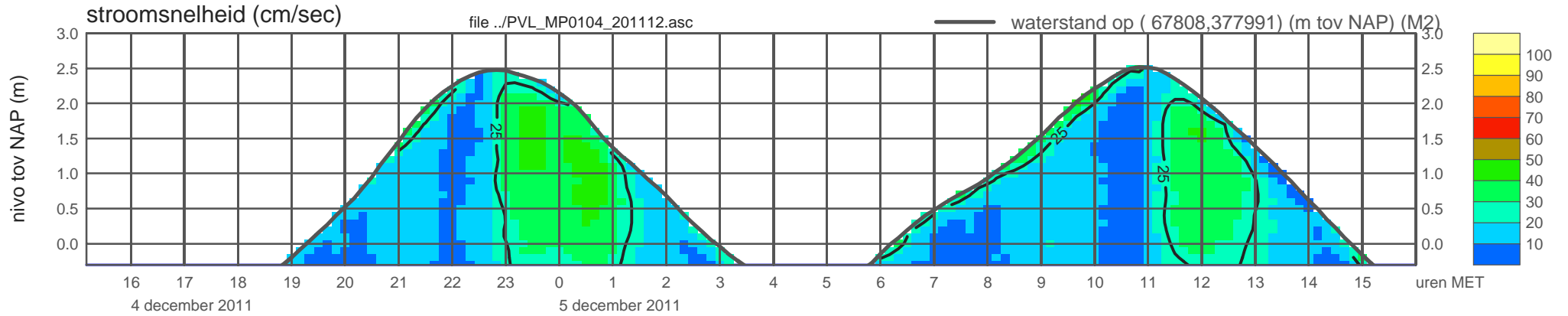




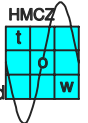
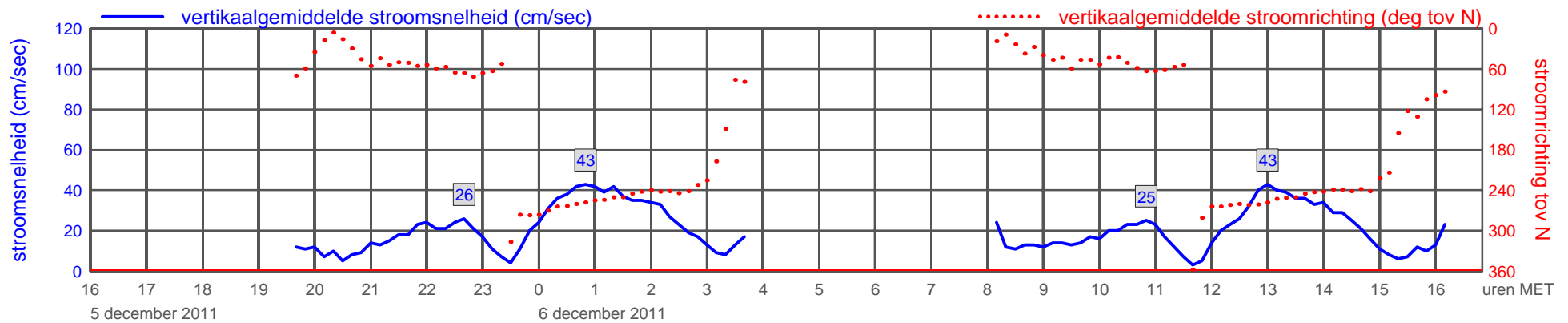
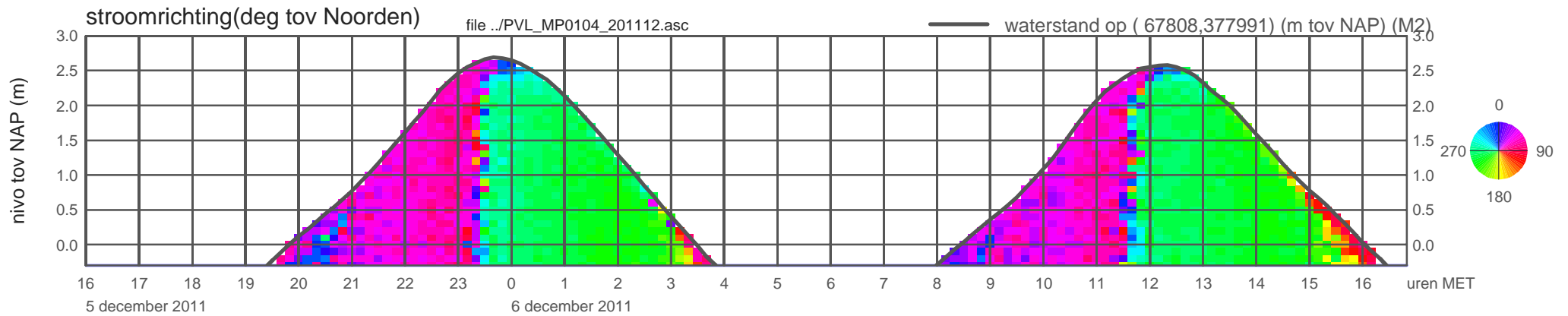
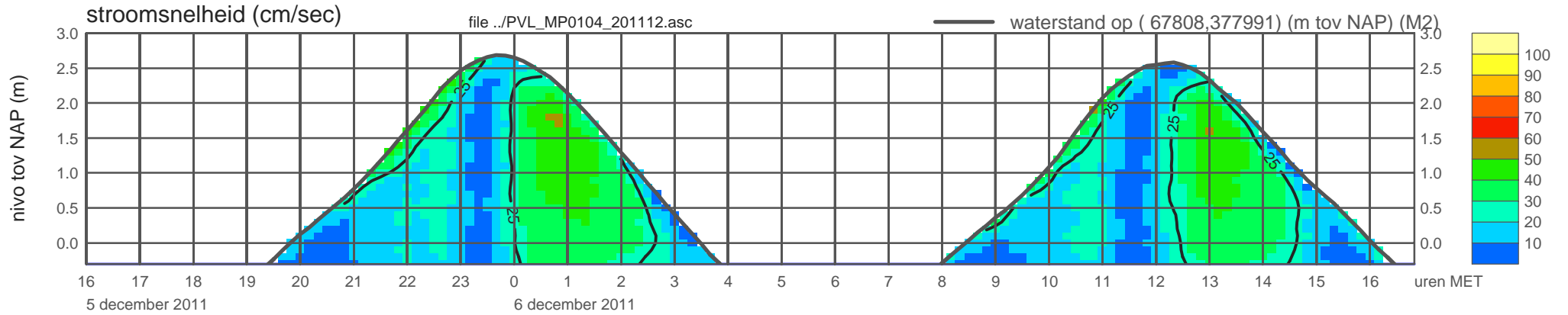
# meetpunt PVL\_MP0104\_201112 ( x=067808 , y=377991 , bodem=NAP -0.30 m sensor=NAP -0.40 m)



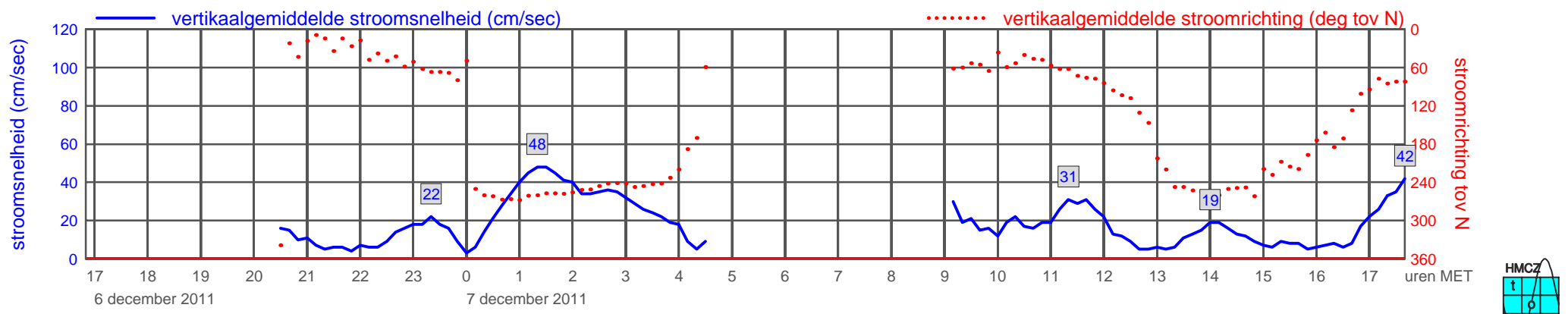
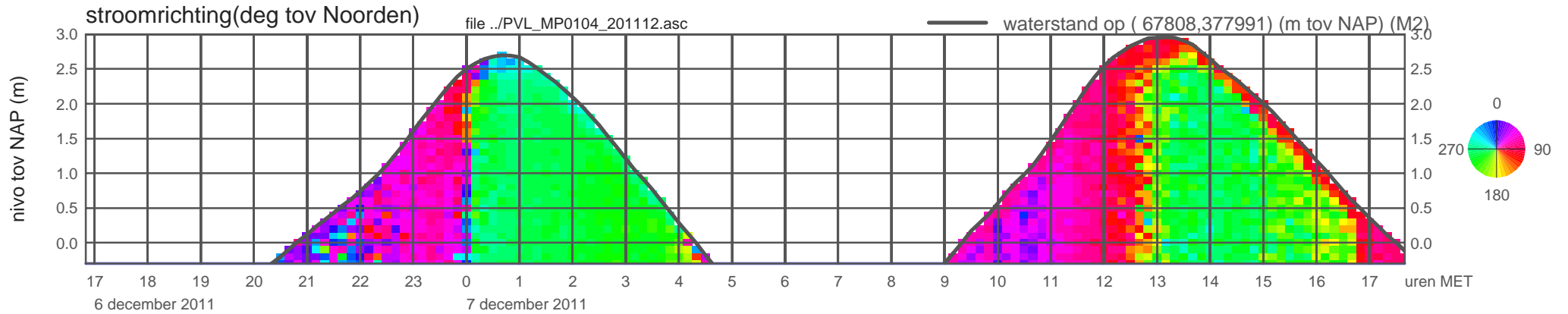
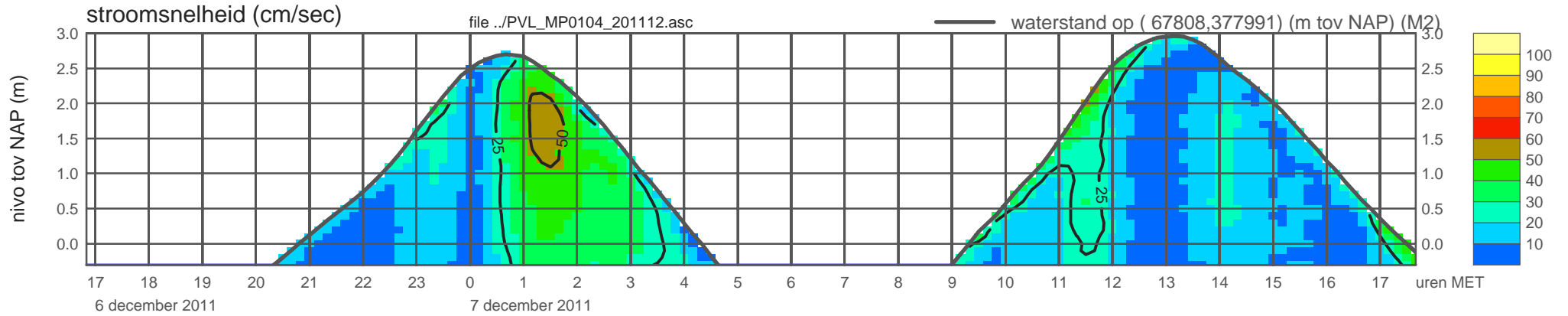
# meetpunt PVL\_MP0104\_201112 ( x=067808 , y=377991 , bodem=NAP -0.30 m sensor=NAP -0.40 m)



# meetpunt PVL\_MP0104\_201112 ( x=067808 , y=377991 , bodem=NAP -0.30 m sensor=NAP -0.40 m)

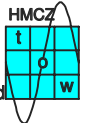
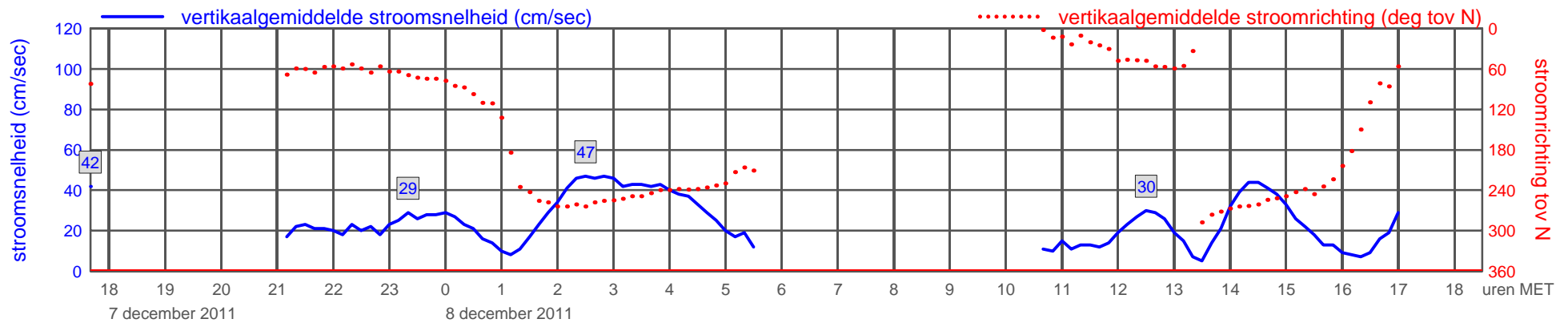
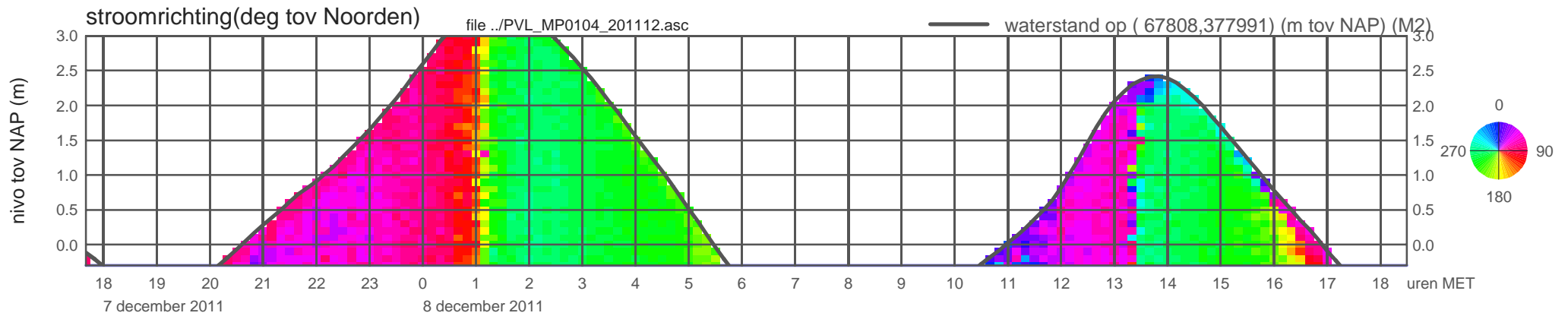
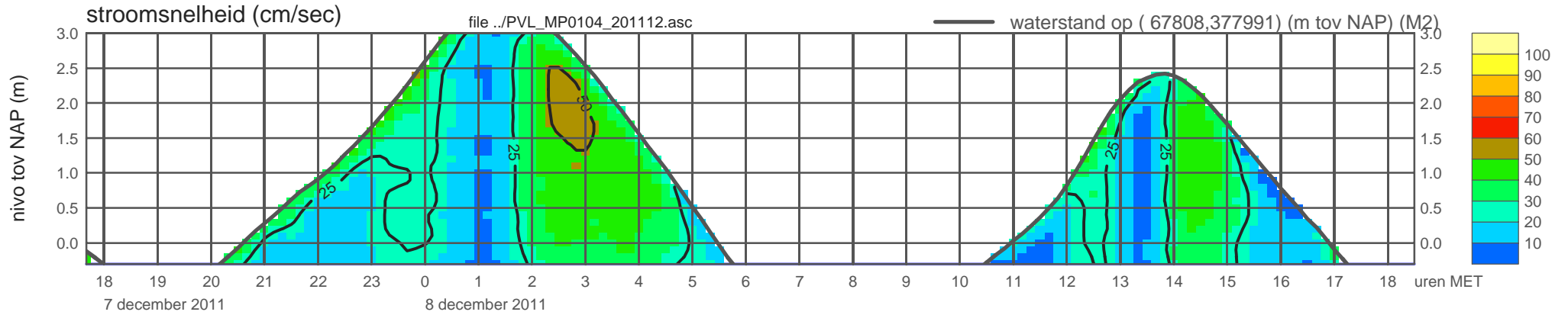


# meetpunt PVL\_MP0104\_201112 ( x=067808 , y=377991 , bodem=NAP -0.30 m sensor=NAP -0.40 m)

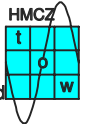
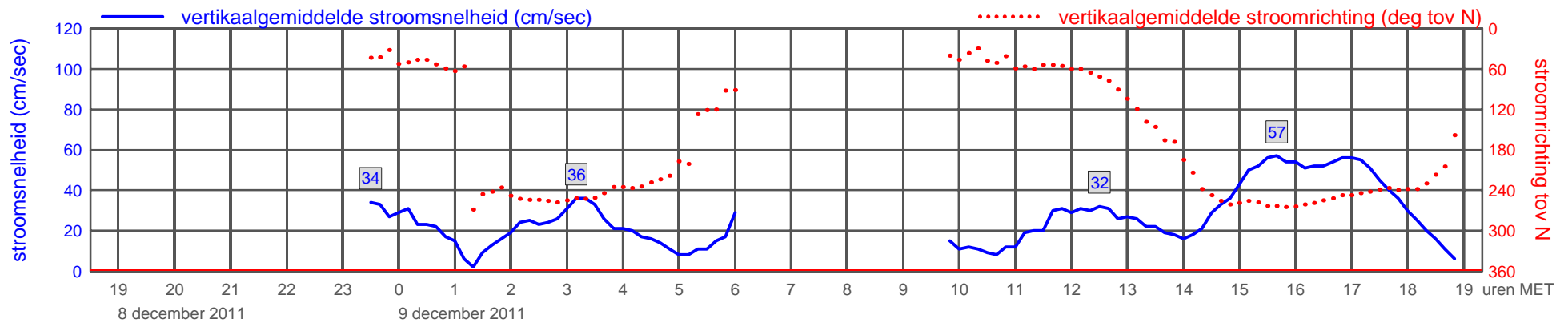
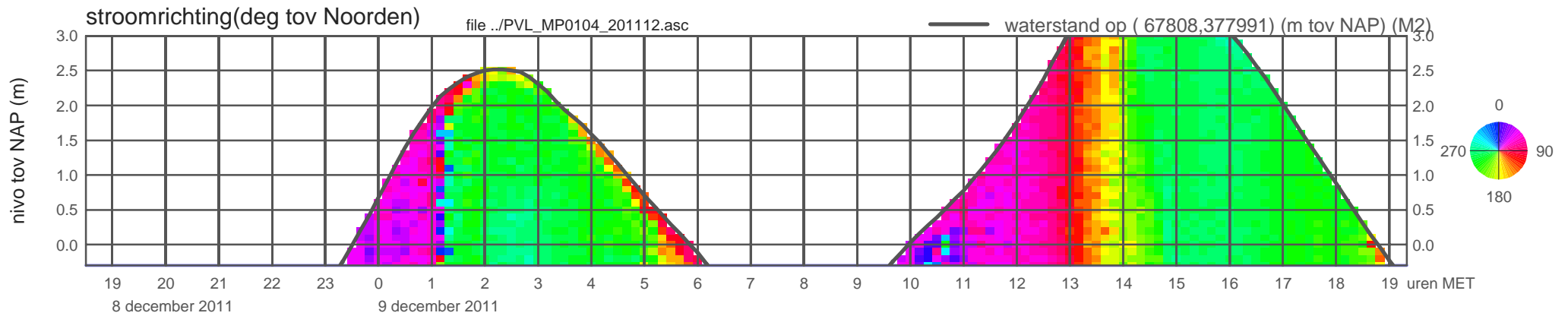
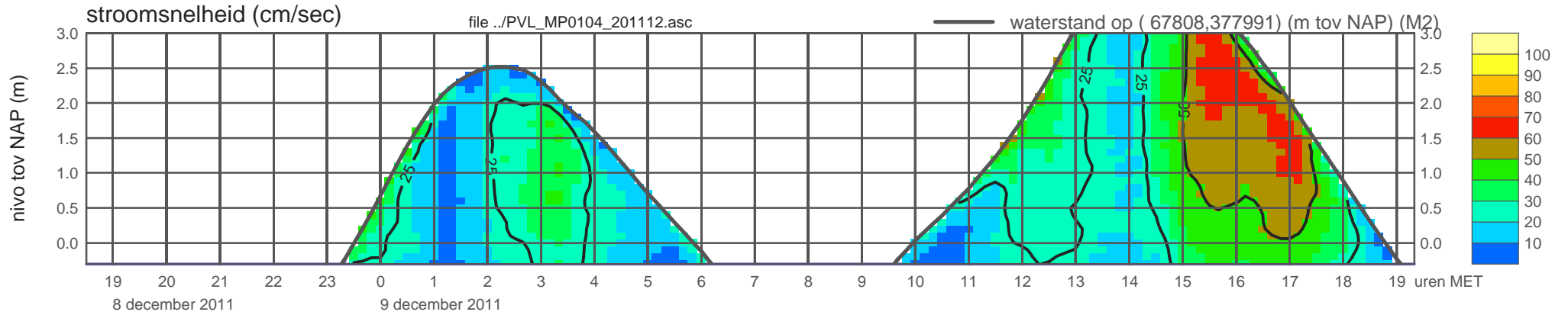


rijkswaterstaat zeeland

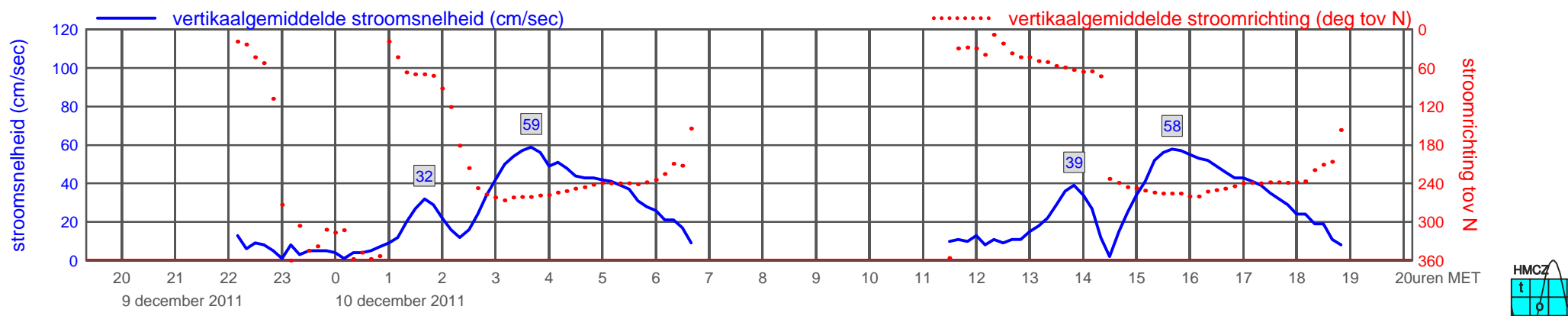
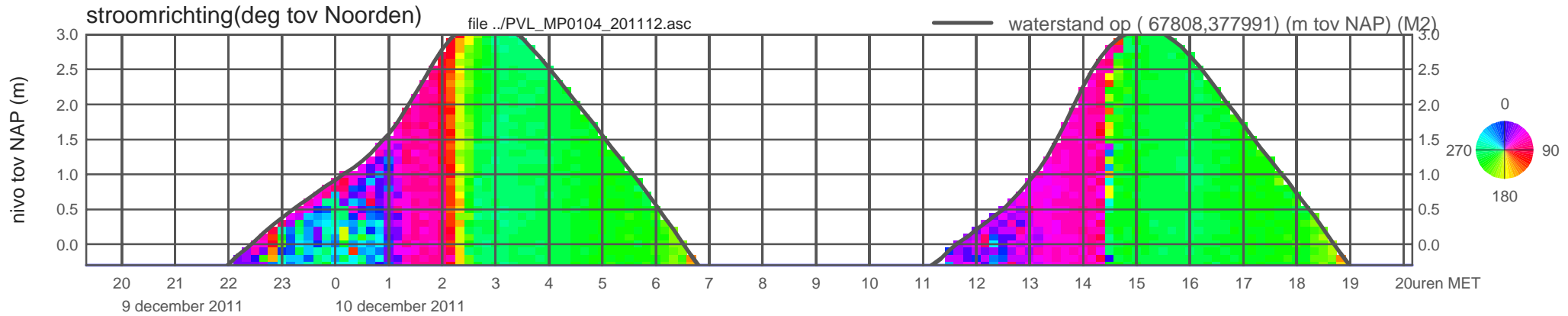
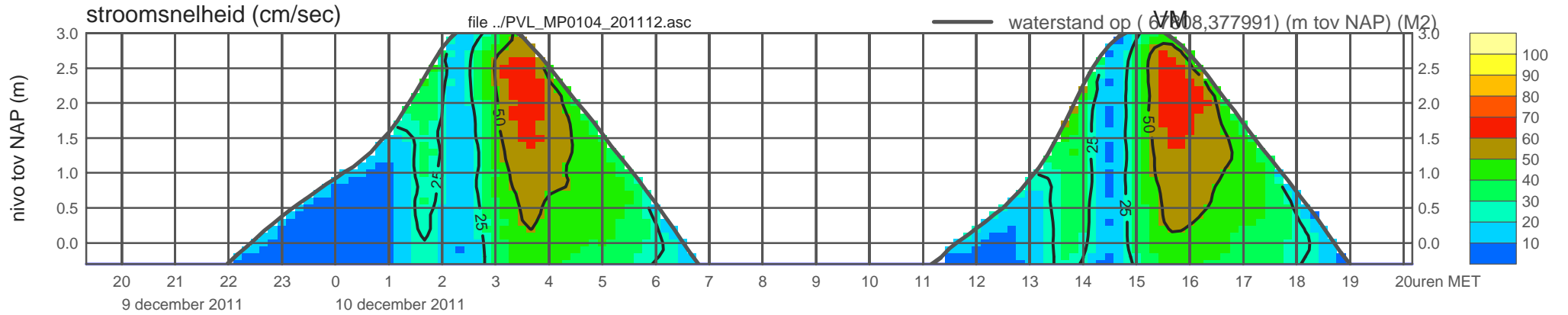
meetpunt PVL\_MP0104\_201112 ( x=067808 , y=377991 , bodem=NAP -0.30 m sensor=NAP -0.40 m)



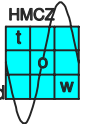
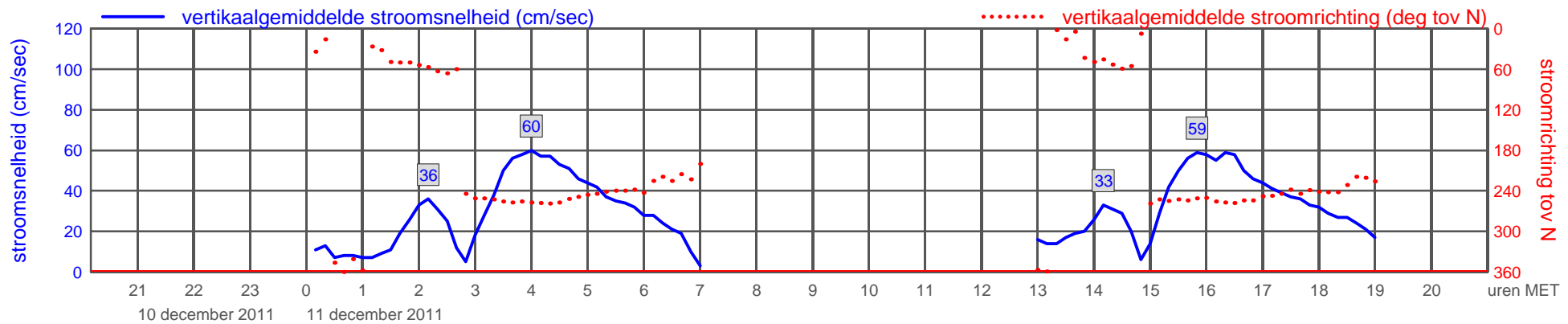
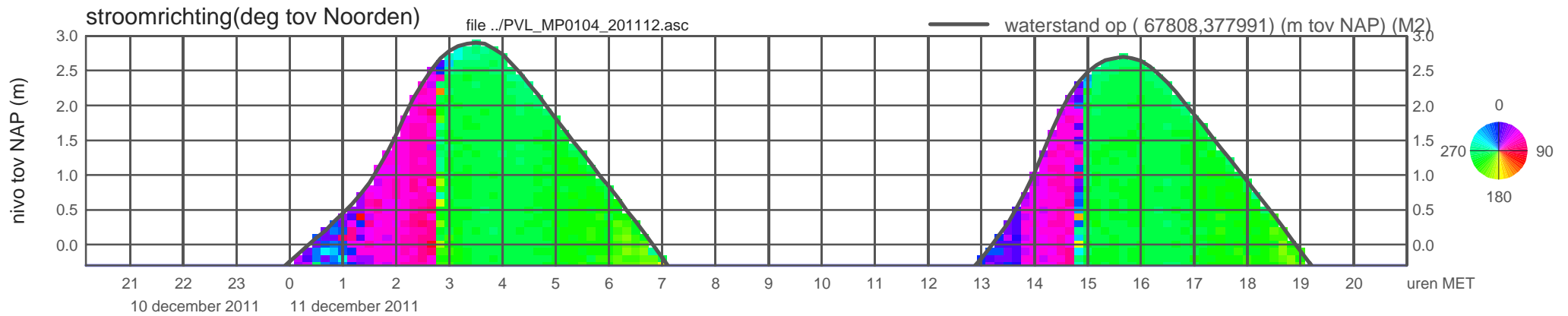
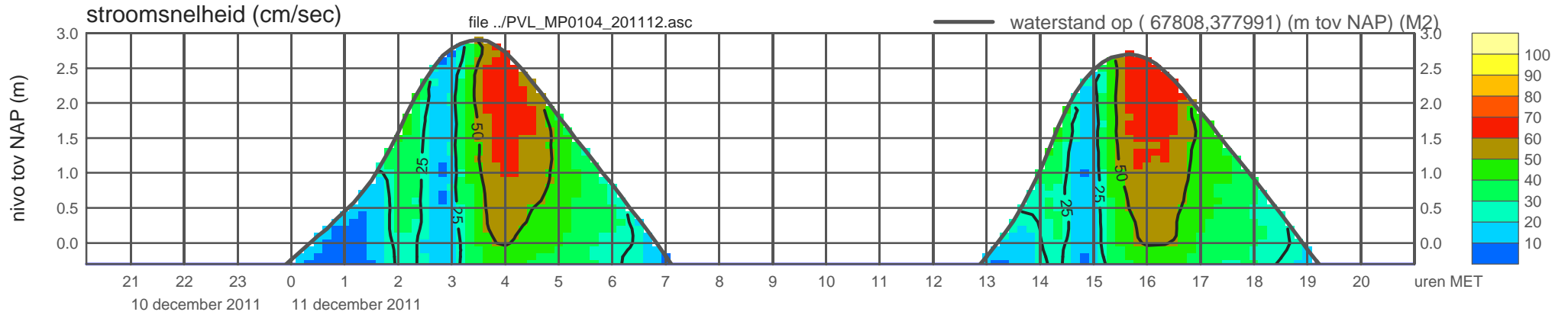
# meetpunt PVL\_MP0104\_201112 ( x=067808 , y=377991 , bodem=NAP -0.30 m sensor=NAP -0.40 m)



meetpunt PVL\_MP0104\_201112 ( x=067808 , y=377991 , bodem=NAP -0.30 m sensor=NAP -0.40 m)

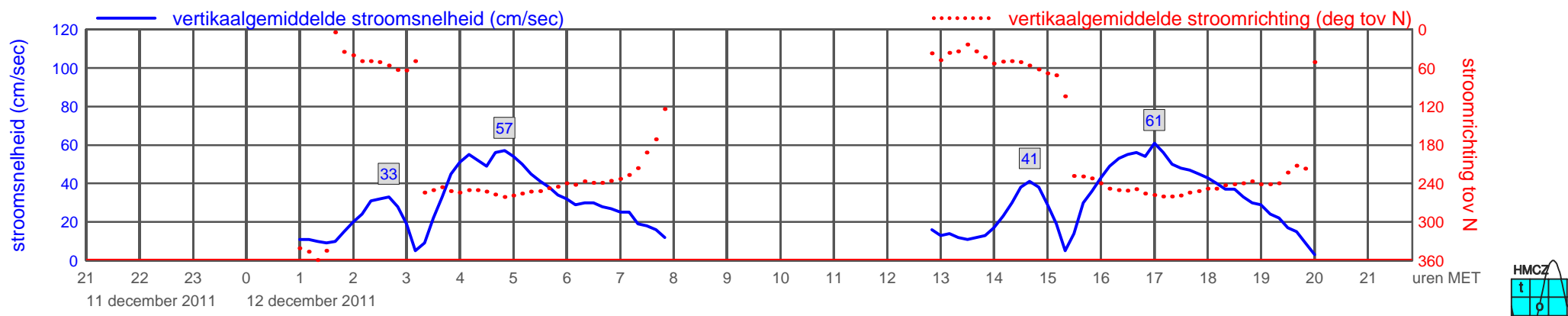
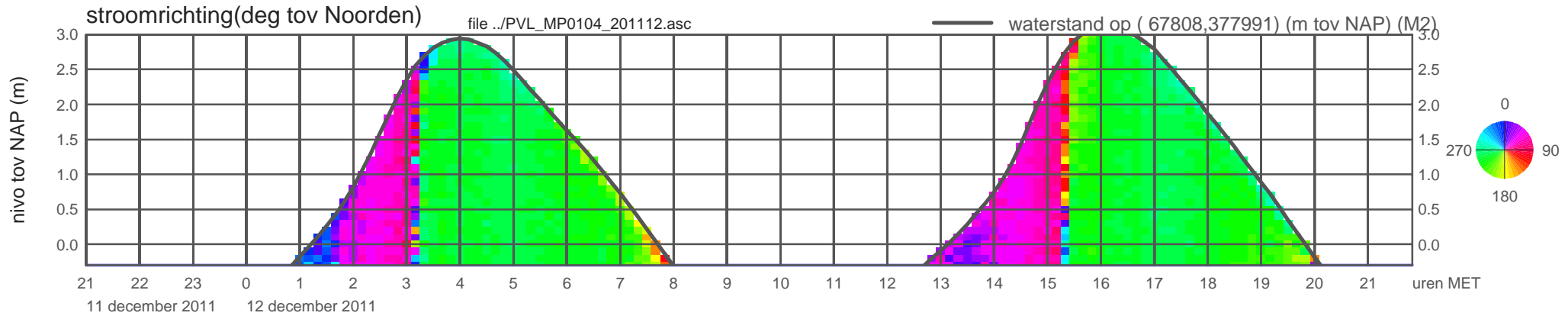
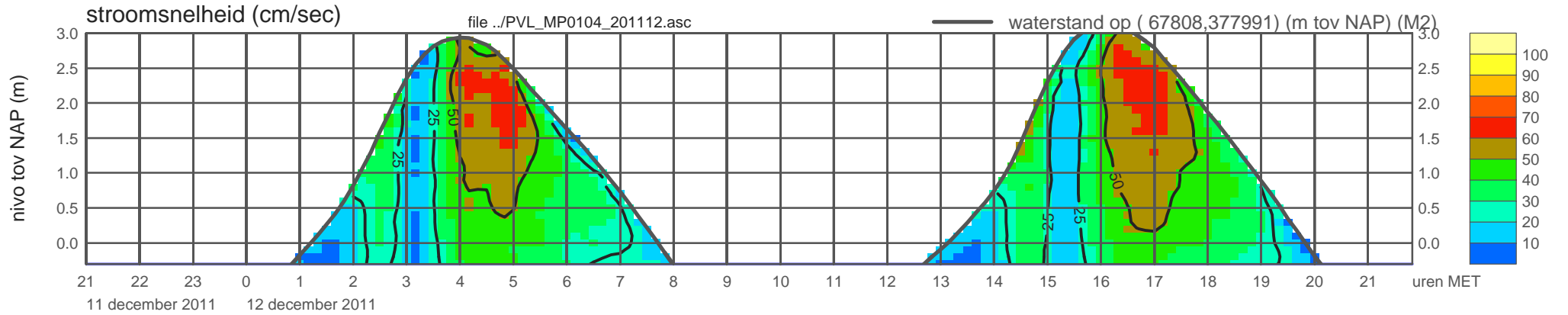


# meetpunt PVL\_MP0104\_201112 ( x=067808 , y=377991 , bodem=NAP -0.30 m sensor=NAP -0.40 m)

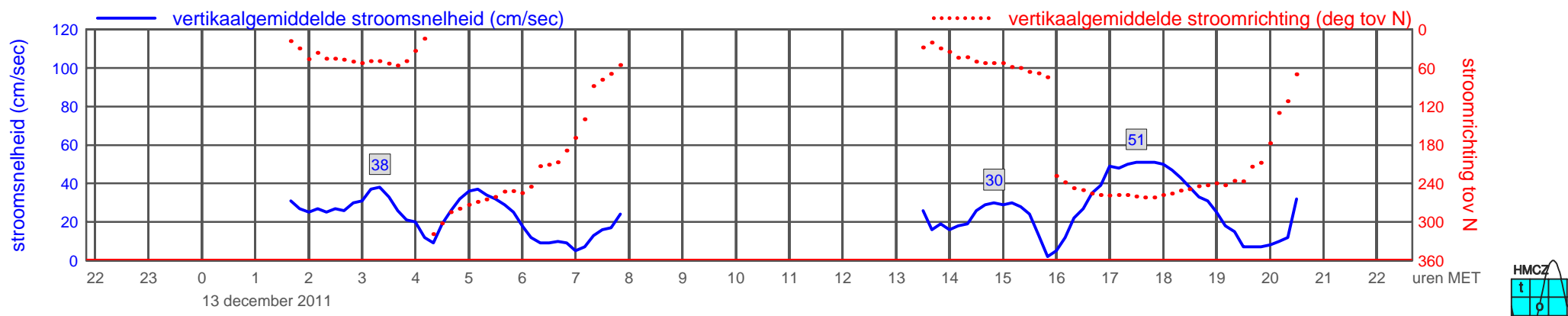
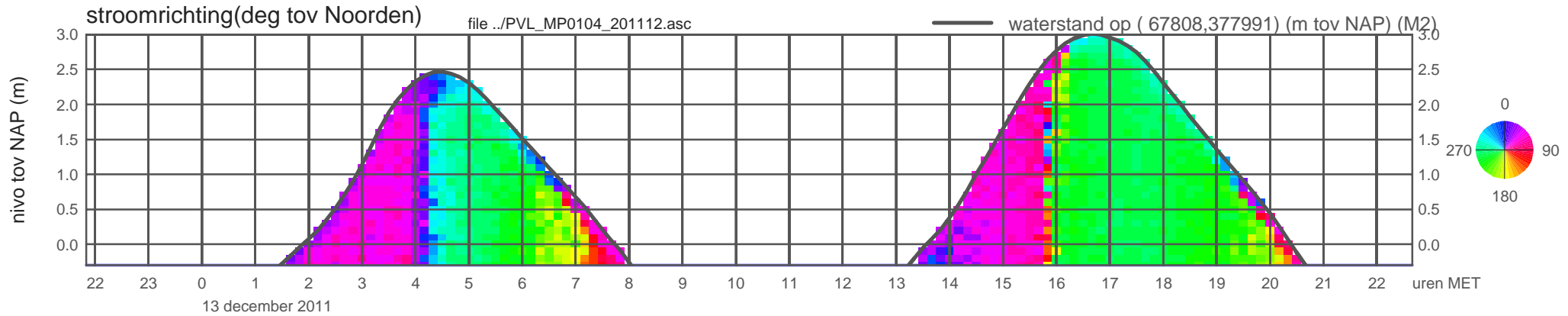
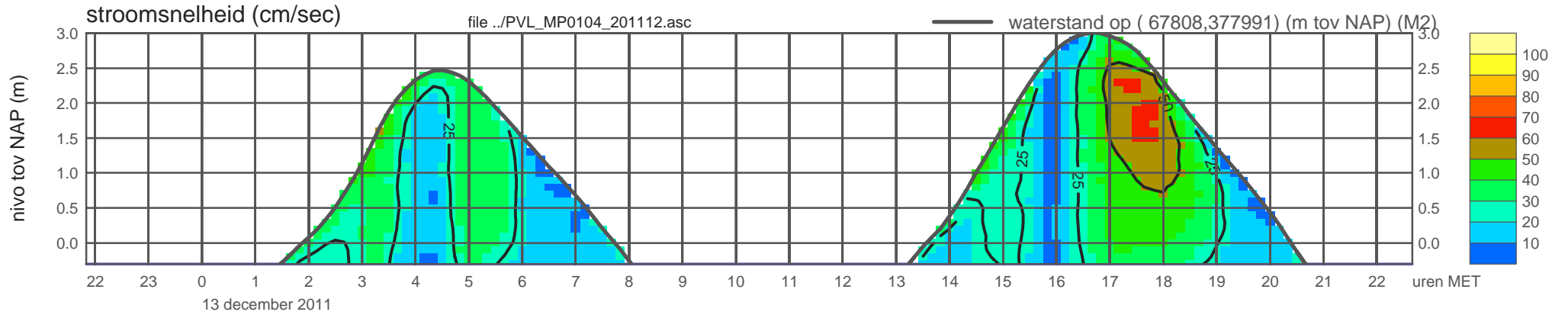




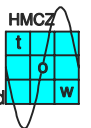
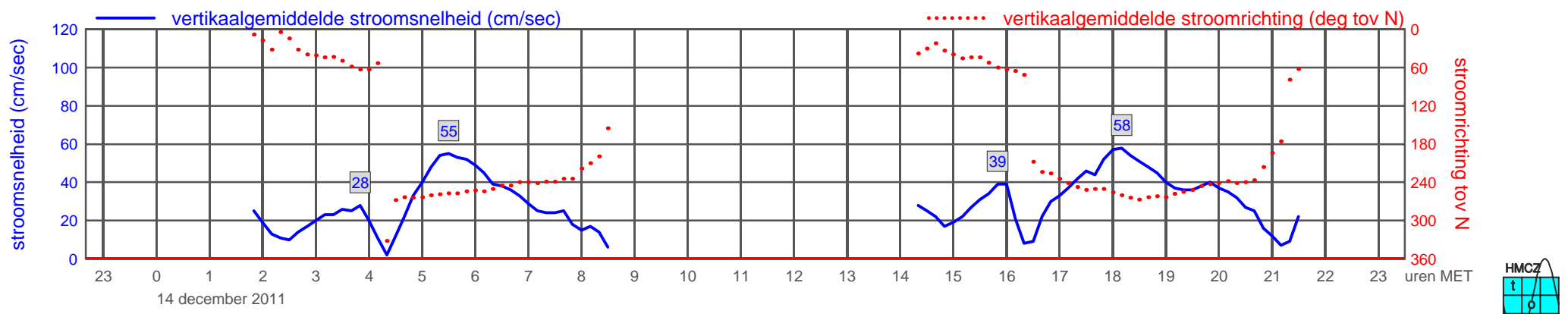
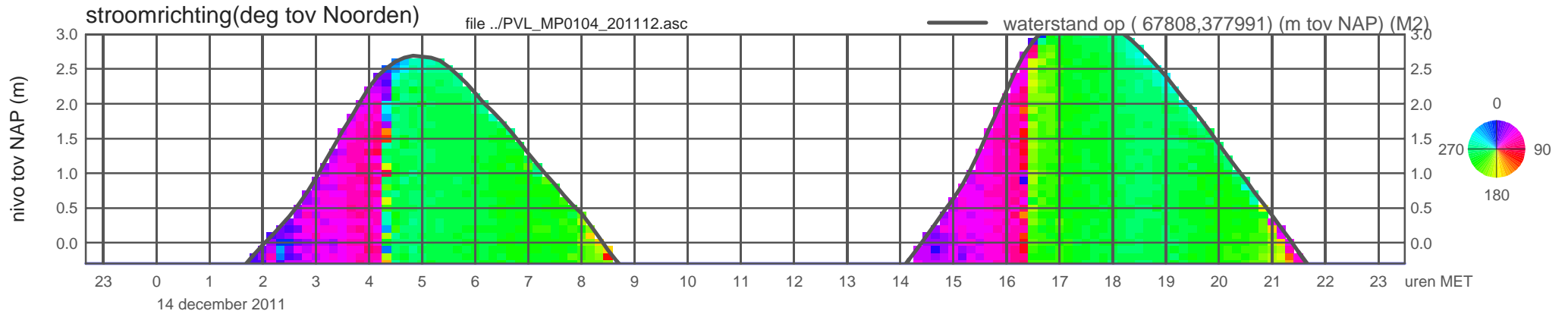
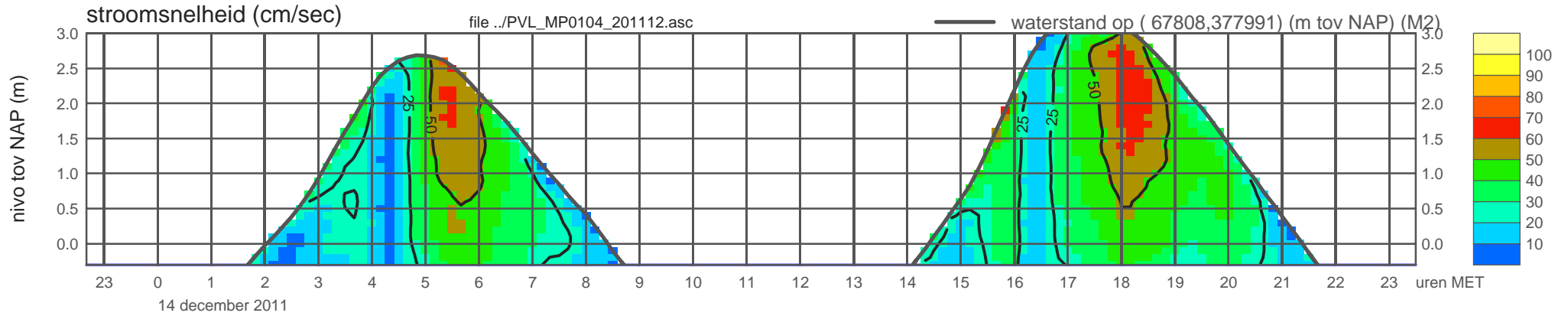
# meetpunt PVL\_MP0104\_201112 ( x=067808 , y=377991 , bodem=NAP -0.30 m sensor=NAP -0.40 m)



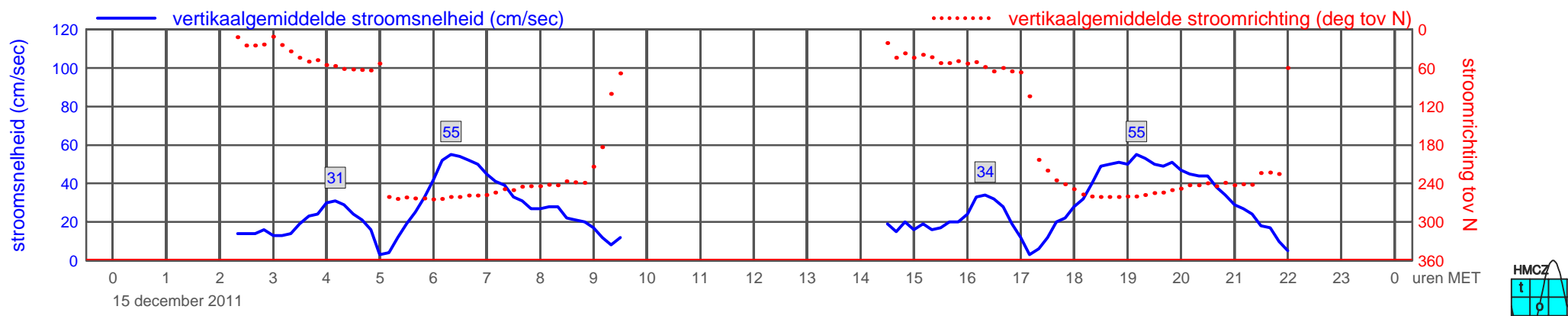
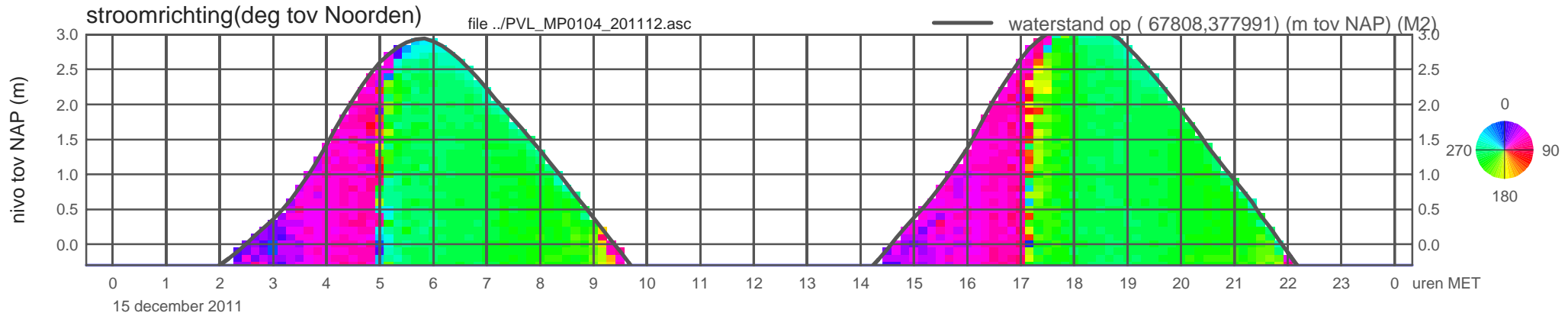
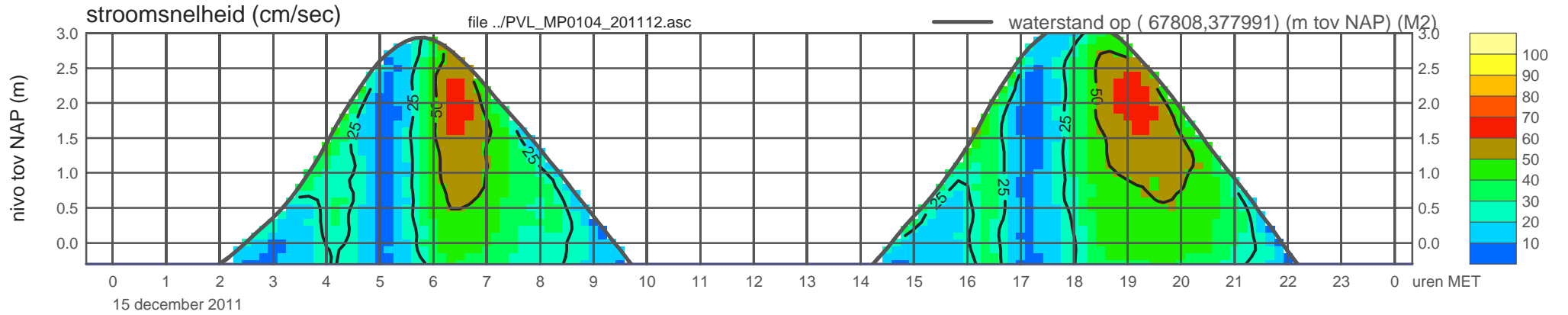
meetpunt PVL\_MP0104\_201112 ( x=067808 , y=377991 ,bodem=NAP -0.30 m sensor=NAP -0.40 m)



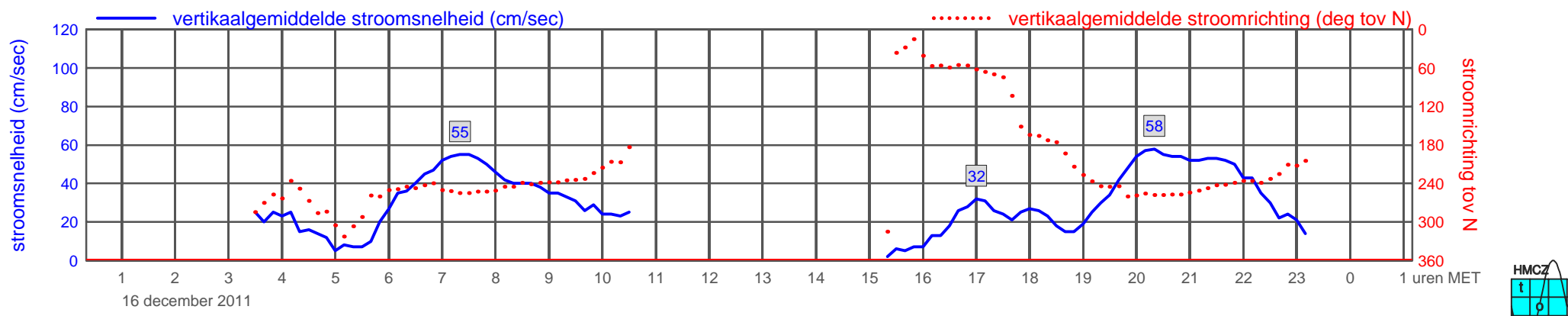
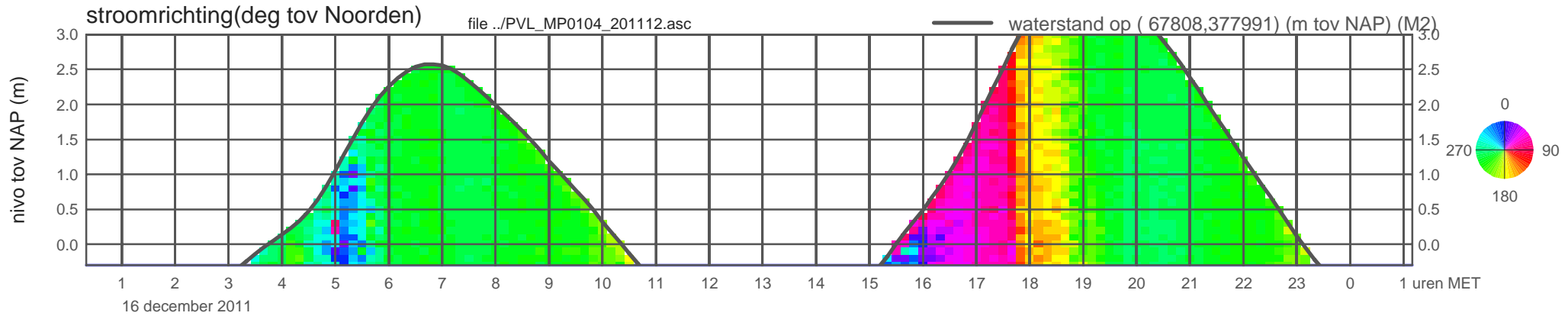
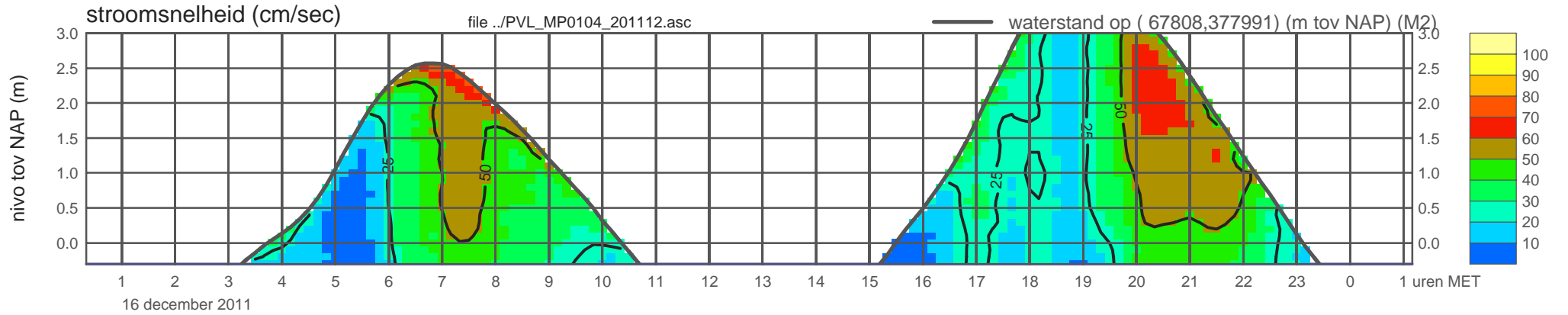
meetpunt PVL\_MP0104\_201112 ( x=067808 , y=377991 , bodem=NAP -0.30 m sensor=NAP -0.40 m)



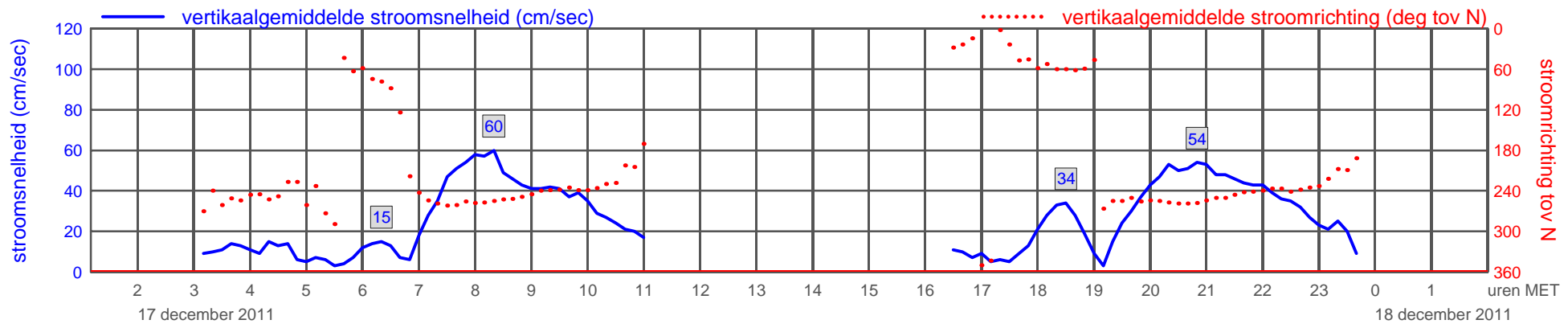
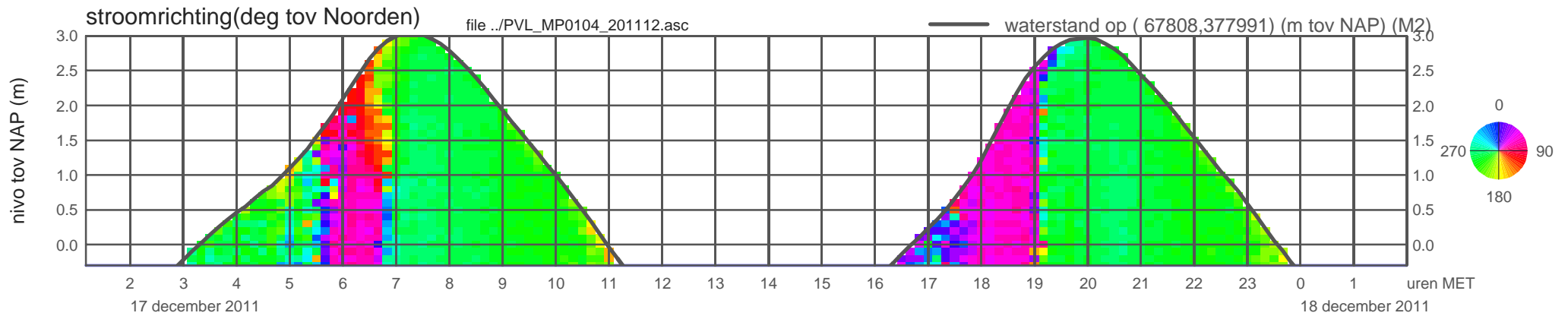
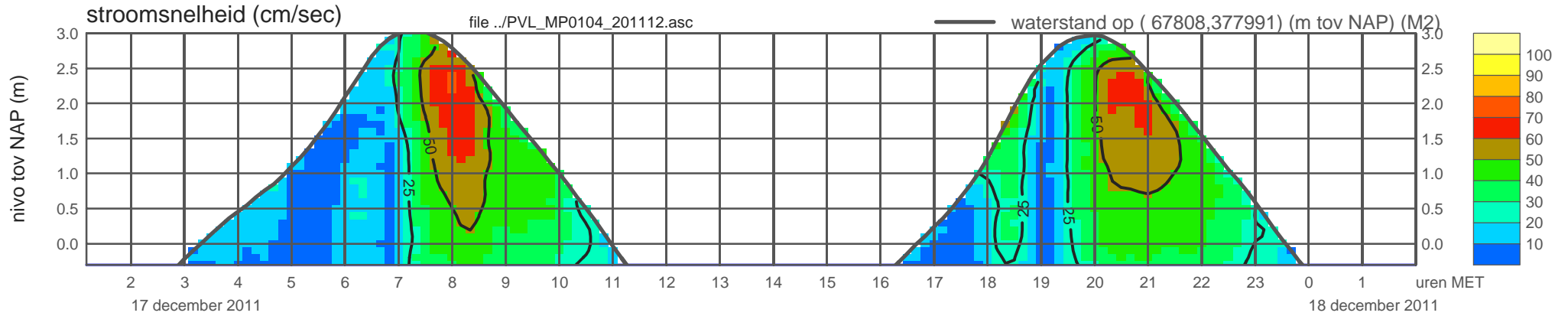
# meetpunt PVL\_MP0104\_201112 ( x=067808 , y=377991 , bodem=NAP -0.30 m sensor=NAP -0.40 m)



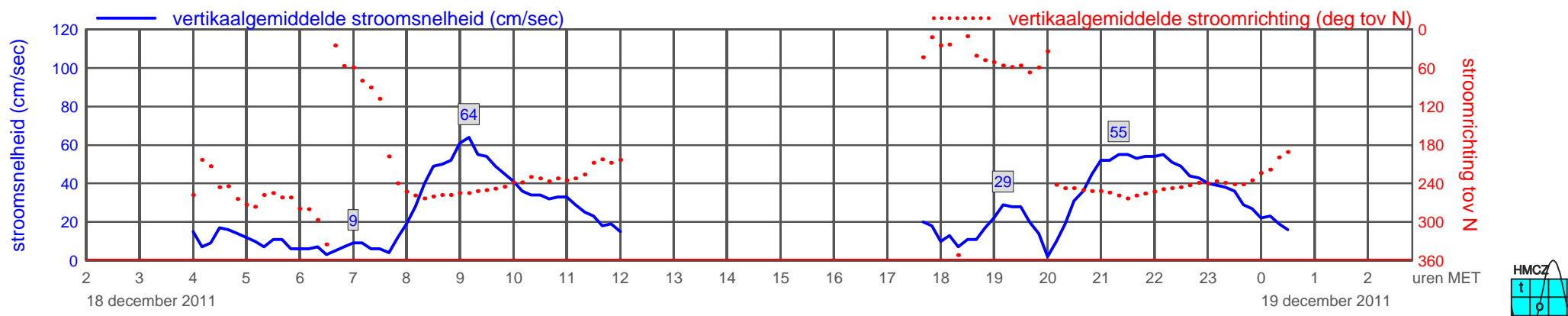
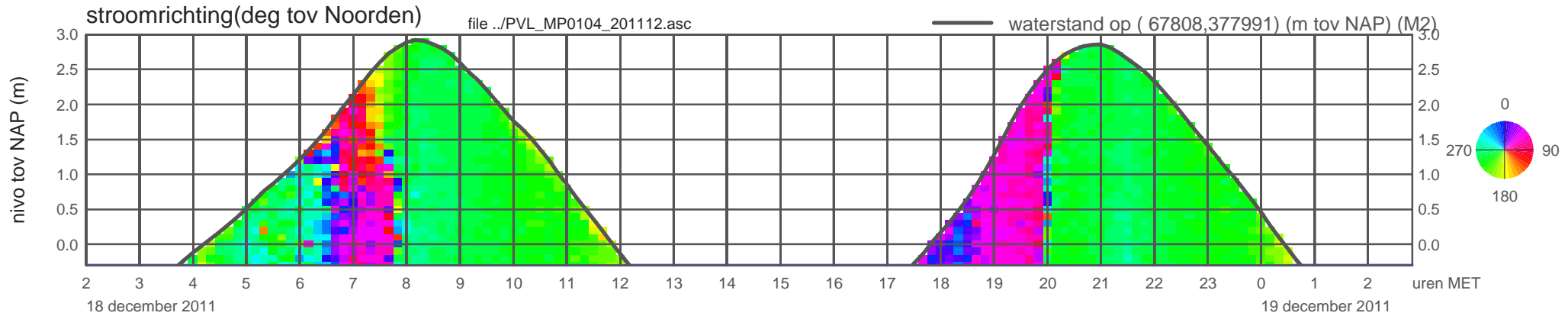
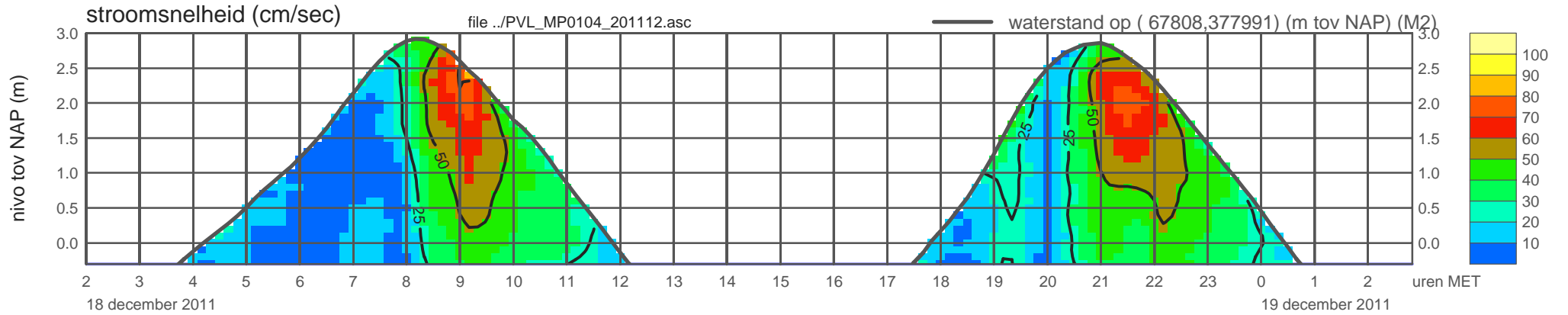
# meetpunt PVL\_MP0104\_201112 ( x=067808 , y=377991 , bodem=NAP -0.30 m sensor=NAP -0.40 m)



# meetpunt PVL\_MP0104\_201112 ( x=067808 , y=377991 , bodem=NAP -0.30 m sensor=NAP -0.40 m)



# meetpunt PVL\_MP0104\_201112 ( x=067808 , y=377991 , bodem=NAP -0.30 m sensor=NAP -0.40 m)



meetpunt PVL\_MP0104\_201112 ( x=067808 , y=377991 , bodem=NAP -0.30 m sensor=NAP -0.40 m)

