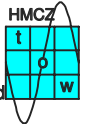
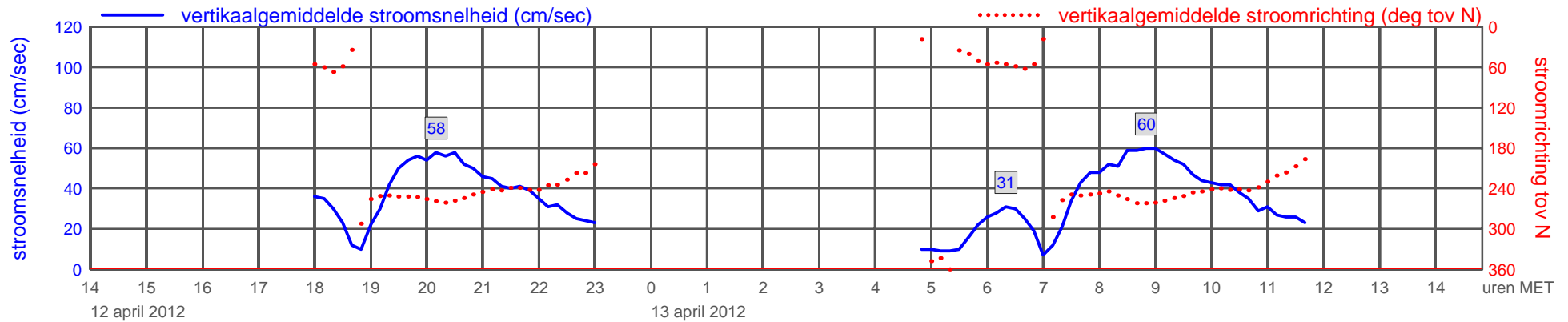
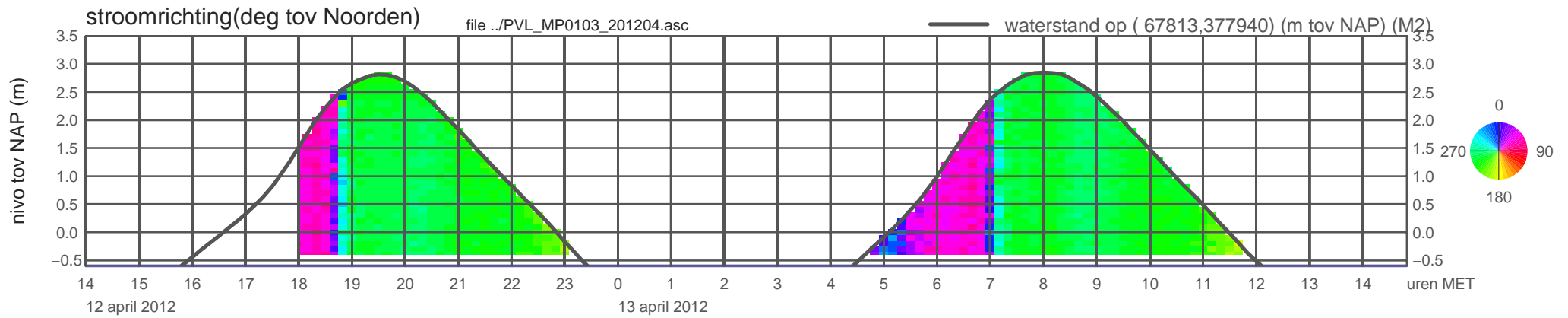
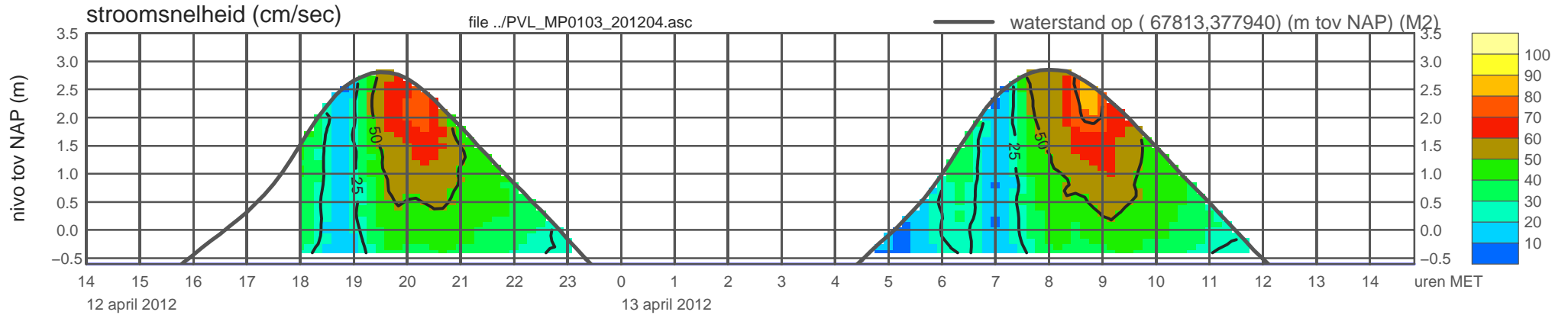
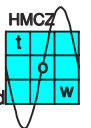
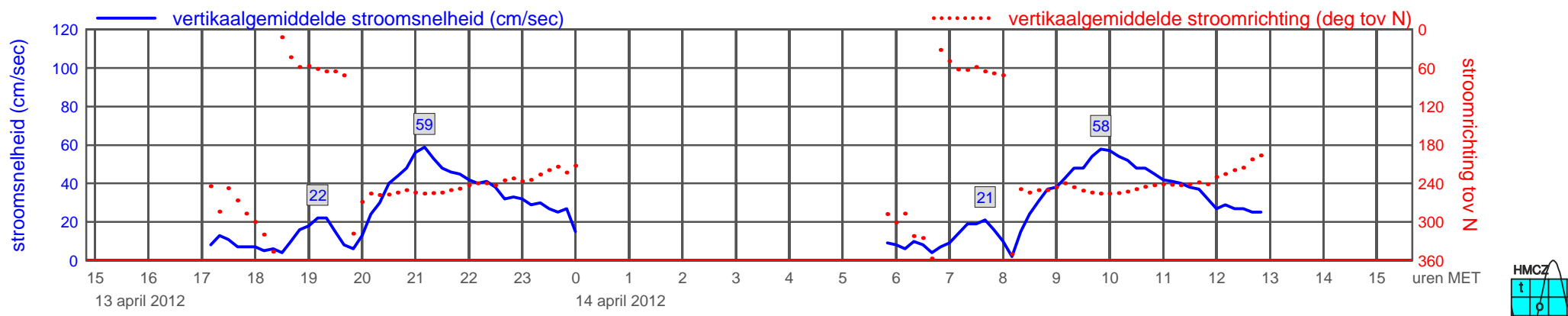
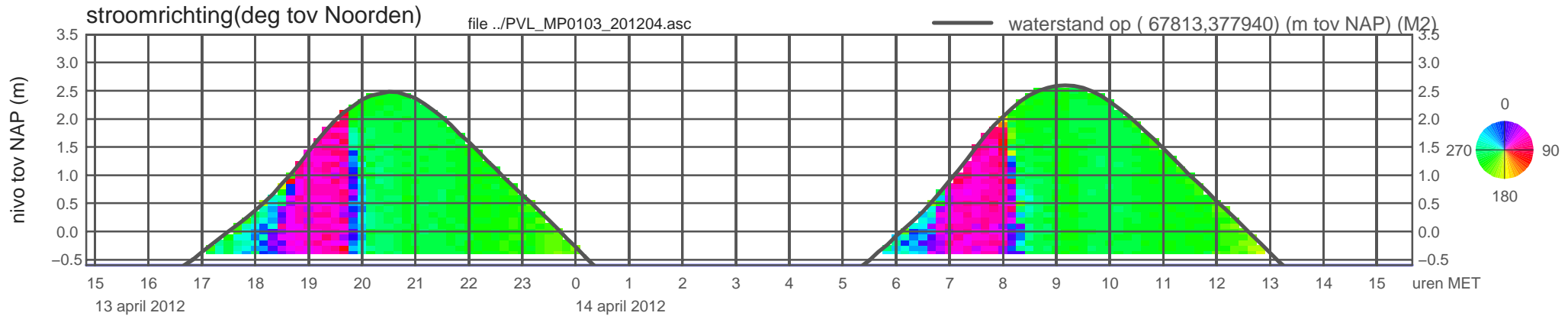
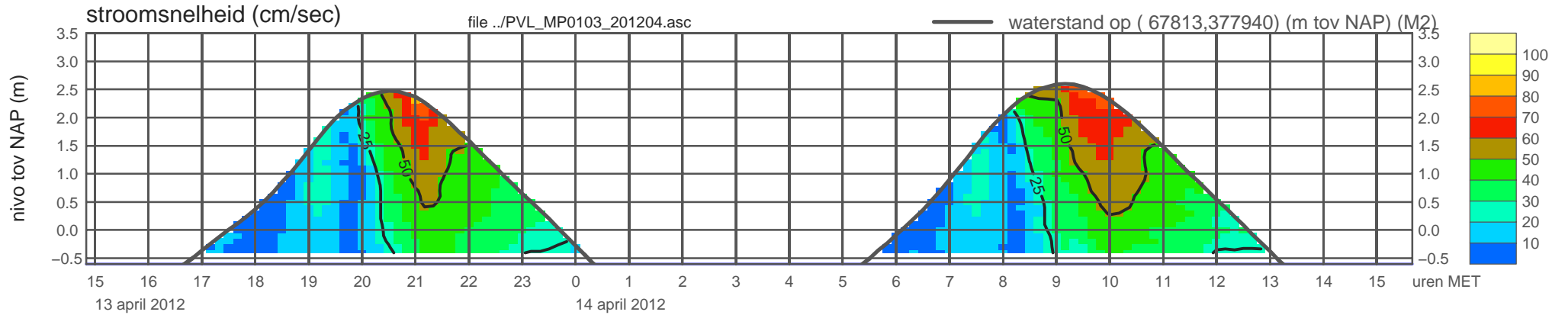


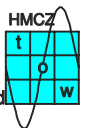
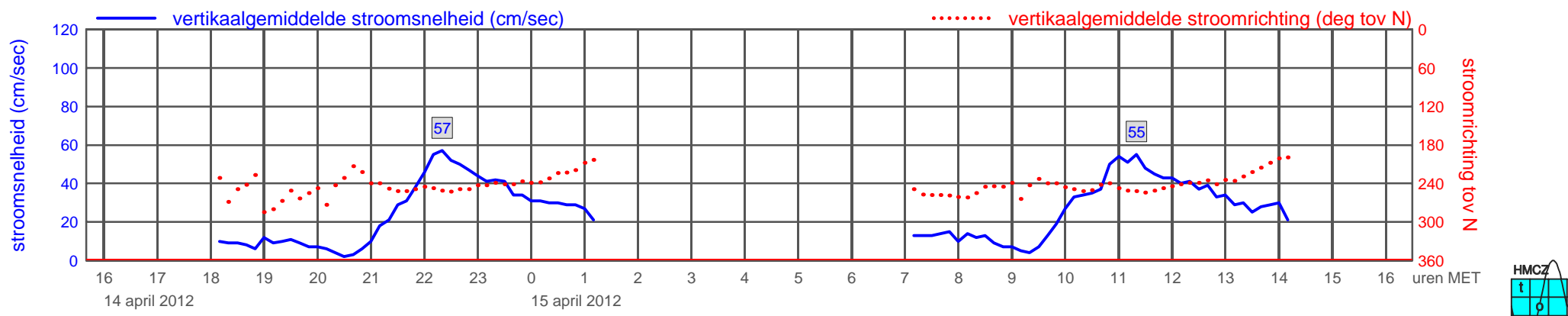
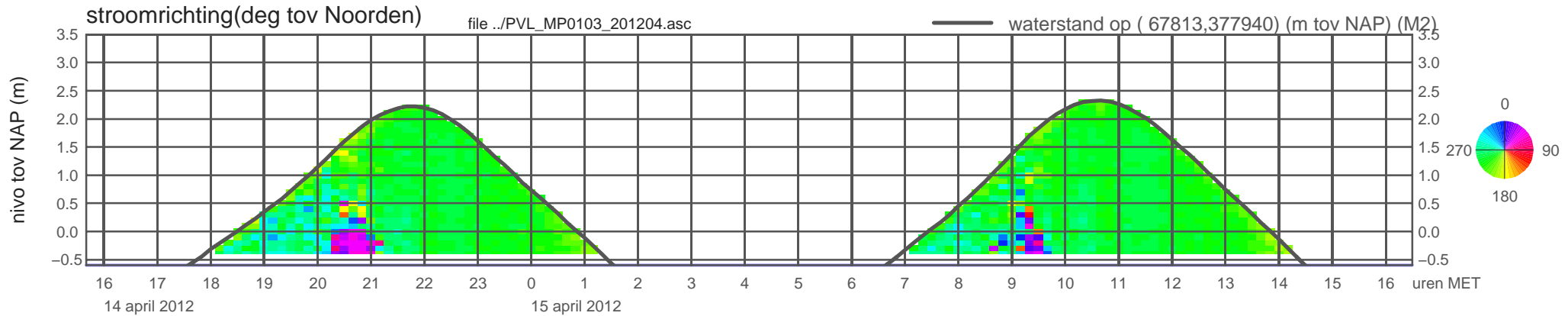
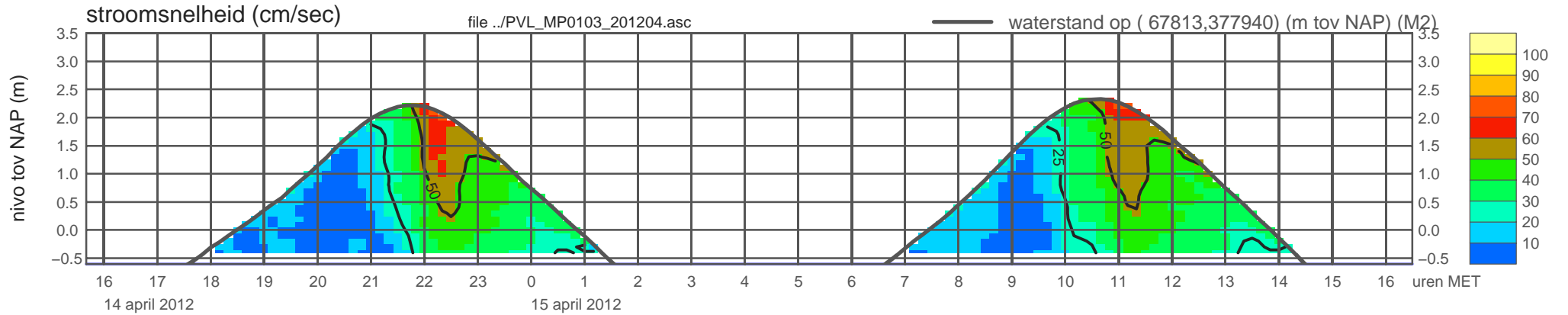
# meetpunt PVL\_MP0103\_201204 ( x=067813 , y=377940 ,bodem=NAP -0.60 m sensor=NAP -0.50 m)



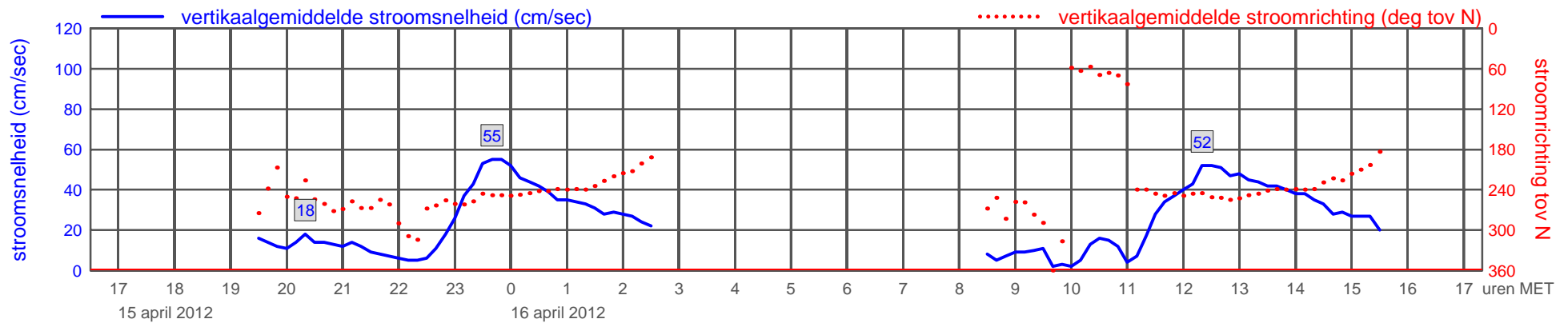
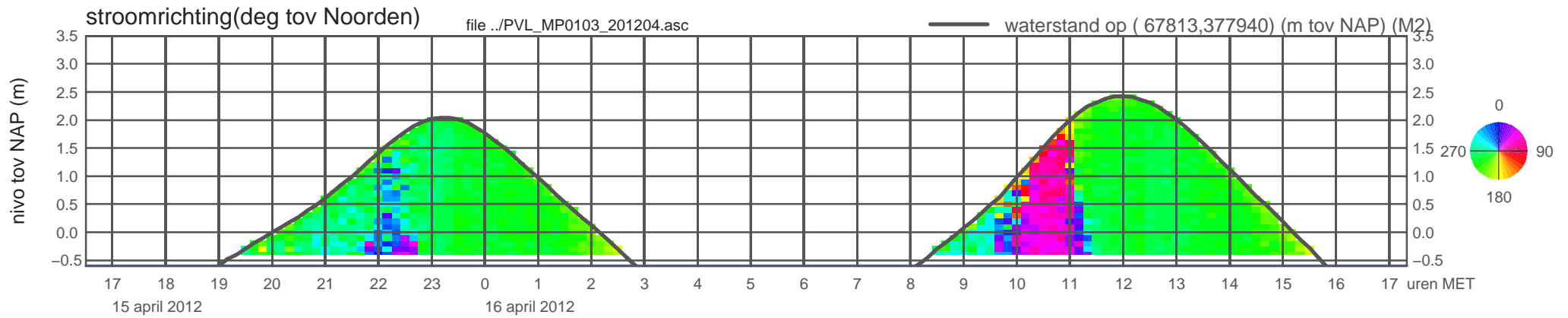
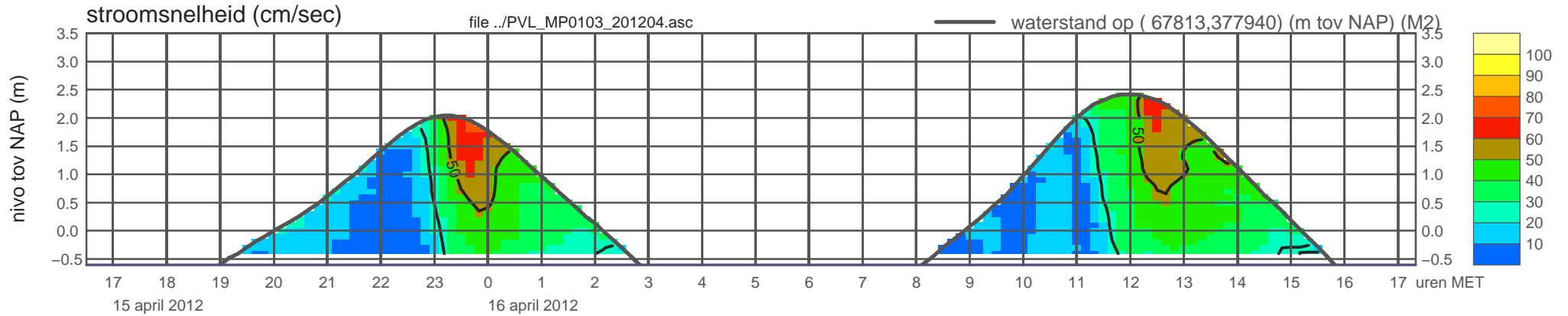
# meetpunt PVL\_MP0103\_201204 ( x=067813 , y=377940 , bodem=NAP -0.60 m sensor=NAP -0.50 m)



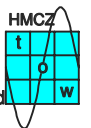
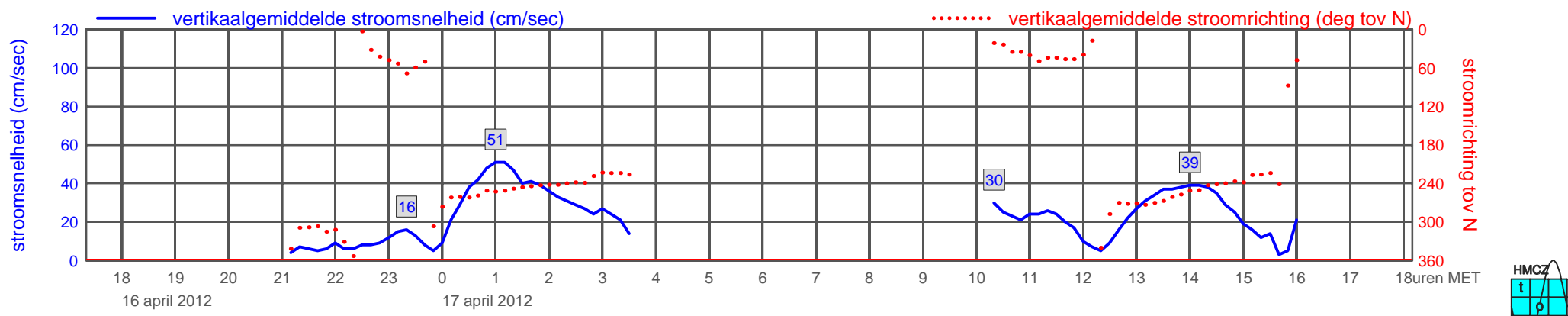
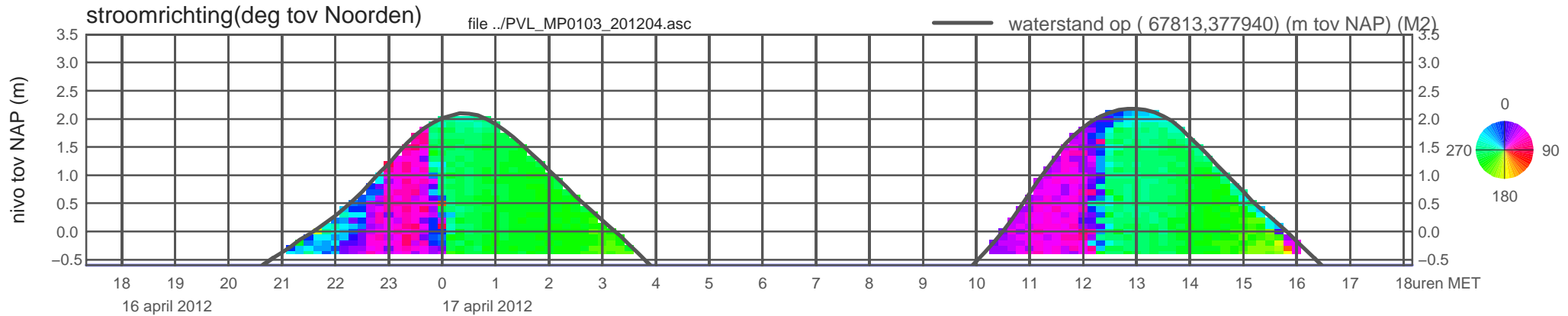
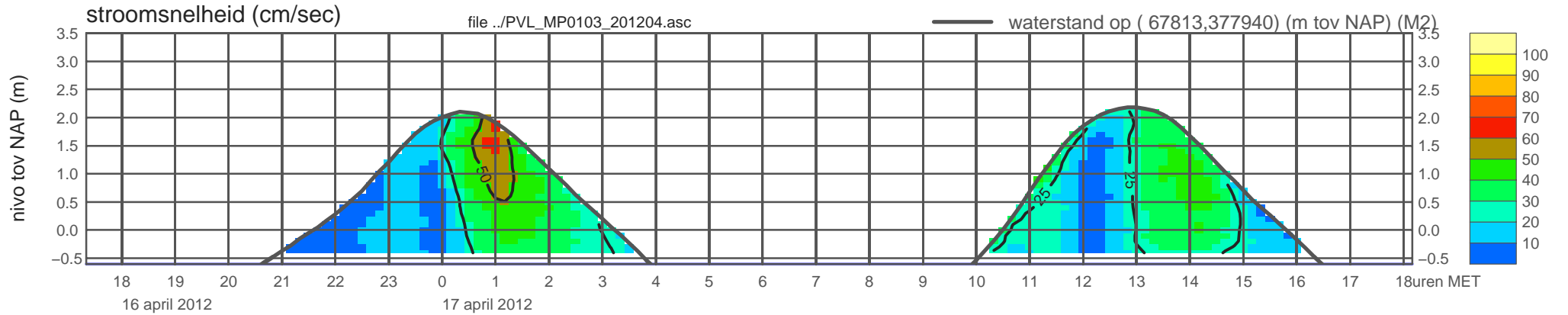
# meetpunt PVL\_MP0103\_201204 ( x=067813 , y=377940 , bodem=NAP -0.60 m sensor=NAP -0.50 m)



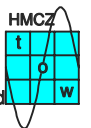
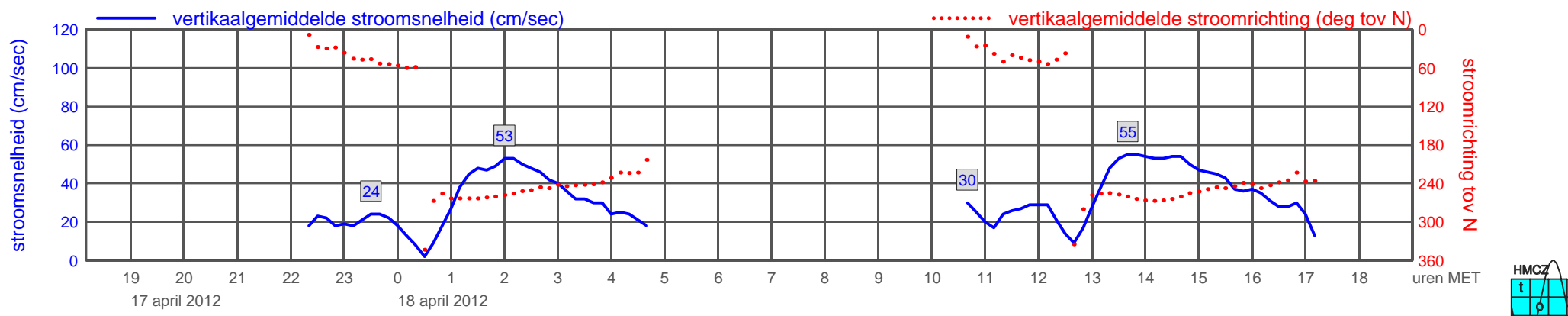
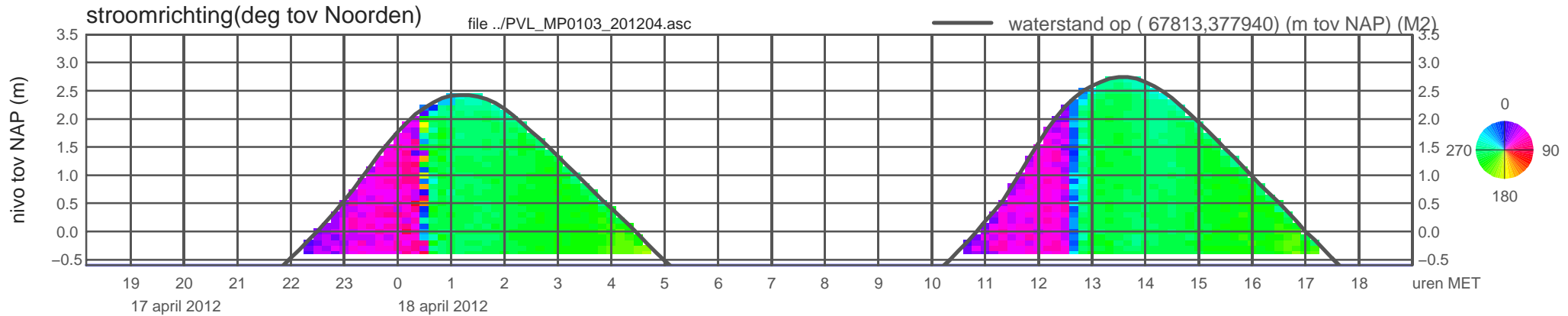
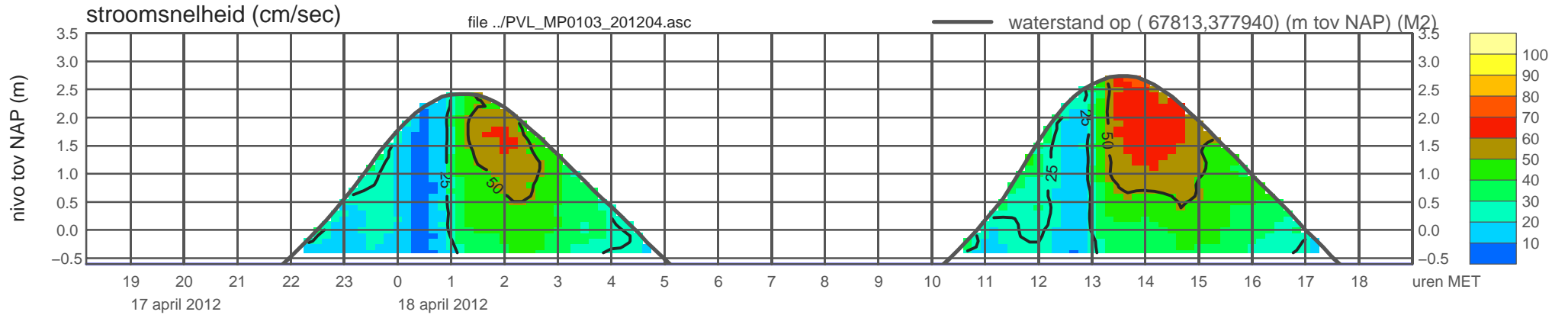
# meetpunt PVL\_MP0103\_201204 ( x=067813 , y=377940 , bodem=NAP -0.60 m sensor=NAP -0.50 m)



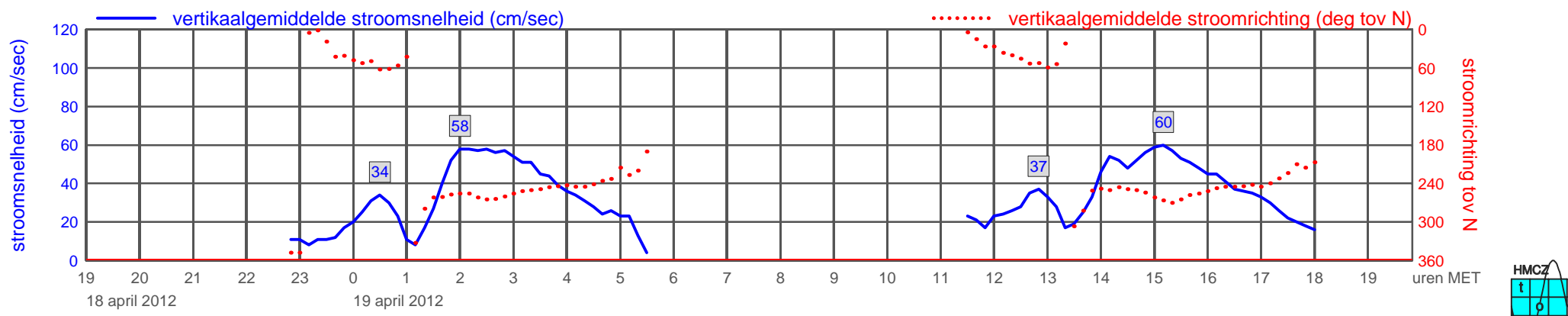
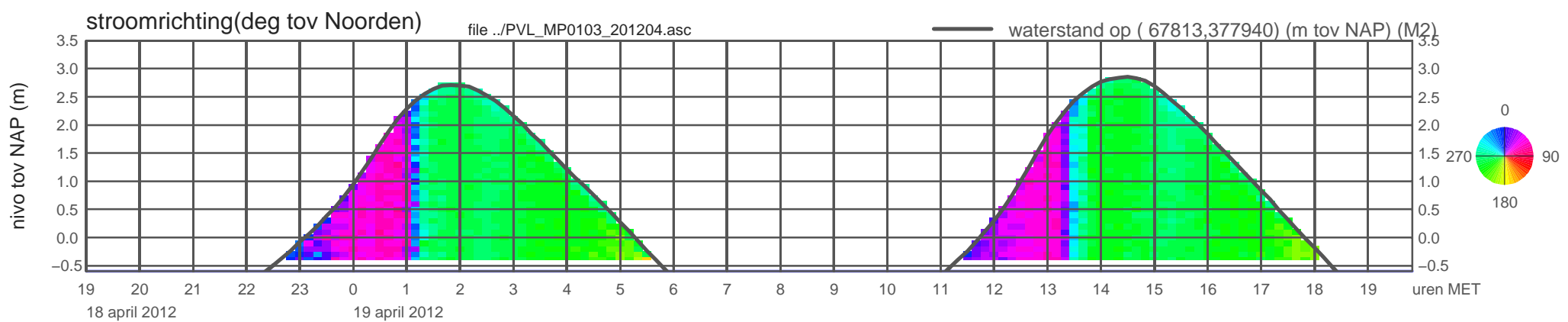
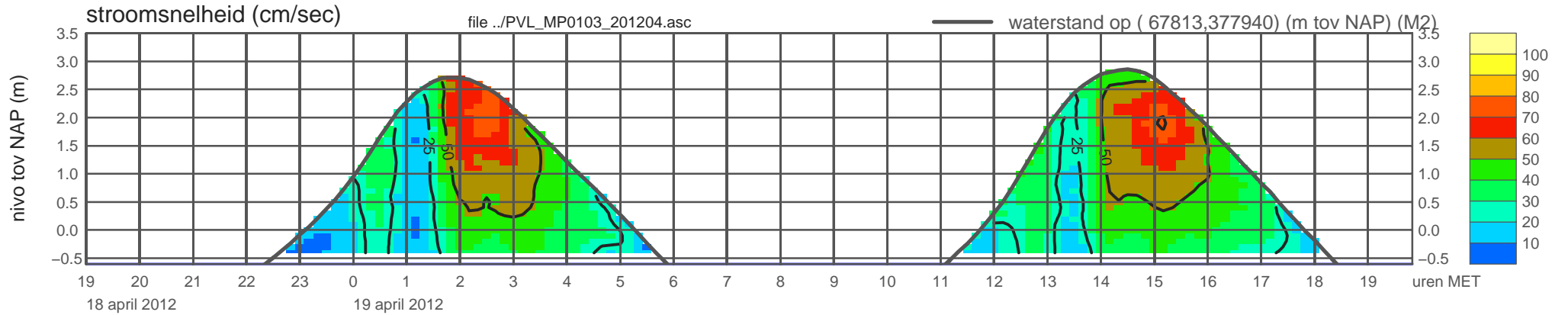
# meetpunt PVL\_MP0103\_201204 ( x=067813 , y=377940 , bodem=NAP -0.60 m sensor=NAP -0.50 m)



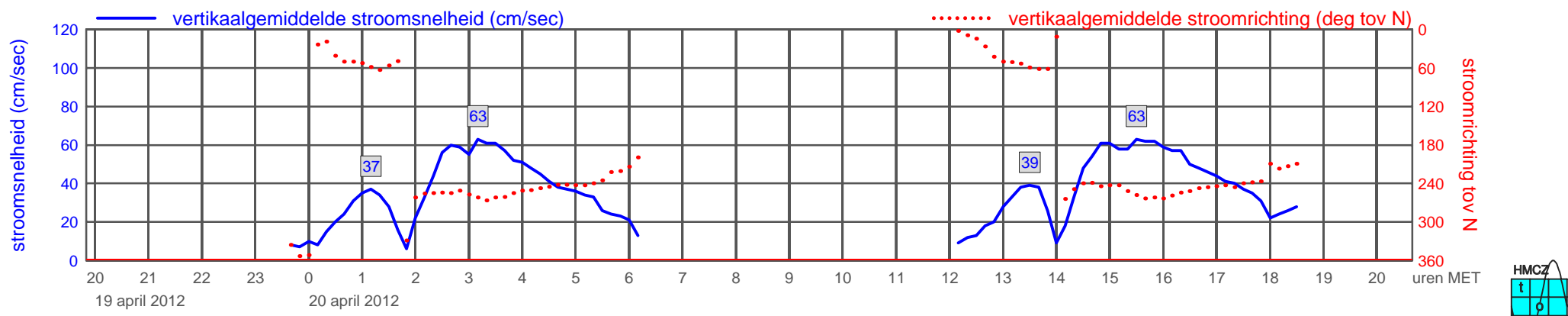
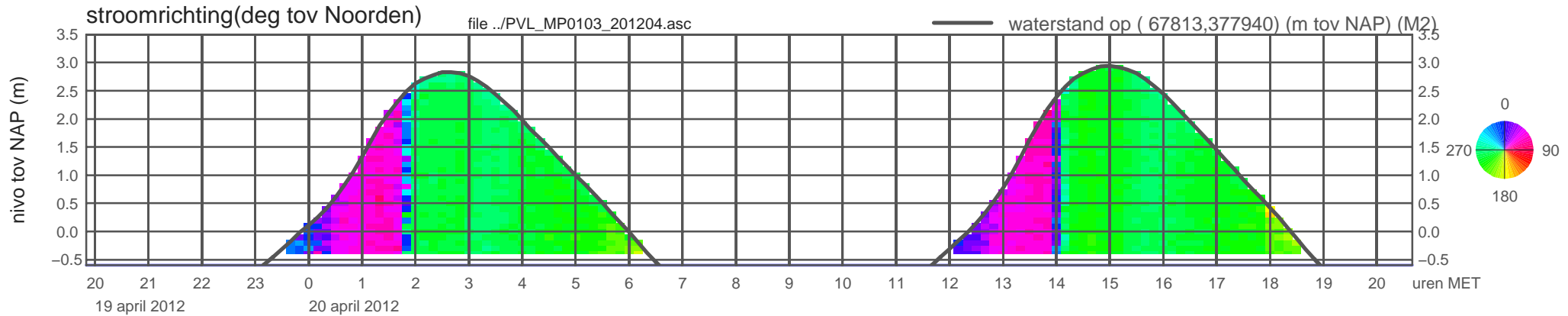
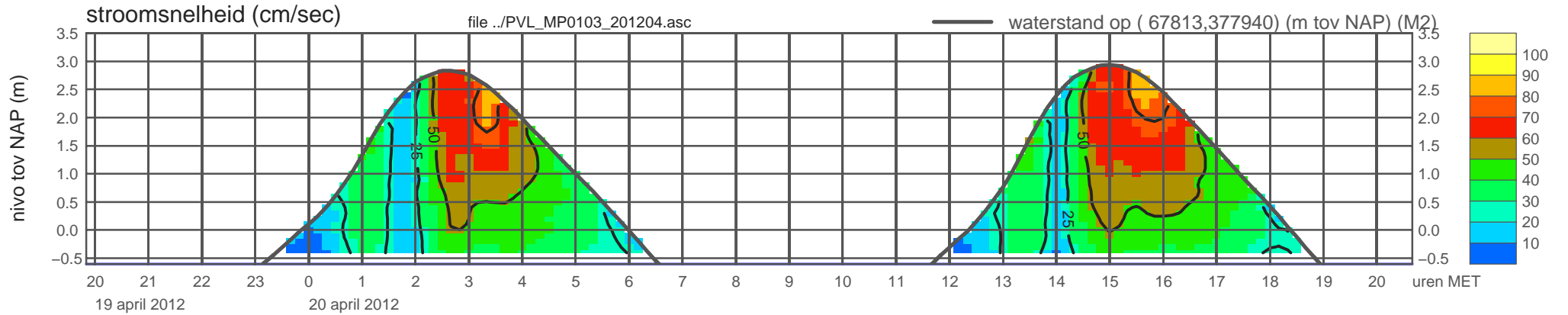
meetpunt PVL\_MP0103\_201204 ( x=067813 , y=377940 , bodem=NAP -0.60 m sensor=NAP -0.50 m)



# meetpunt PVL\_MP0103\_201204 ( x=067813 , y=377940 ,bodem=NAP -0.60 m sensor=NAP -0.50 m)

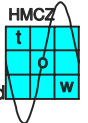
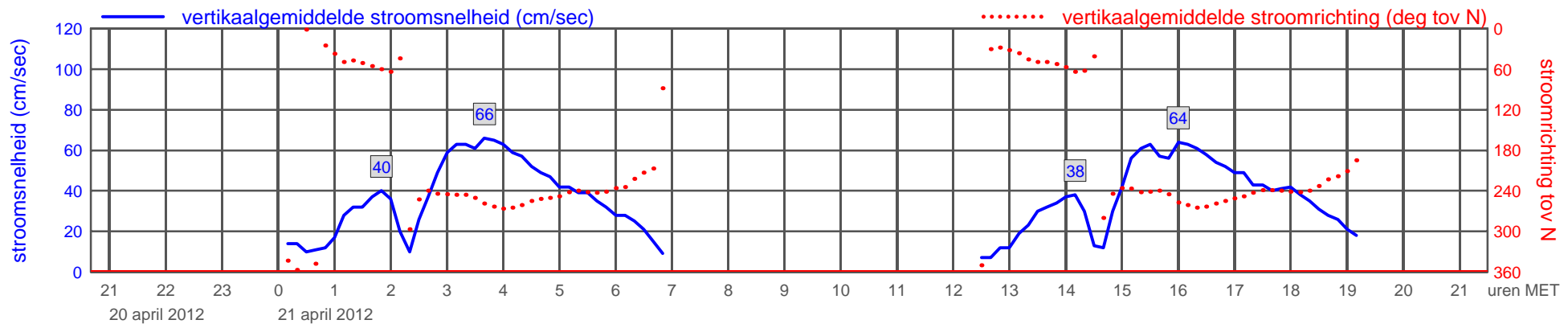
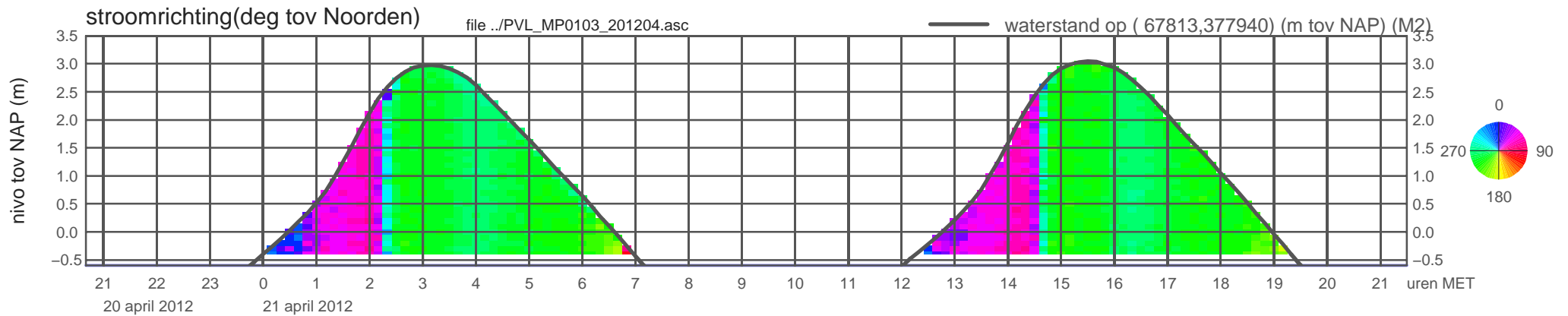
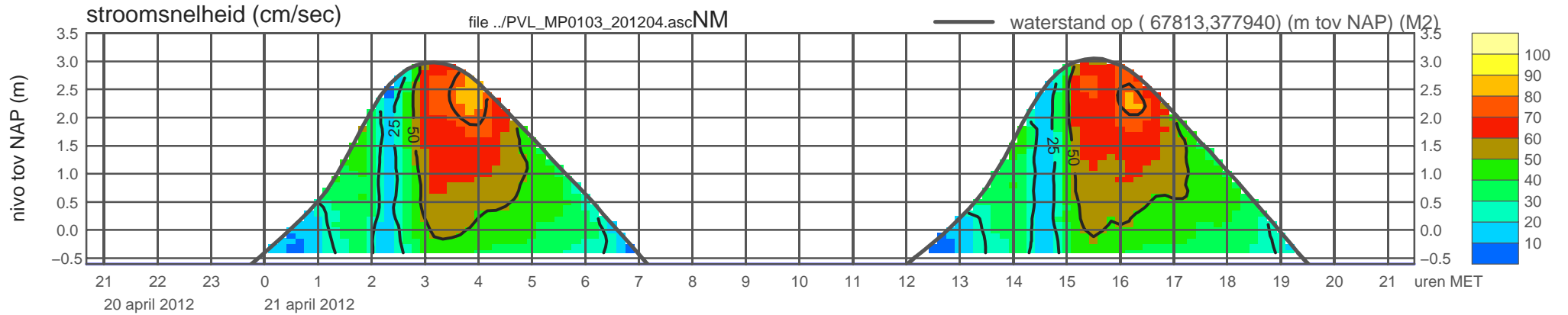


# meetpunt PVL\_MP0103\_201204 ( x=067813 , y=377940 , bodem=NAP -0.60 m sensor=NAP -0.50 m)

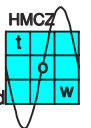
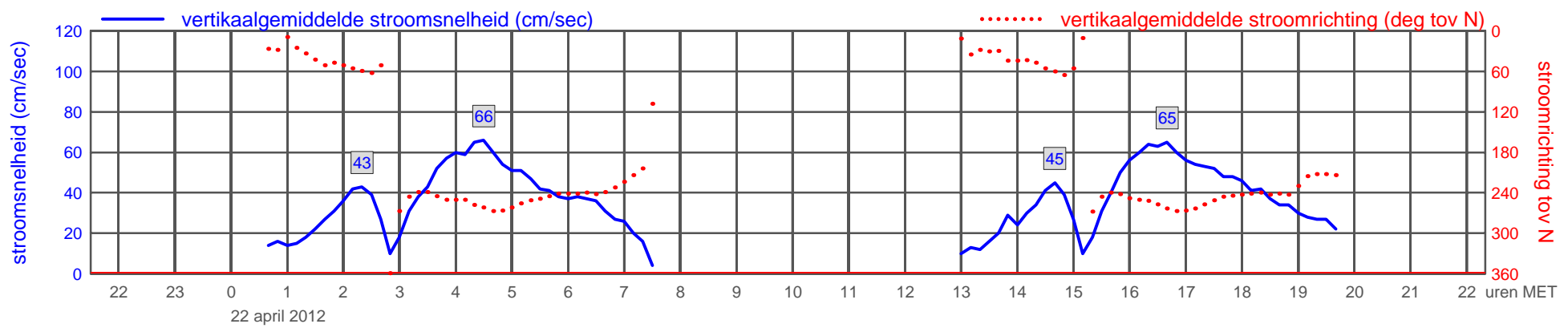
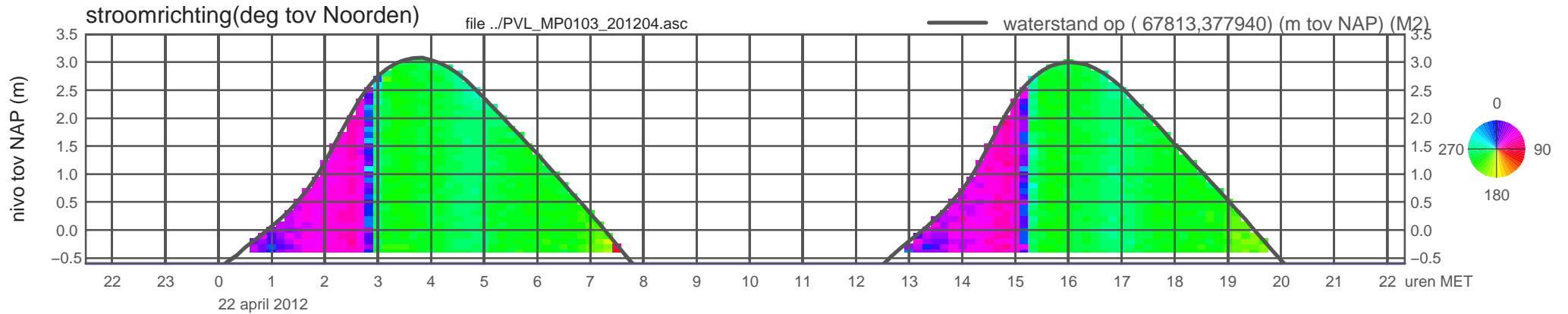
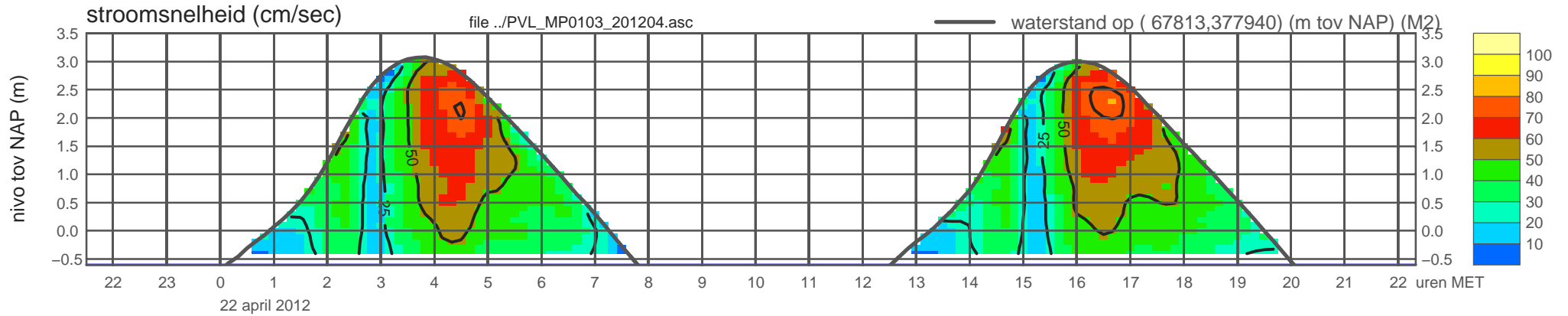




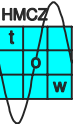
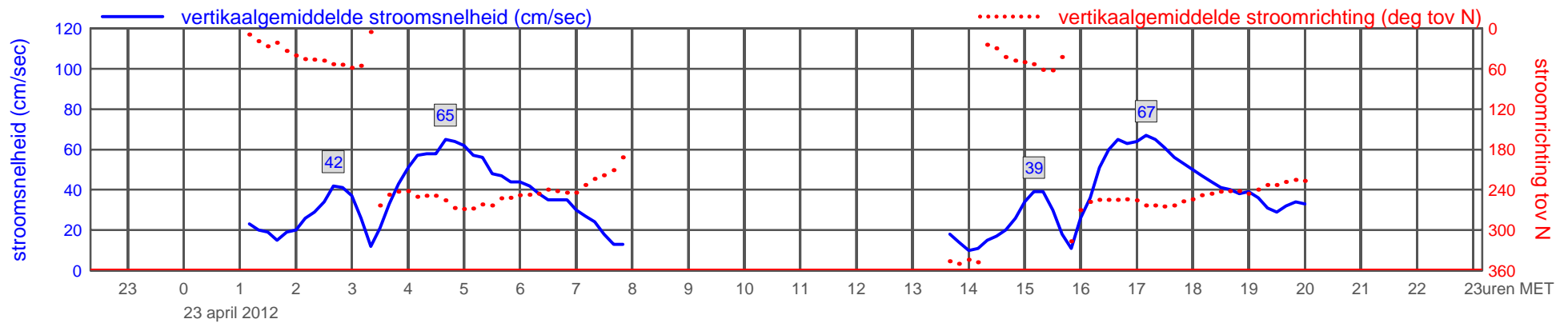
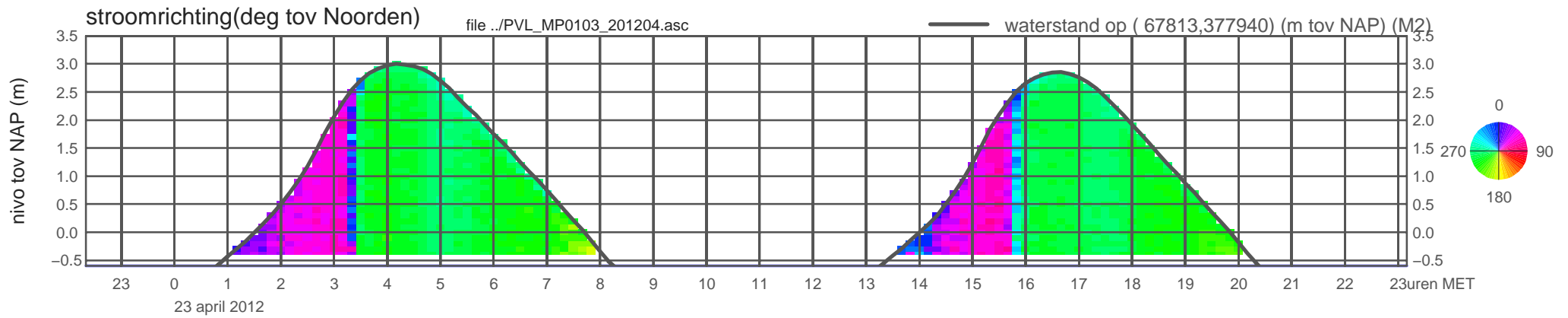
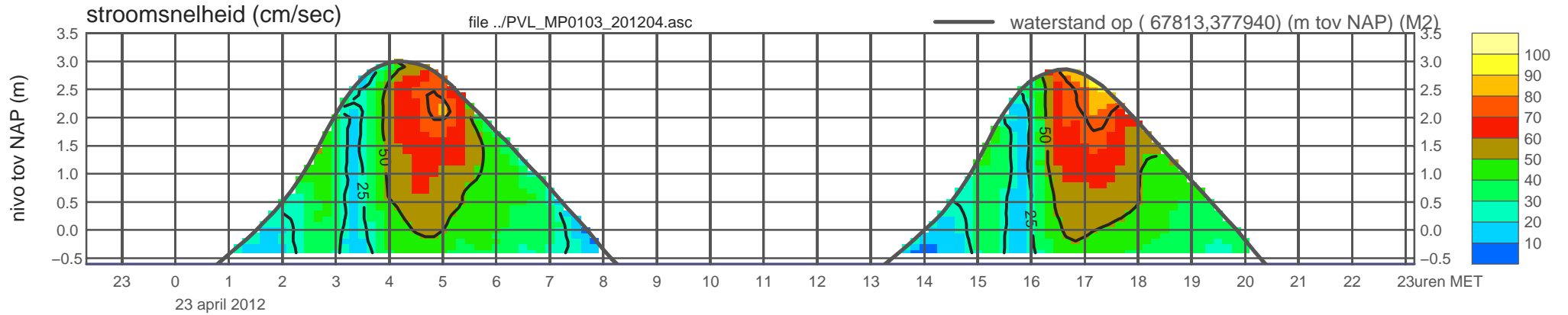
# meetpunt PVL\_MP0103\_201204 ( x=067813 , y=377940 , bodem=NAP -0.60 m sensor=NAP -0.50 m)



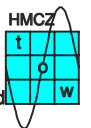
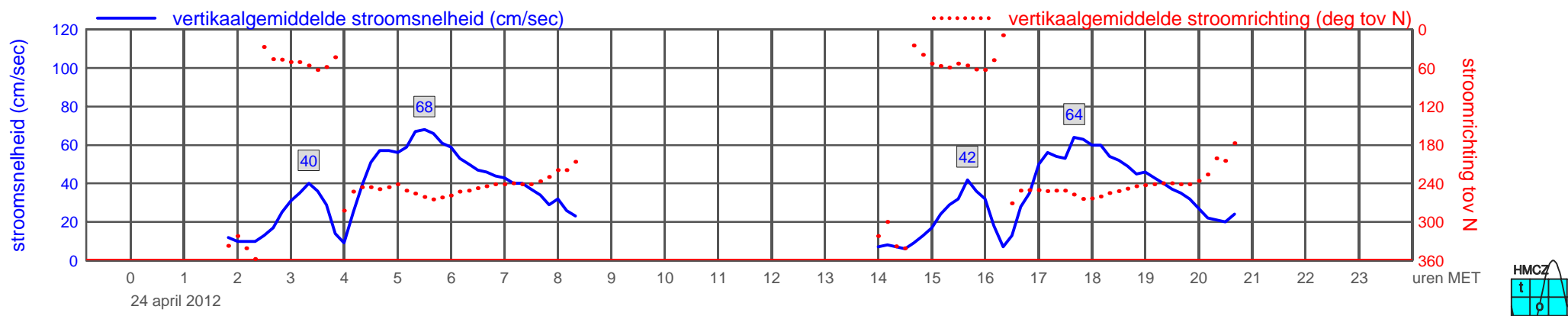
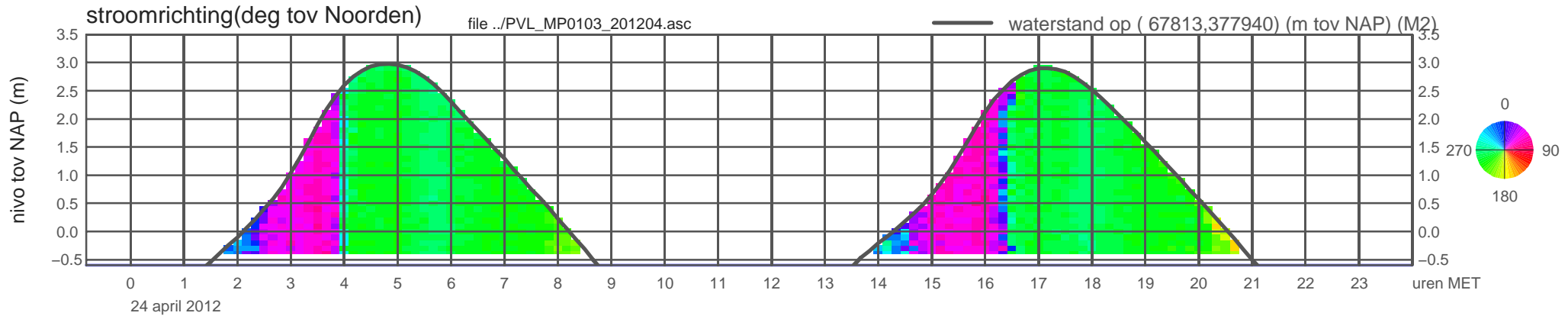
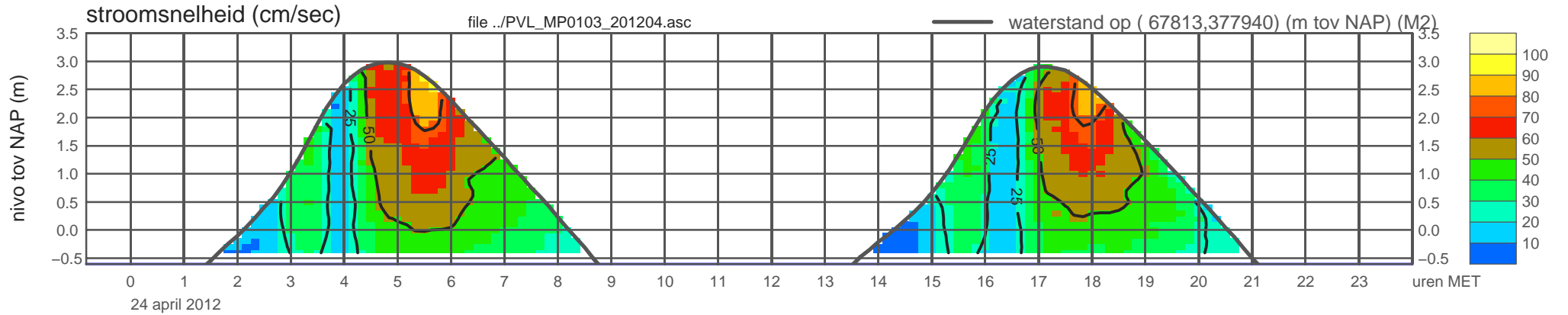
# meetpunt PVL\_MP0103\_201204 ( x=067813 , y=377940 ,bodem=NAP -0.60 m sensor=NAP -0.50 m)



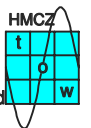
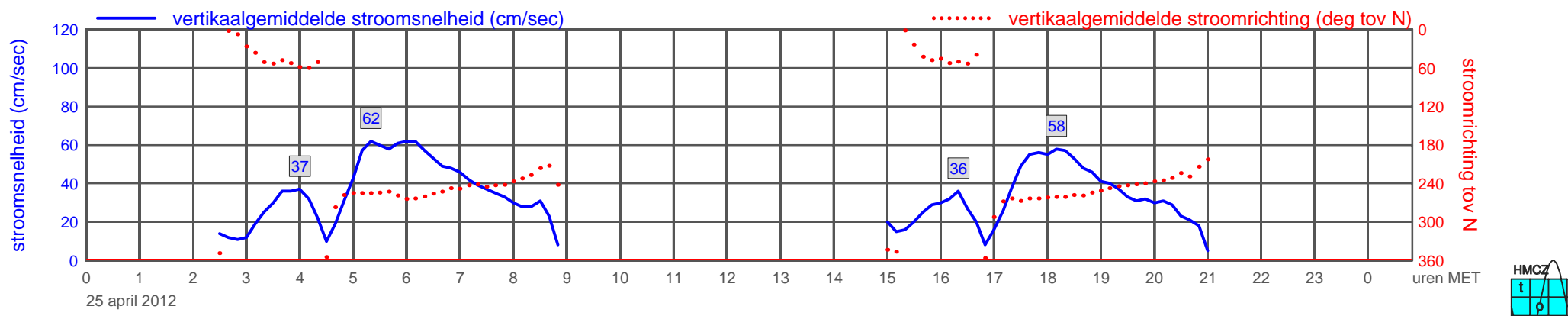
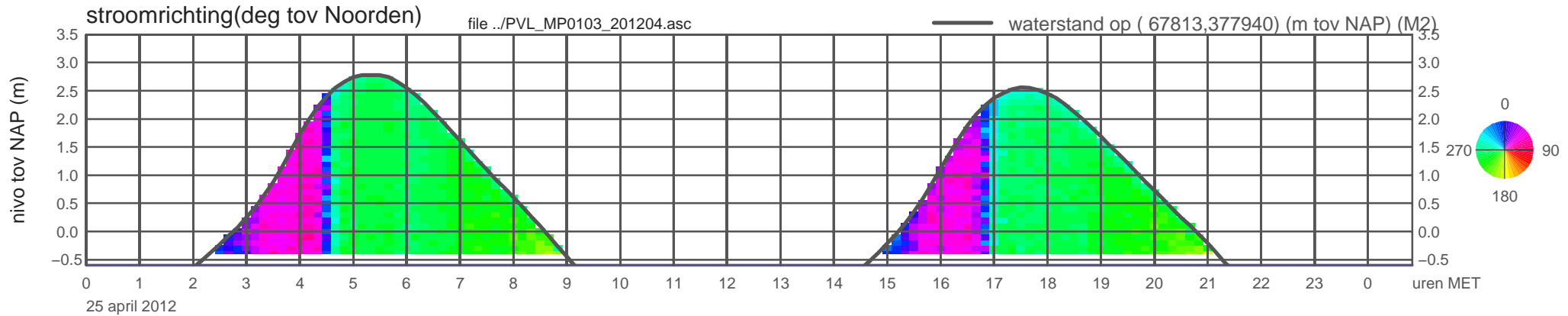
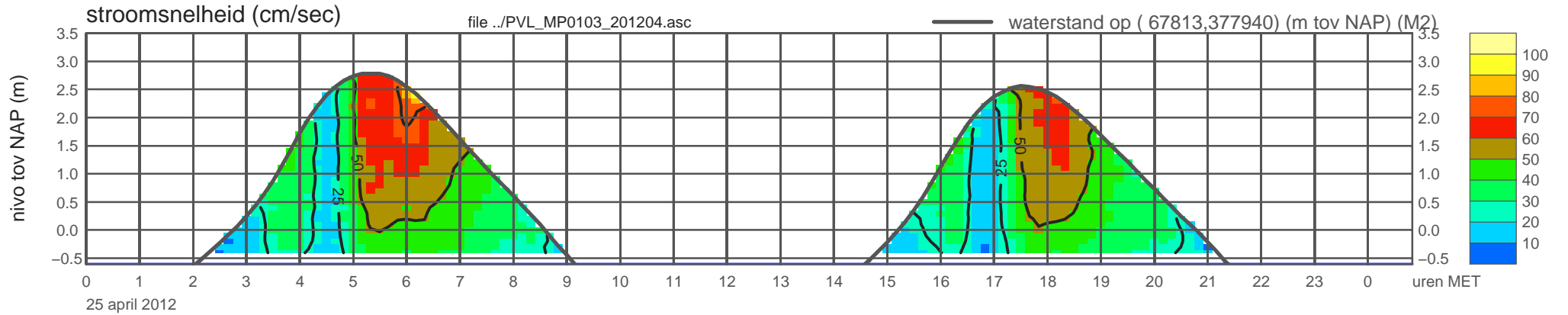
# meetpunt PVL\_MP0103\_201204 ( x=067813 , y=377940 ,bodem=NAP -0.60 m sensor=NAP -0.50 m)



# meetpunt PVL\_MP0103\_201204 ( x=067813 , y=377940 , bodem=NAP -0.60 m sensor=NAP -0.50 m)

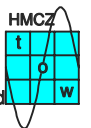
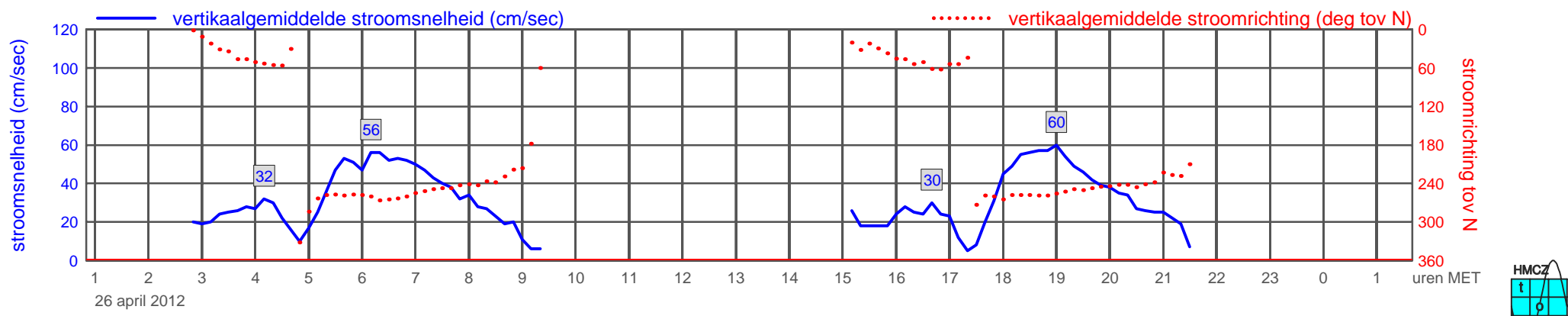
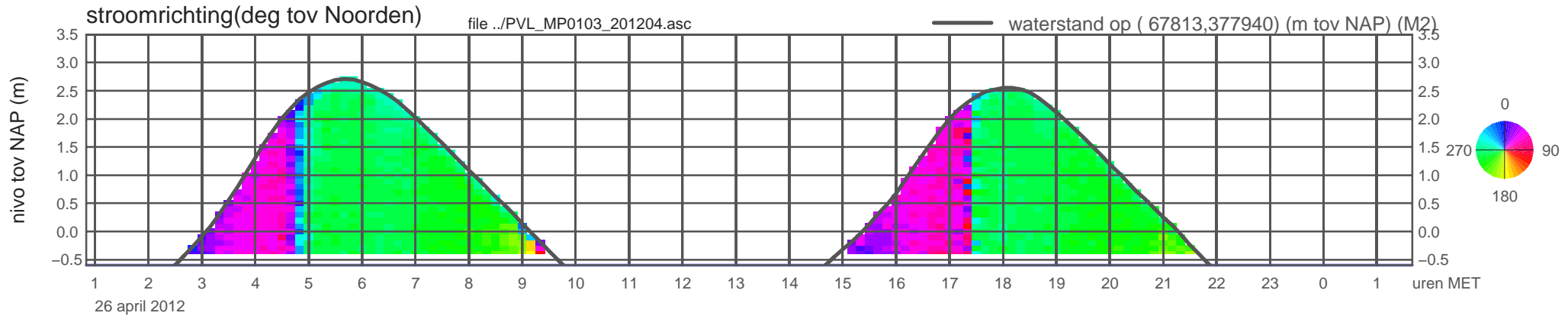
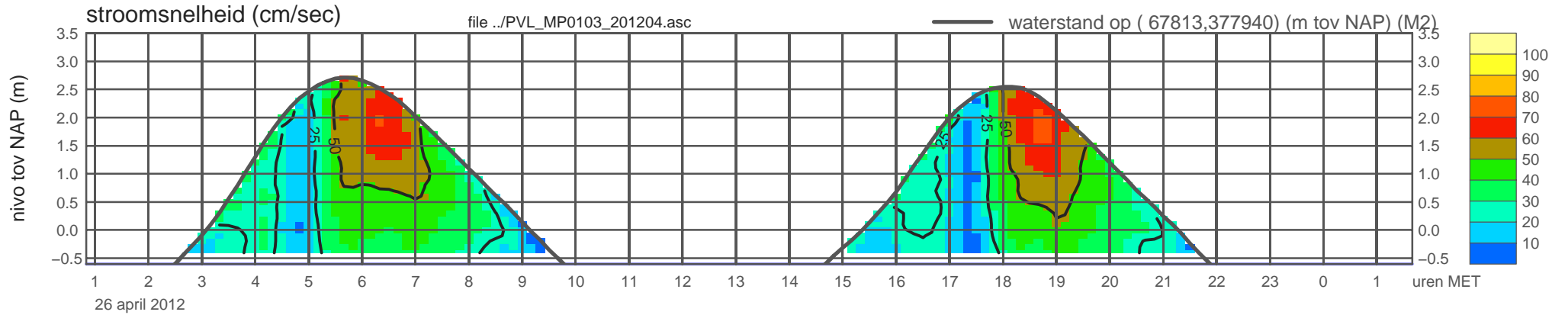


# meetpunt PVL\_MP0103\_201204 ( x=067813 , y=377940 , bodem=NAP -0.60 m sensor=NAP -0.50 m)

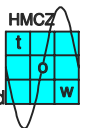
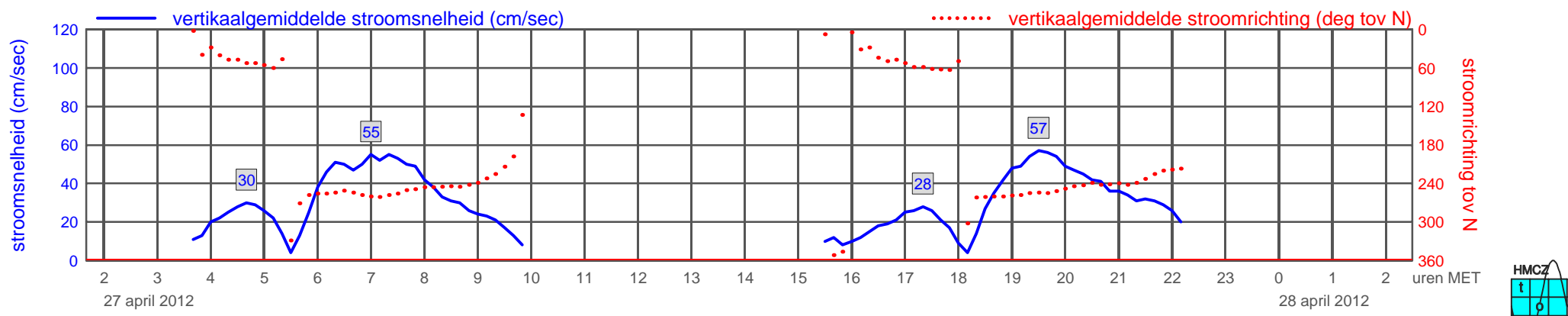
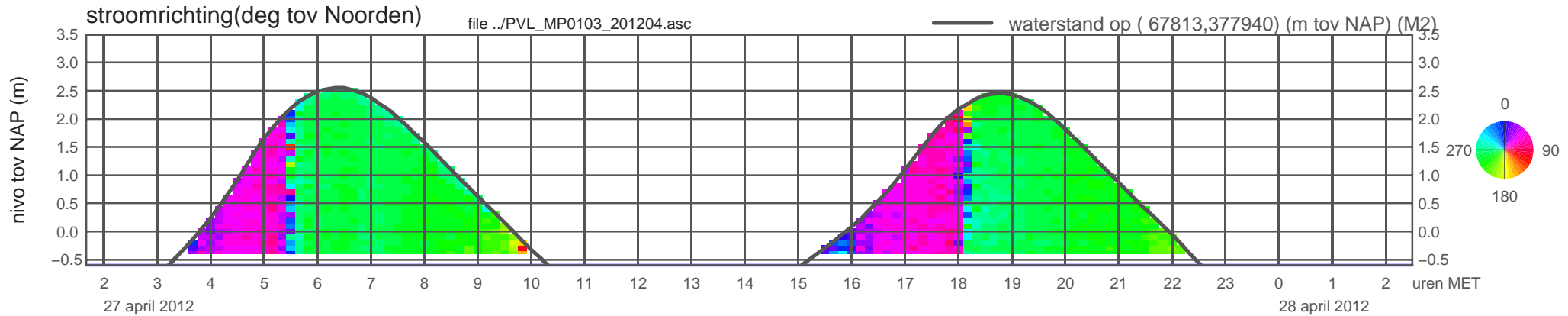
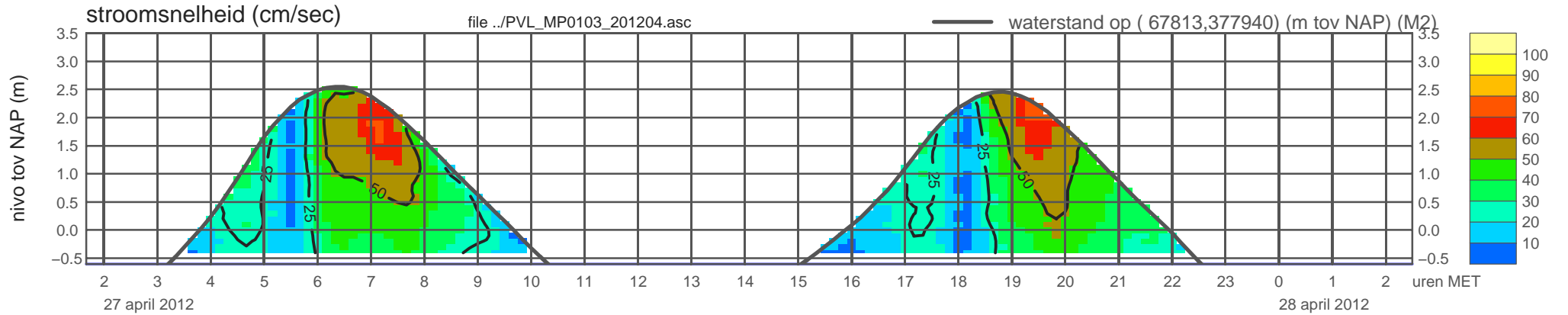


rijkswaterstaat zeeland

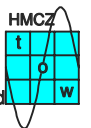
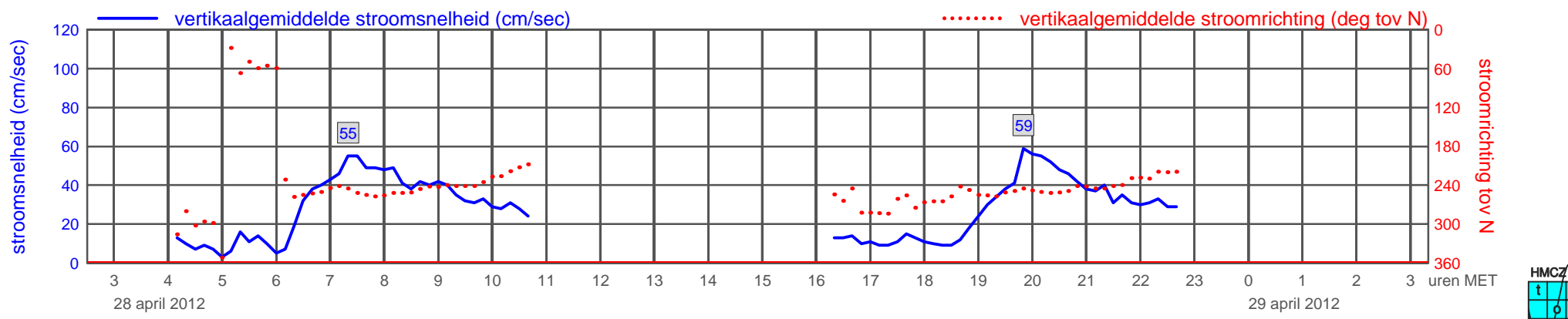
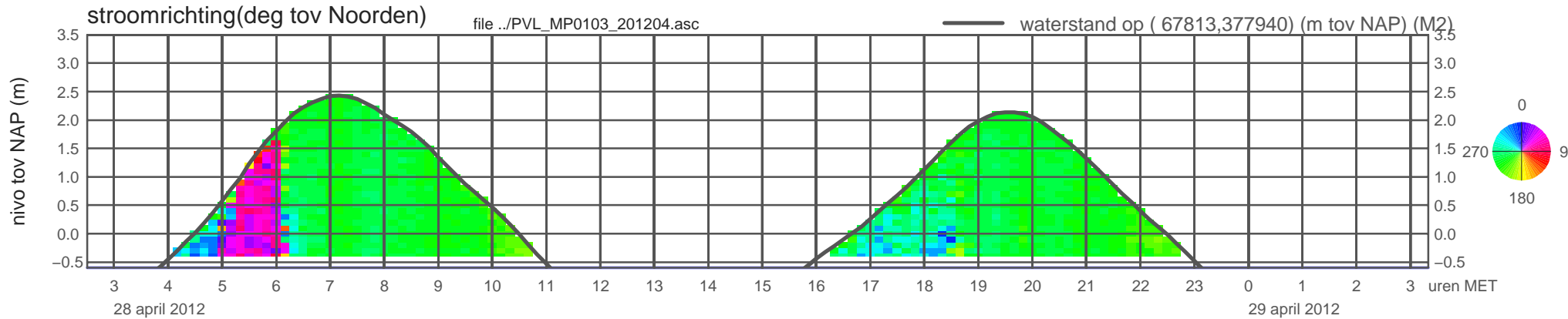
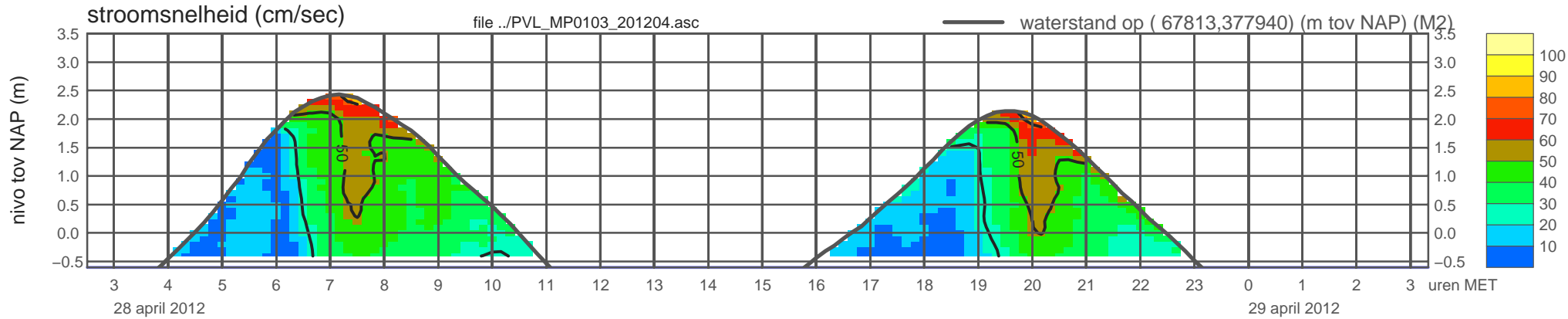
# meetpunt PVL\_MP0103\_201204 ( x=067813 , y=377940 , bodem=NAP -0.60 m sensor=NAP -0.50 m)



# meetpunt PVL\_MP0103\_201204 ( x=067813 , y=377940 , bodem=NAP -0.60 m sensor=NAP -0.50 m)

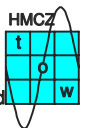
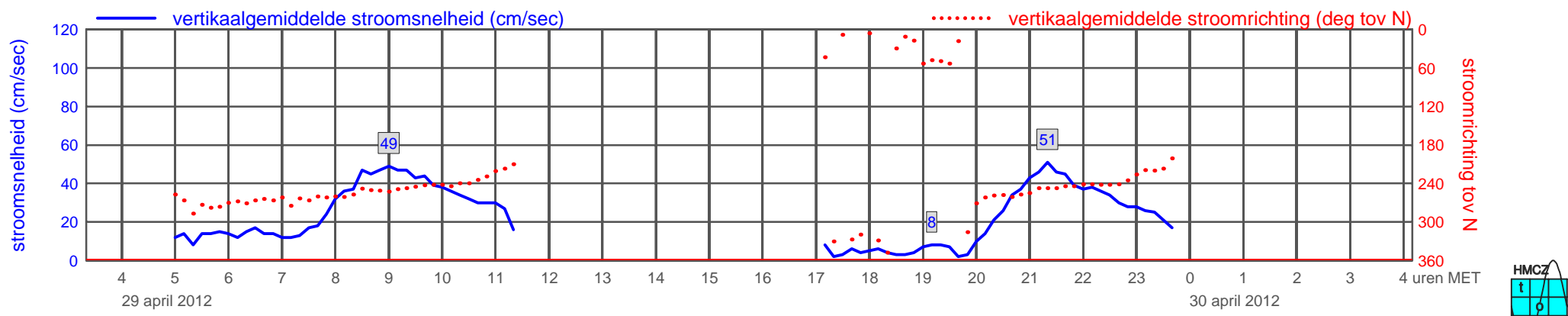
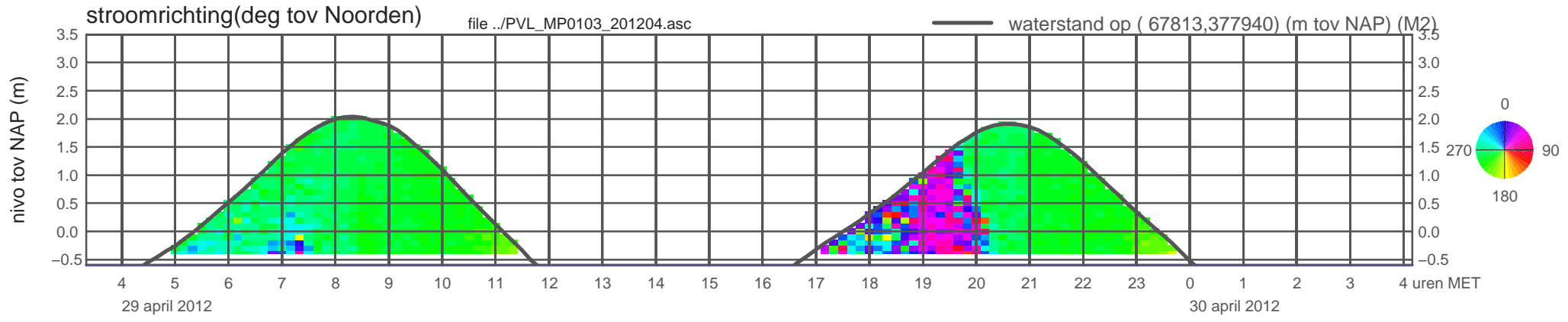
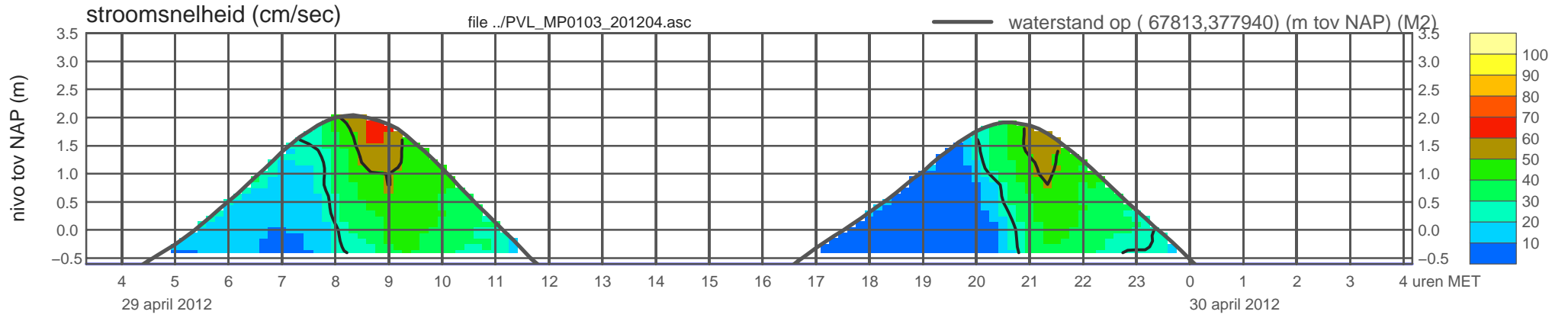


# meetpunt PVL\_MP0103\_201204 ( x=067813 , y=377940 , bodem=NAP -0.60 m sensor=NAP -0.50 m)

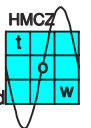
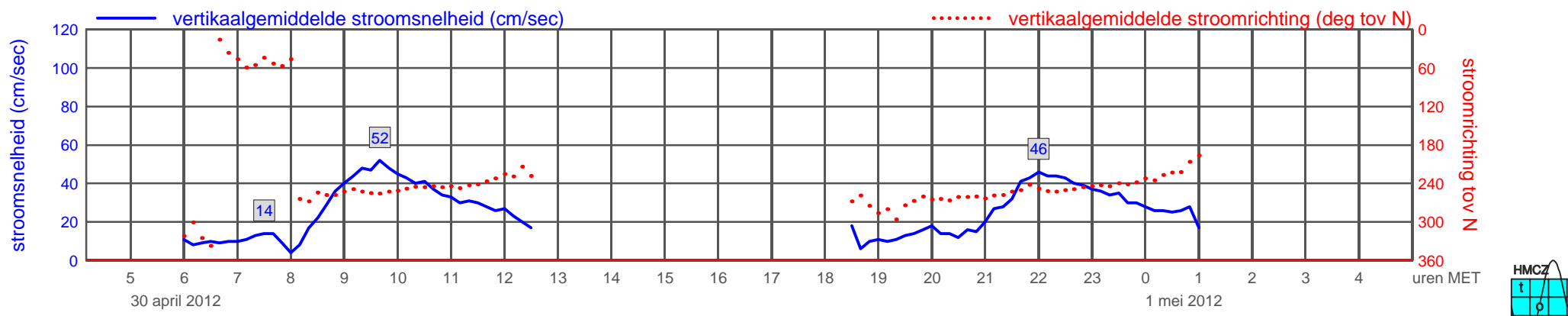
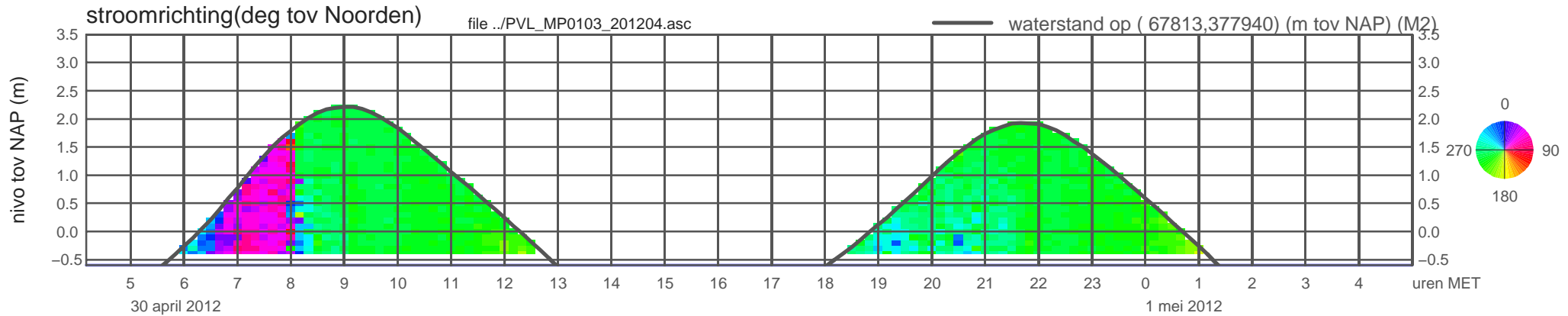
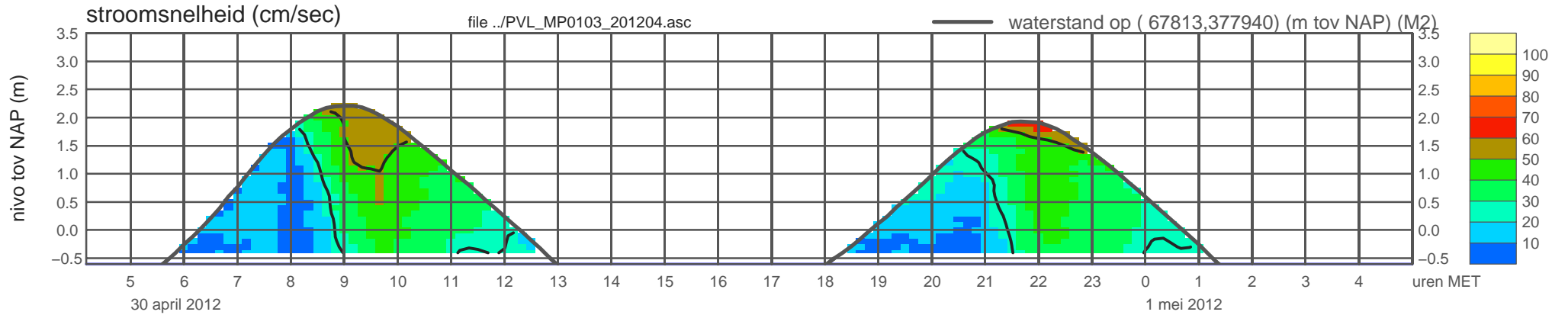




# meetpunt PVL\_MP0103\_201204 ( x=067813 , y=377940 , bodem=NAP -0.60 m sensor=NAP -0.50 m)

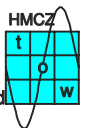
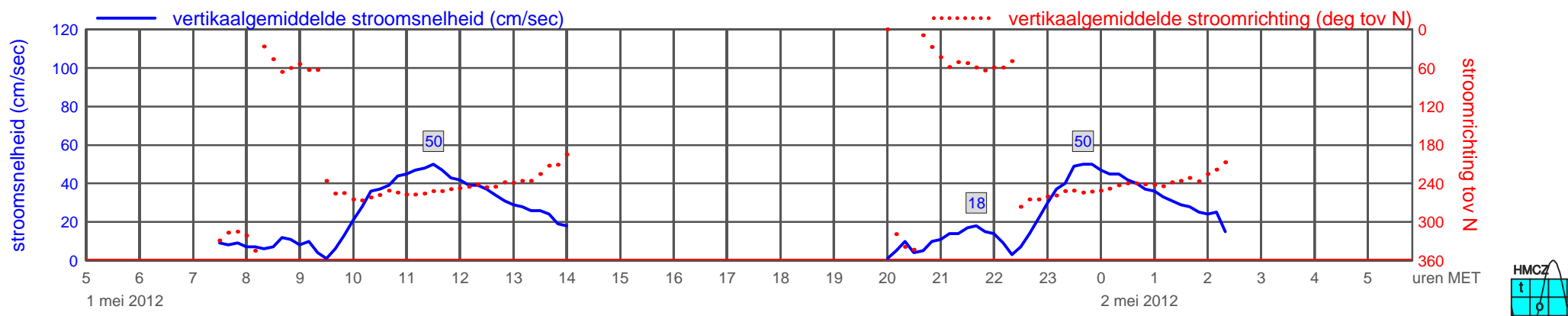
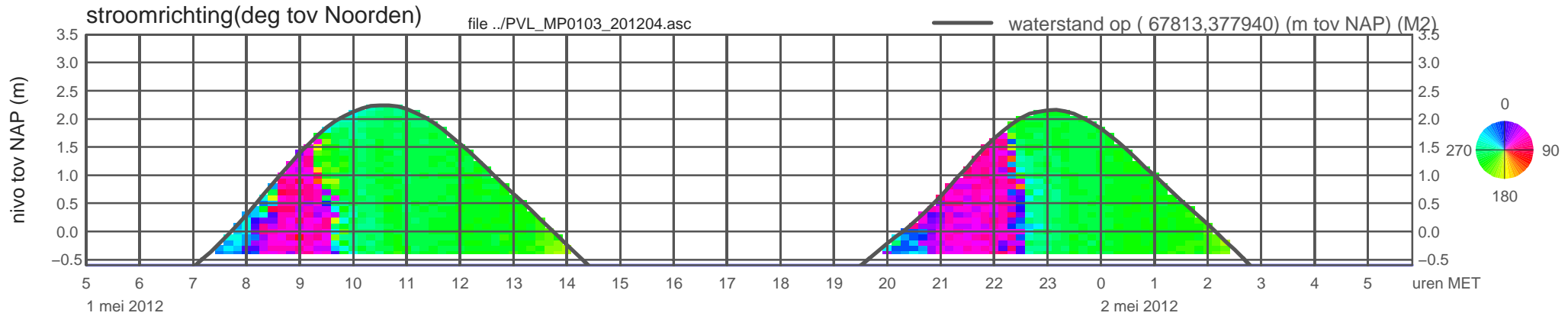
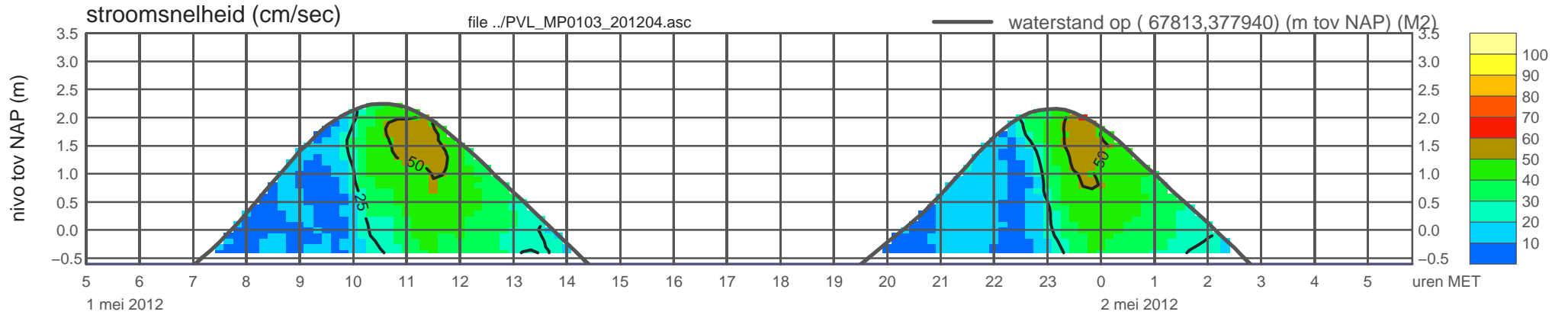


# meetpunt PVL\_MP0103\_201204 ( x=067813 , y=377940 , bodem=NAP -0.60 m sensor=NAP -0.50 m)

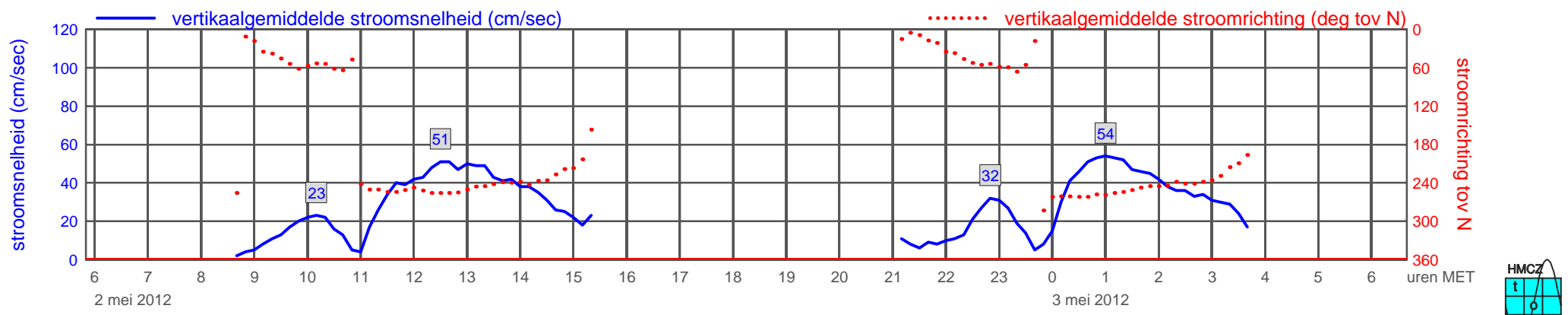
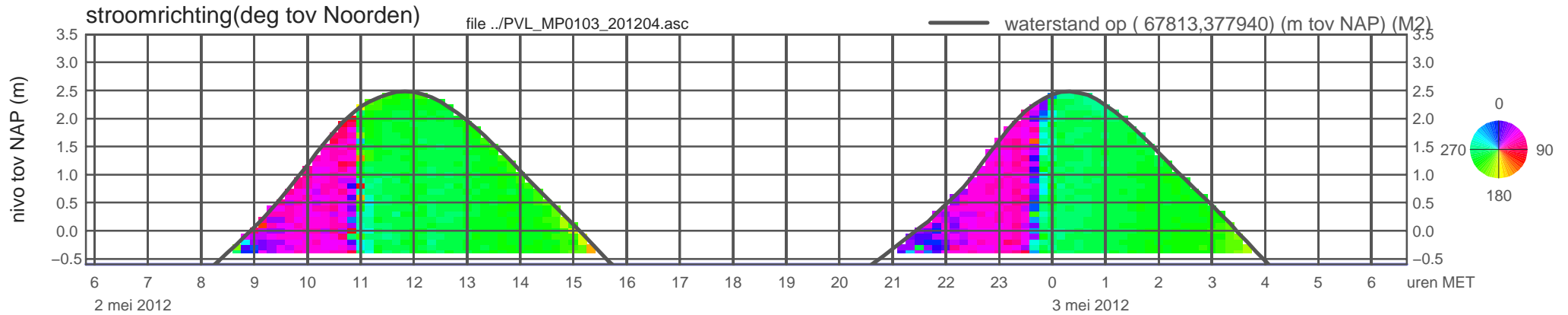
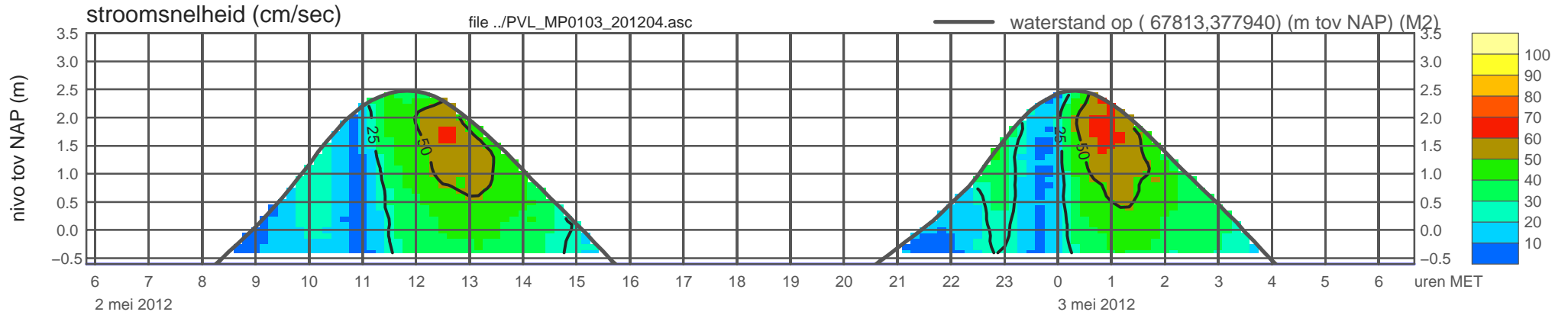


rijkswaterstaat zeeland

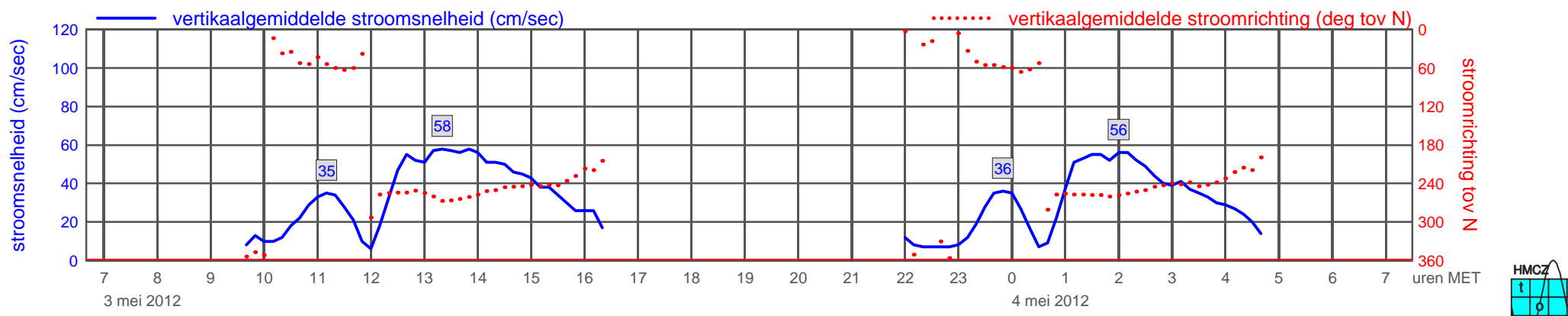
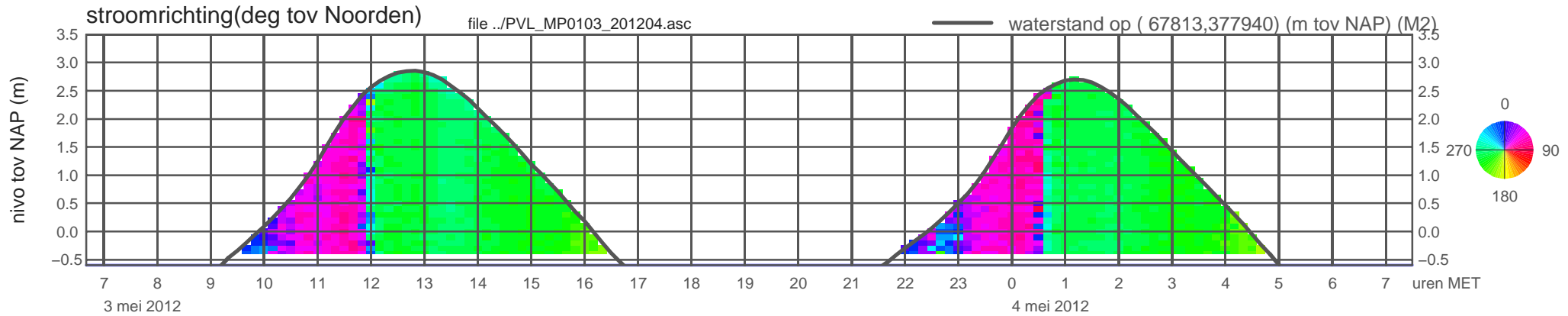
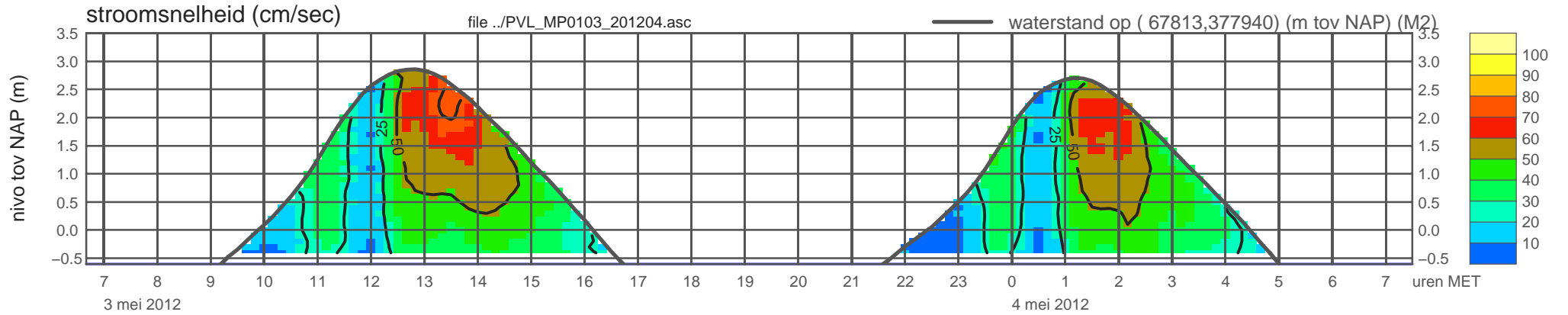
# meetpunt PVL\_MP0103\_201204 ( x=067813 , y=377940 , bodem=NAP -0.60 m sensor=NAP -0.50 m)



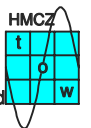
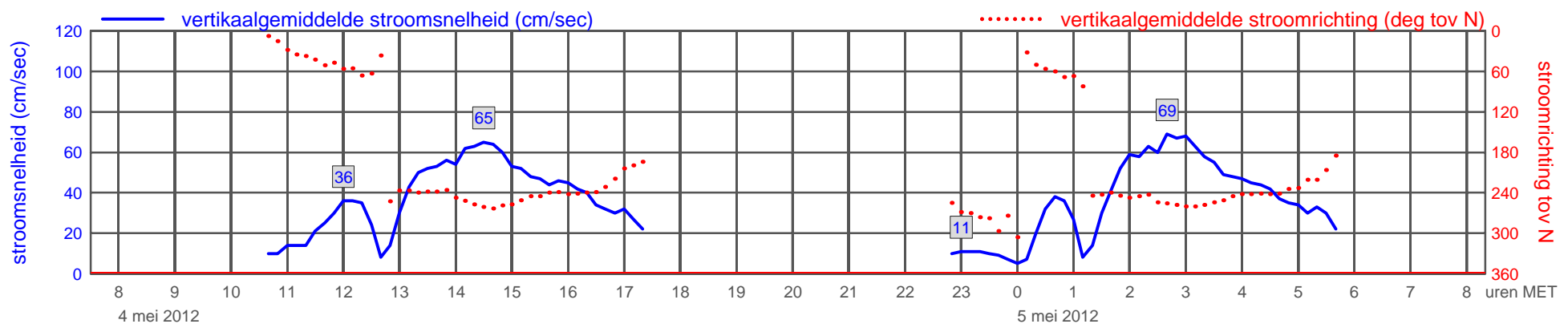
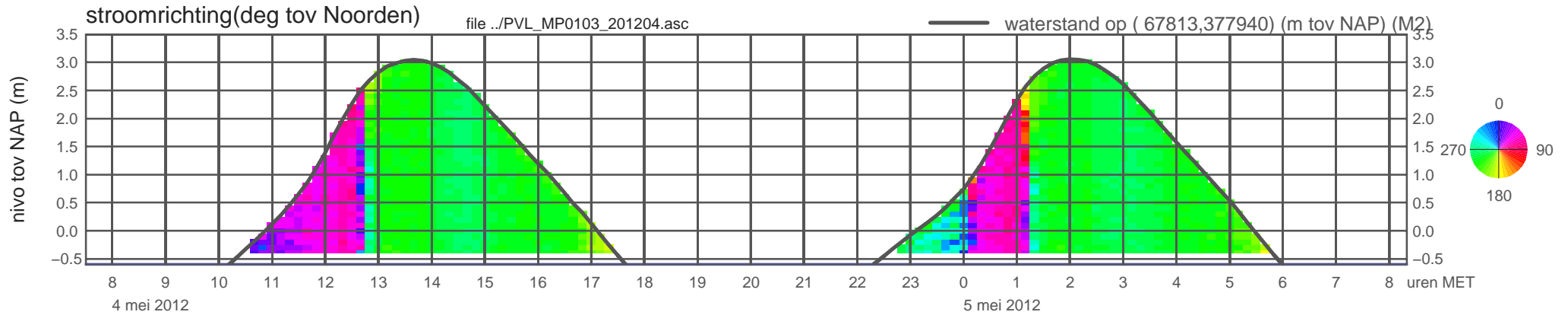
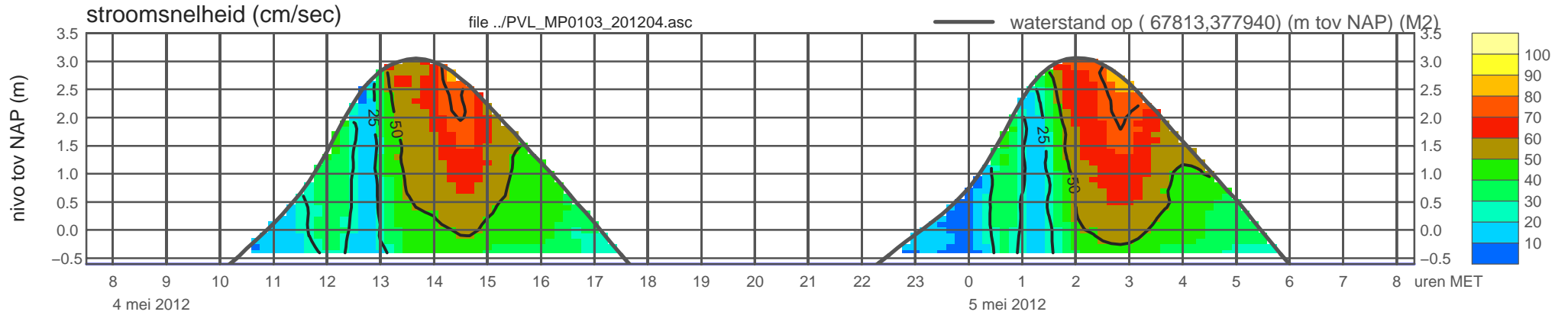
# meetpunt PVL\_MP0103\_201204 ( x=067813 , y=377940 , bodem=NAP -0.60 m sensor=NAP -0.50 m)



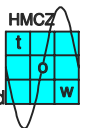
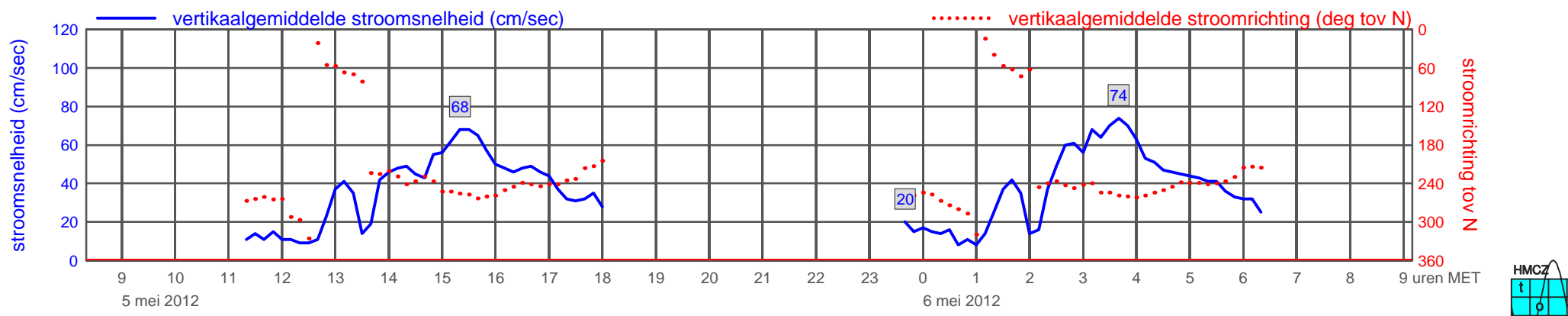
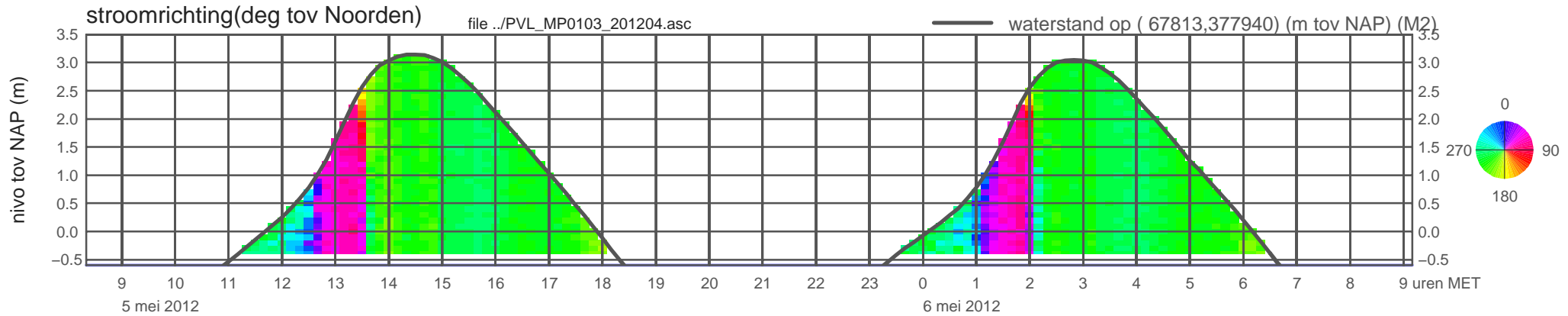
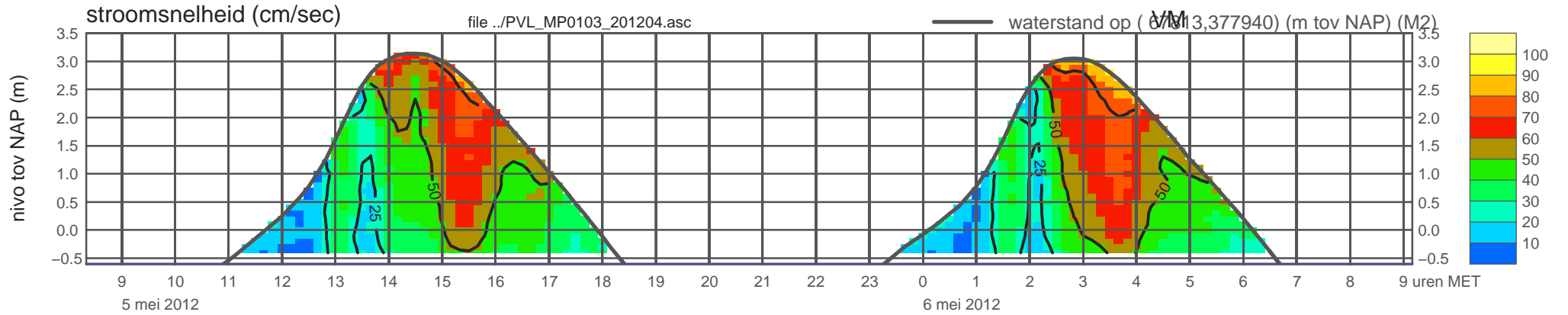
# meetpunt PVL\_MP0103\_201204 ( x=067813 , y=377940 , bodem=NAP -0.60 m sensor=NAP -0.50 m)



# meetpunt PVL\_MP0103\_201204 ( x=067813 , y=377940 , bodem=NAP -0.60 m sensor=NAP -0.50 m)

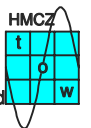
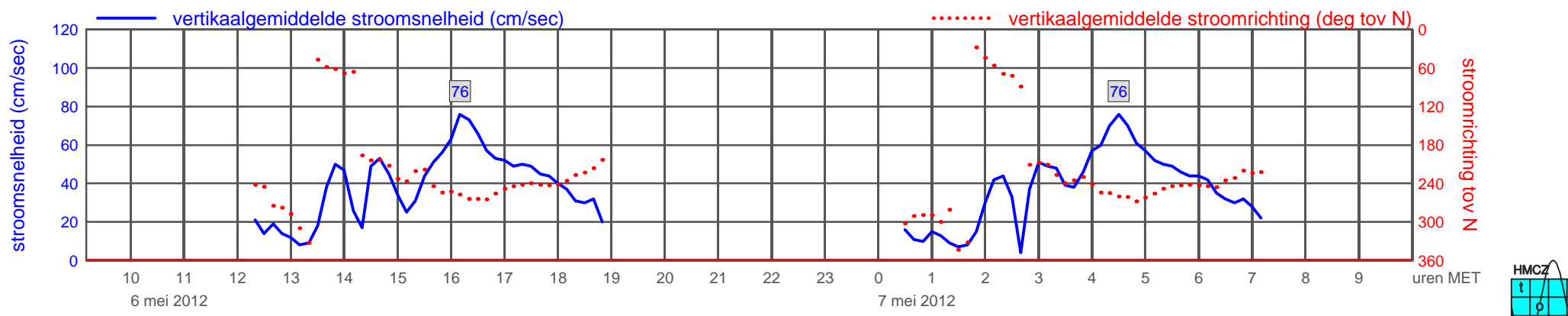
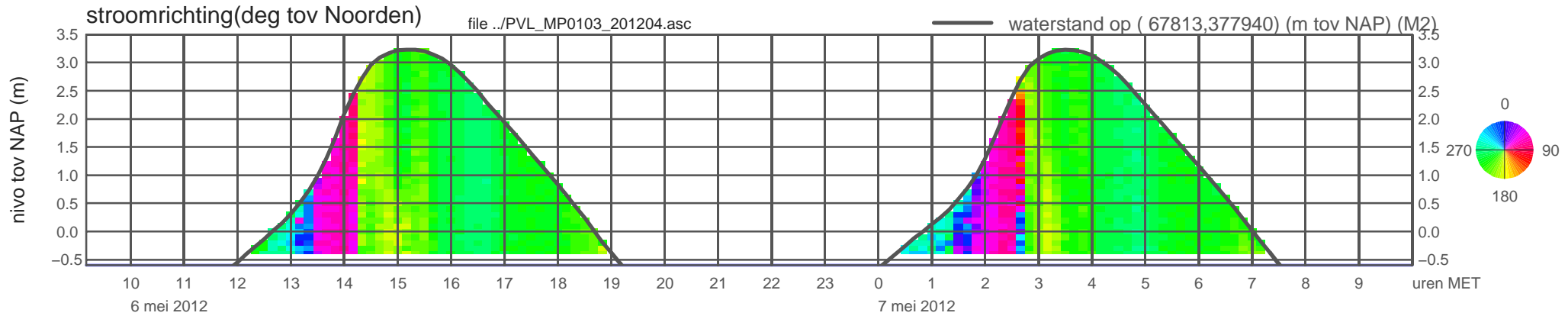
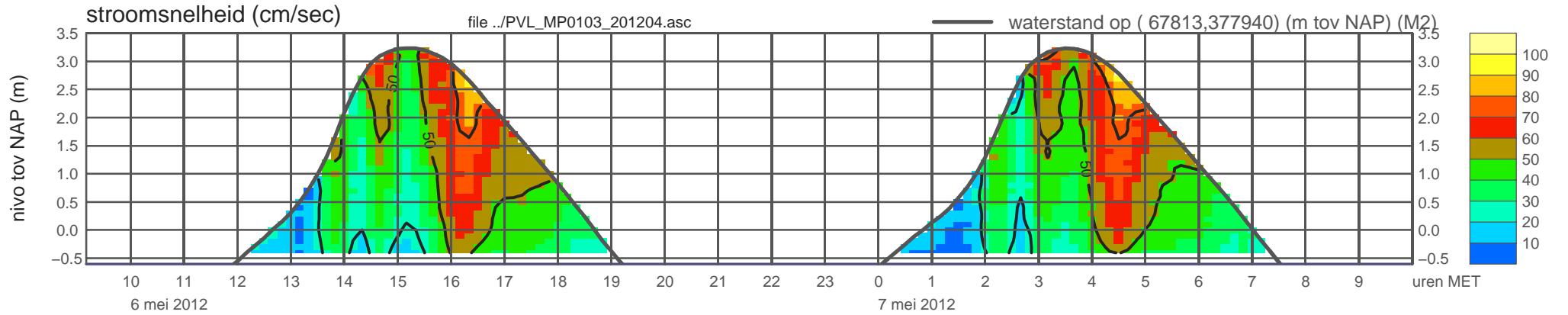


# meetpunt PVL\_MP0103\_201204 ( x=067813 , y=377940 , bodem=NAP -0.60 m sensor=NAP -0.50 m)



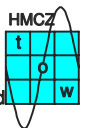
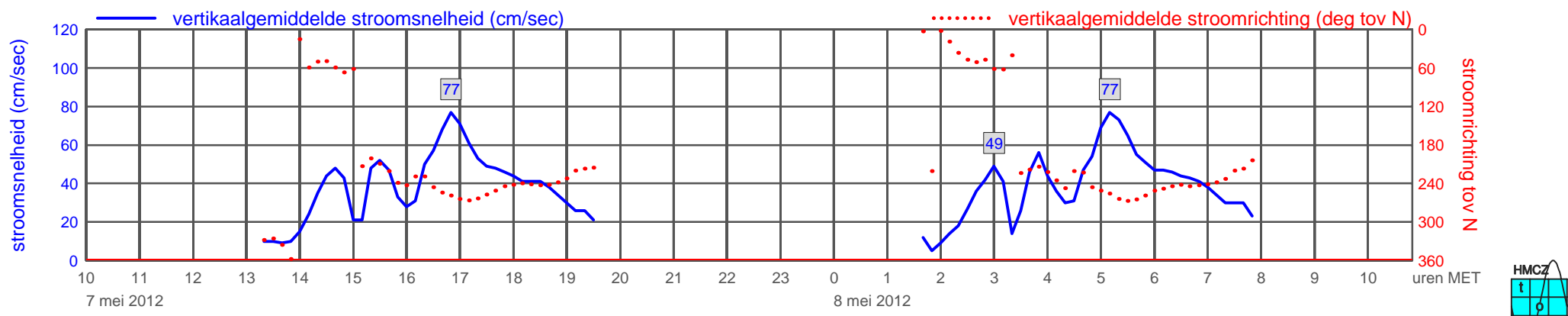
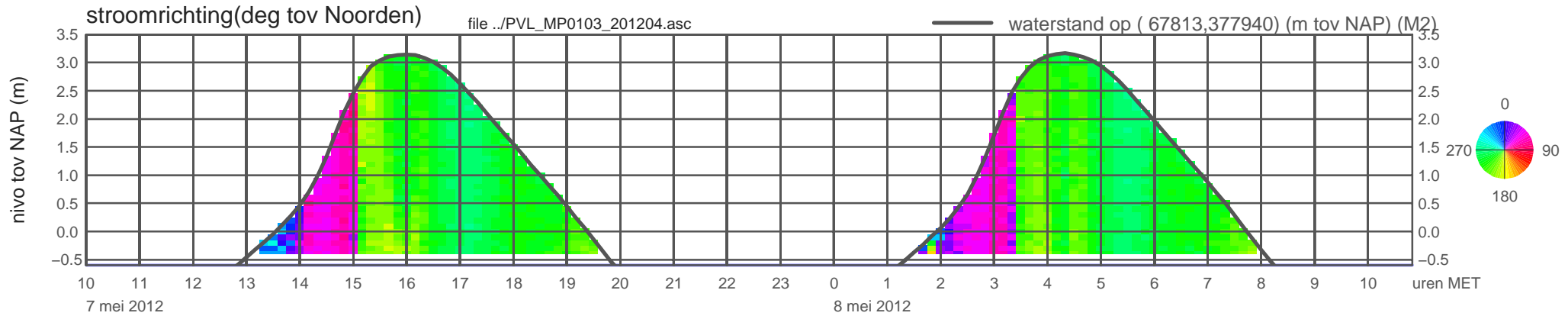
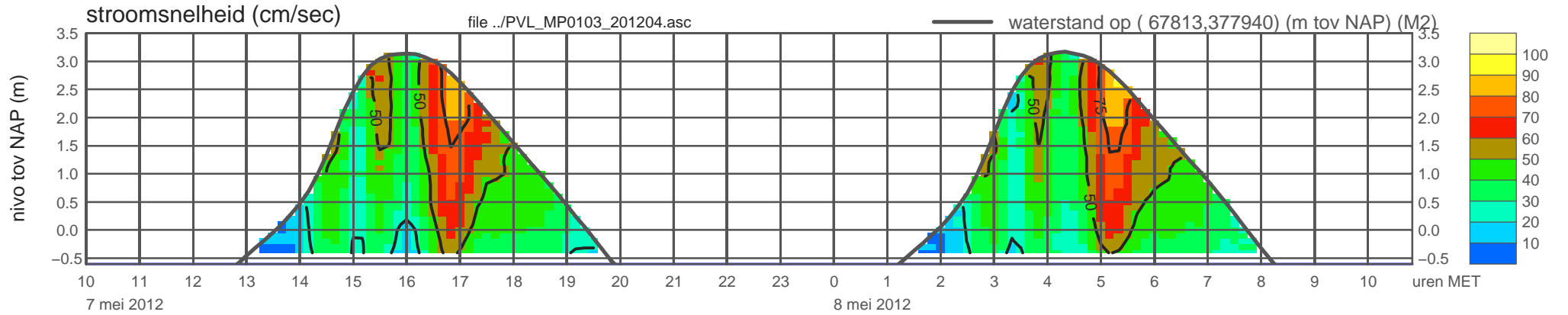
rijkswaterstaat zeeland

# meetpunt PVL\_MP0103\_201204 ( x=067813 , y=377940 ,bodem=NAP -0.60 m sensor=NAP -0.50 m)

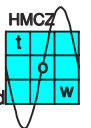
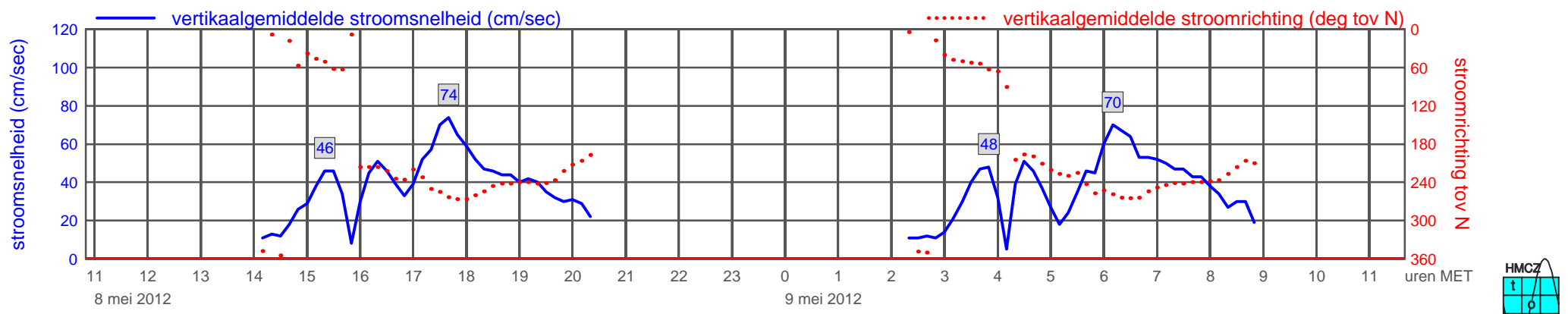
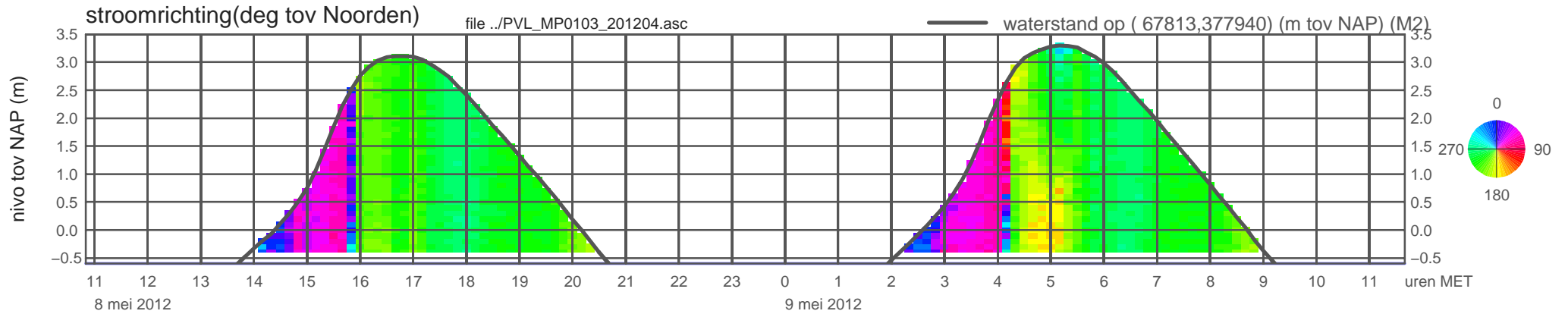
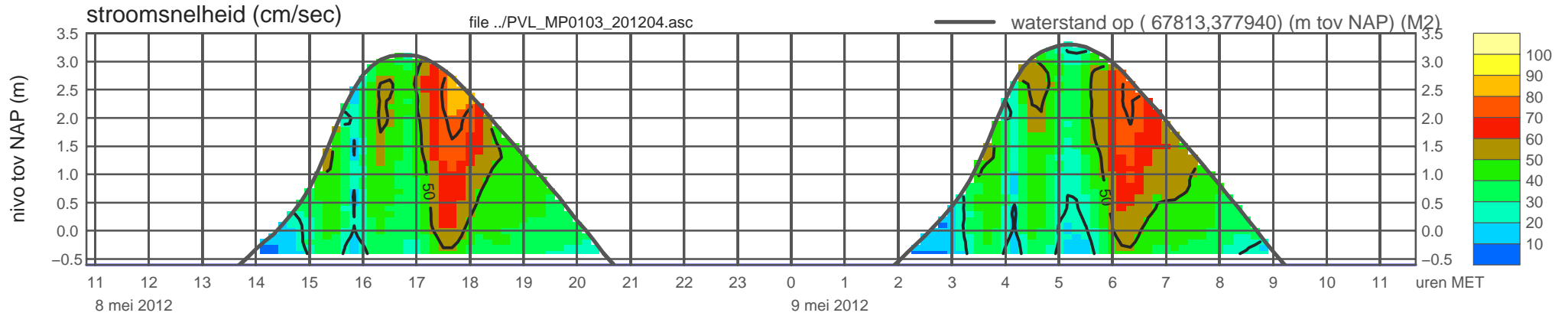




# meetpunt PVL\_MP0103\_201204 ( x=067813 , y=377940 , bodem=NAP -0.60 m sensor=NAP -0.50 m)



# meetpunt PVL\_MP0103\_201204 ( x=067813 , y=377940 ,bodem=NAP -0.60 m sensor=NAP -0.50 m)



# meetpunt PVL\_MP0103\_201204 ( x=067813 , y=377940 , bodem=NAP -0.60 m sensor=NAP -0.50 m)

