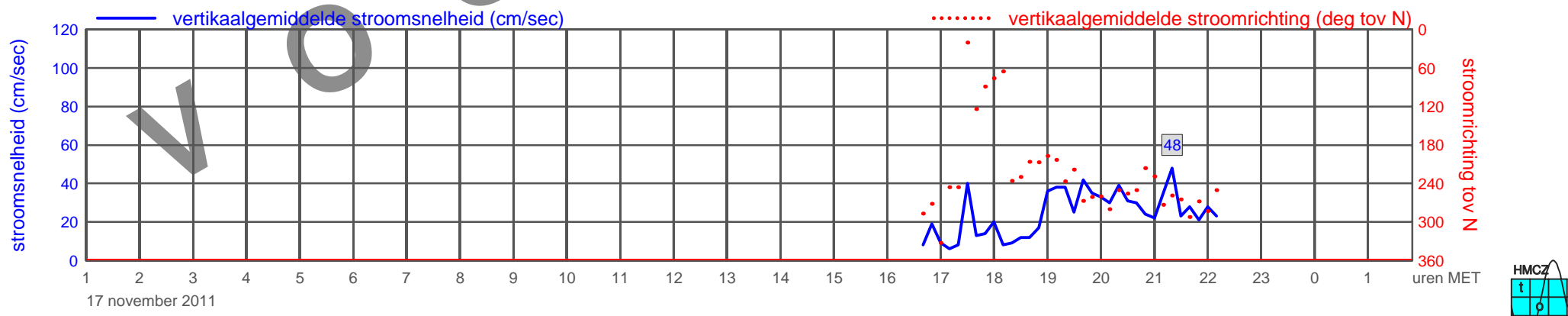
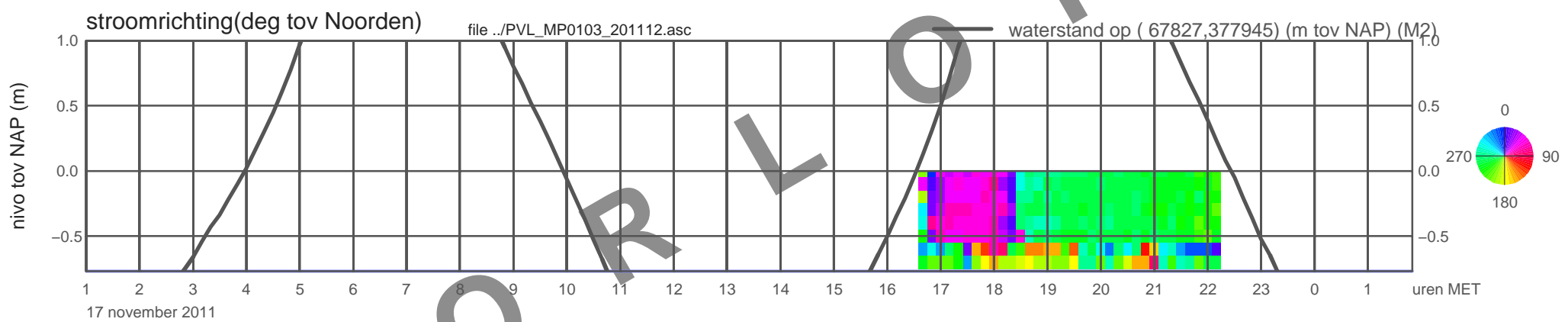
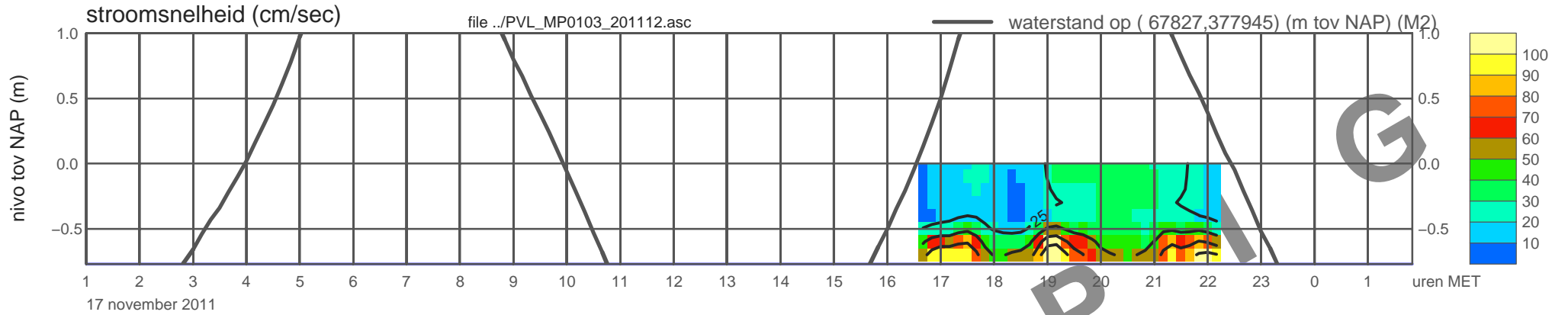
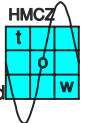
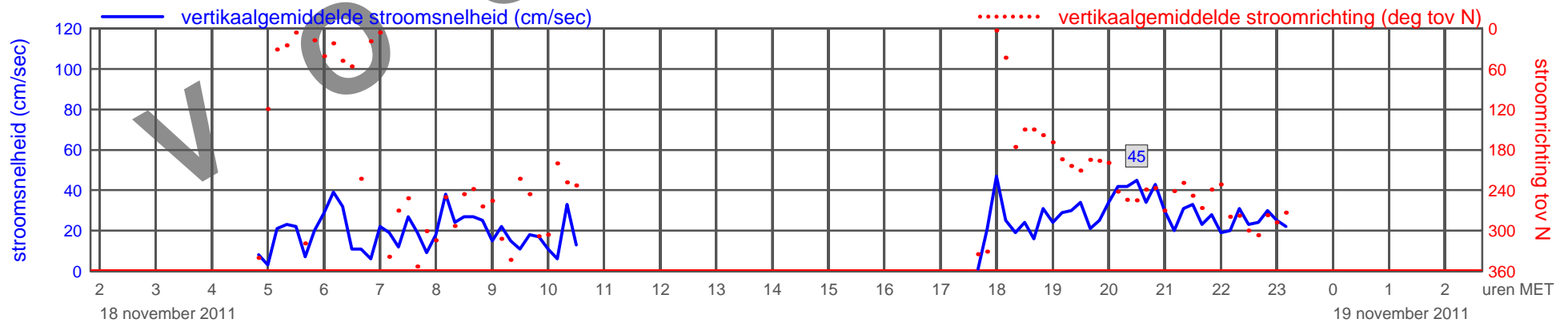
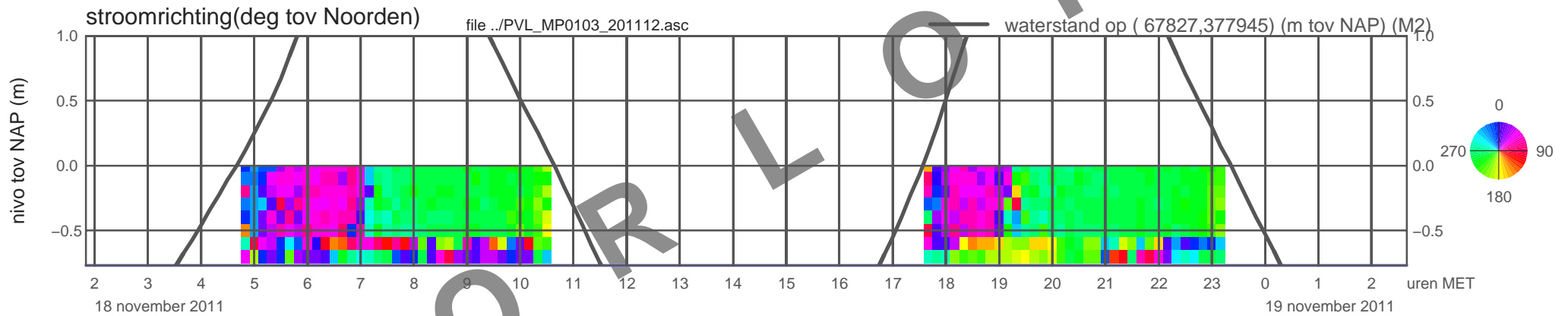
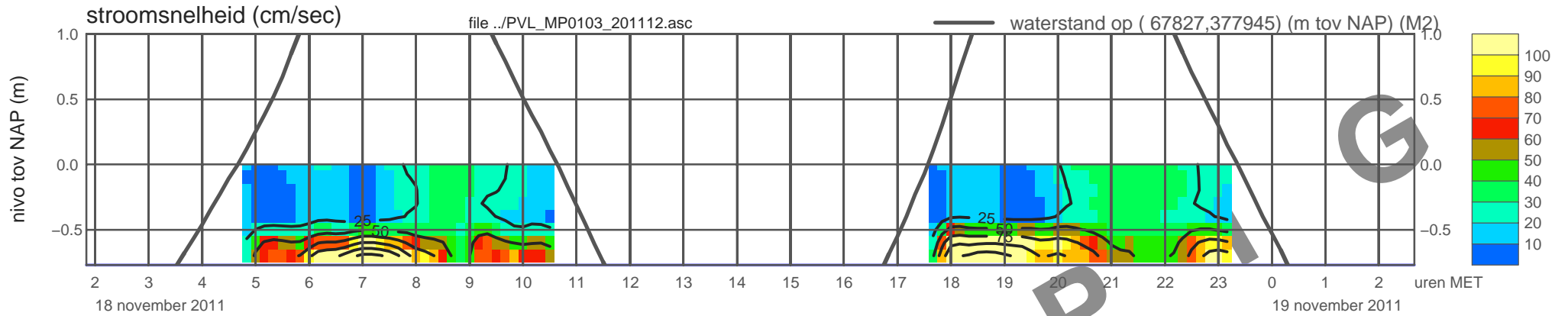


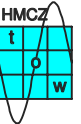
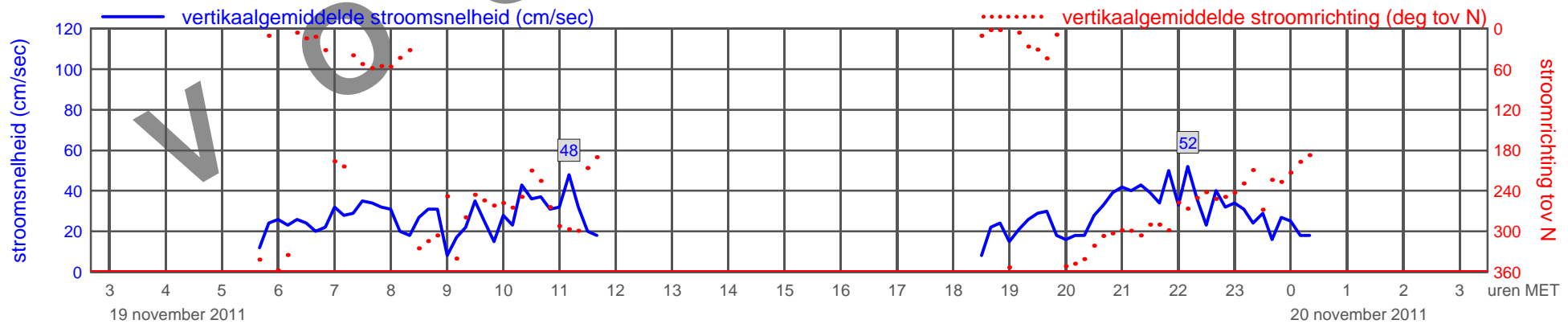
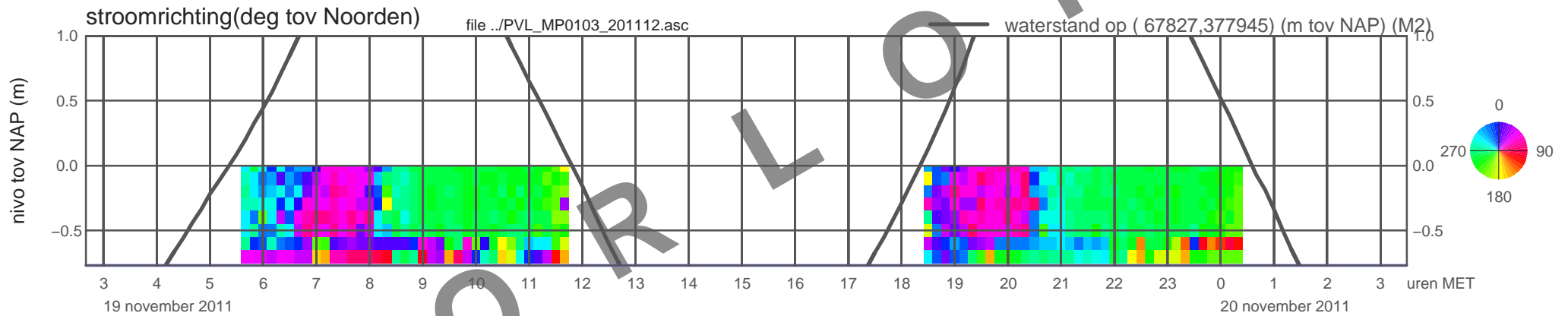
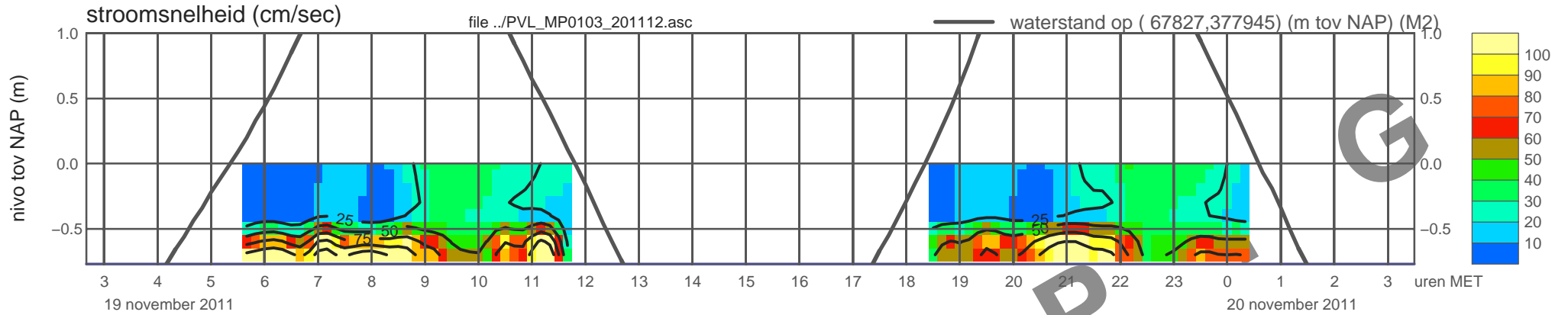
meetpunt PVL_MP0103_201112 (x=067827 , y=377945 , bodem=NAP -0.77 m sensor=NAP +0.10 m)



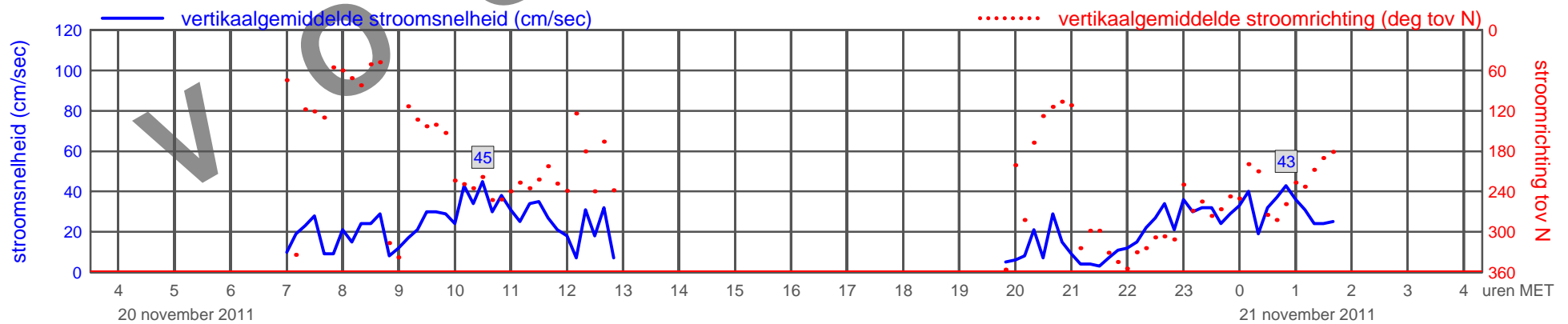
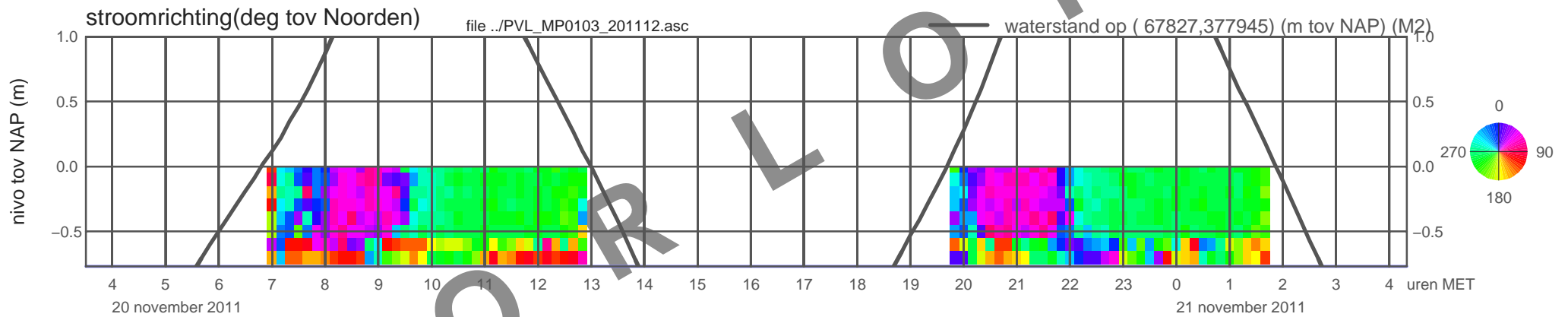
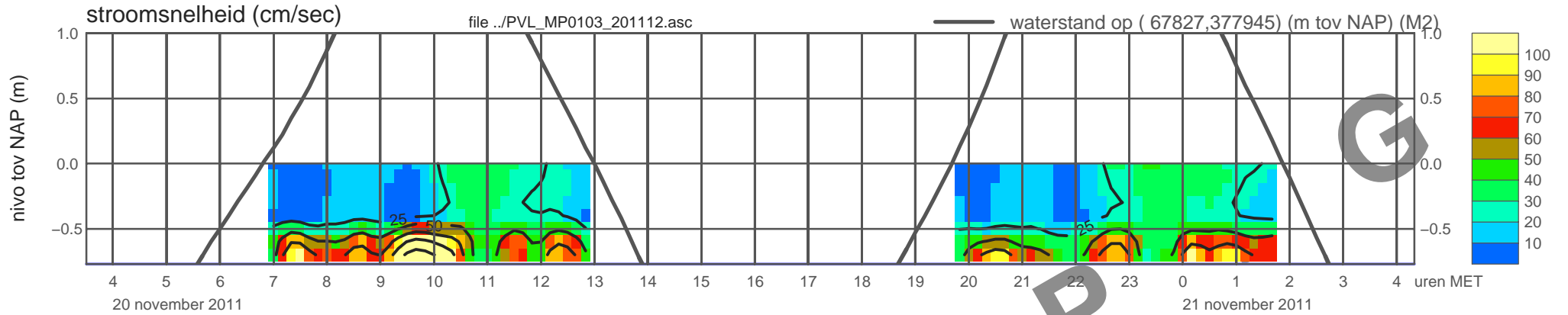
meetpunt PVL_MP0103_201112 (x=067827 , y=377945 , bodem=NAP -0.77 m sensor=NAP +0.10 m)



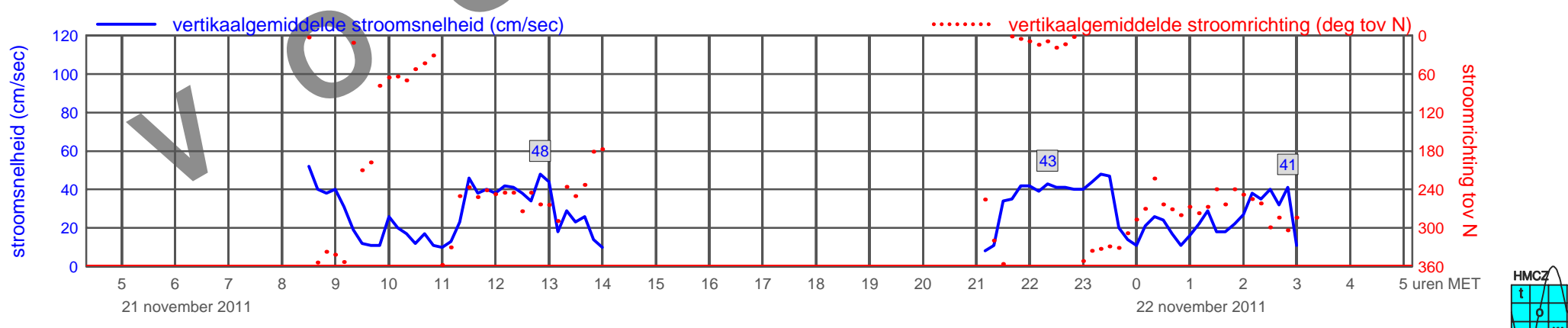
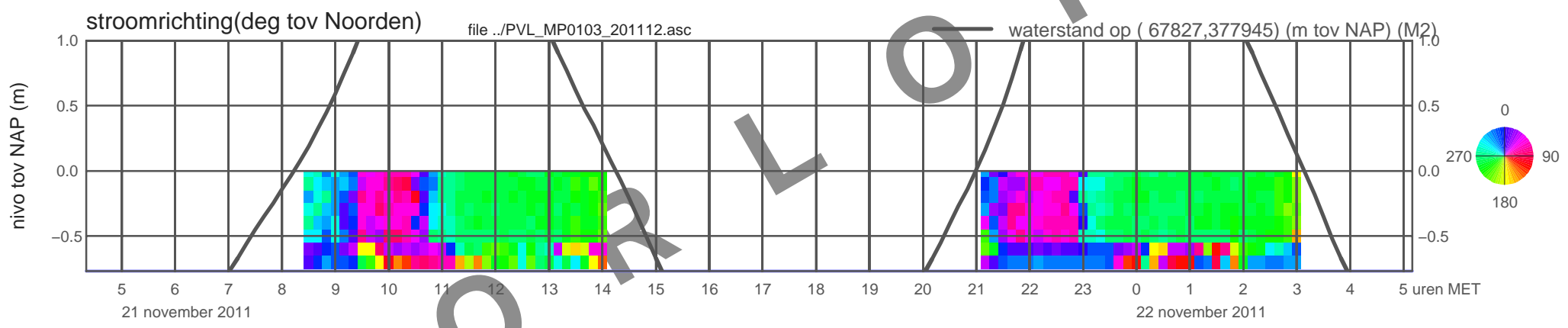
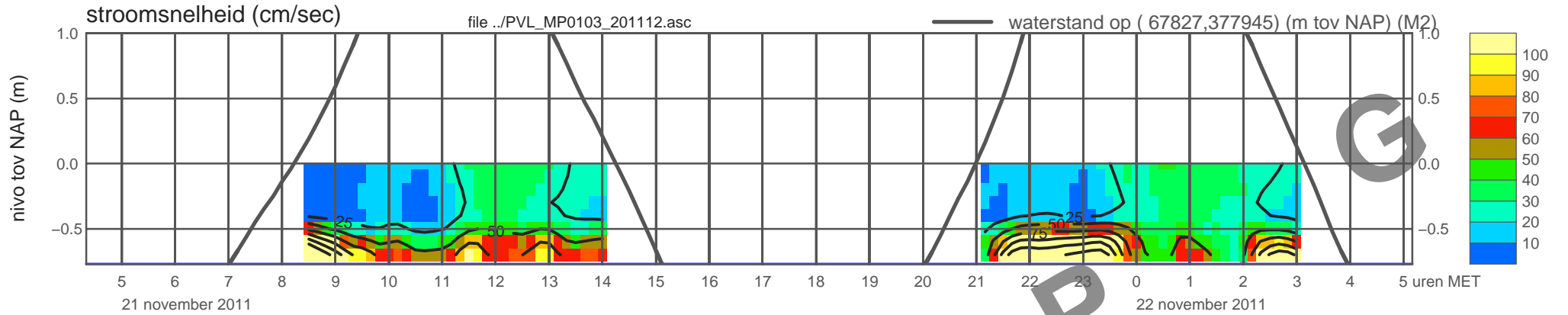
meetpunt PVL_MP0103_201112 (x=067827 , y=377945 , bodem=NAP -0.77 m sensor=NAP +0.10 m)



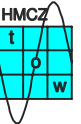
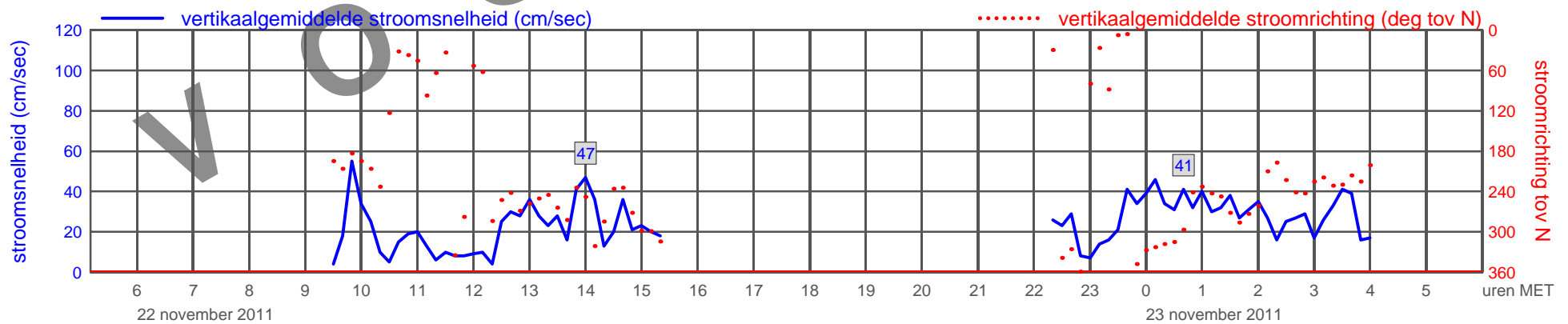
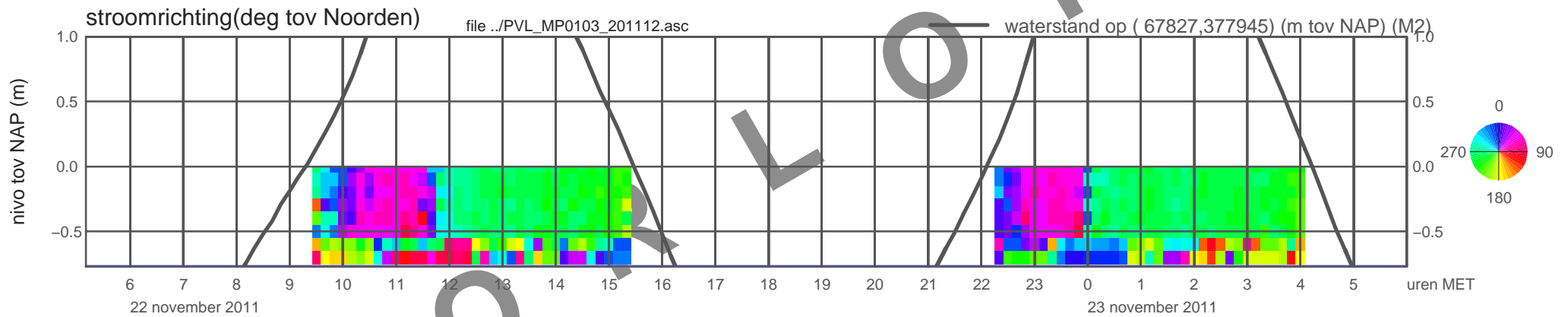
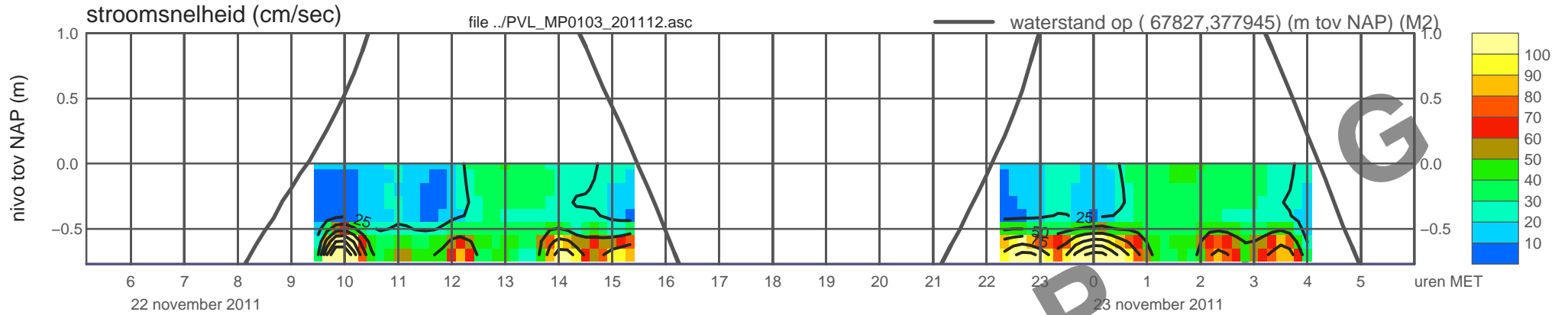
meetpunt PVL_MP0103_201112 (x=067827 , y=377945 , bodem=NAP -0.77 m sensor=NAP +0.10 m)



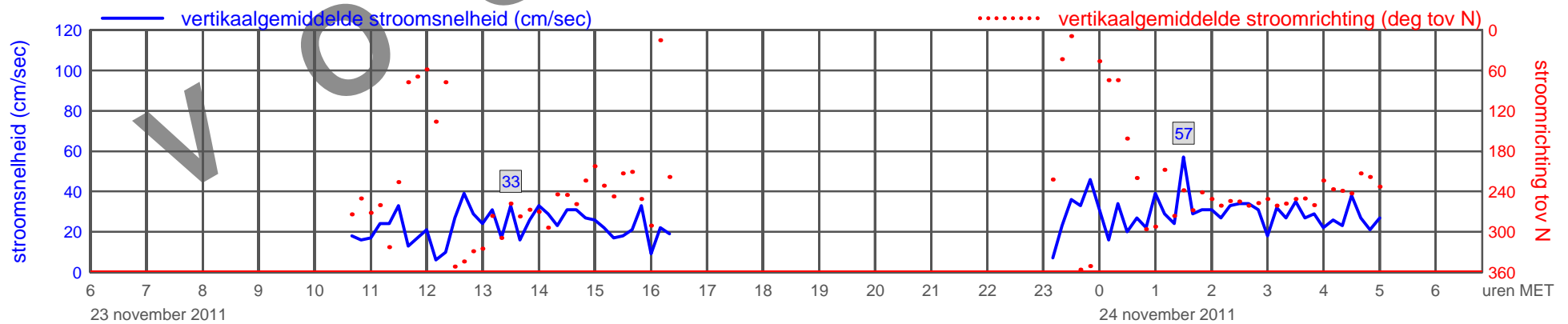
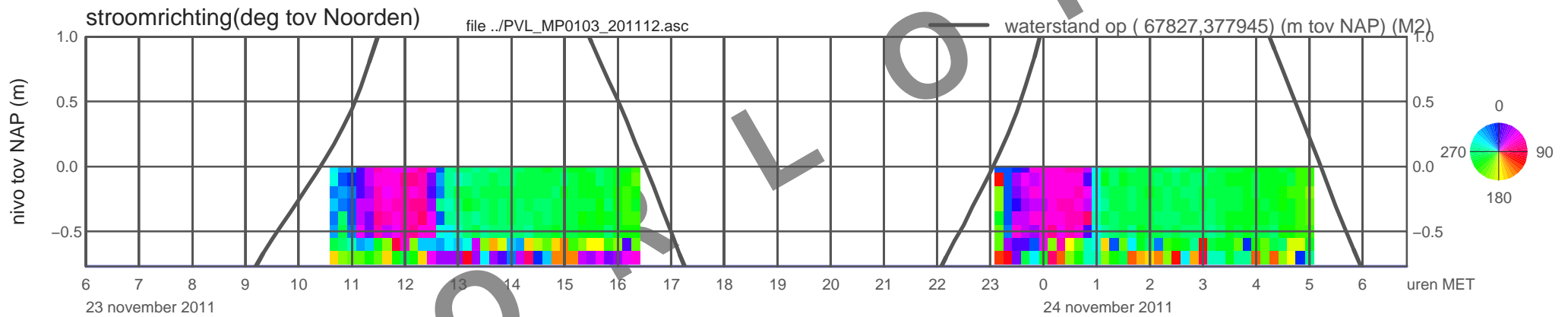
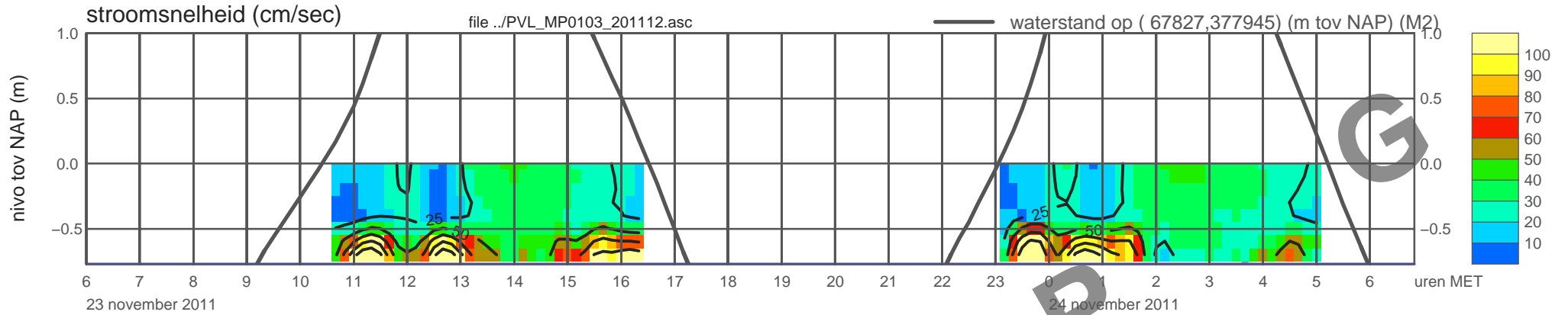
meetpunt PVL_MP0103_201112 (x=067827 , y=377945 , bodem=NAP -0.77 m sensor=NAP +0.10 m)



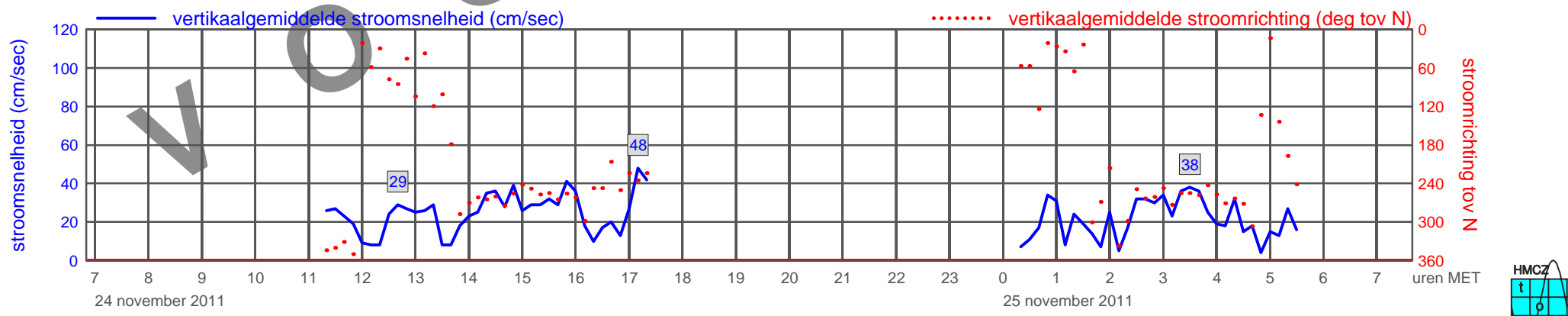
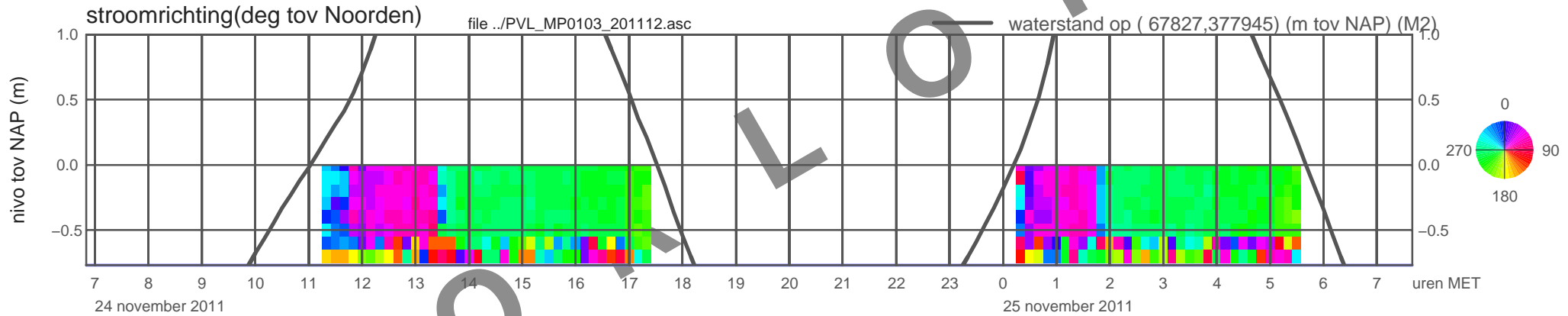
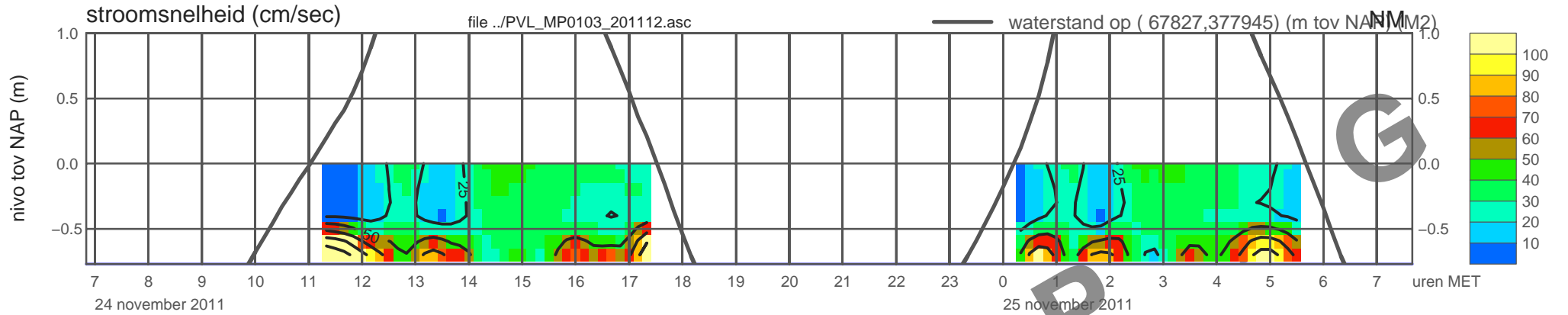
meetpunt PVL_MP0103_201112 (x=067827 , y=377945 , bodem=NAP -0.77 m sensor=NAP +0.10 m)



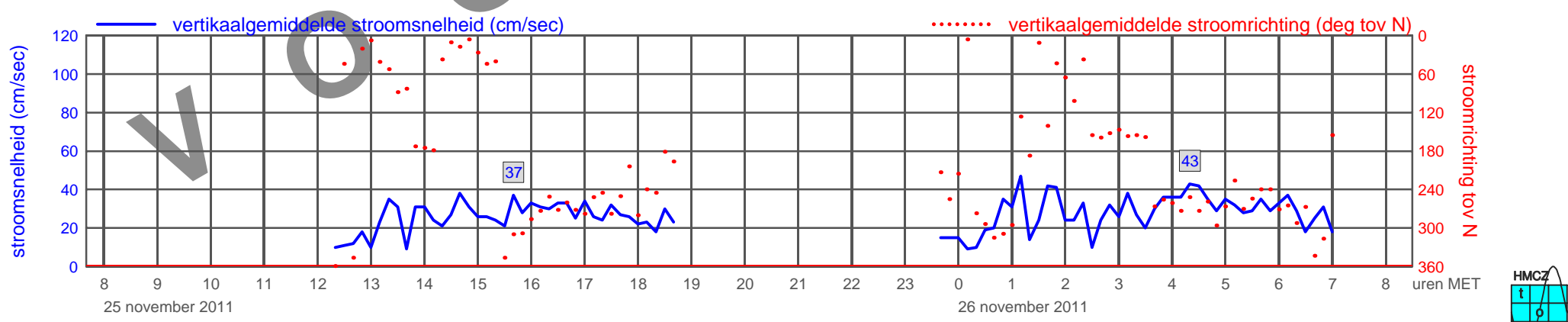
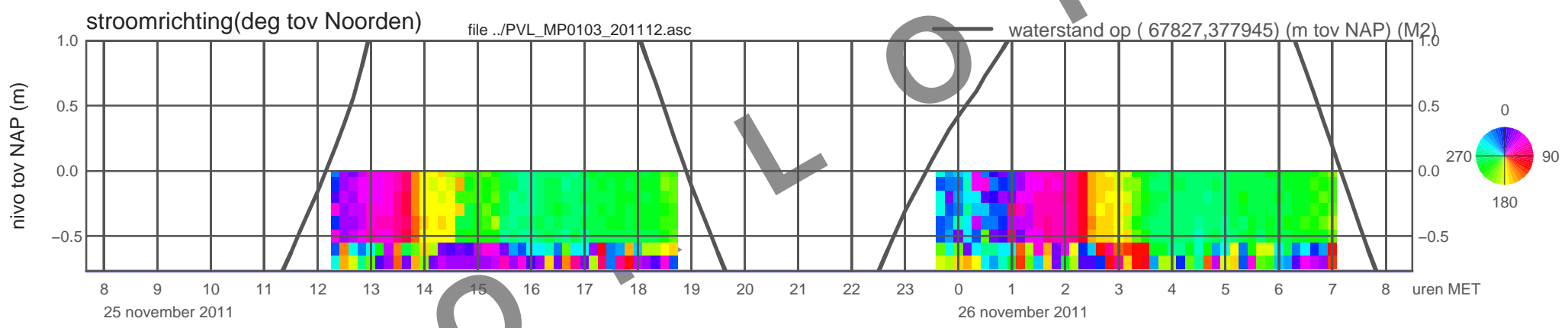
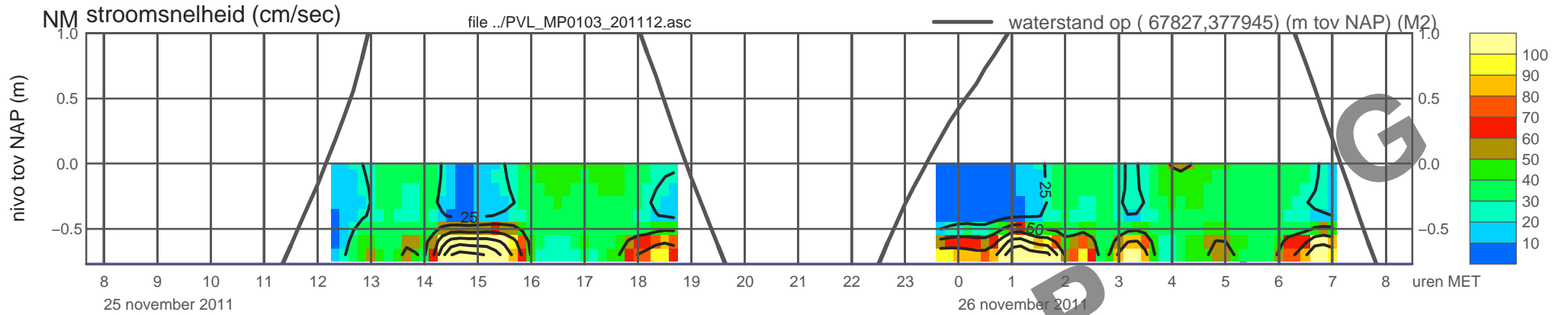
meetpunt PVL_MP0103_201112 (x=067827 , y=377945 , bodem=NAP -0.77 m sensor=NAP +0.10 m)



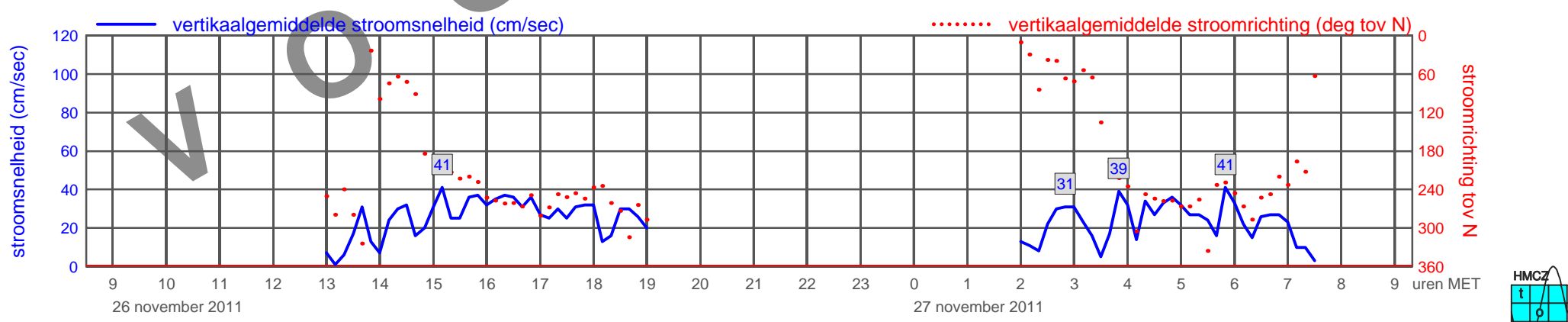
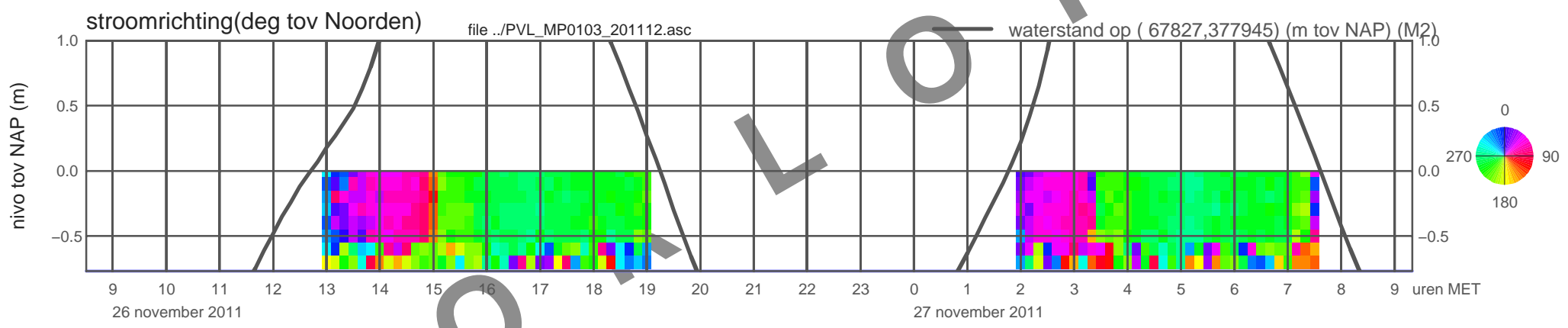
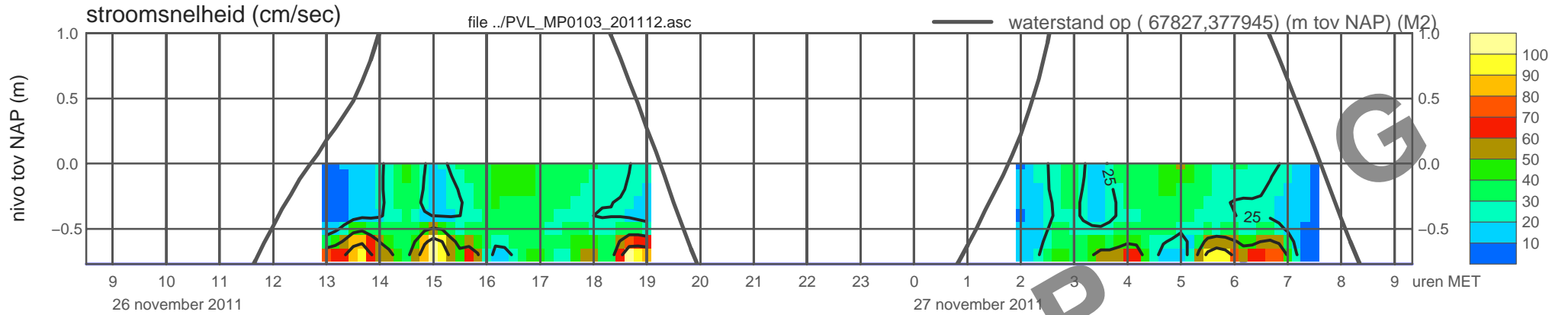
meetpunt PVL_MP0103_201112 (x=067827 , y=377945 , bodem=NAP -0.77 m sensor=NAP +0.10 m)



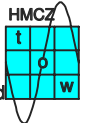
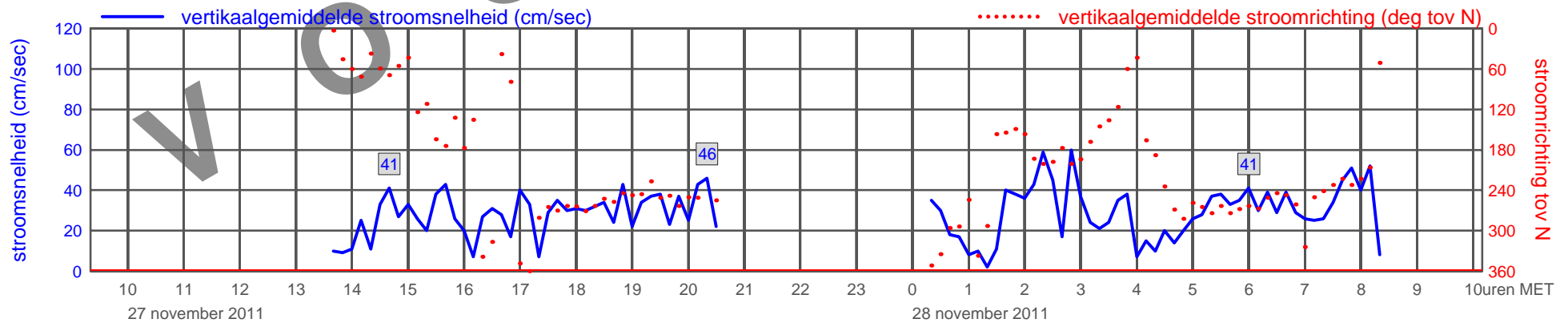
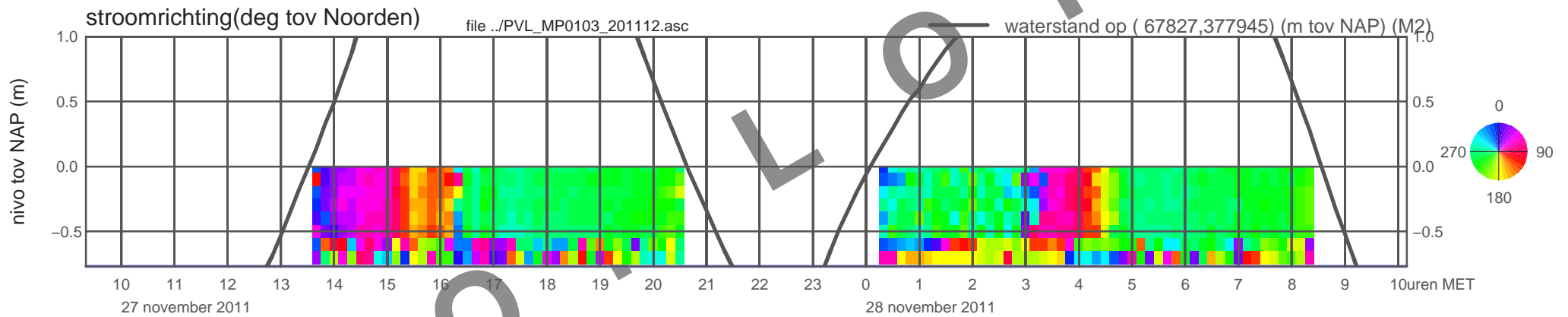
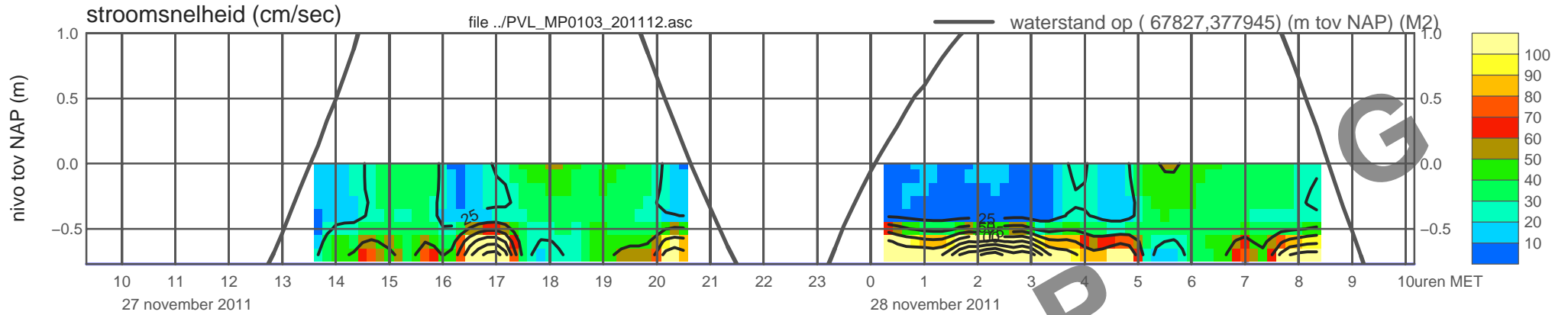
meetpunt PVL_MP0103_201112 (x=067827 , y=377945 , bodem=NAP -0.77 m sensor=NAP +0.10 m)



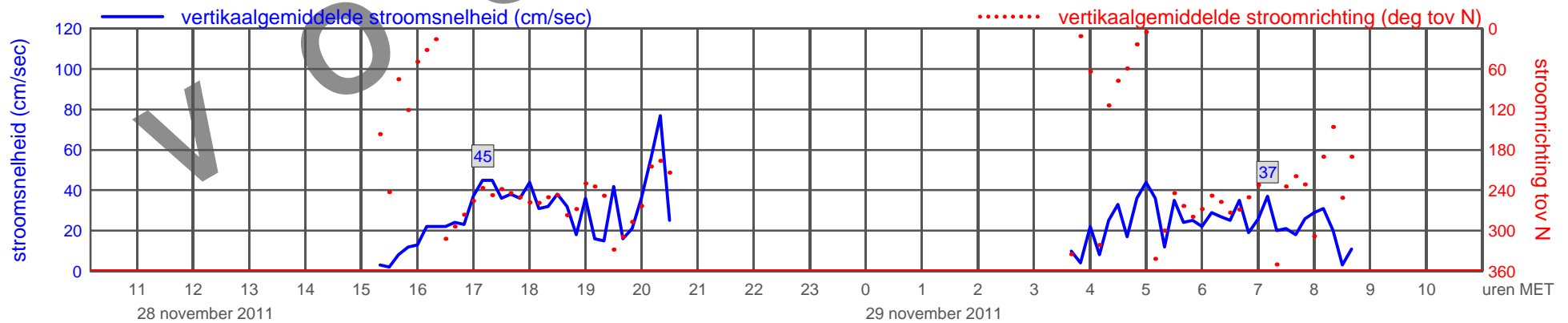
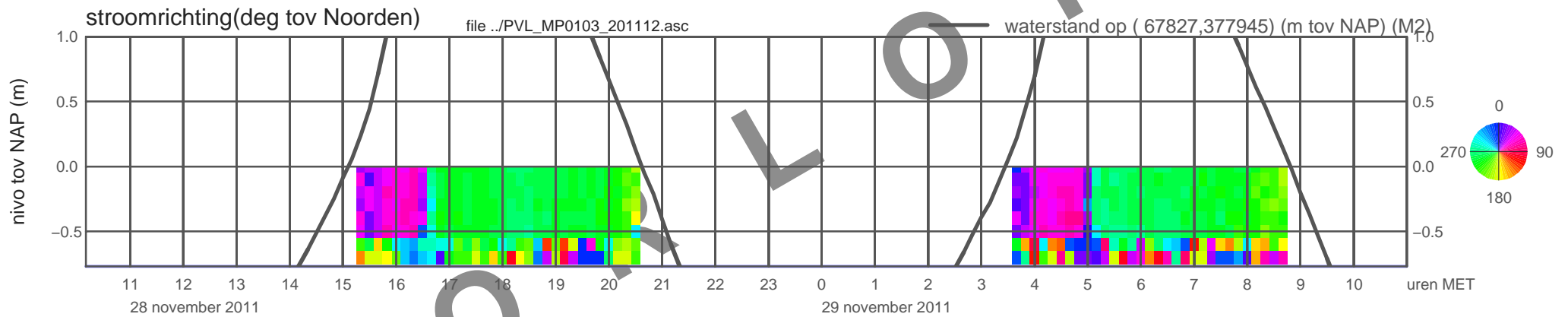
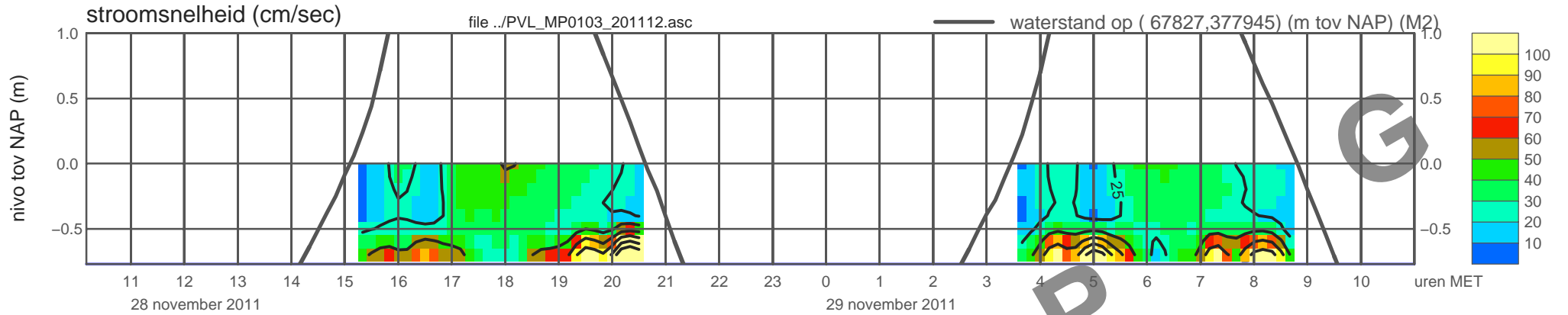
meetpunt PVL_MP0103_201112 (x=067827 , y=377945 , bodem=NAP -0.77 m sensor=NAP +0.10 m)



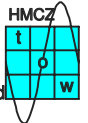
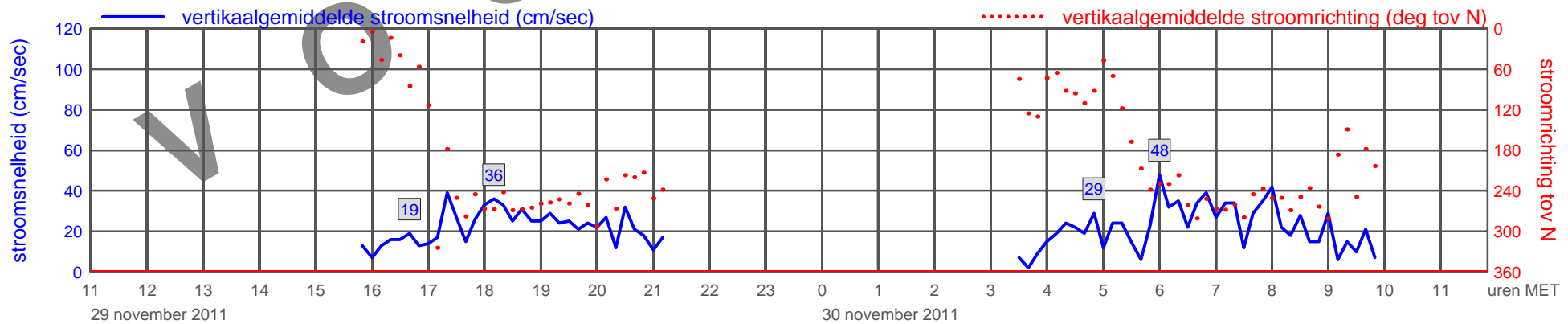
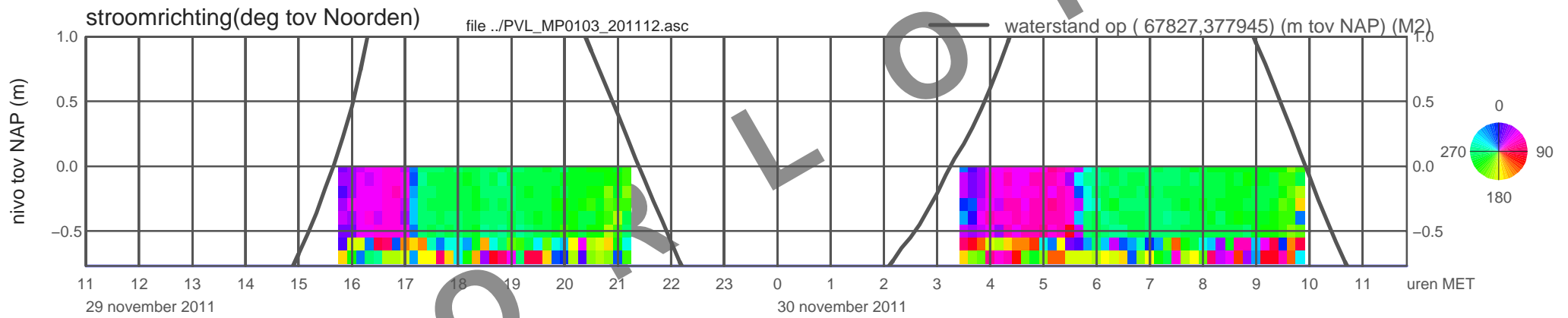
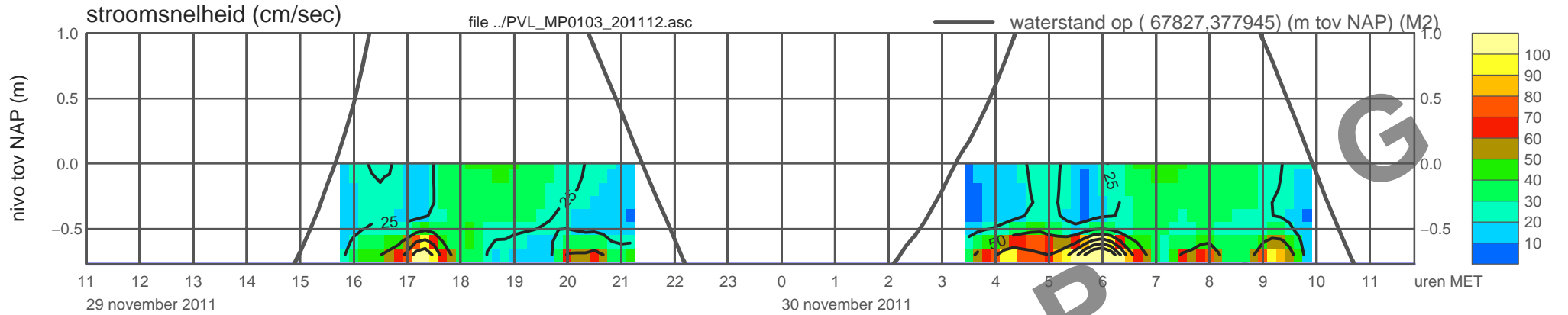
meetpunt PVL_MP0103_201112 (x=067827 , y=377945 , bodem=NAP -0.77 m sensor=NAP +0.10 m)



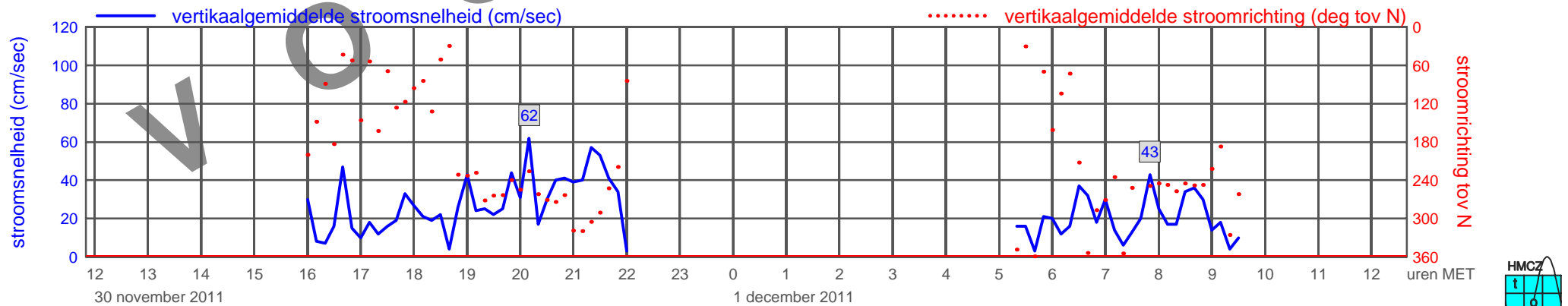
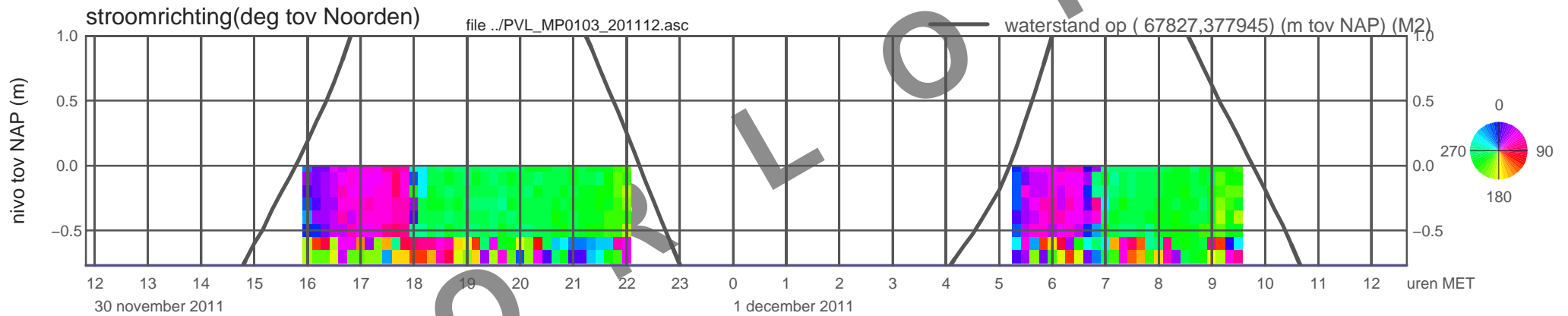
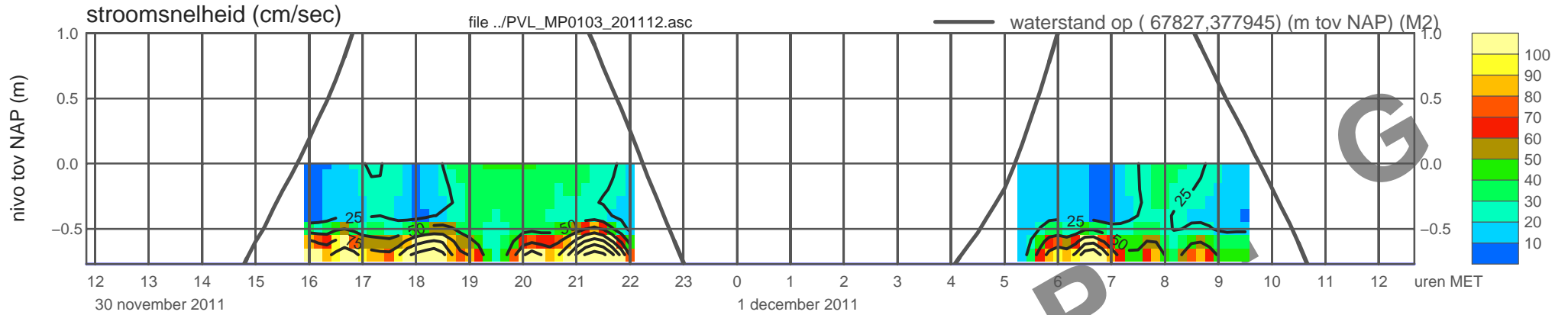
meetpunt PVL_MP0103_201112 (x=067827 , y=377945 , bodem=NAP -0.77 m sensor=NAP +0.10 m)



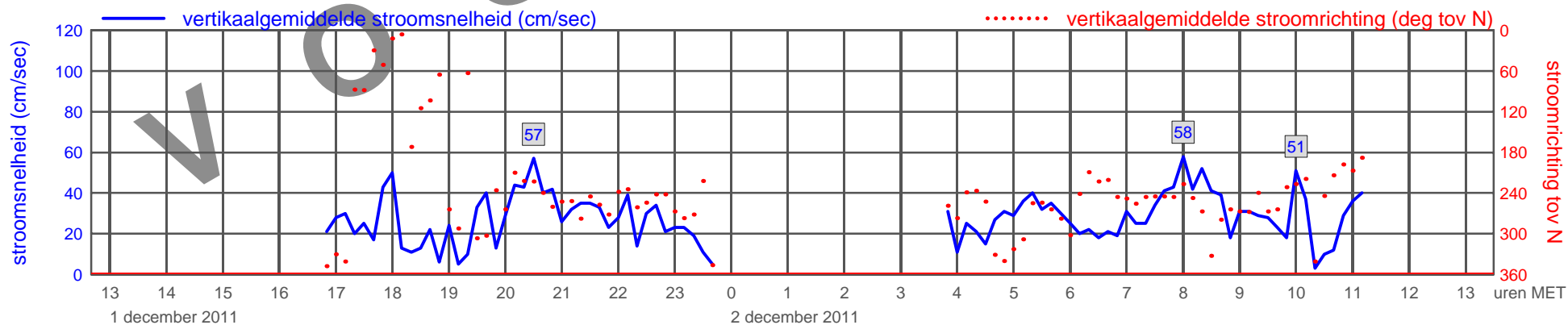
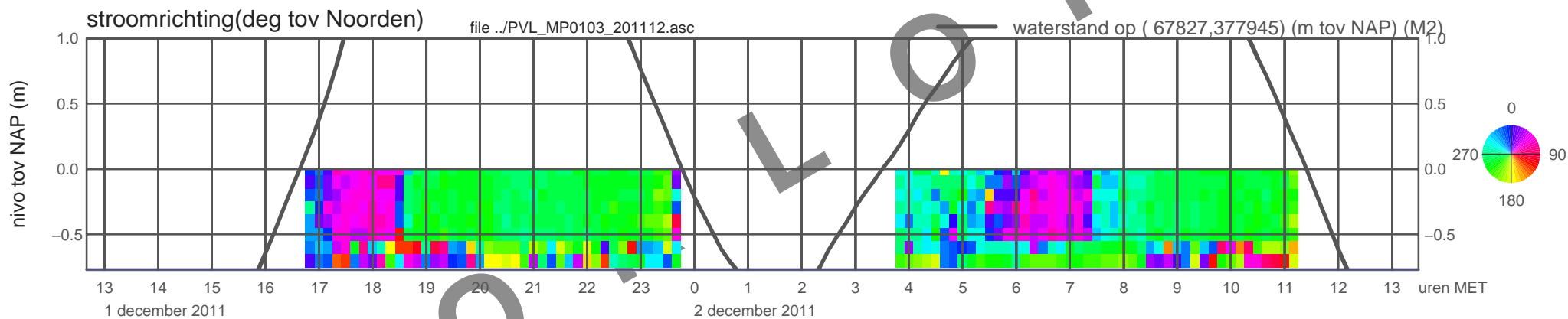
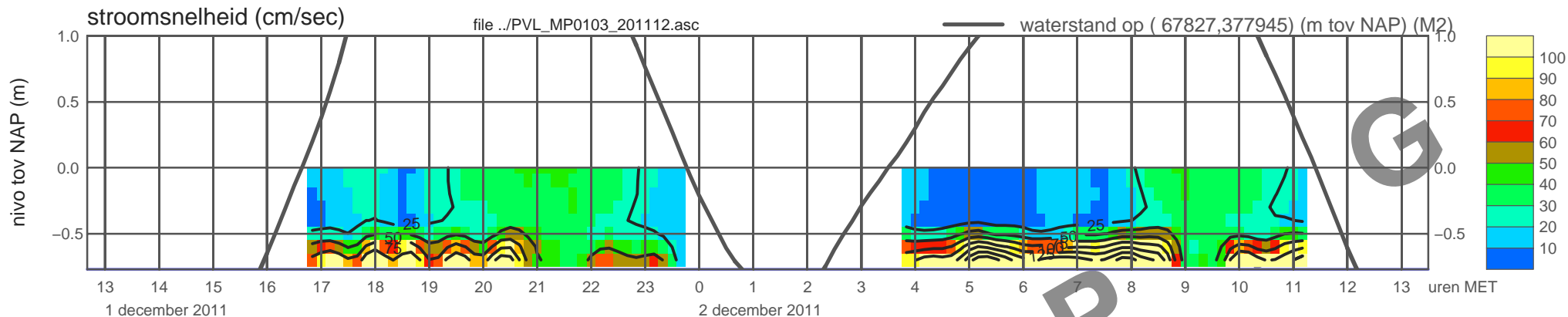
meetpunt PVL_MP0103_201112 (x=067827 , y=377945 , bodem=NAP -0.77 m sensor=NAP +0.10 m)



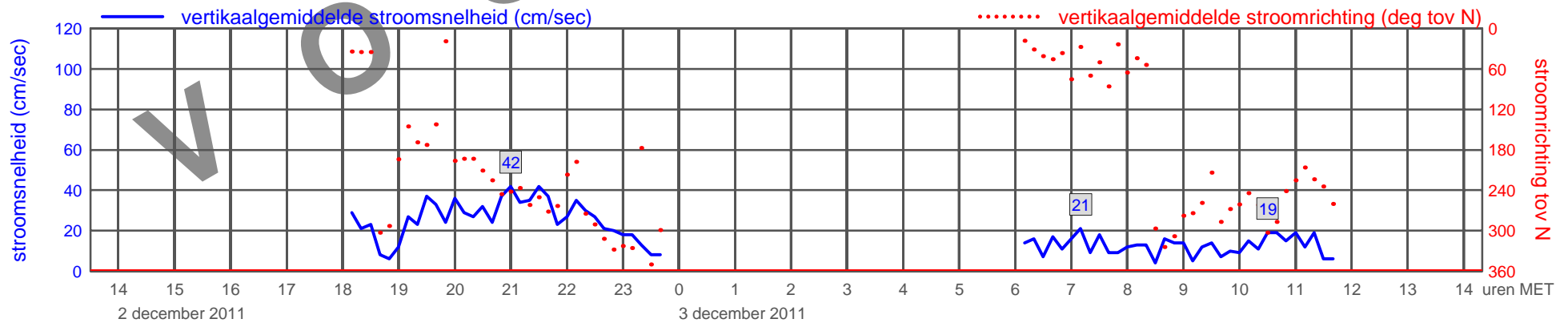
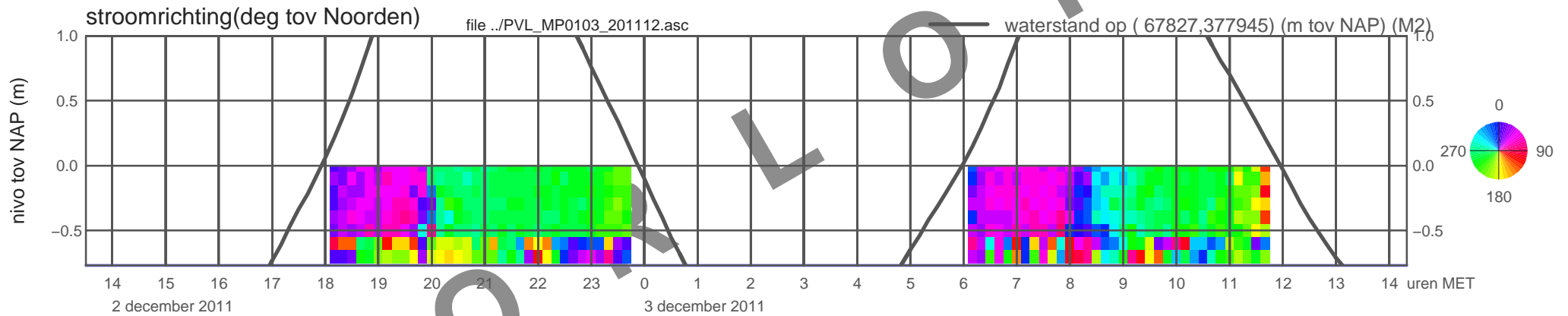
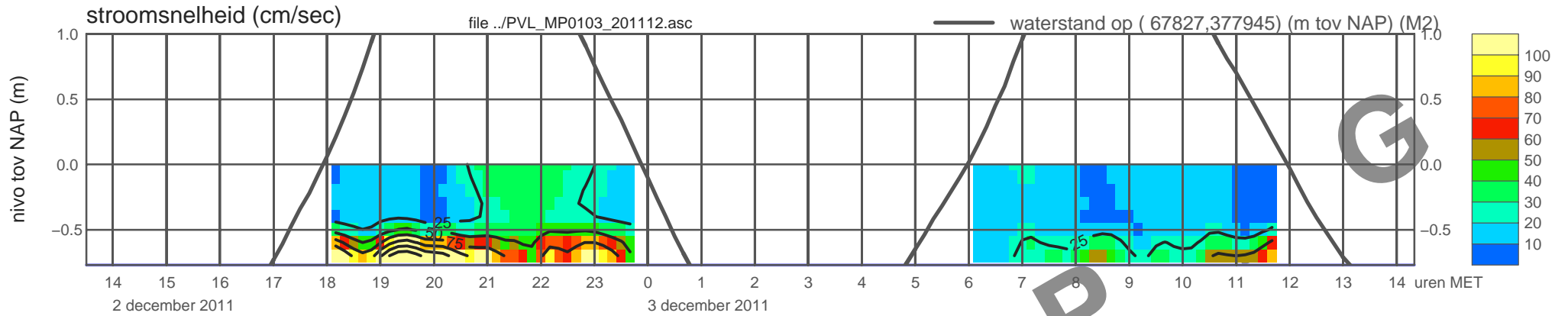
meetpunt PVL_MP0103_201112 (x=067827 , y=377945 , bodem=NAP -0.77 m sensor=NAP +0.10 m)



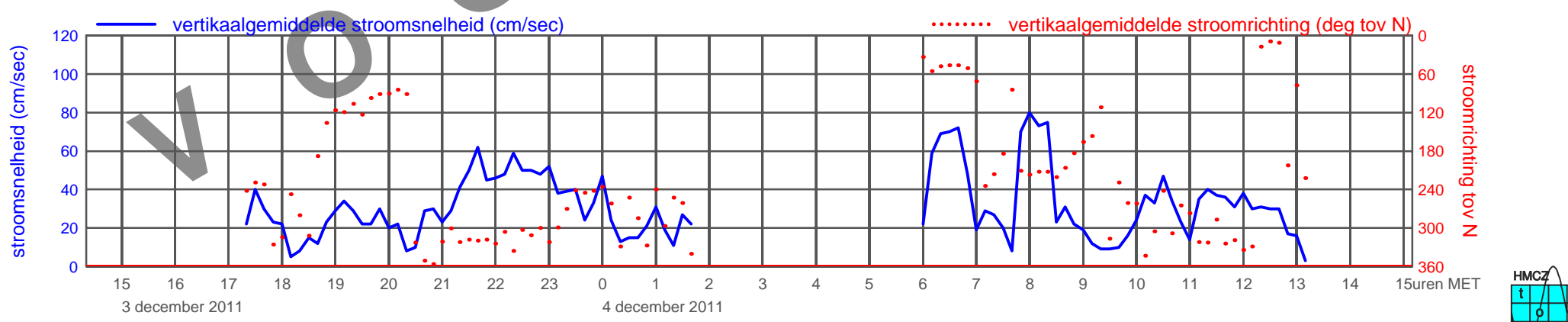
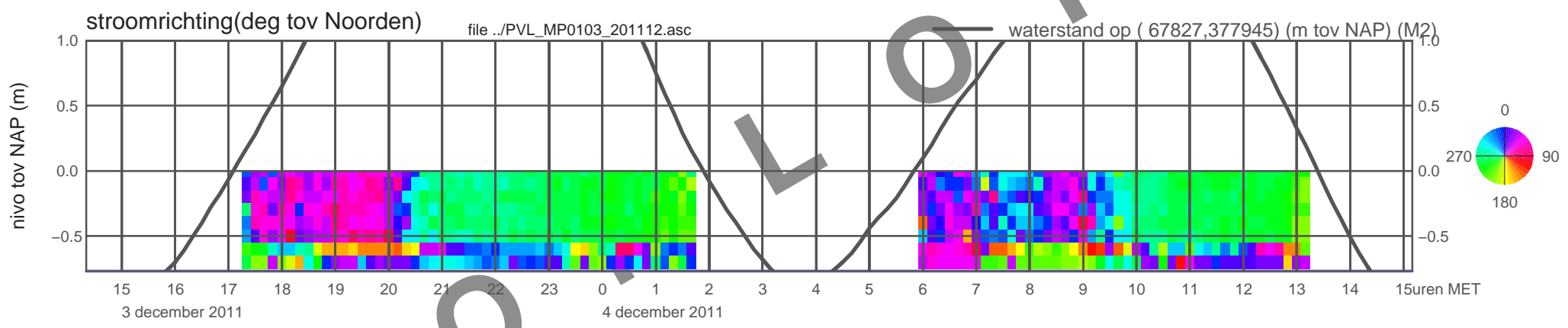
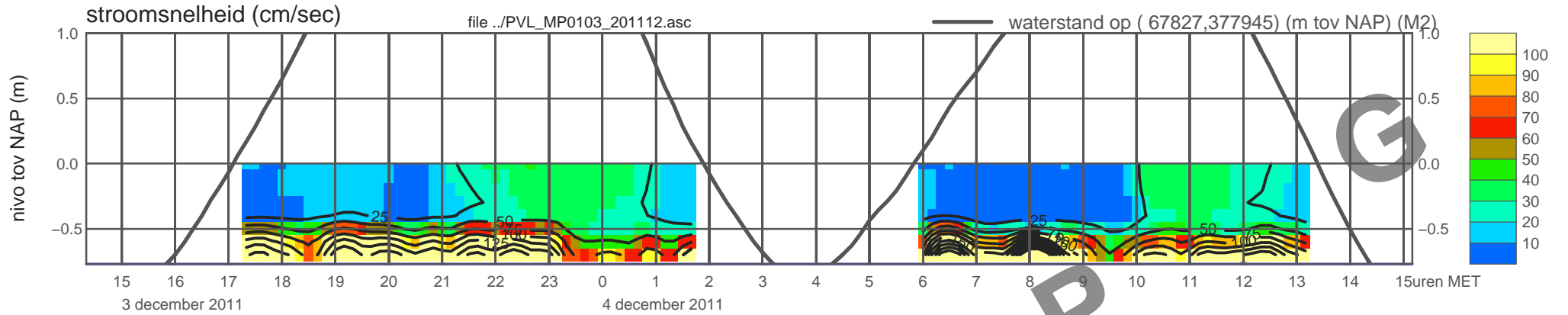
meetpunt PVL_MP0103_201112 (x=067827 , y=377945 , bodem=NAP -0.77 m sensor=NAP +0.10 m)



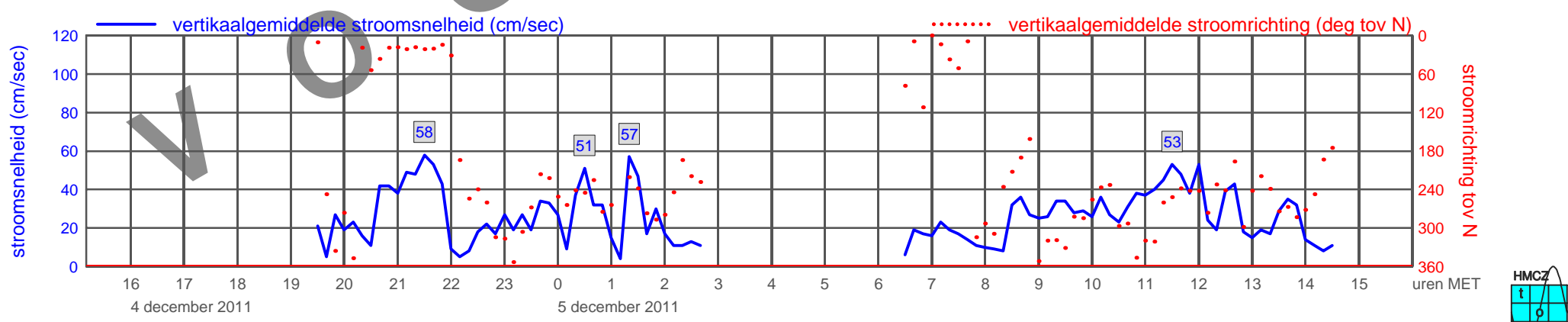
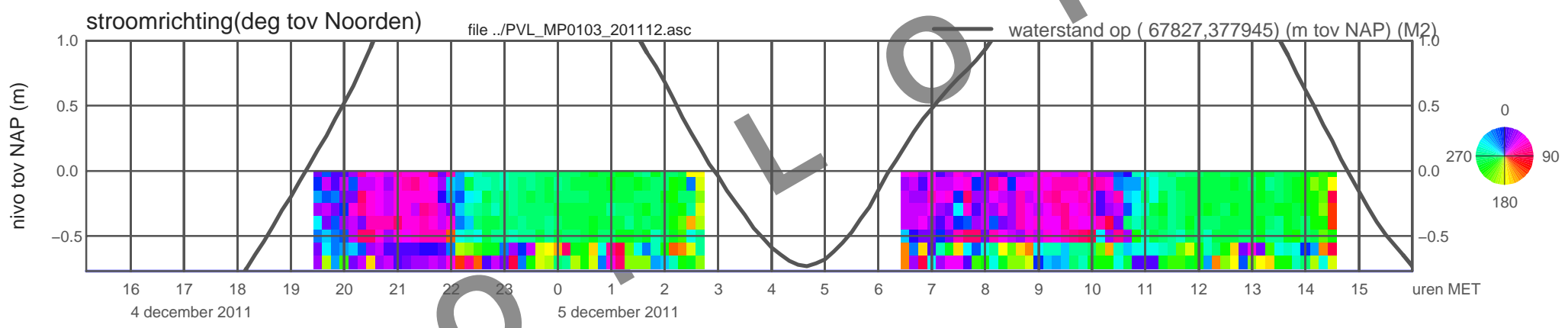
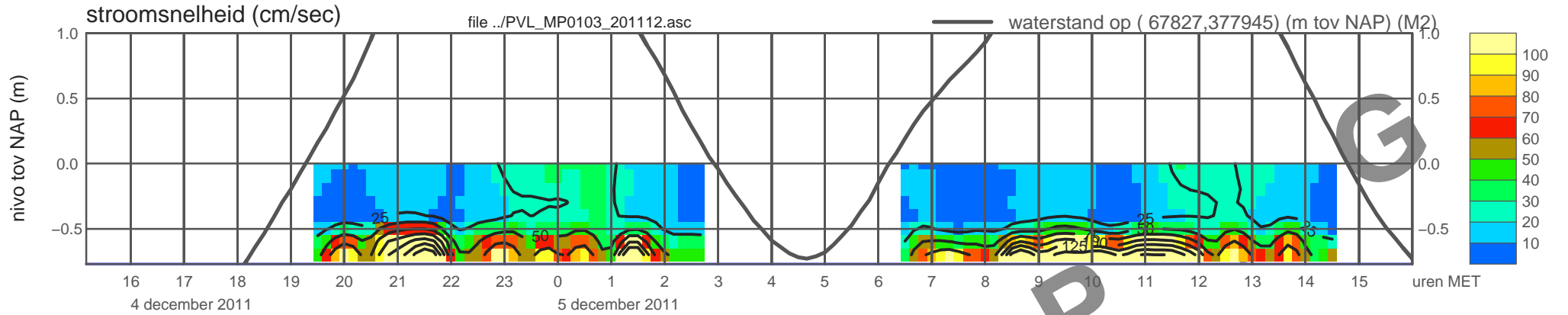
meetpunt PVL_MP0103_201112 (x=067827 , y=377945 , bodem=NAP -0.77 m sensor=NAP +0.10 m)



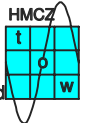
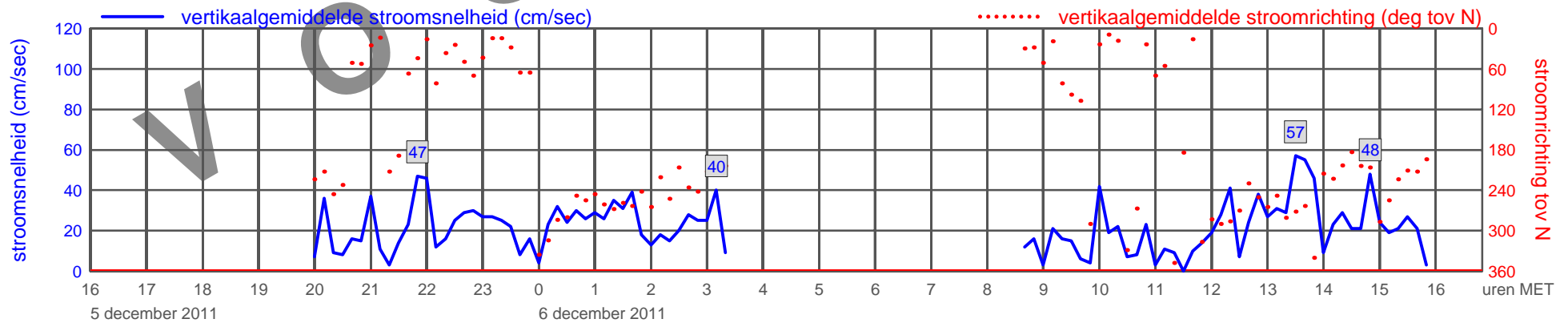
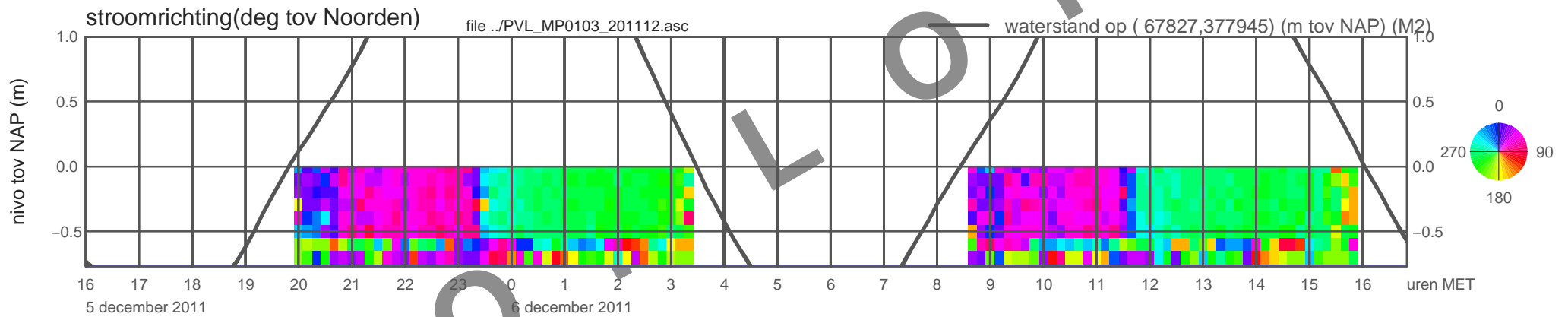
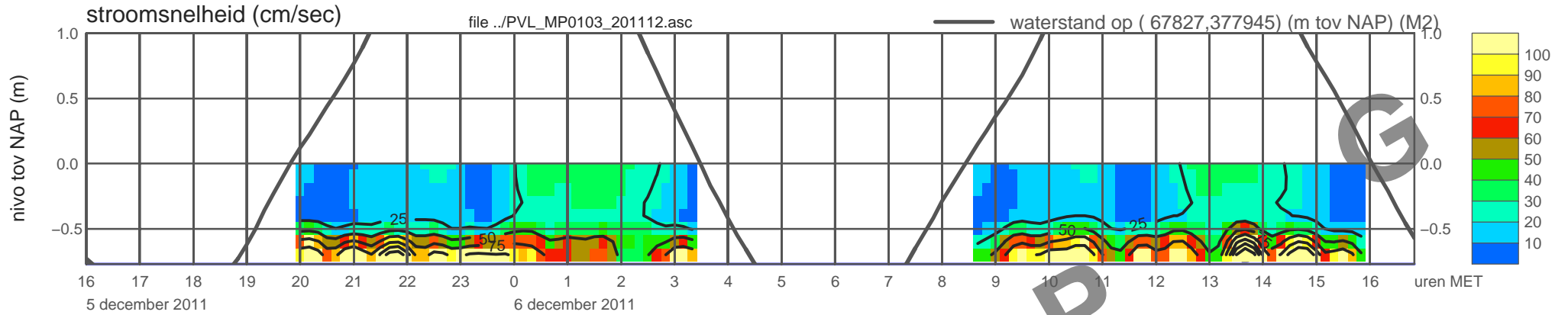
meetpunt PVL_MP0103_201112 (x=067827 , y=377945 , bodem=NAP -0.77 m sensor=NAP +0.10 m)



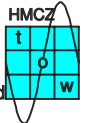
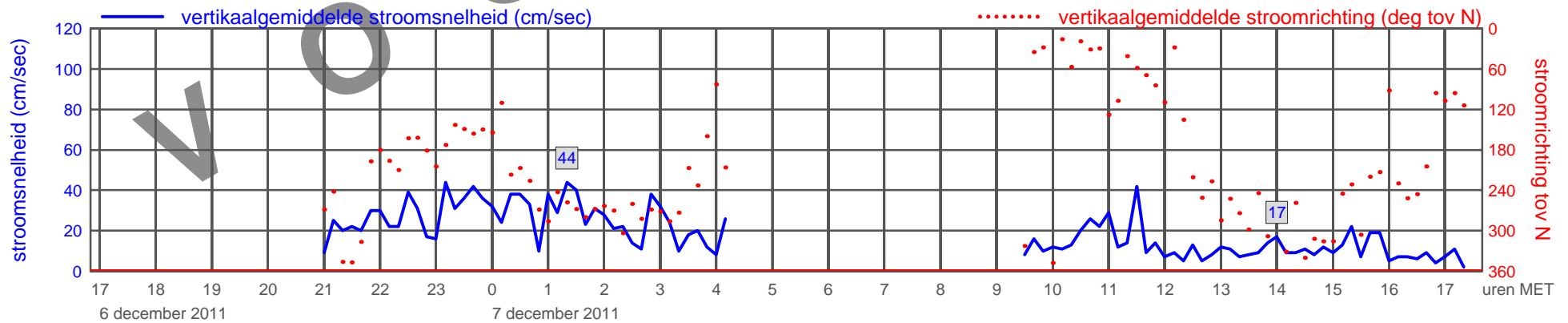
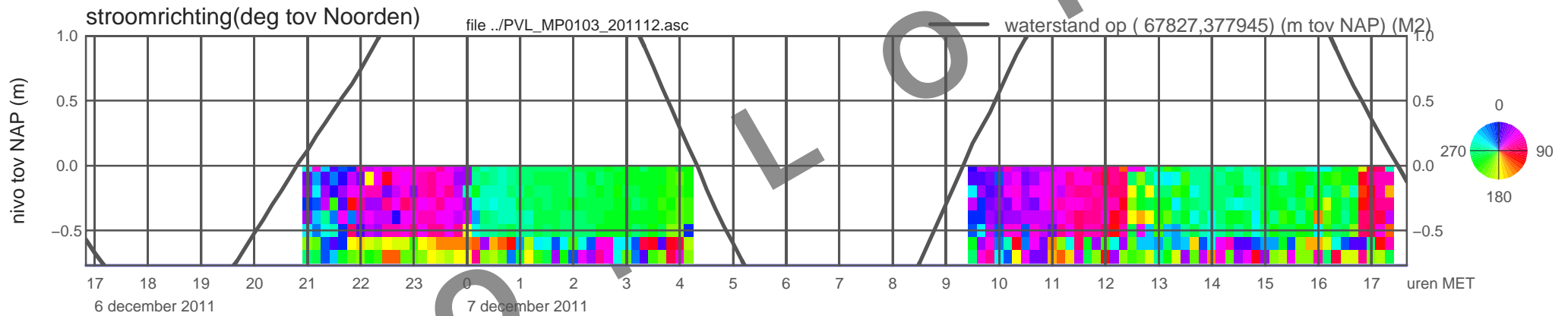
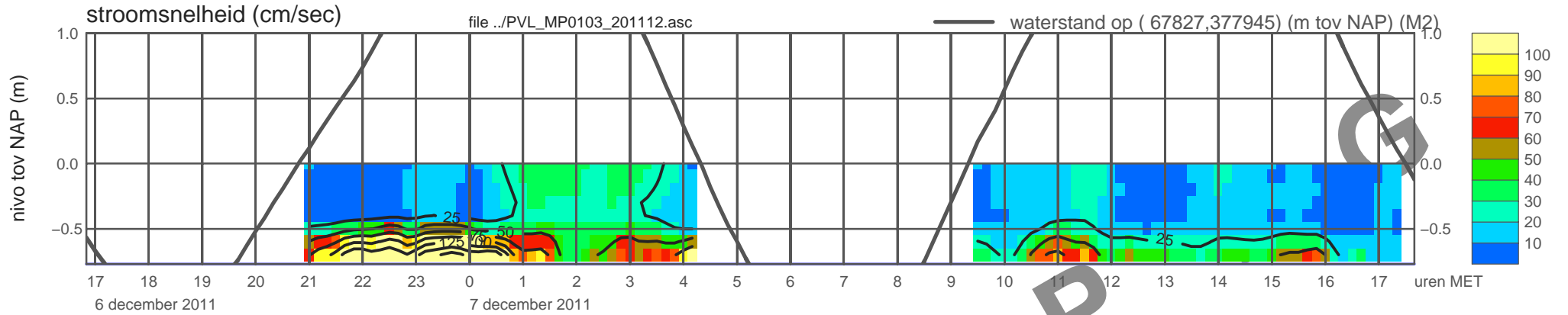
meetpunt PVL_MP0103_201112 (x=067827 , y=377945 , bodem=NAP -0.77 m sensor=NAP +0.10 m)



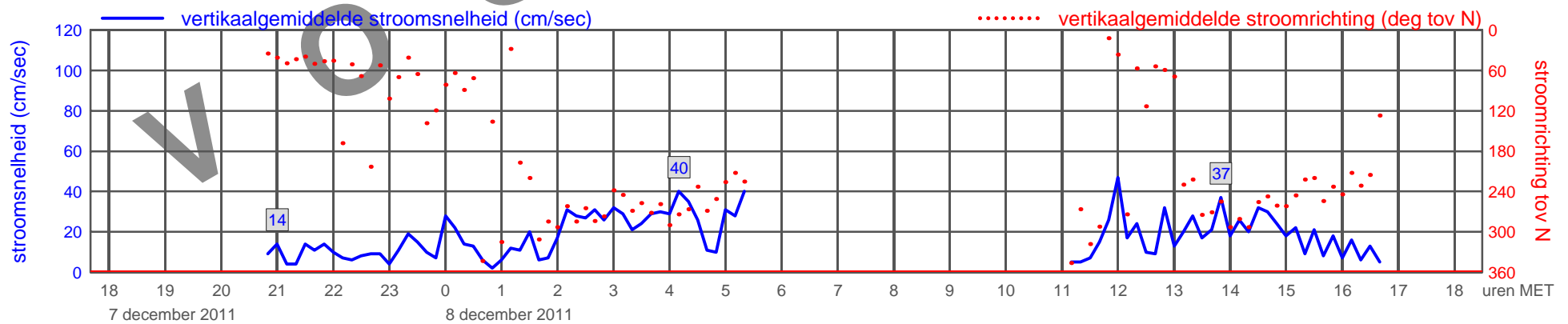
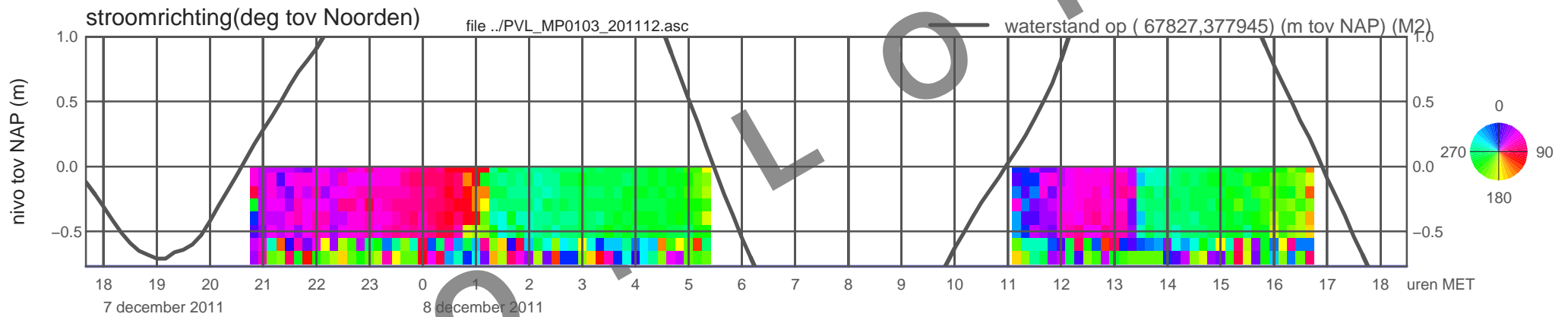
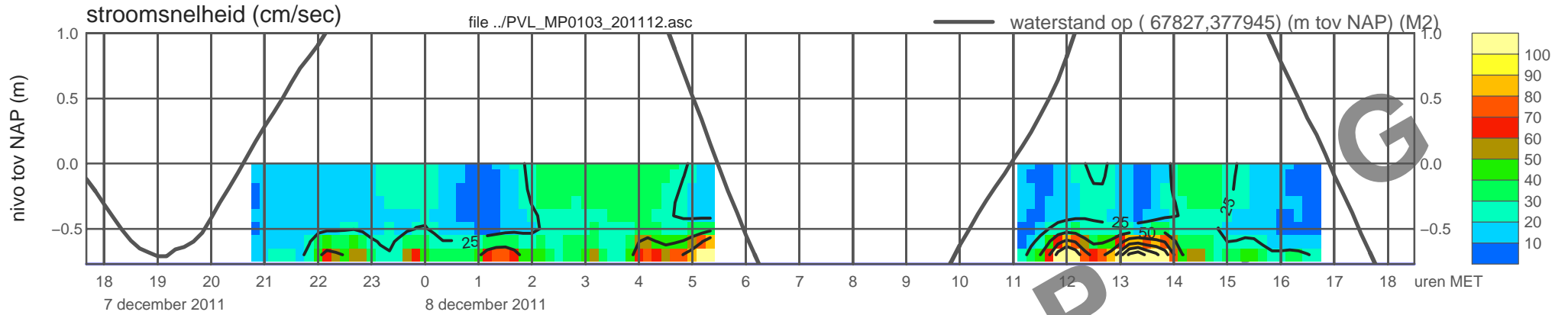
meetpunt PVL_MP0103_201112 (x=067827 , y=377945 , bodem=NAP -0.77 m sensor=NAP +0.10 m)



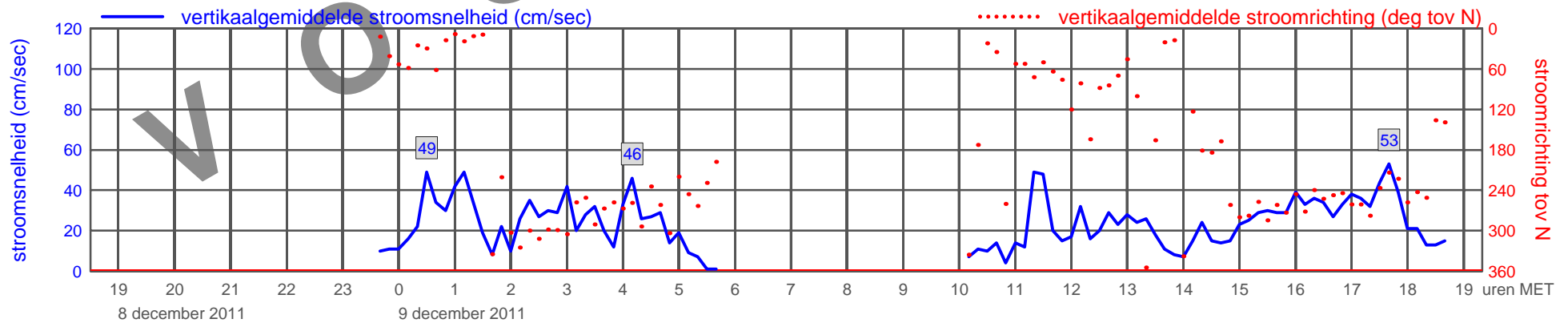
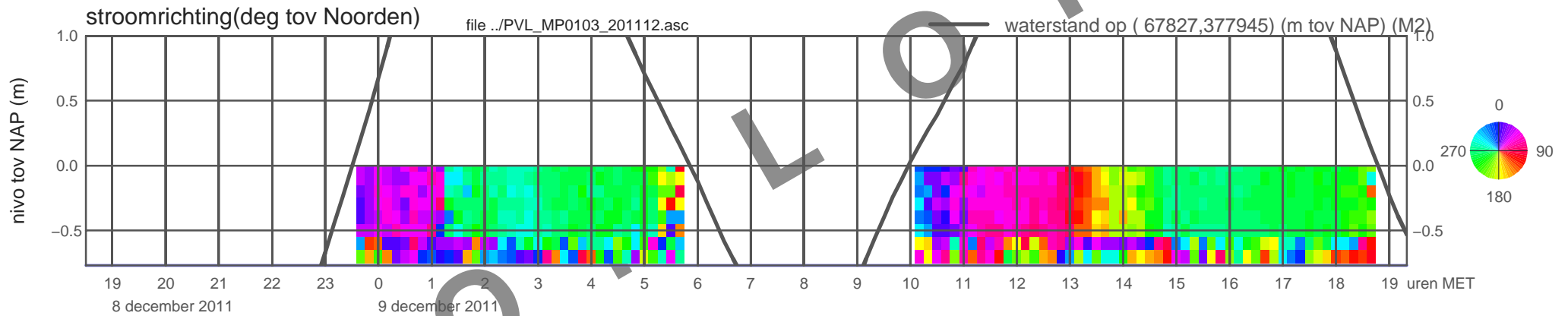
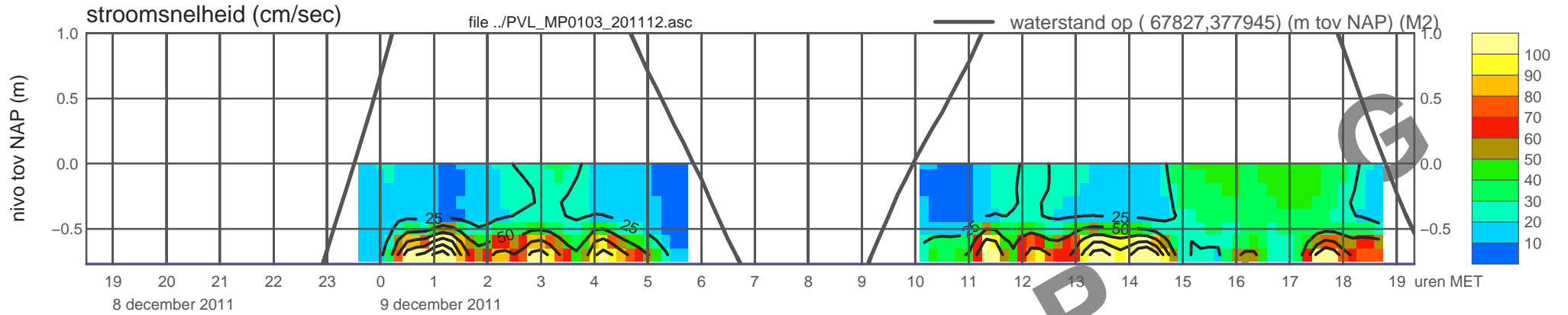
meetpunt PVL_MP0103_201112 (x=067827 , y=377945 , bodem=NAP -0.77 m sensor=NAP +0.10 m)



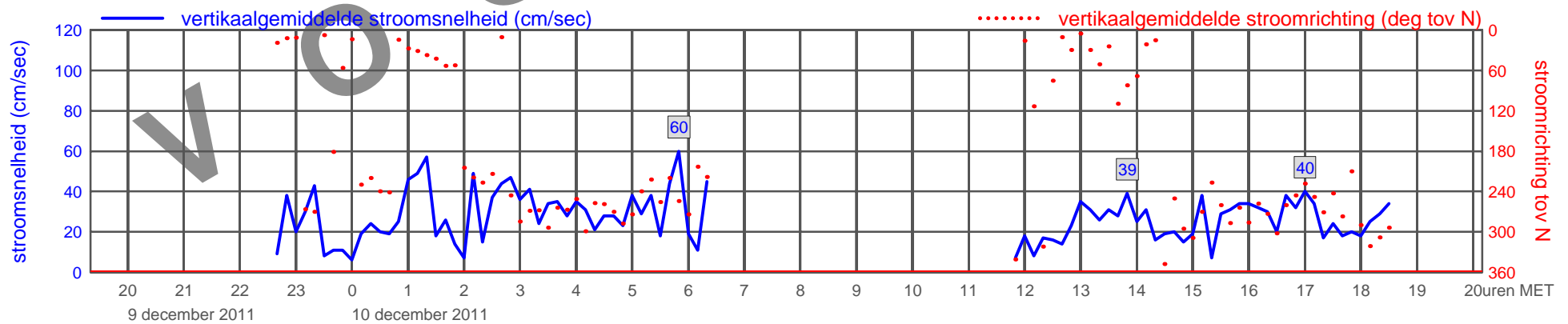
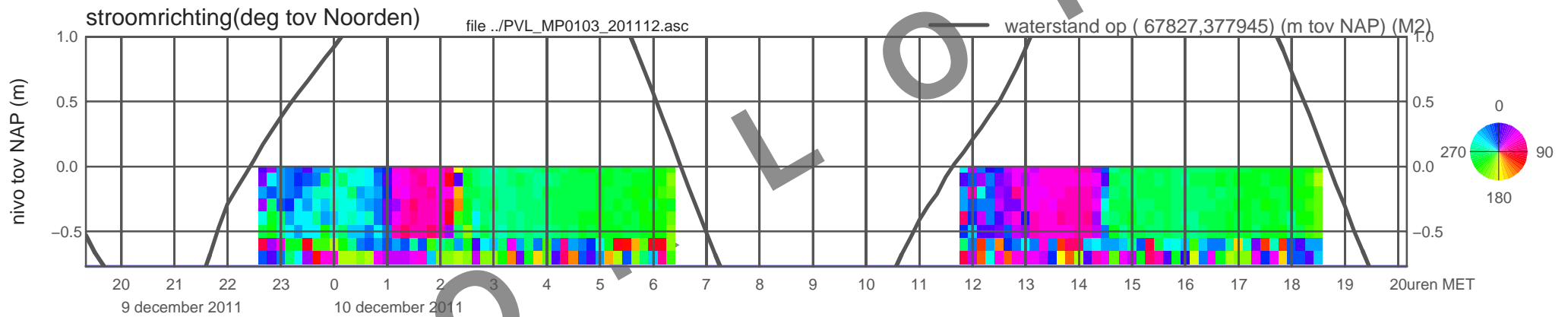
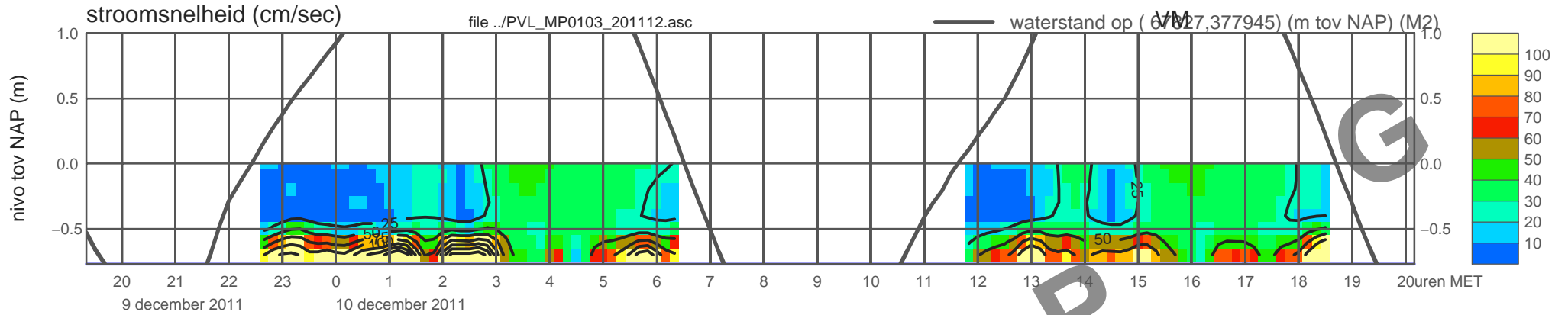
meetpunt PVL_MP0103_201112 (x=067827 , y=377945 , bodem=NAP -0.77 m sensor=NAP +0.10 m)



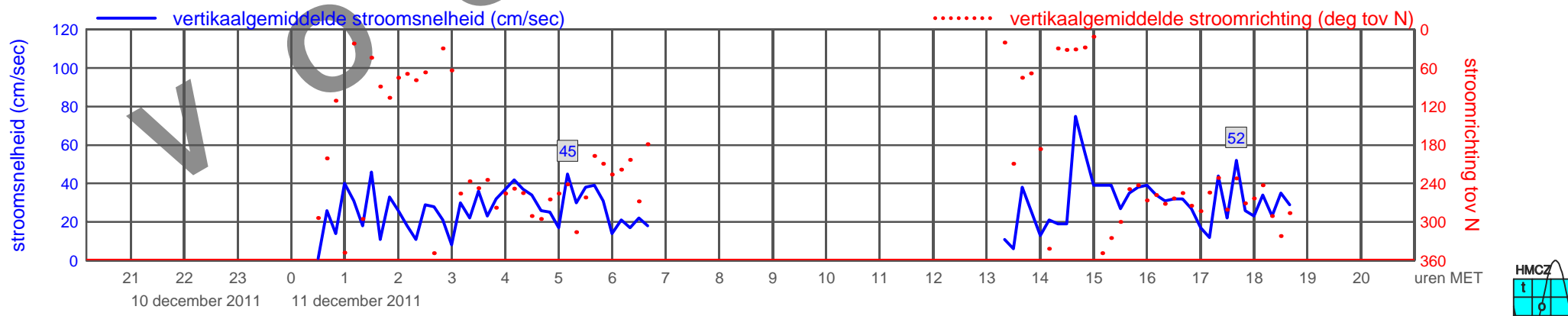
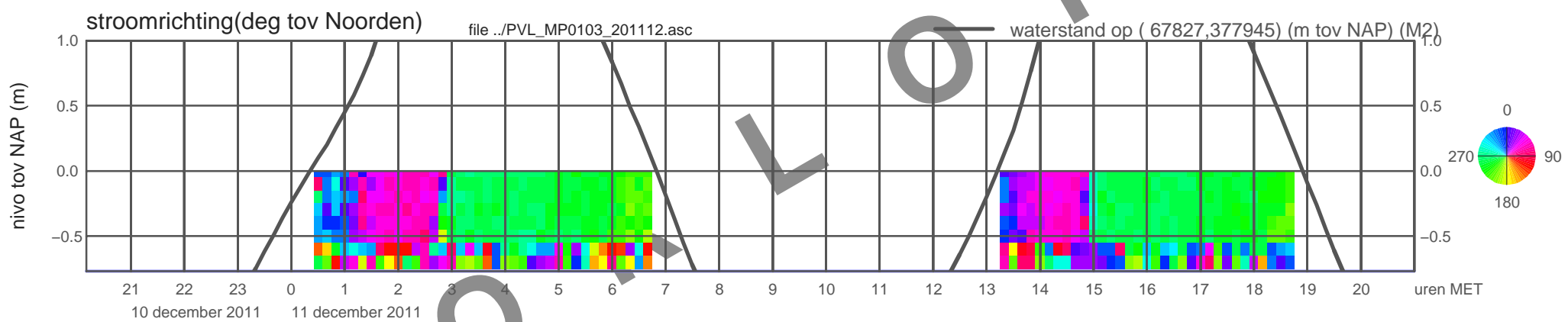
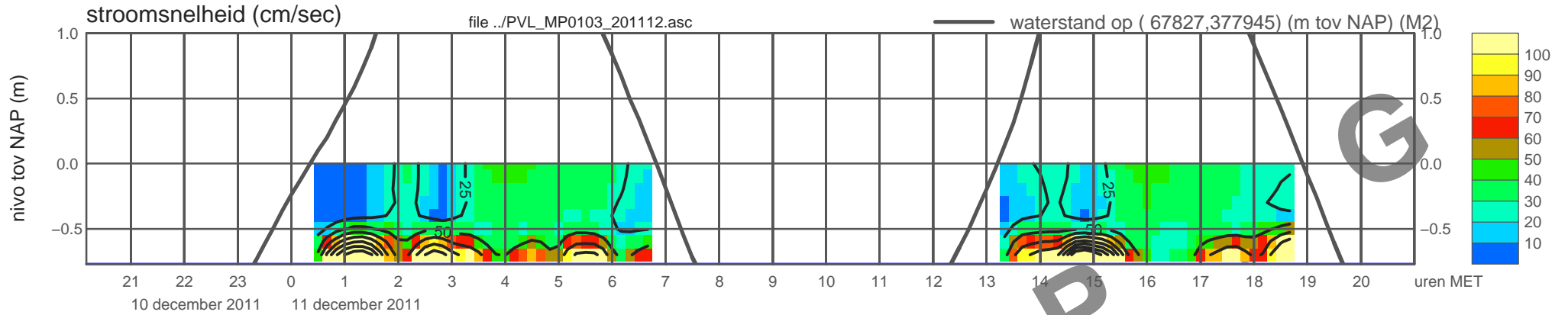
meetpunt PVL_MP0103_201112 (x=067827 , y=377945 , bodem=NAP -0.77 m sensor=NAP +0.10 m)



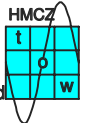
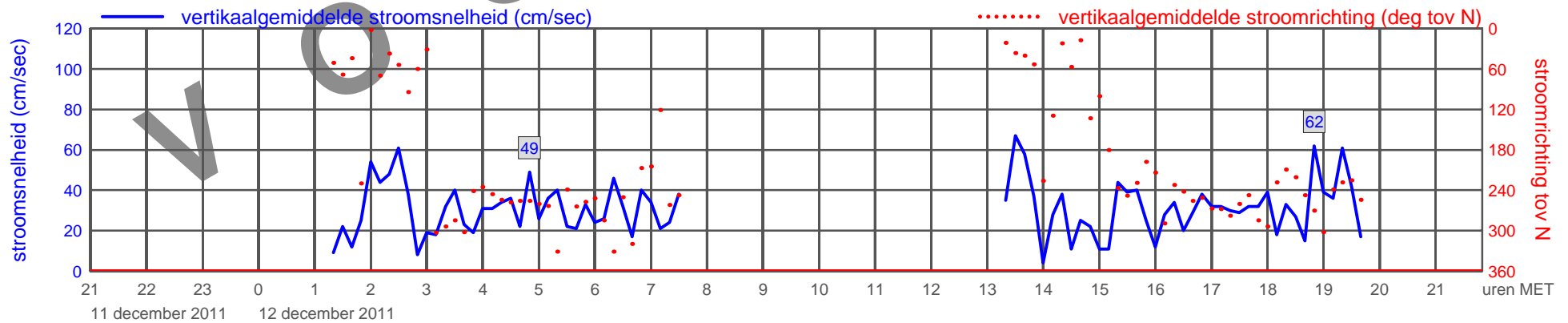
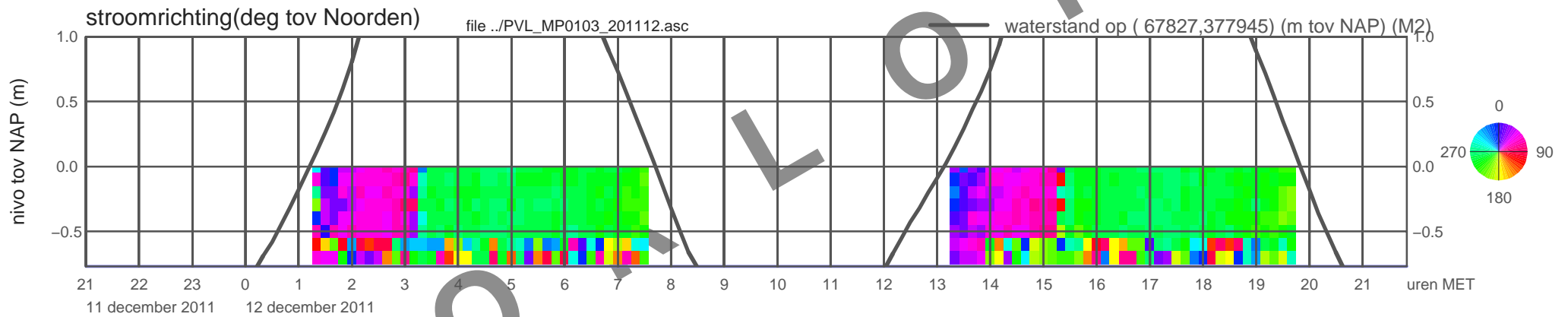
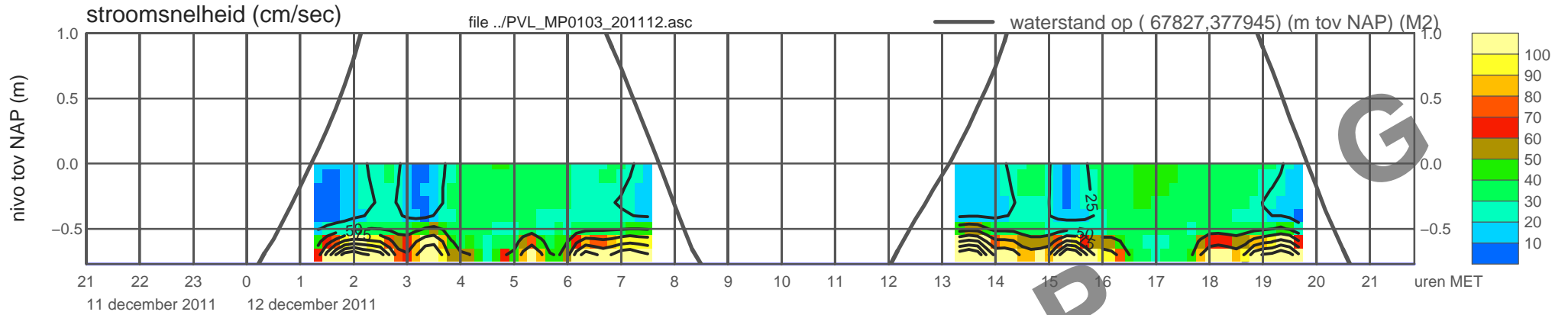
meetpunt PVL_MP0103_201112 (x=067827 , y=377945 , bodem=NAP -0.77 m sensor=NAP +0.10 m)



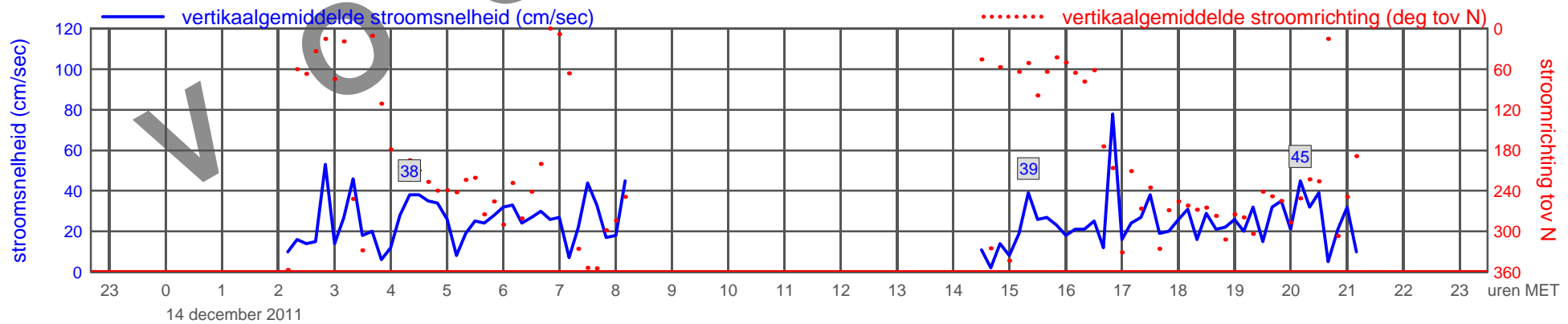
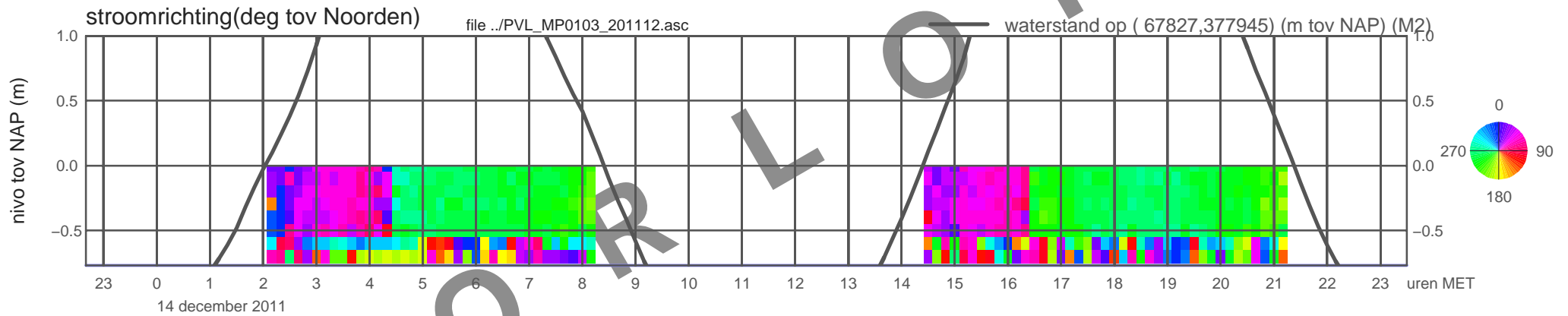
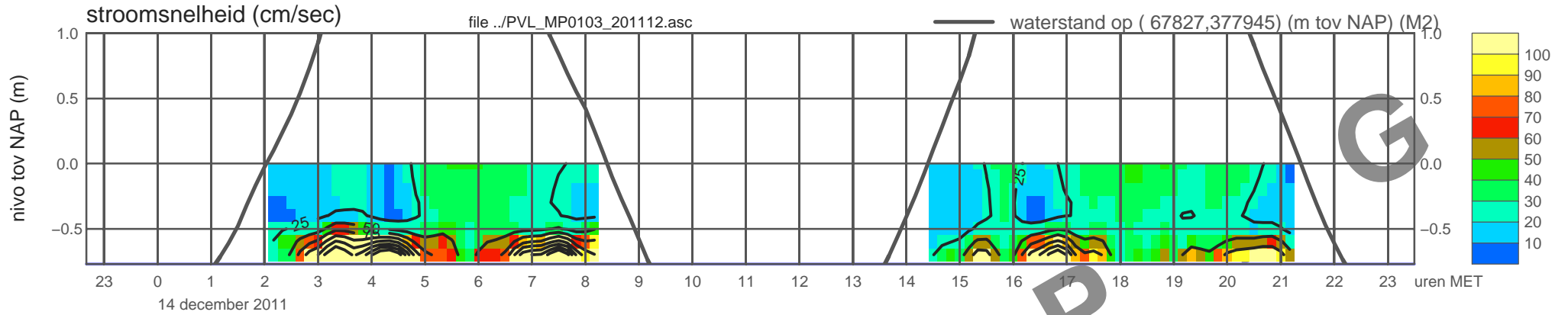
meetpunt PVL_MP0103_201112 (x=067827 , y=377945 , bodem=NAP -0.77 m sensor=NAP +0.10 m)



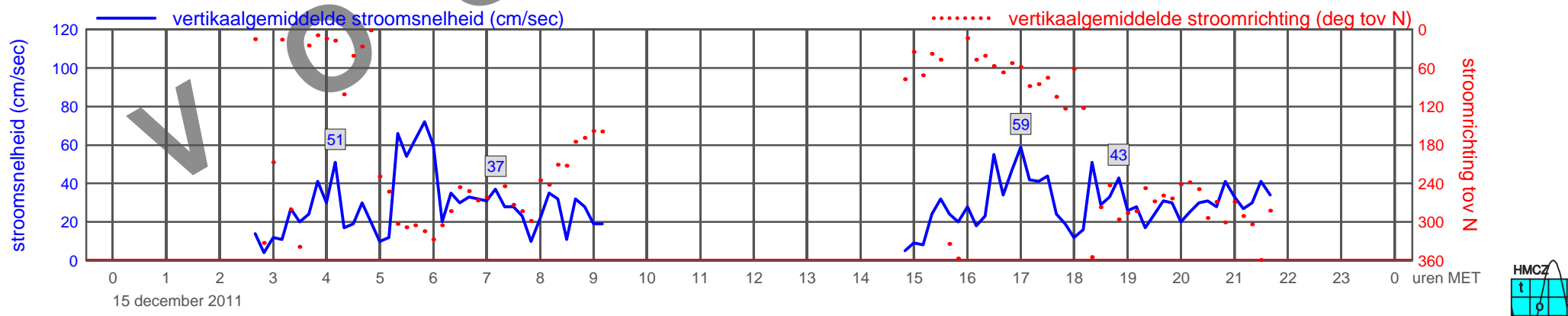
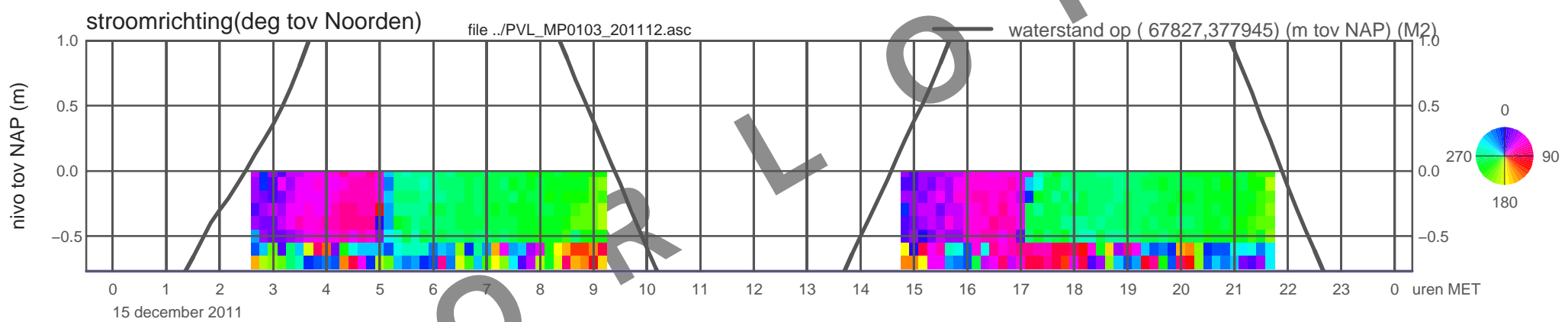
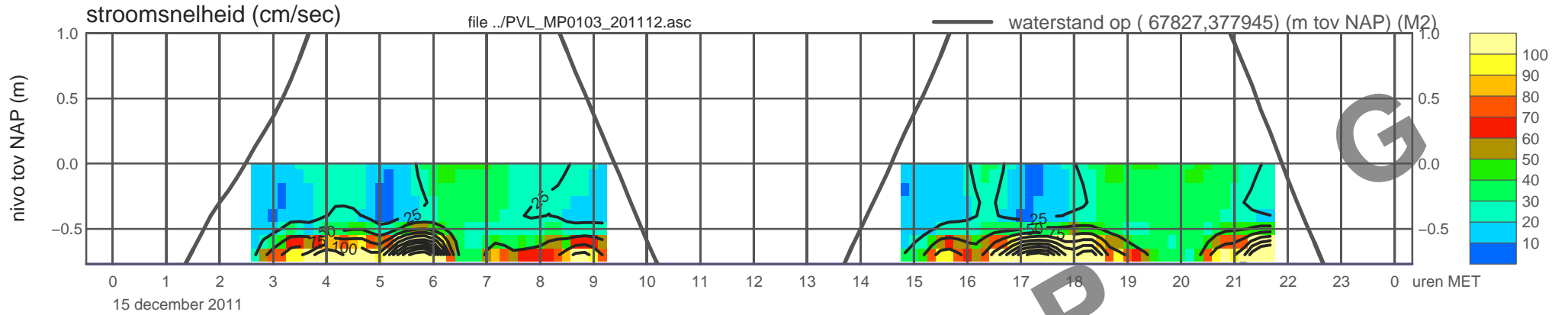
meetpunt PVL_MP0103_201112 (x=067827 , y=377945 , bodem=NAP -0.77 m sensor=NAP +0.10 m)



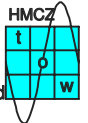
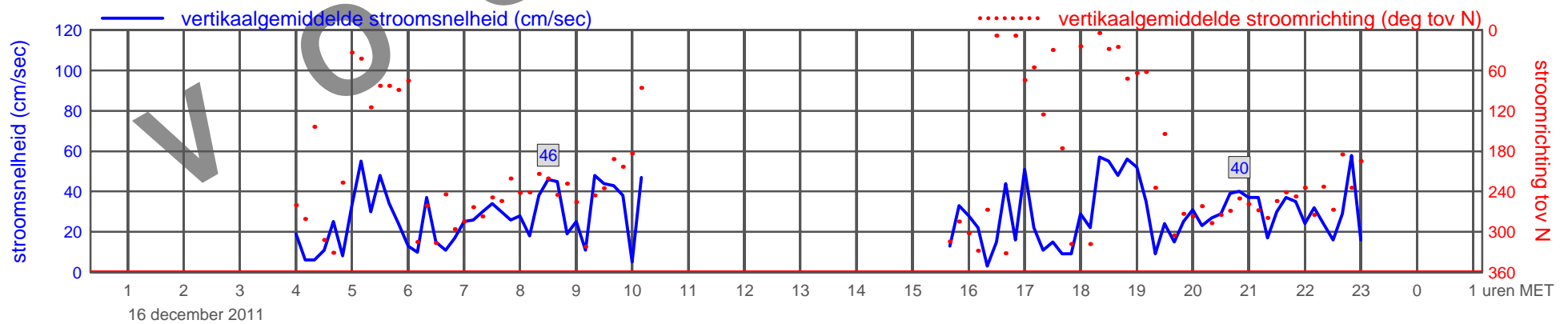
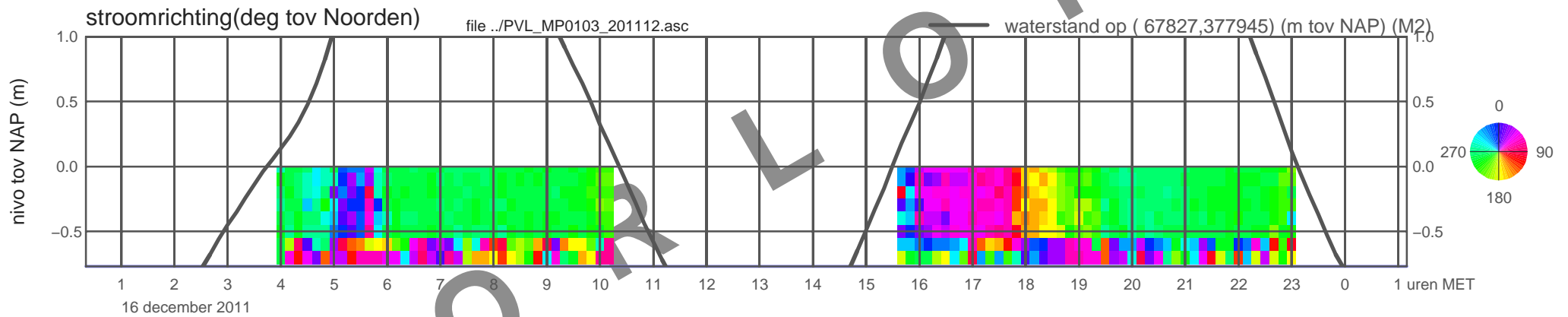
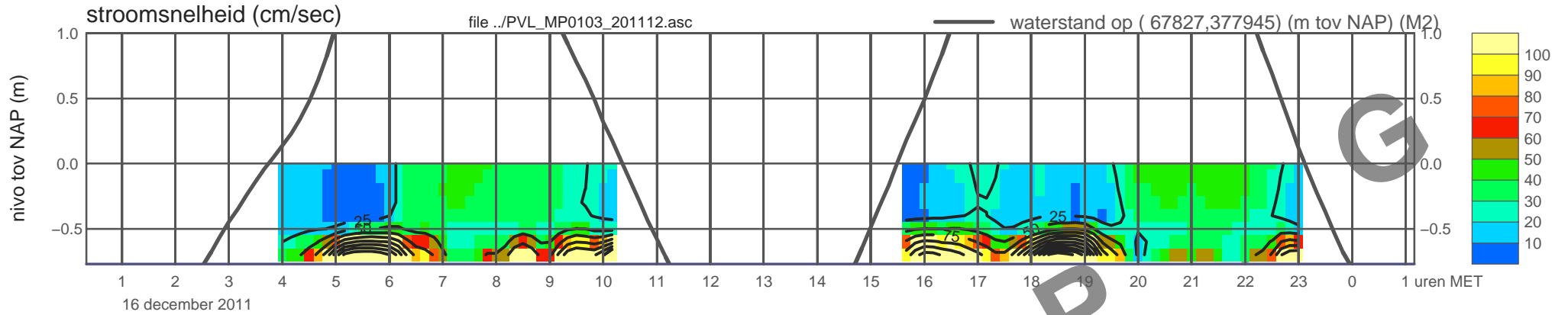
meetpunt PVL_MP0103_201112 (x=067827 , y=377945 , bodem=NAP -0.77 m sensor=NAP +0.10 m)



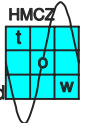
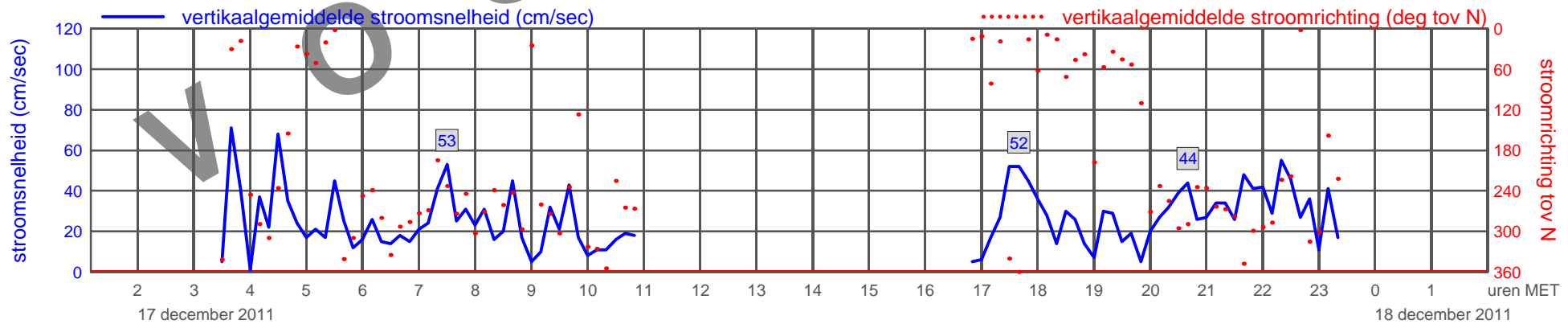
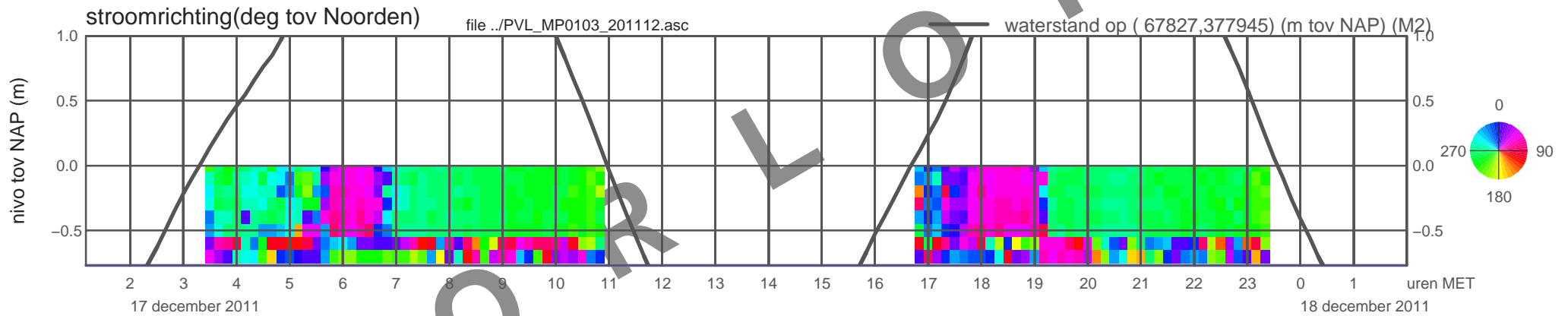
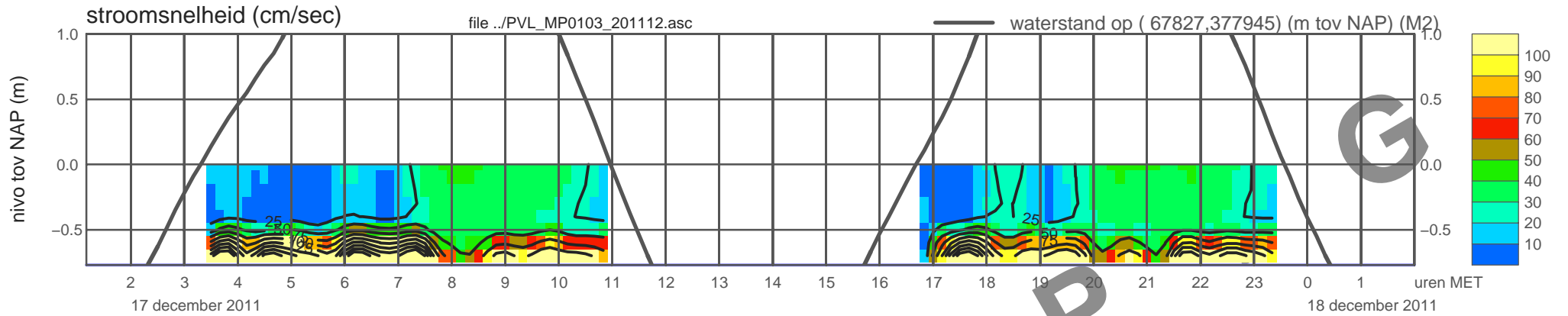
meetpunt PVL_MP0103_201112 (x=067827 , y=377945 , bodem=NAP -0.77 m sensor=NAP +0.10 m)



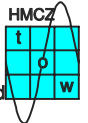
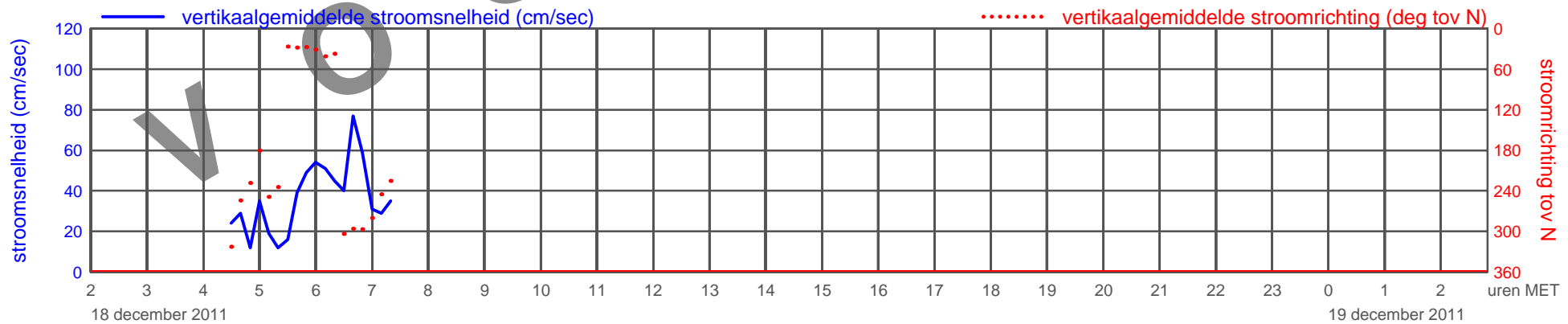
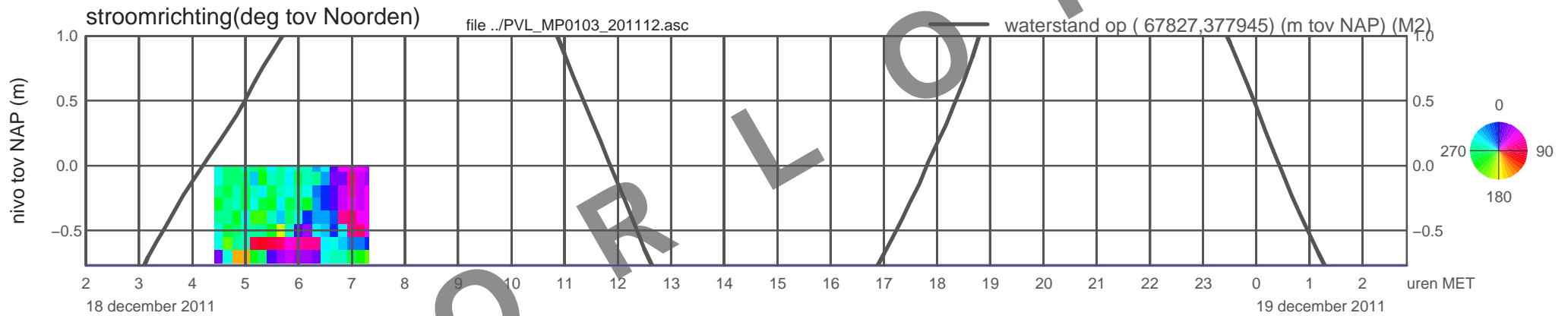
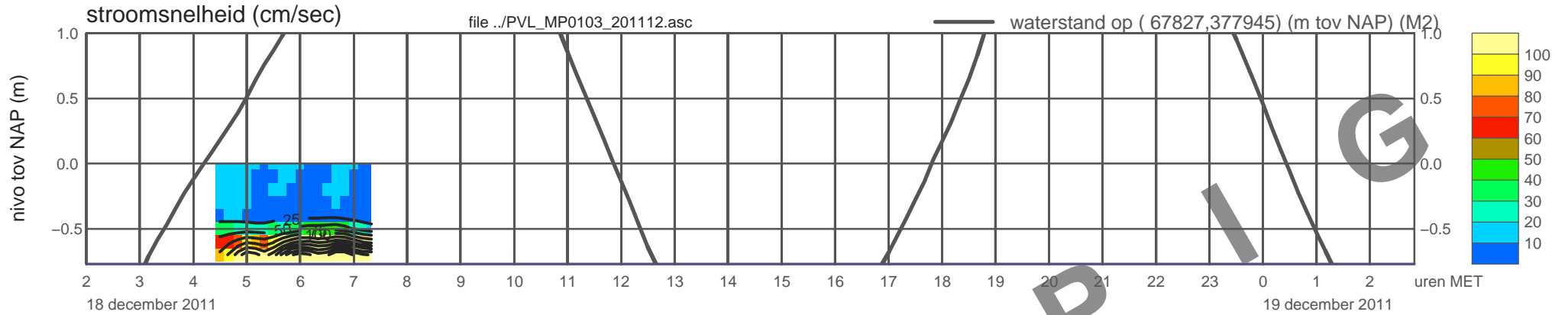
meetpunt PVL_MP0103_201112 (x=067827 , y=377945 , bodem=NAP -0.77 m sensor=NAP +0.10 m)



meetpunt PVL_MP0103_201112 (x=067827 , y=377945 , bodem=NAP -0.77 m sensor=NAP +0.10 m)



meetpunt PVL_MP0103_201112 (x=067827 , y=377945 , bodem=NAP -0.77 m sensor=NAP +0.10 m)



meetpunt PVL_MP0103_201112 (x=067827 , y=377945 , bodem=NAP -0.77 m sensor=NAP +0.10 m)

