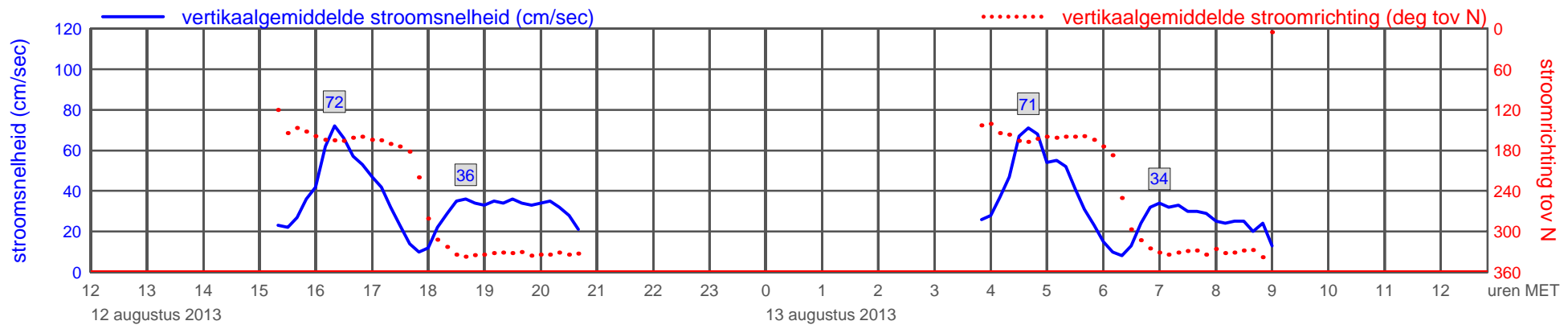
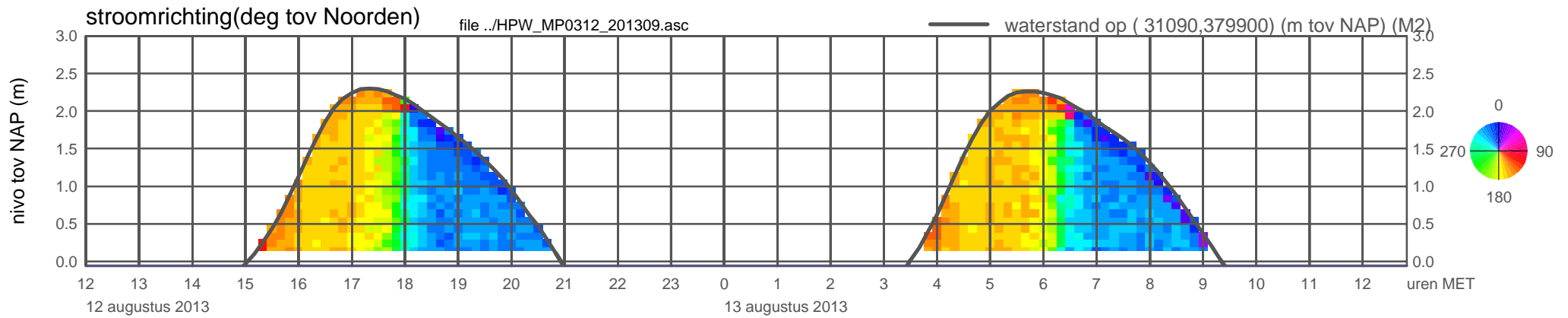
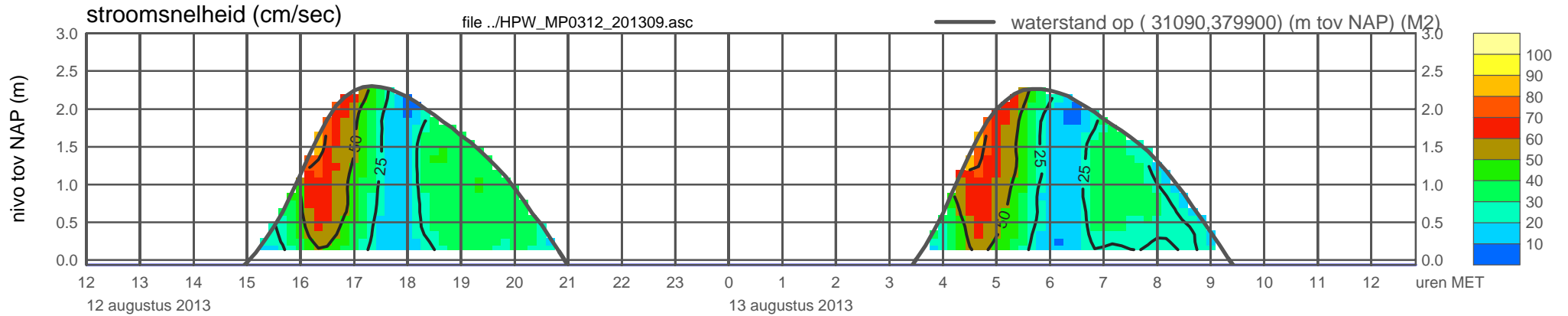
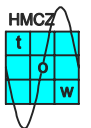
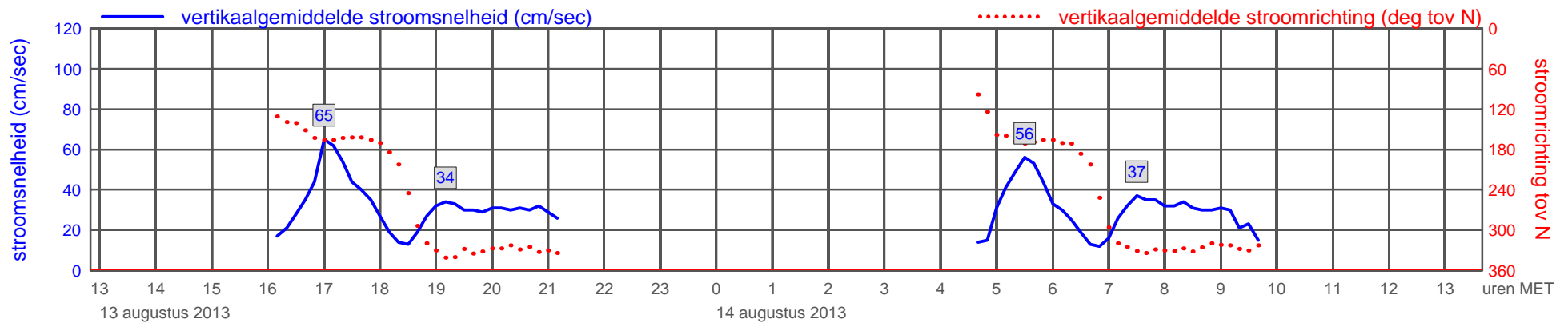
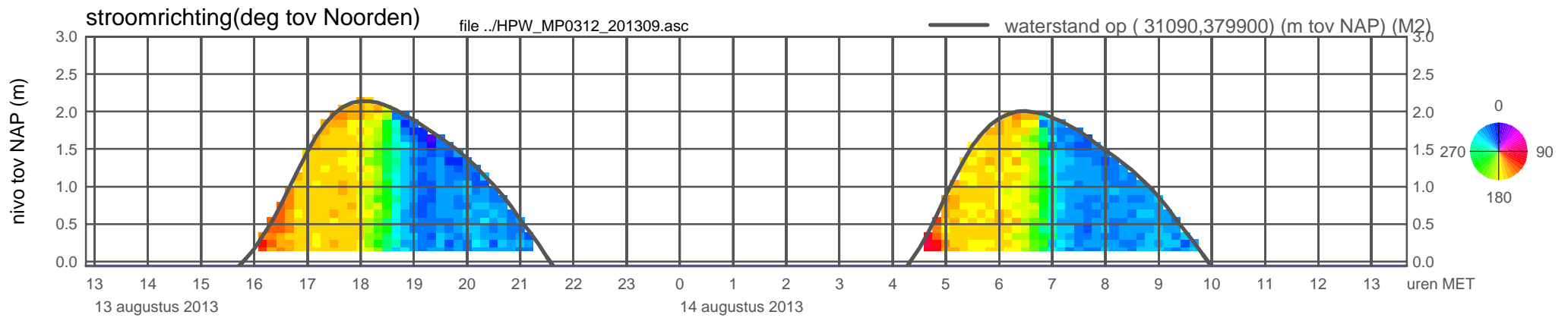
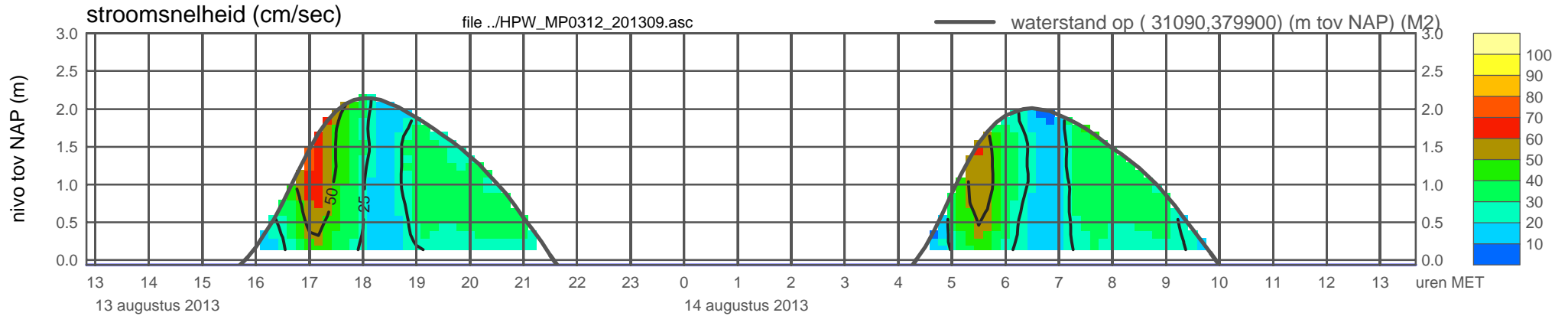


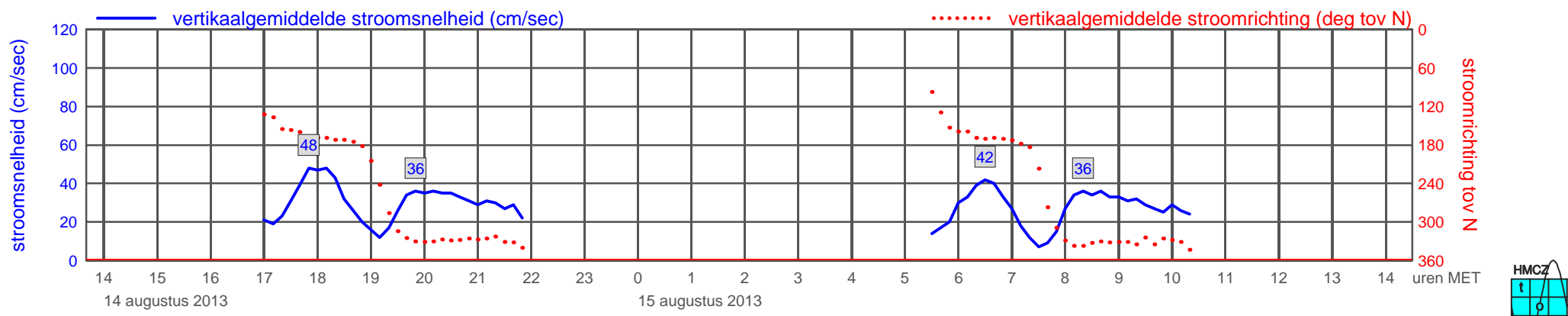
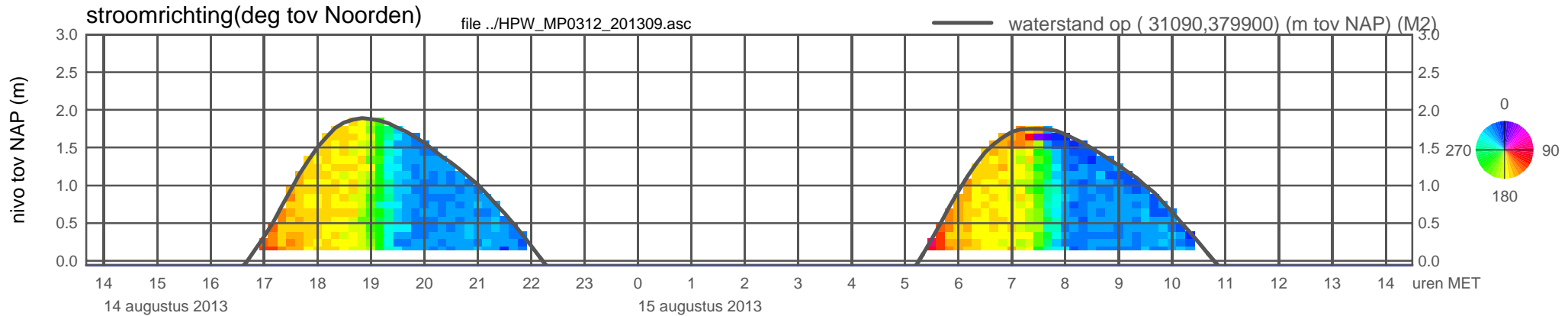
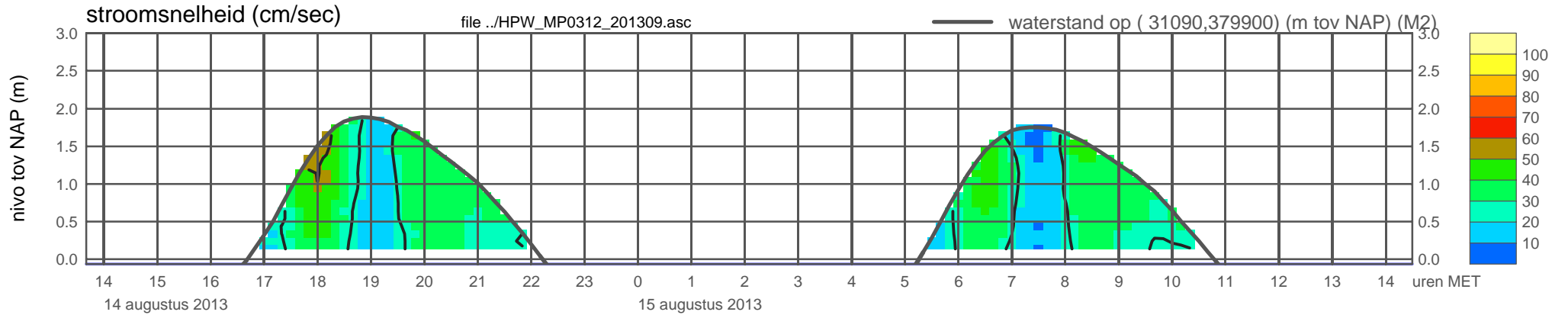
meetpunt HPW_MP0312_201309 (x=031090 , y=379900 , bodem=NAP -0.06 m sensor=NAP 0.04 m)



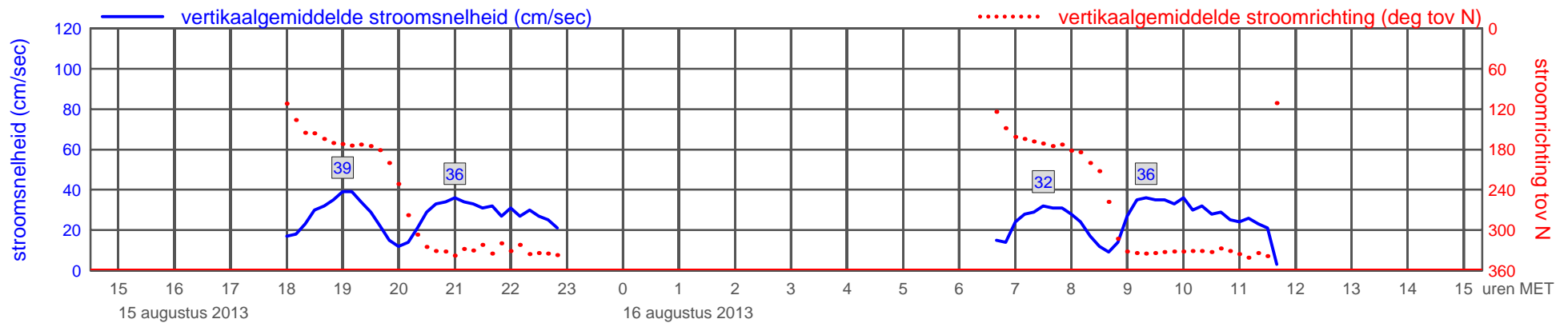
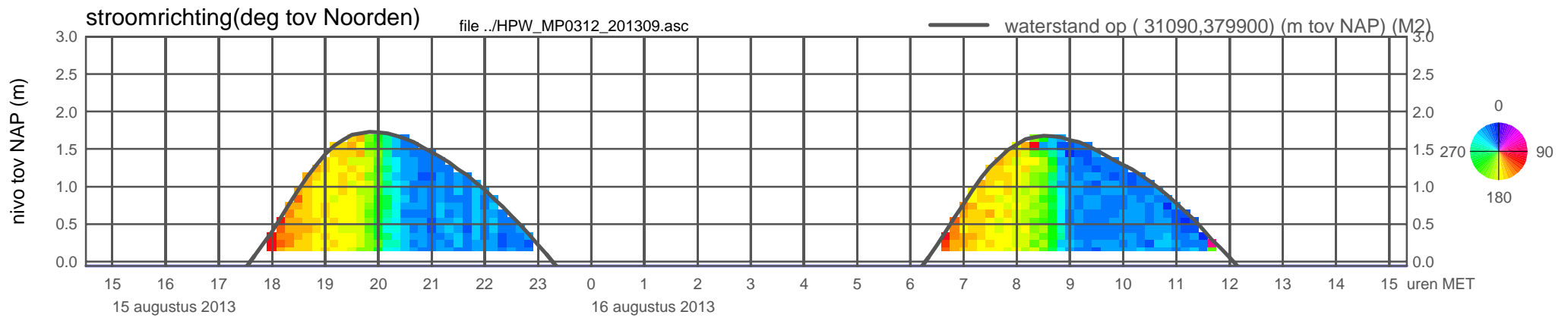
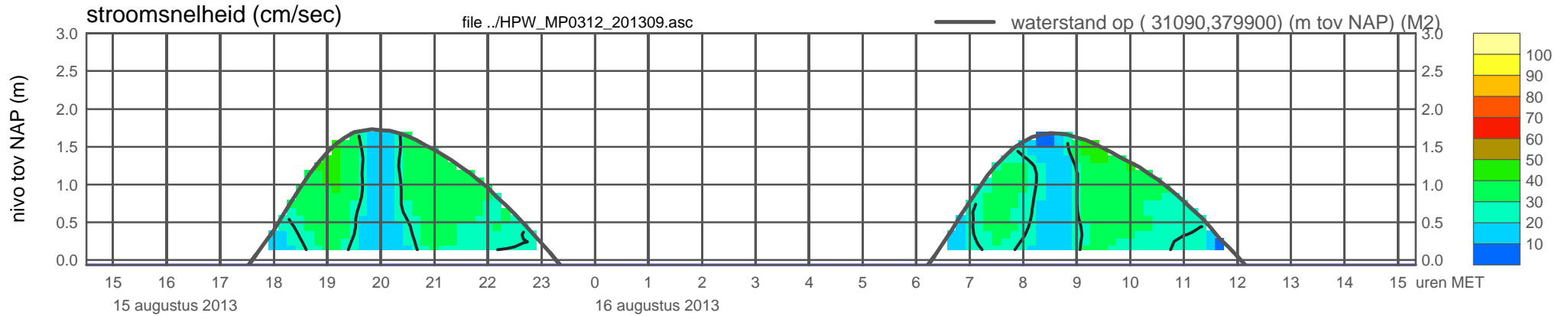
meetpunt HPW_MP0312_201309 (x=031090 , y=379900 , bodem=NAP -0.06 m sensor=NAP 0.04 m)



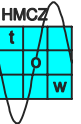
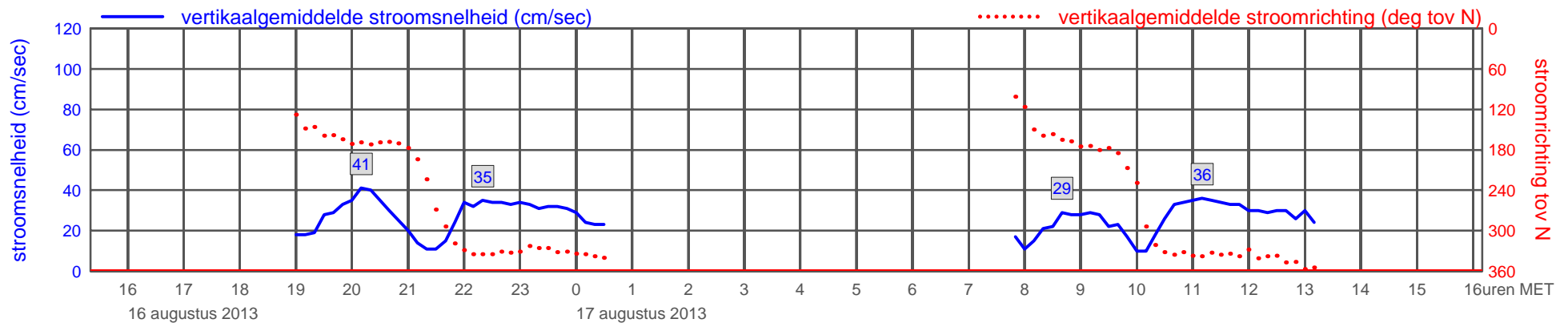
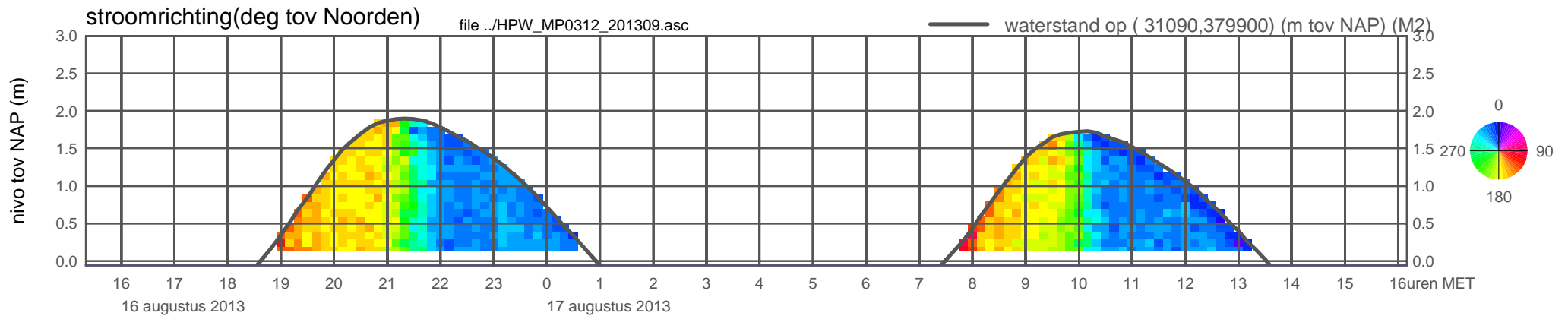
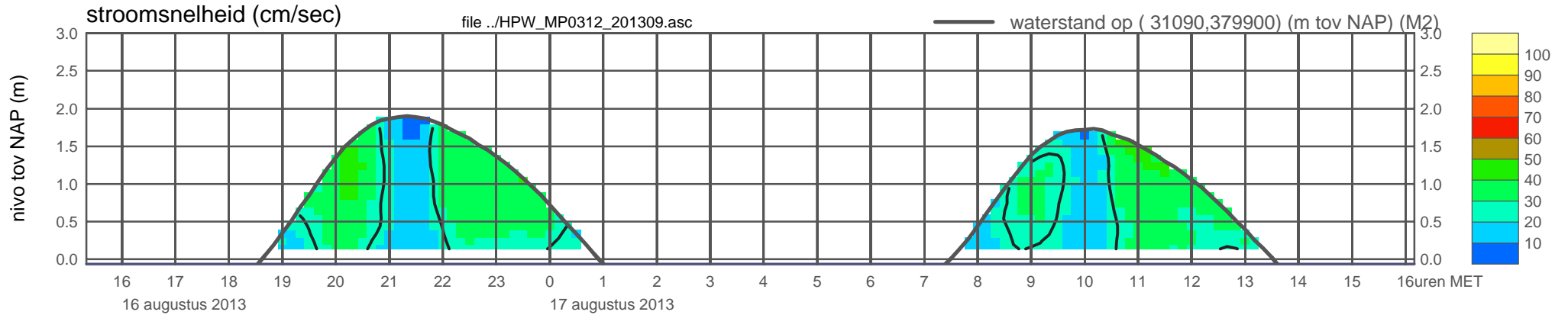
meetpunt HPW_MP0312_201309 (x=031090 , y=379900 , bodem=NAP -0.06 m sensor=NAP 0.04 m)



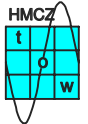
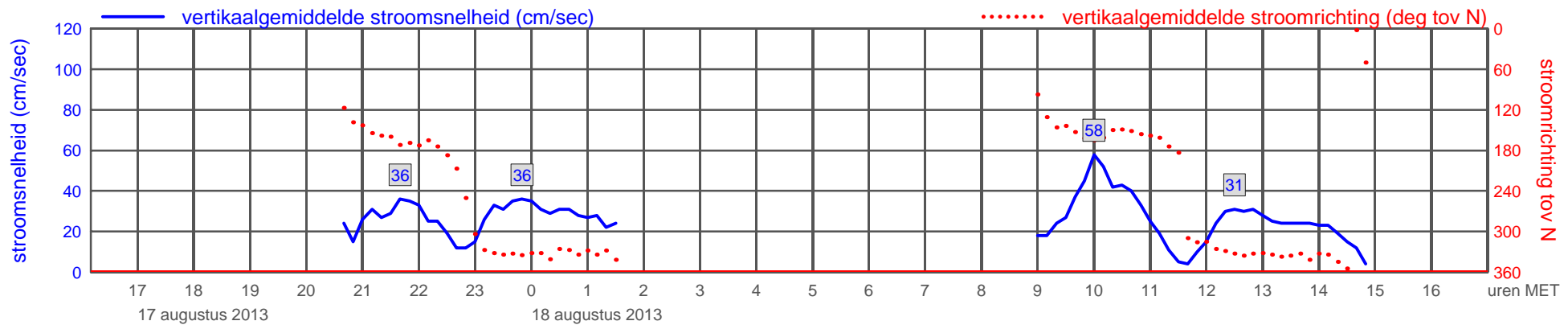
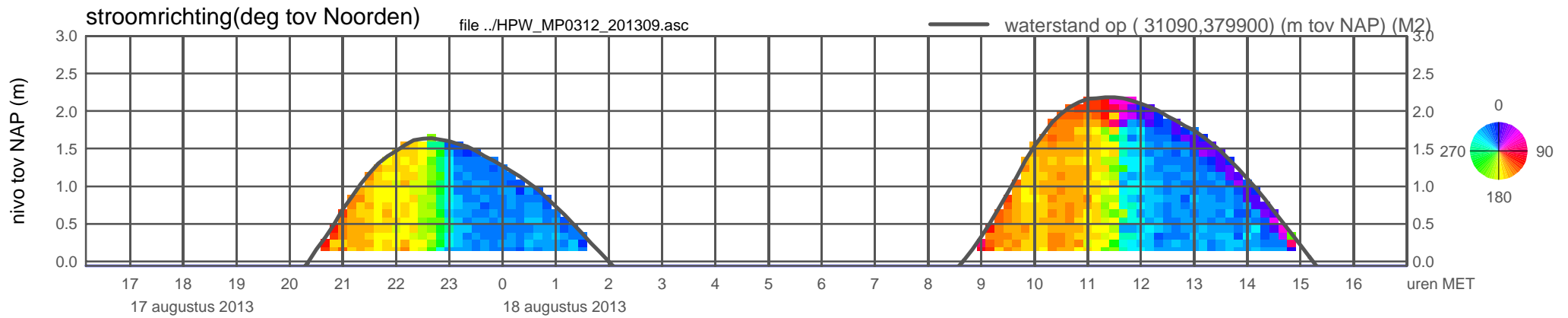
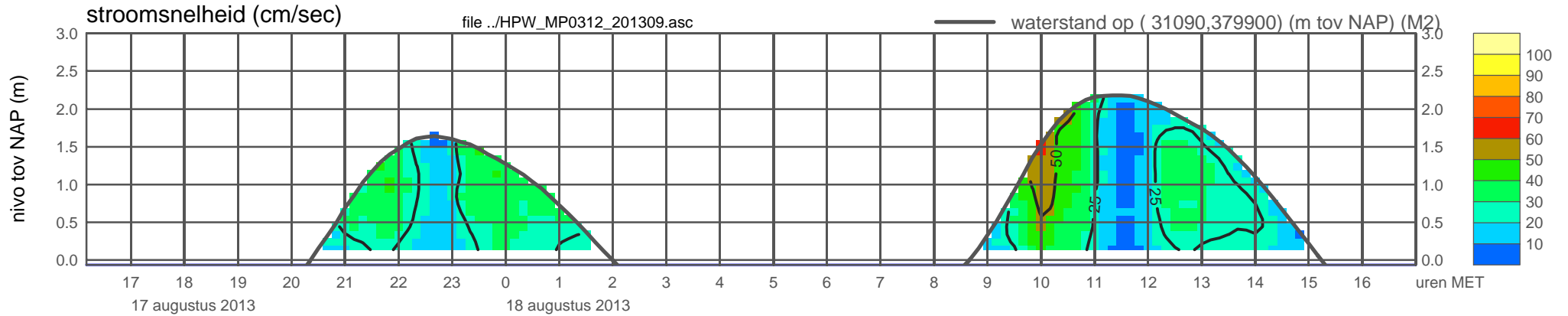
meetpunt HPW_MP0312_201309 (x=031090 , y=379900 , bodem=NAP -0.06 m sensor=NAP 0.04 m)



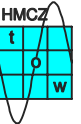
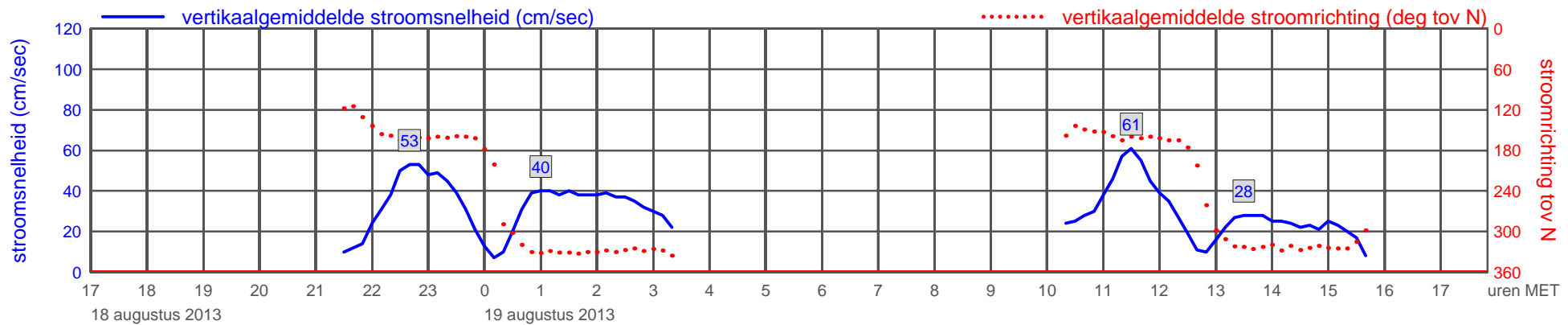
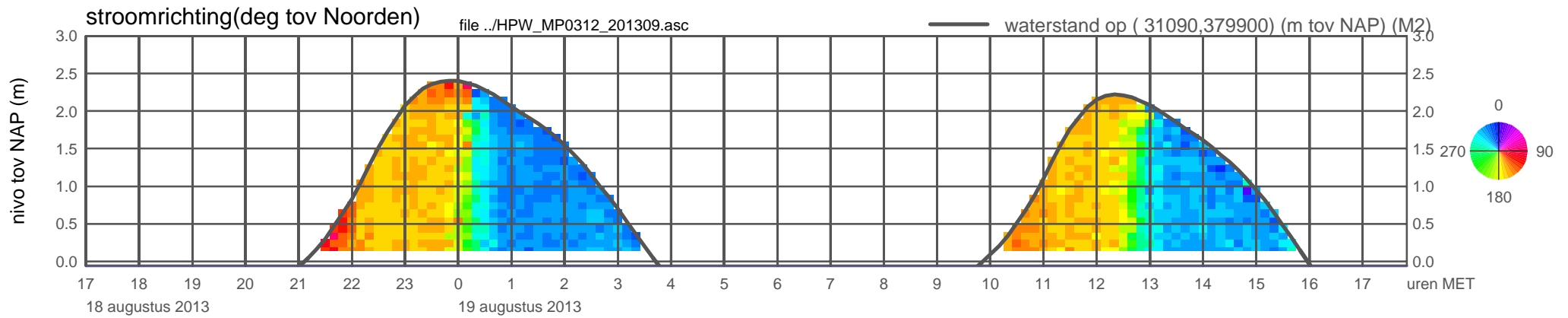
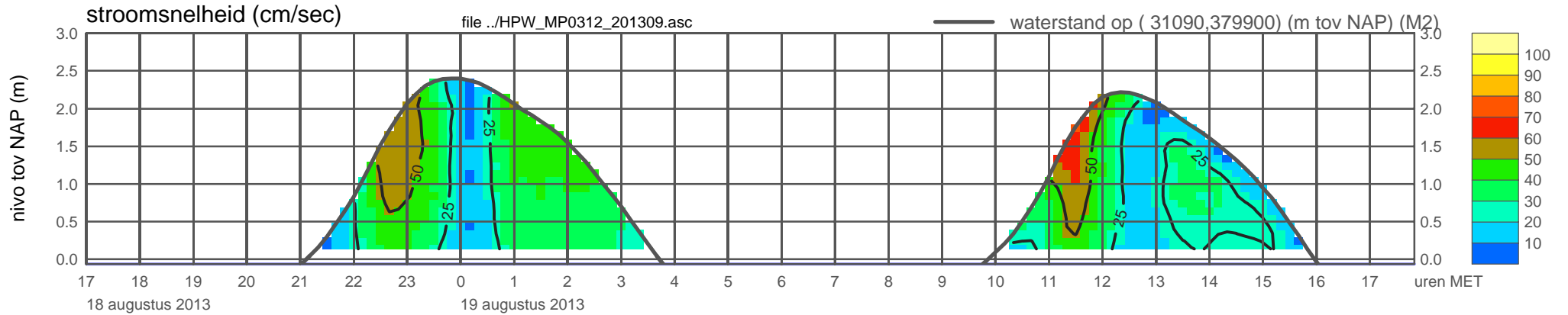
meetpunt HPW_MP0312_201309 (x=031090 , y=379900 , bodem=NAP -0.06 m sensor=NAP 0.04 m)



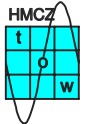
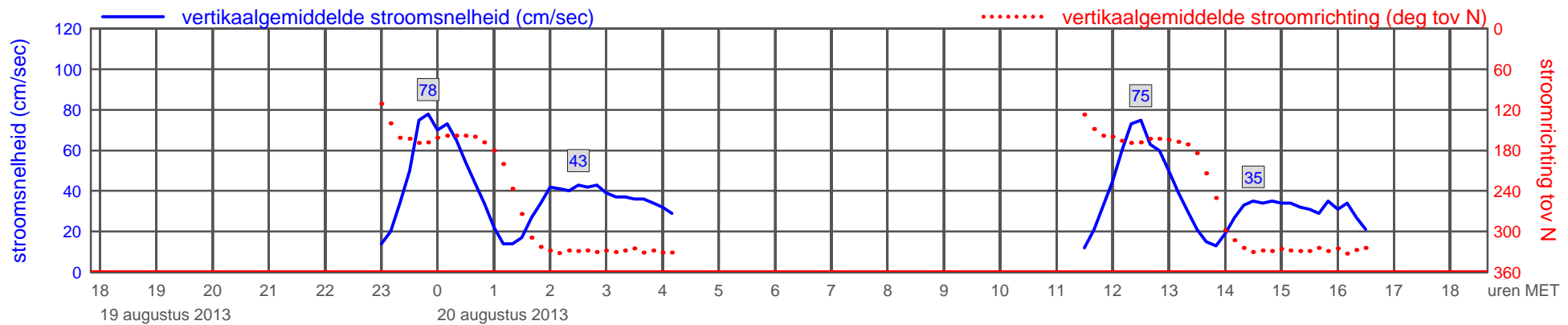
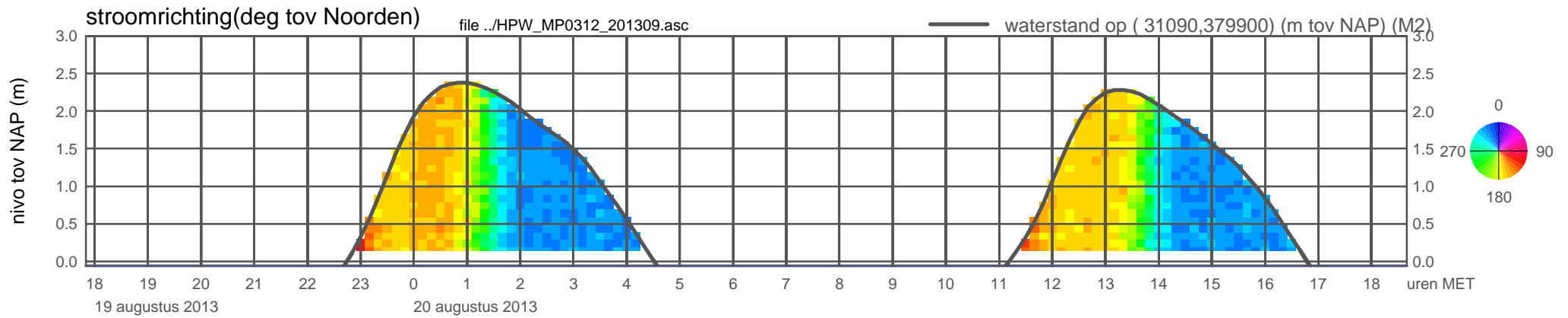
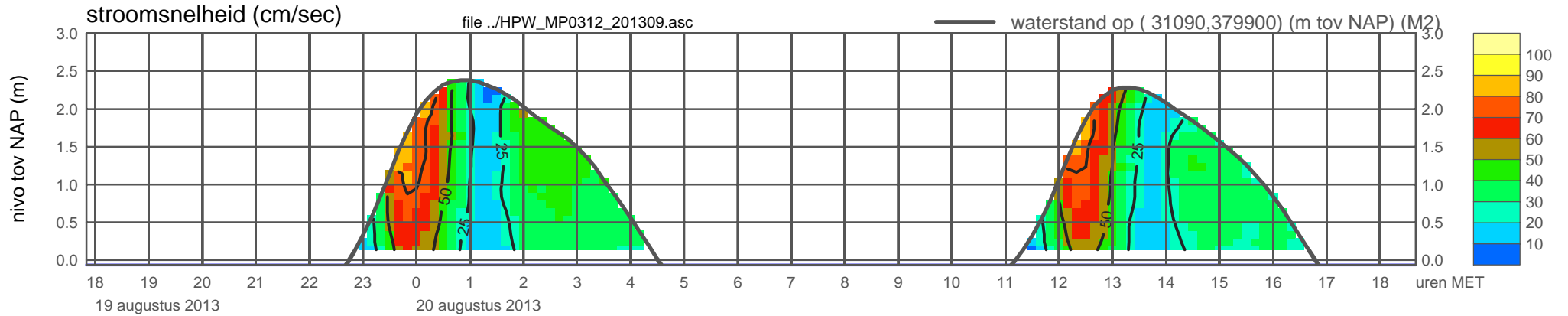
meetpunt HPW_MP0312_201309 (x=031090 , y=379900 , bodem=NAP -0.06 m sensor=NAP 0.04 m)



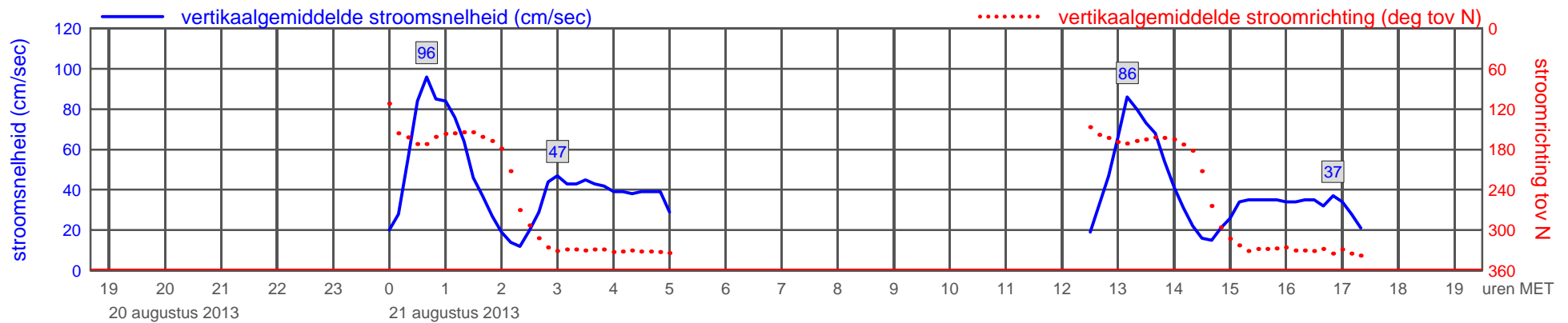
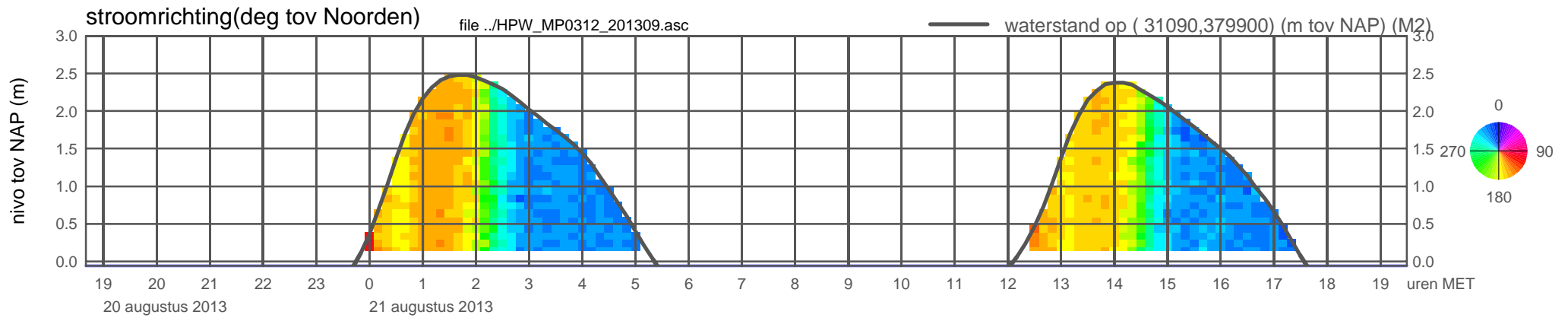
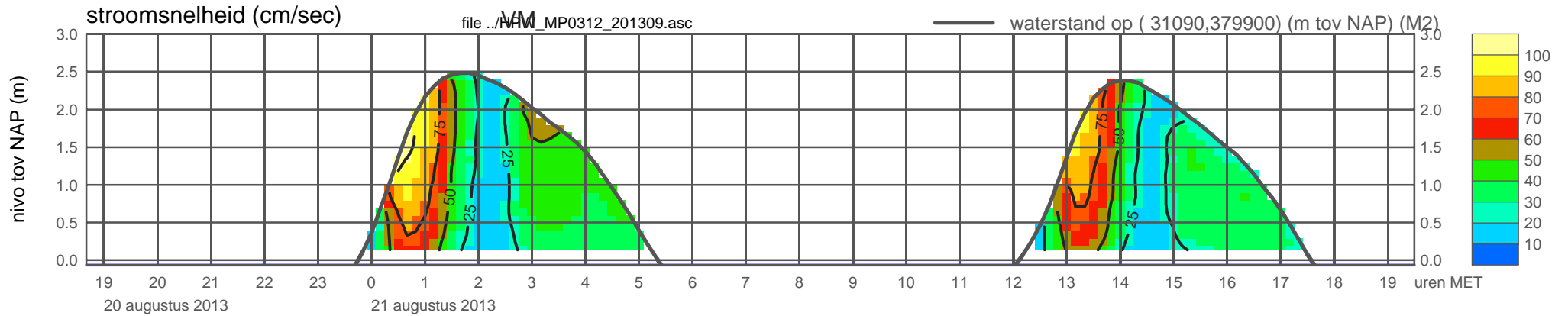
meetpunt HPW_MP0312_201309 (x=031090 , y=379900 , bodem=NAP -0.06 m sensor=NAP 0.04 m)



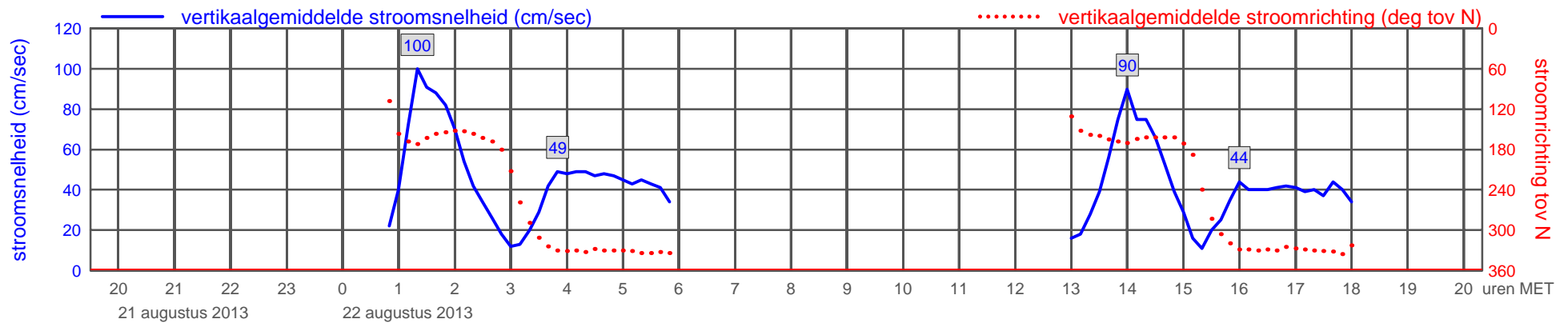
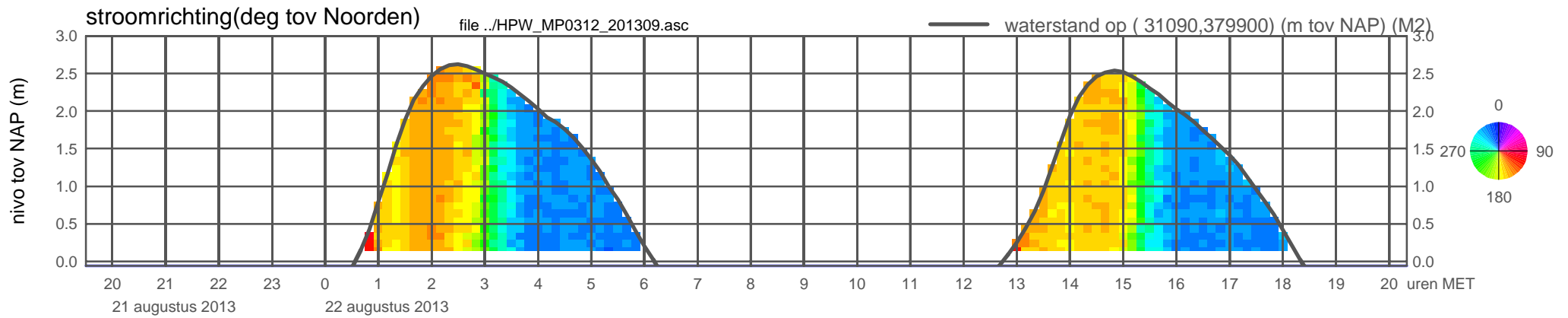
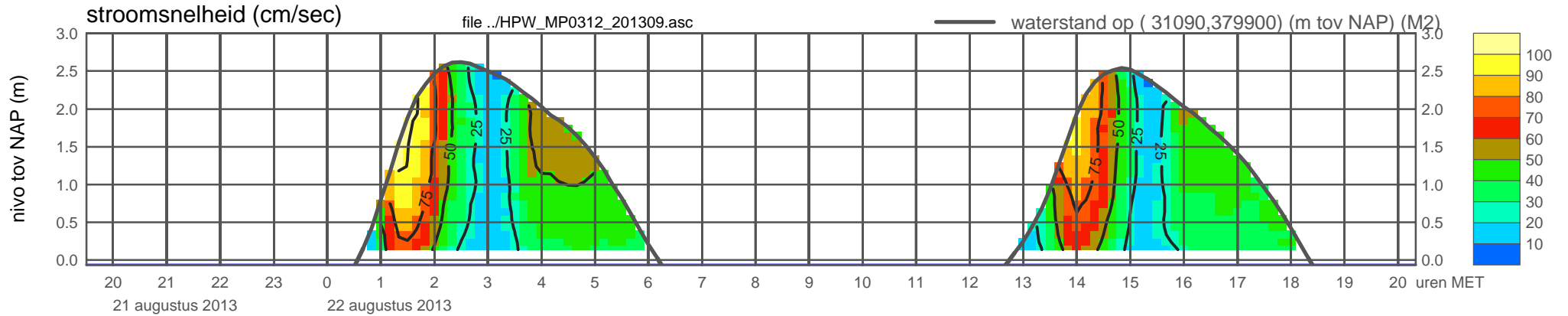
meetpunt HPW_MP0312_201309 (x=031090 , y=379900 , bodem=NAP -0.06 m sensor=NAP 0.04 m)



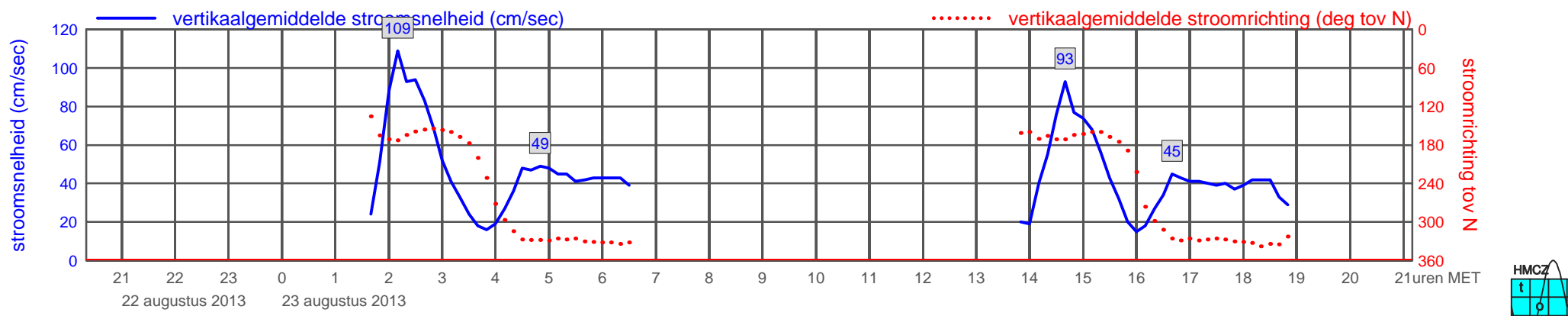
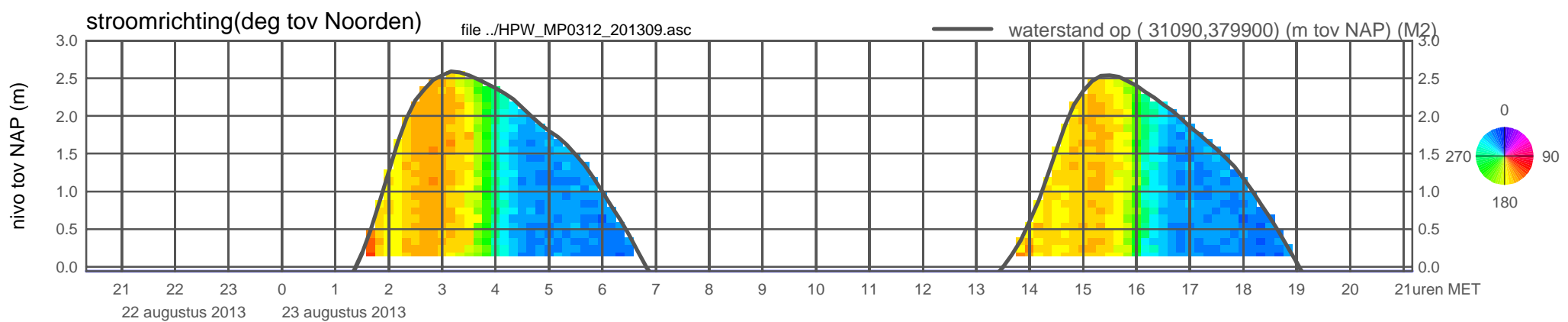
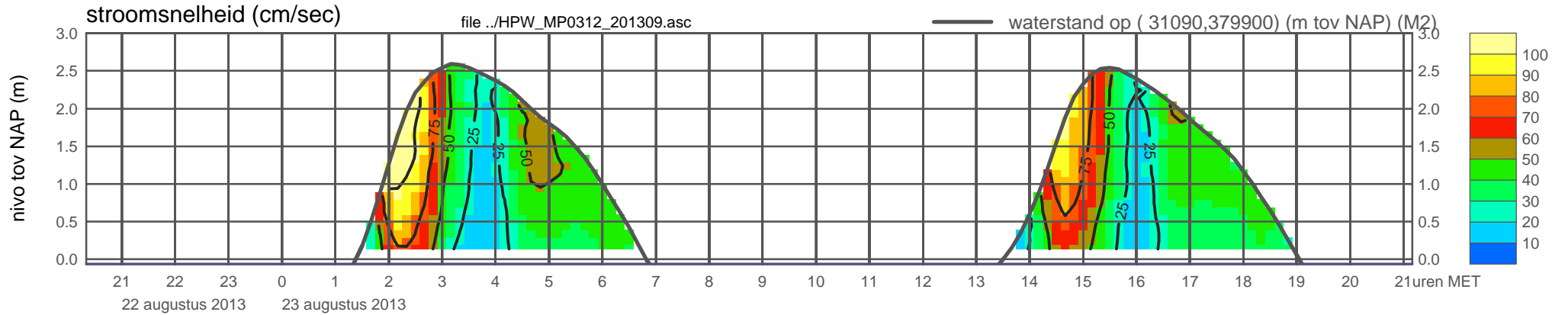
meetpunt HPW_MP0312_201309 (x=031090 , y=379900 , bodem=NAP -0.06 m sensor=NAP 0.04 m)



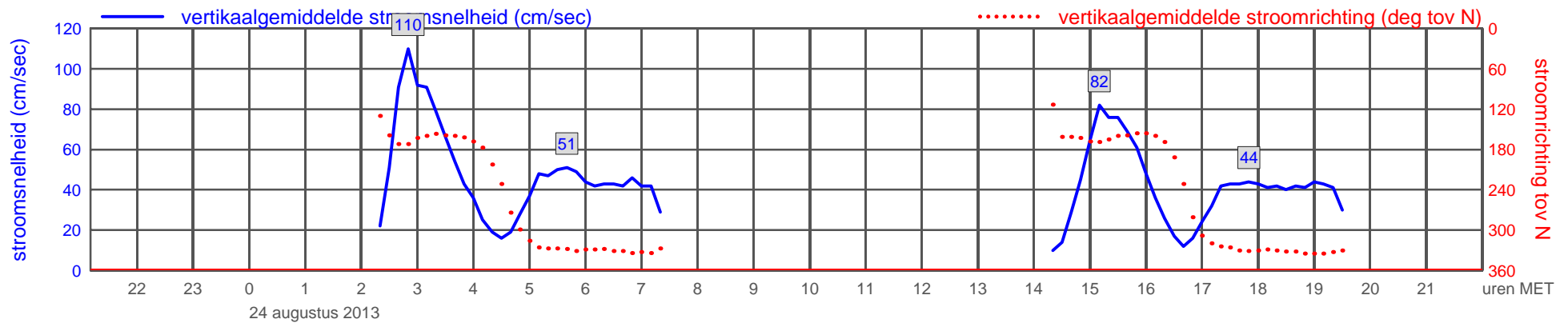
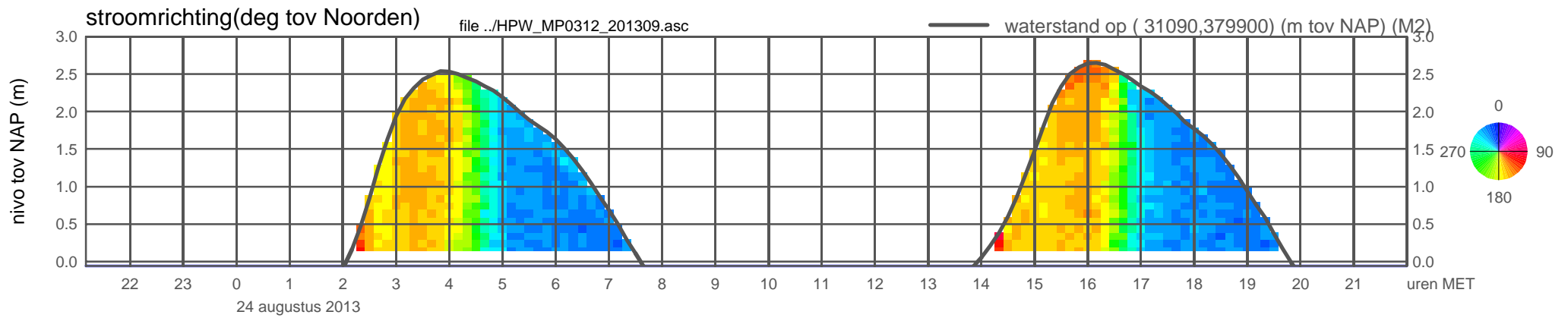
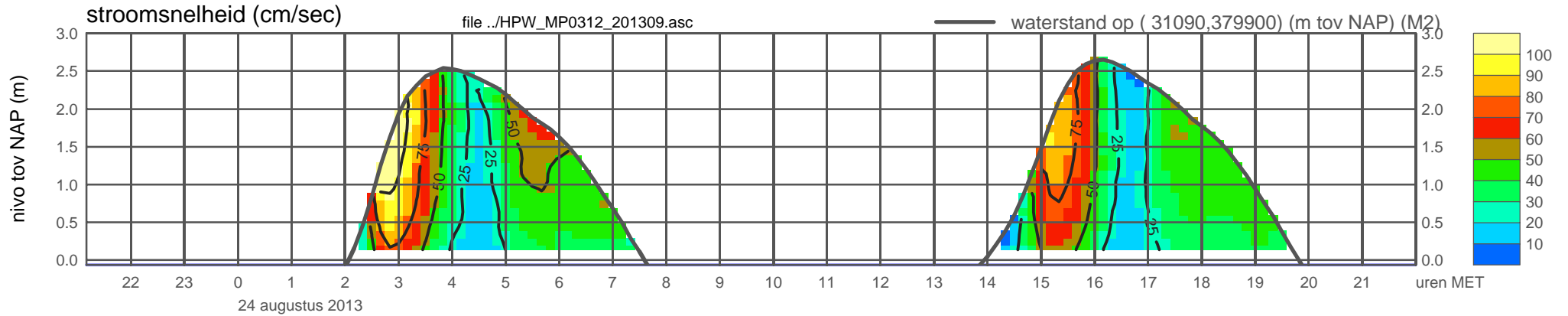
meetpunt HPW_MP0312_201309 (x=031090 , y=379900 , bodem=NAP -0.06 m sensor=NAP 0.04 m)



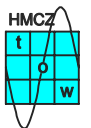
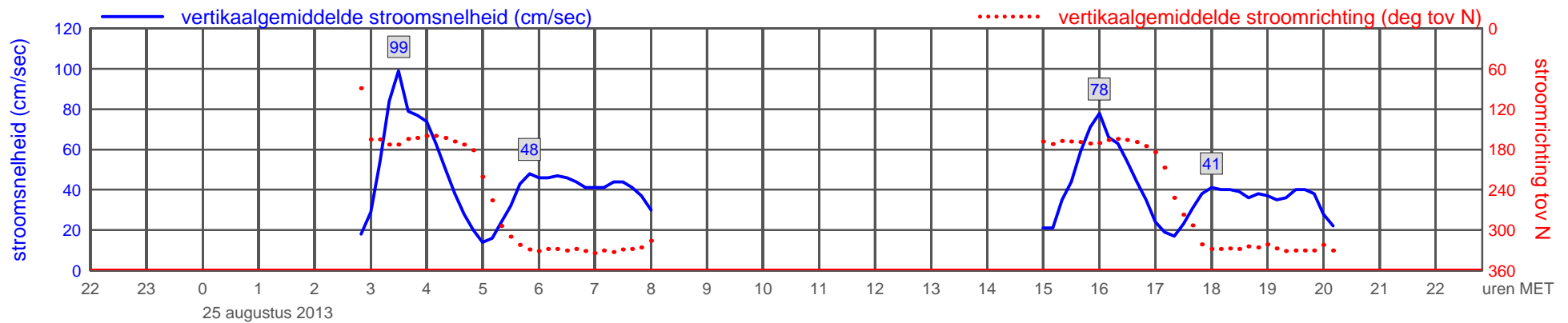
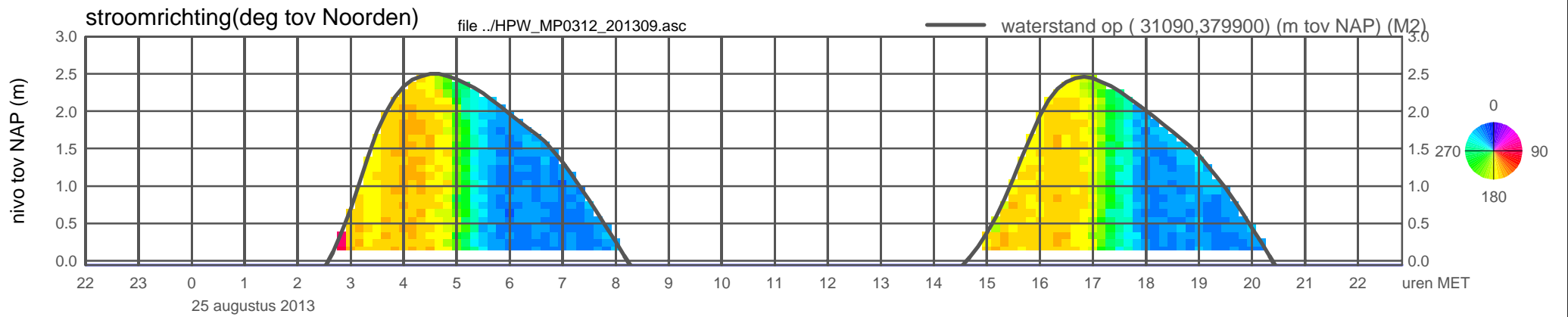
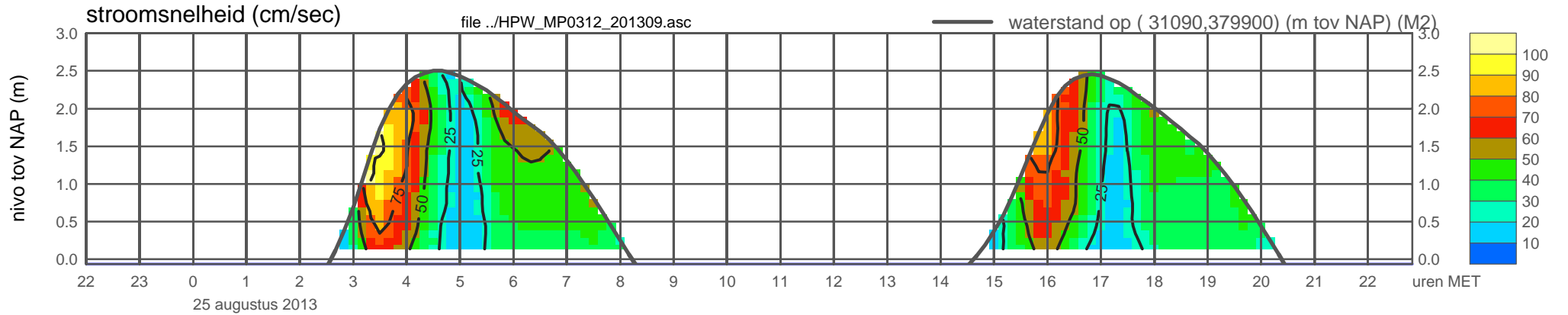
meetpunt HPW_MP0312_201309 (x=031090 , y=379900 , bodem=NAP -0.06 m sensor=NAP 0.04 m)



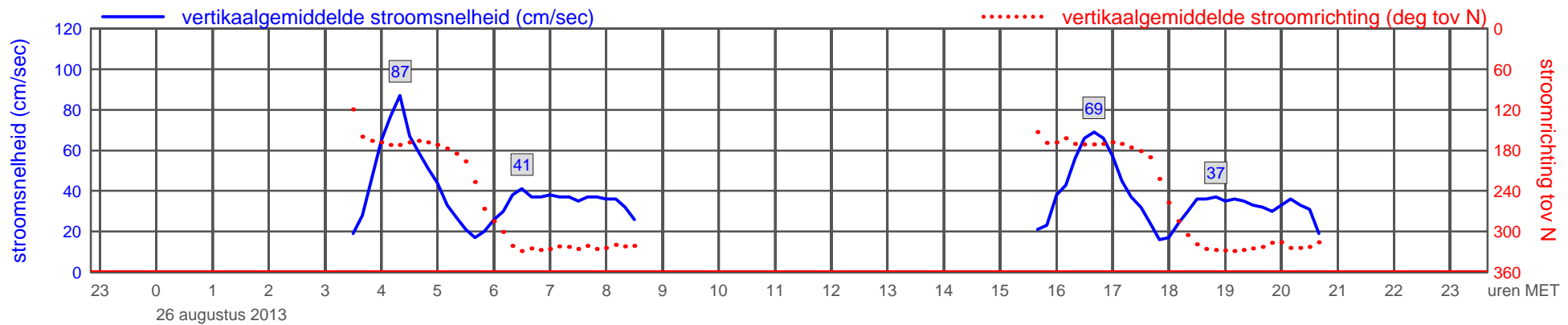
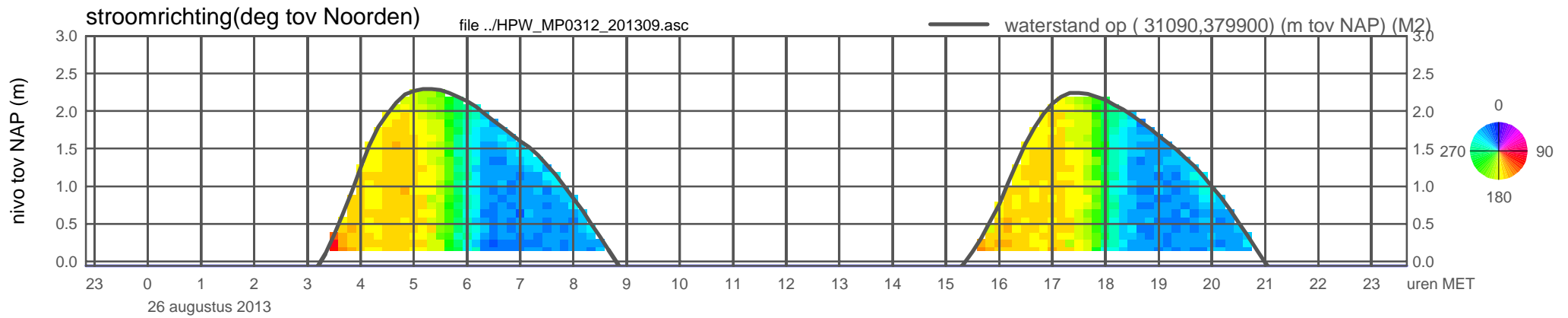
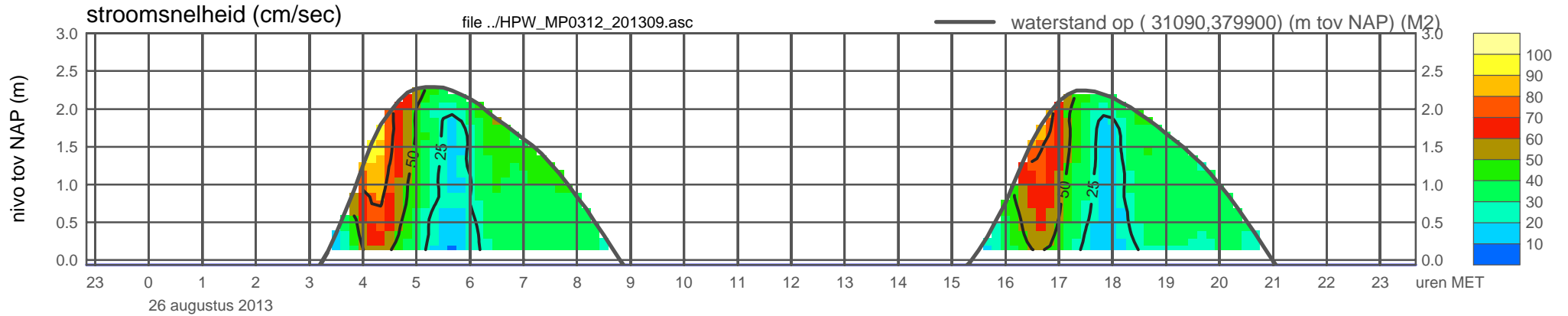
meetpunt HPW_MP0312_201309 (x=031090 , y=379900 , bodem=NAP -0.06 m sensor=NAP 0.04 m)



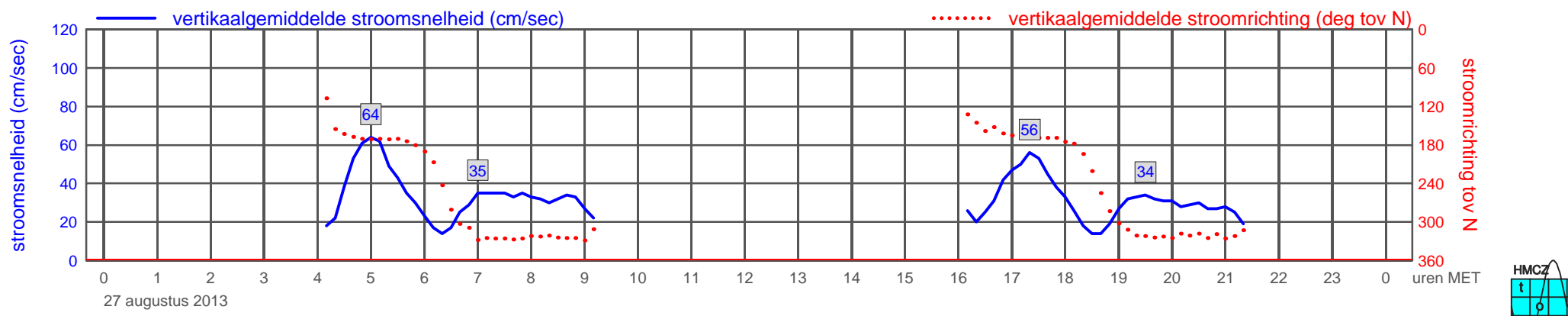
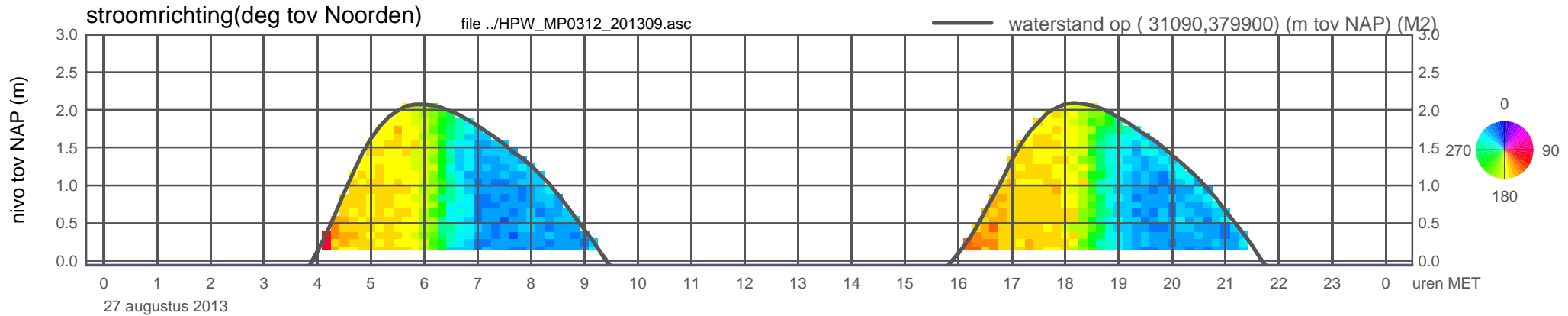
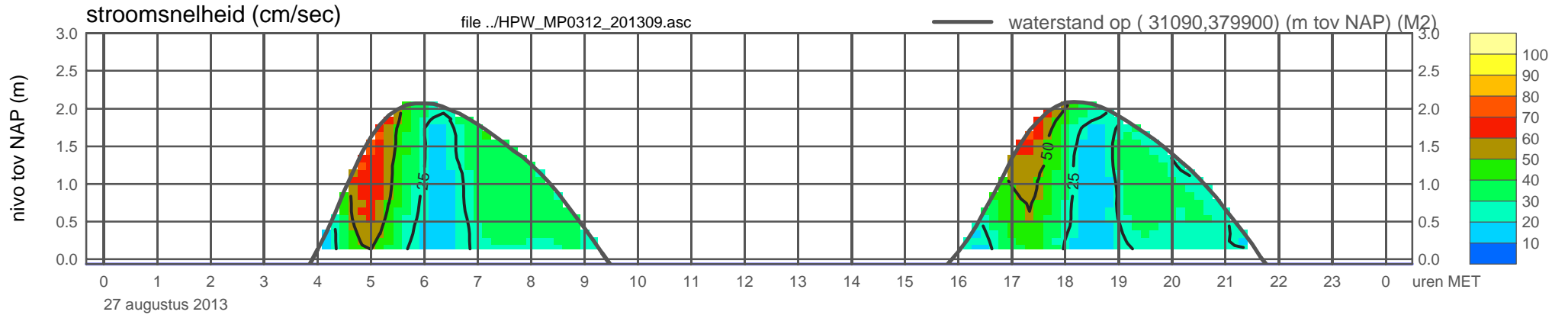
meetpunt HPW_MP0312_201309 (x=031090 , y=379900 , bodem=NAP -0.06 m sensor=NAP 0.04 m)



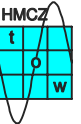
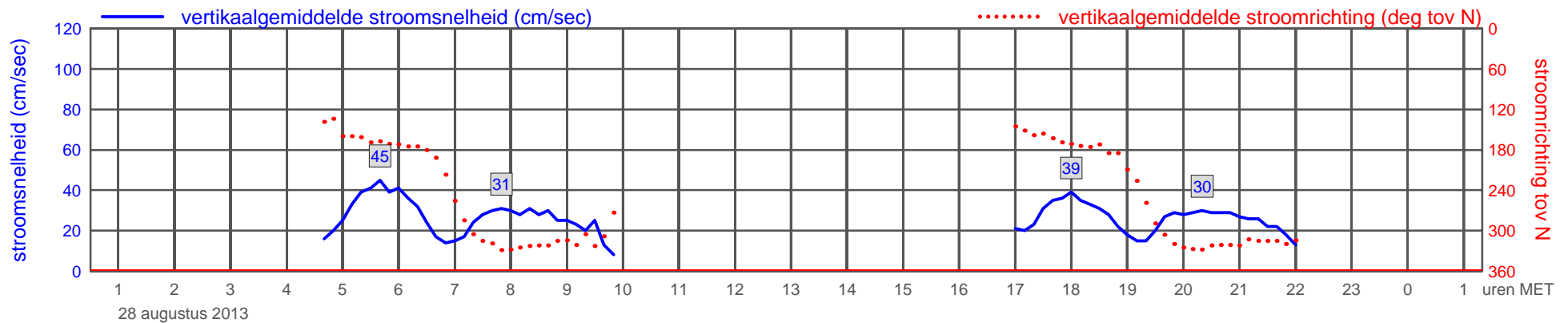
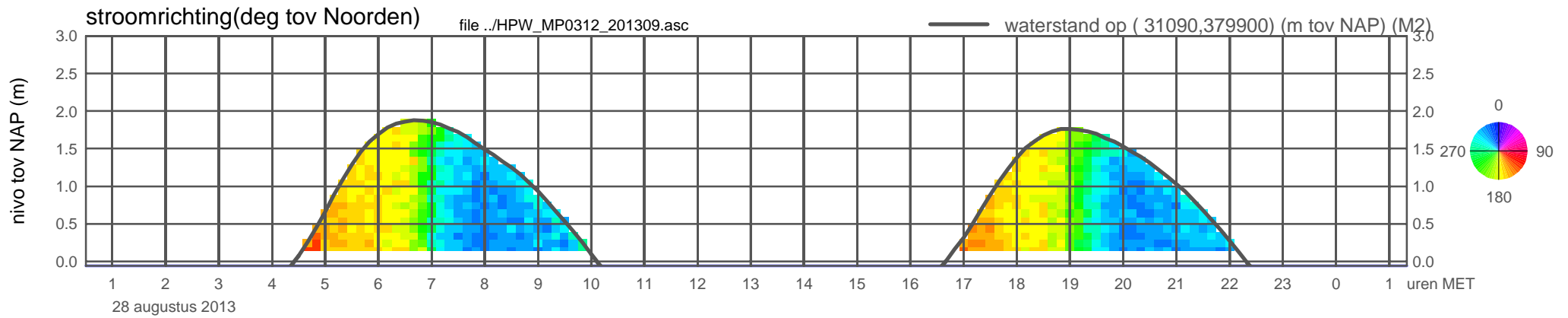
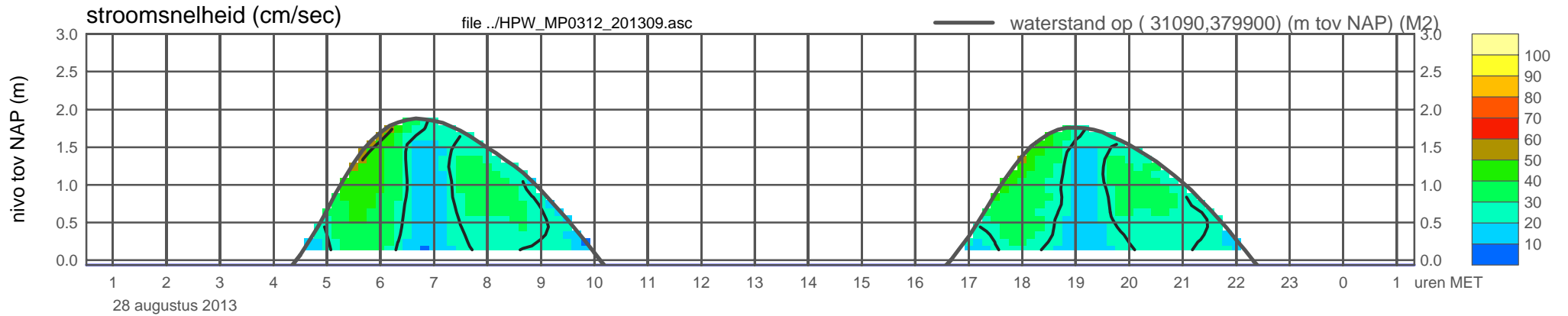
meetpunt HPW_MP0312_201309 (x=031090 , y=379900 , bodem=NAP -0.06 m sensor=NAP 0.04 m)



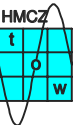
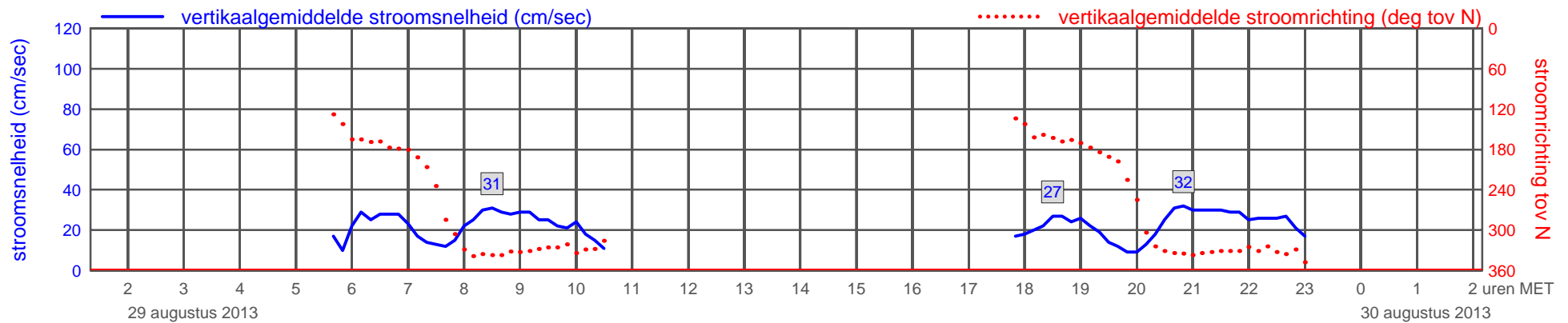
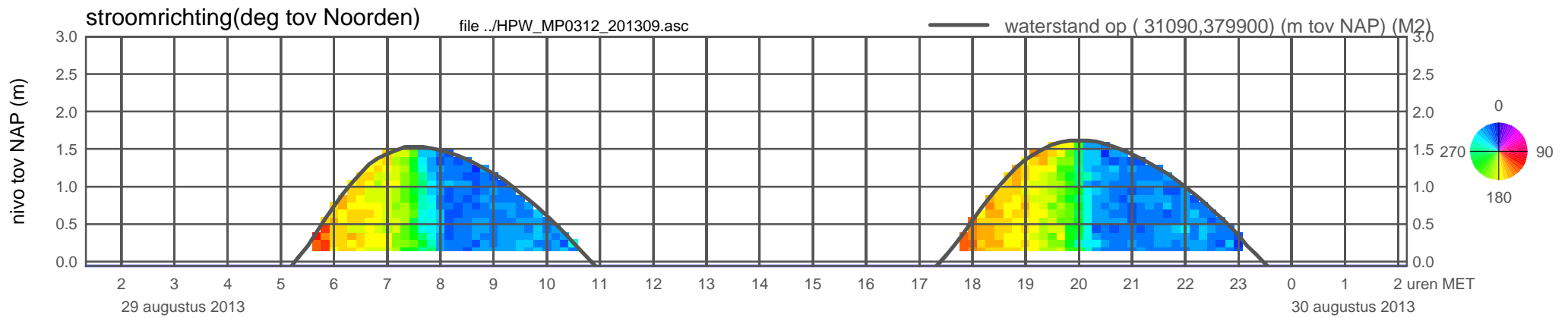
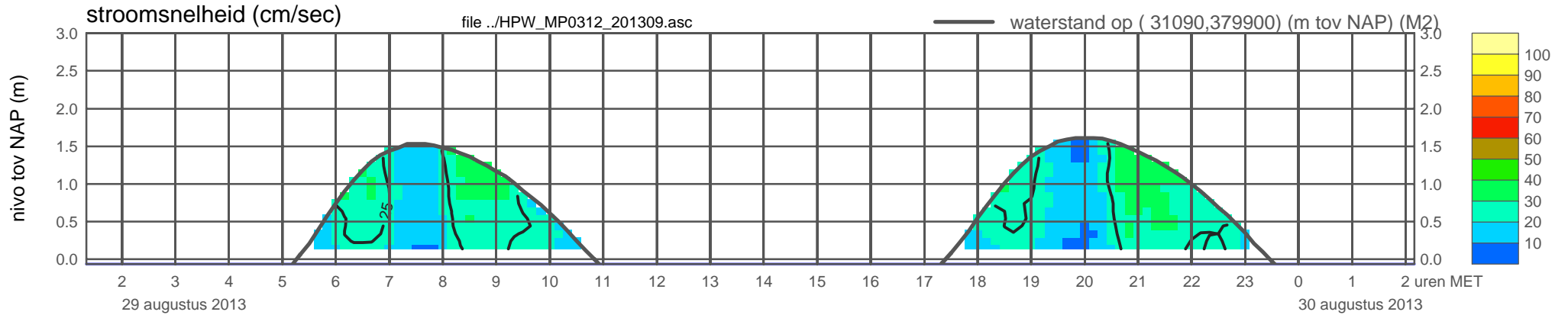
meetpunt HPW_MP0312_201309 (x=031090 , y=379900 , bodem=NAP -0.06 m sensor=NAP 0.04 m)



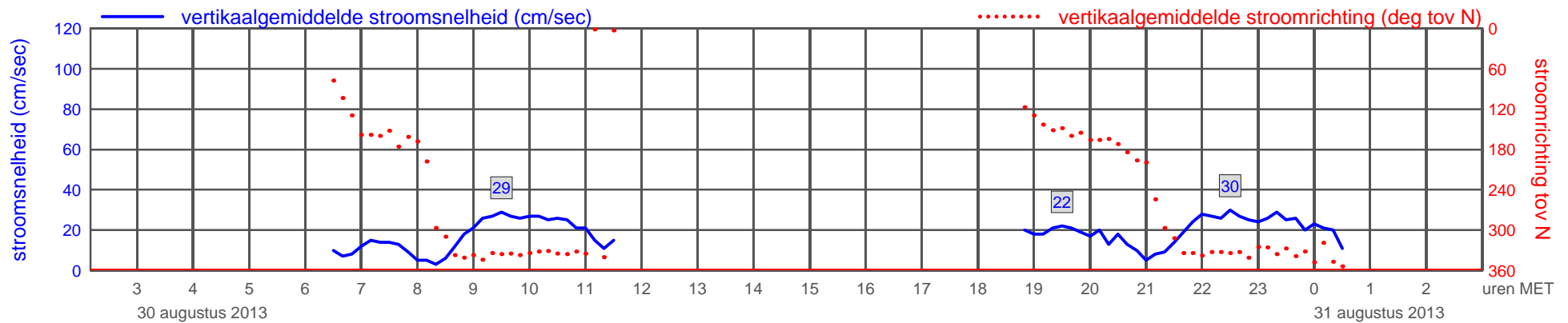
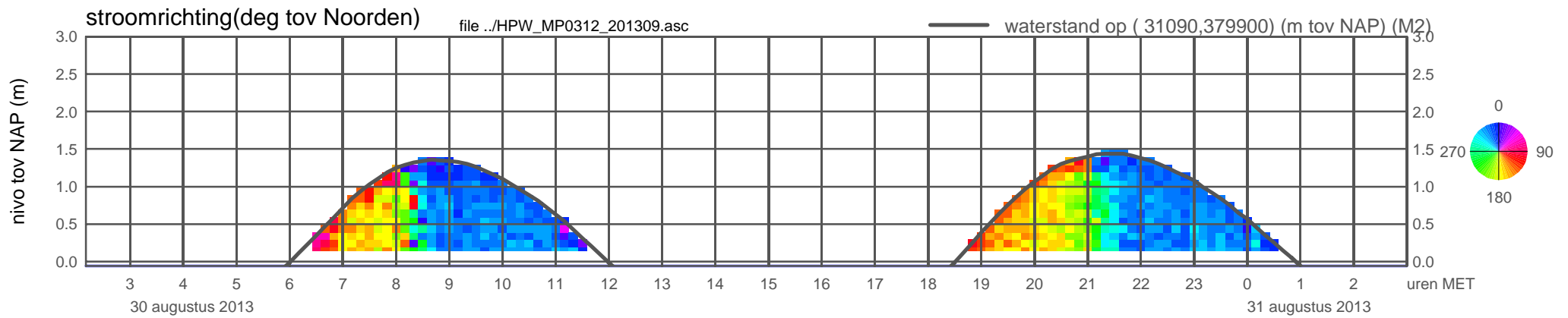
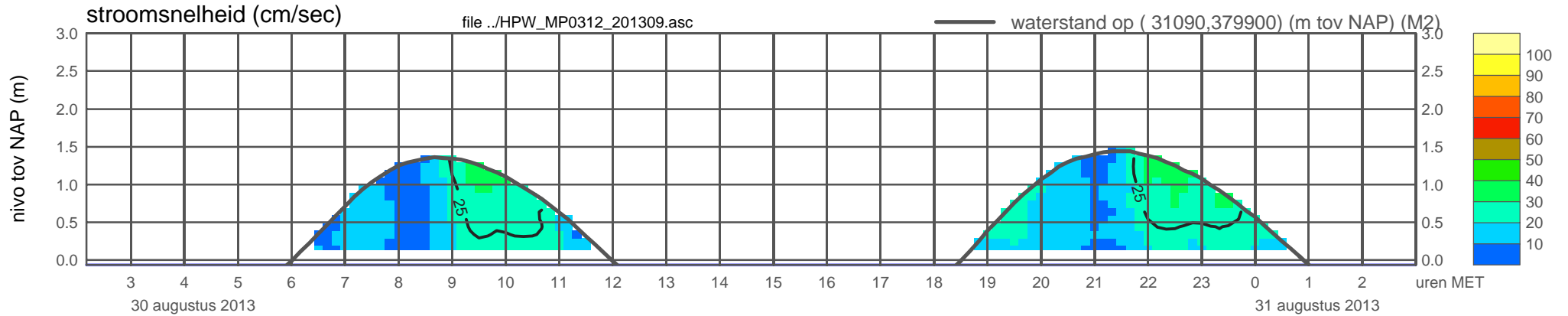
meetpunt HPW_MP0312_201309 (x=031090 , y=379900 , bodem=NAP -0.06 m sensor=NAP 0.04 m)



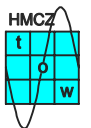
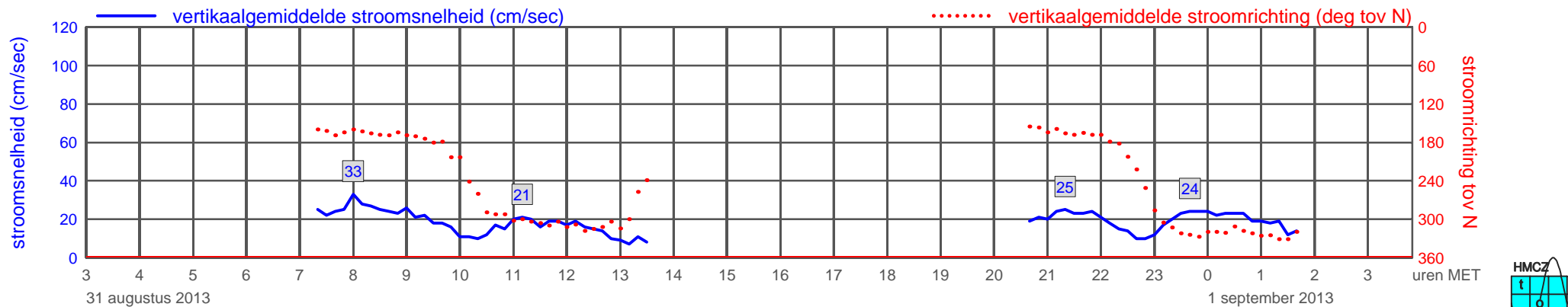
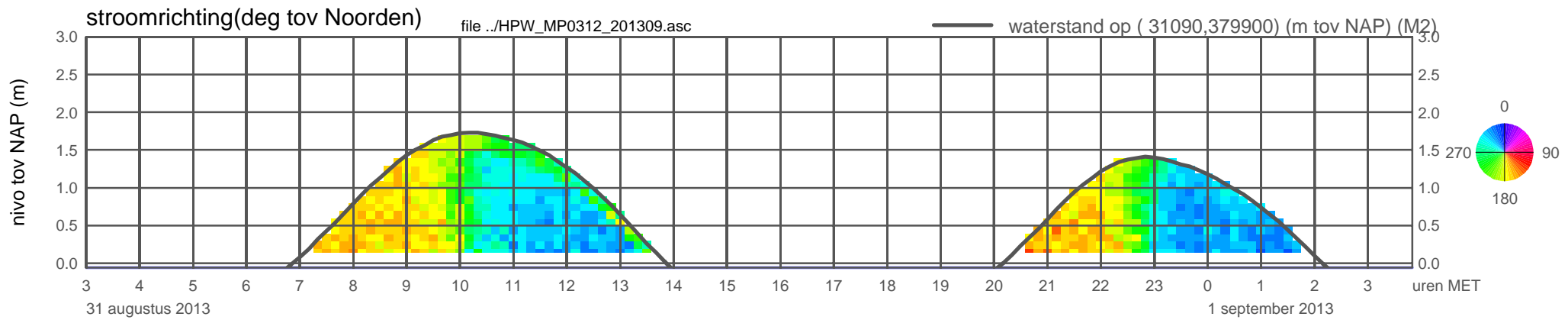
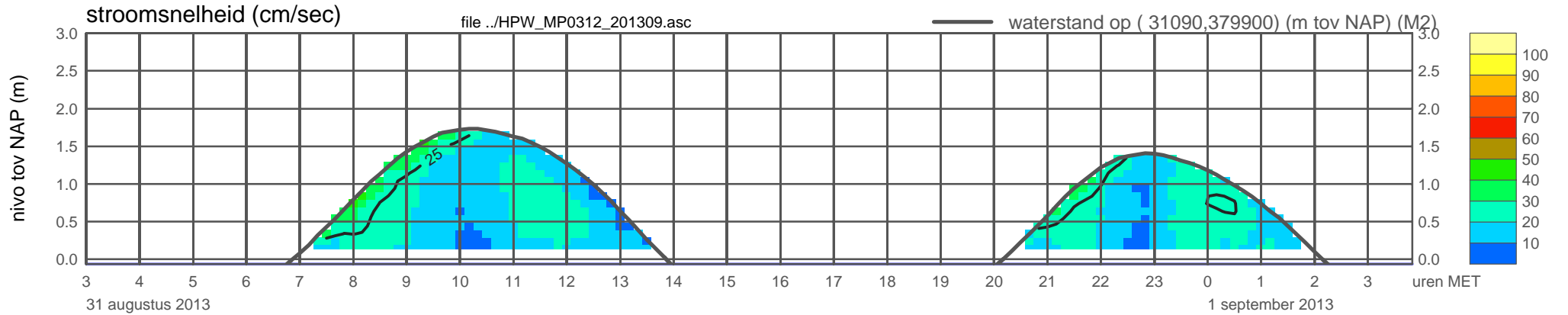
meetpunt HPW_MP0312_201309 (x=031090 , y=379900 , bodem=NAP -0.06 m sensor=NAP 0.04 m)



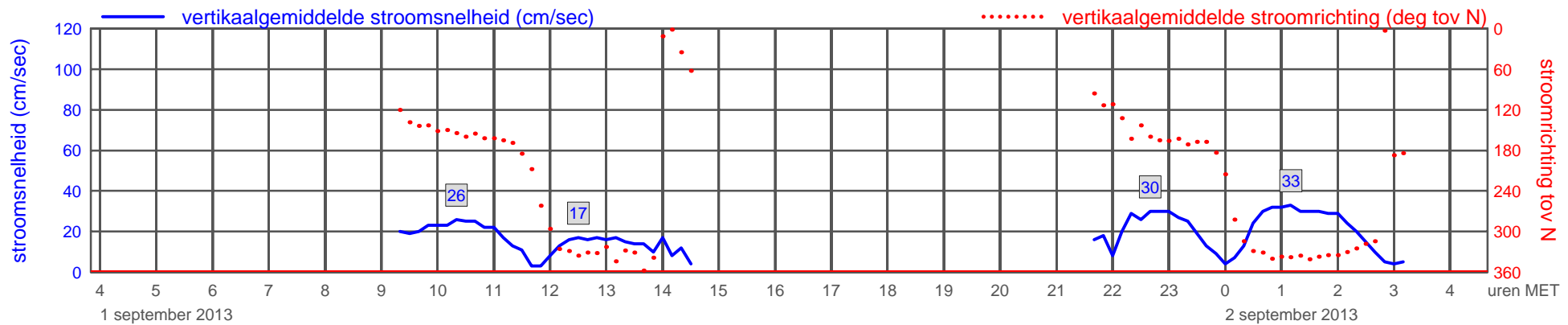
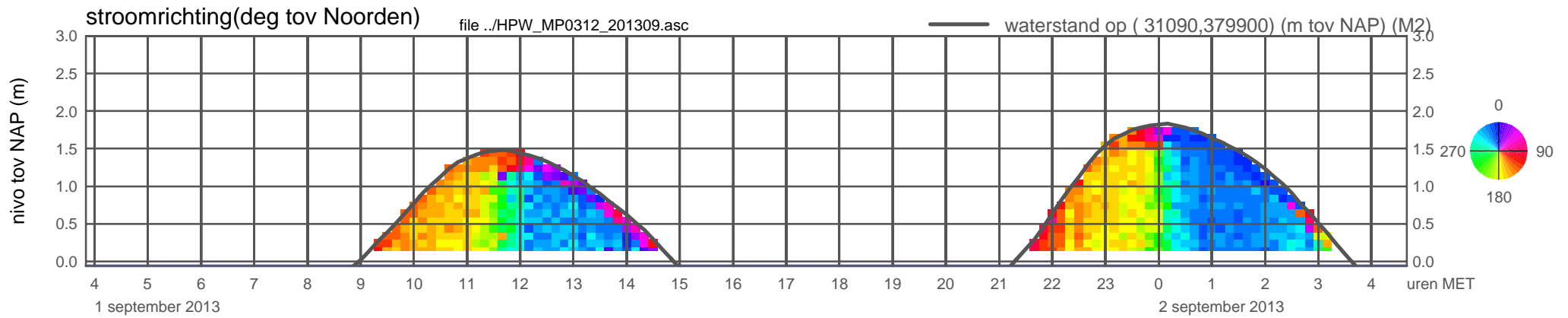
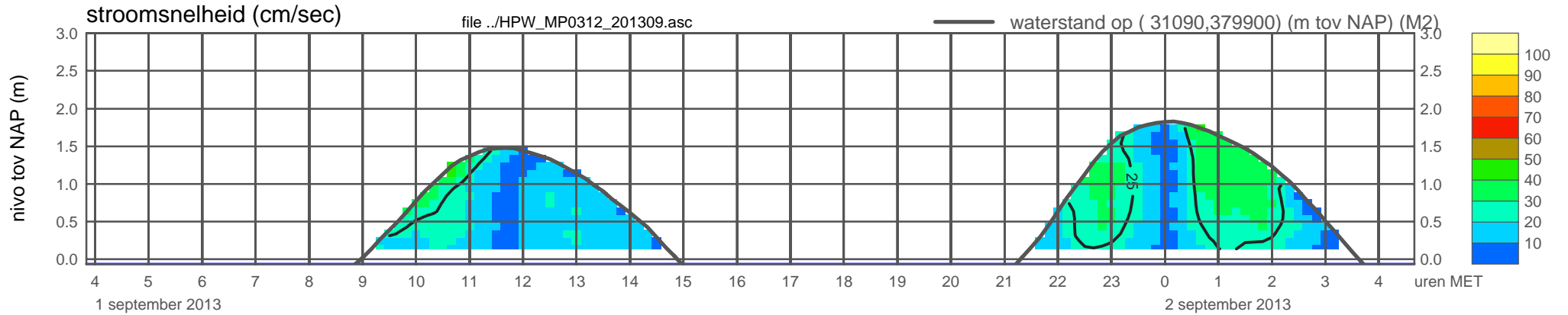
meetpunt HPW_MP0312_201309 (x=031090 , y=379900 , bodem=NAP -0.06 m sensor=NAP 0.04 m)



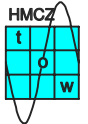
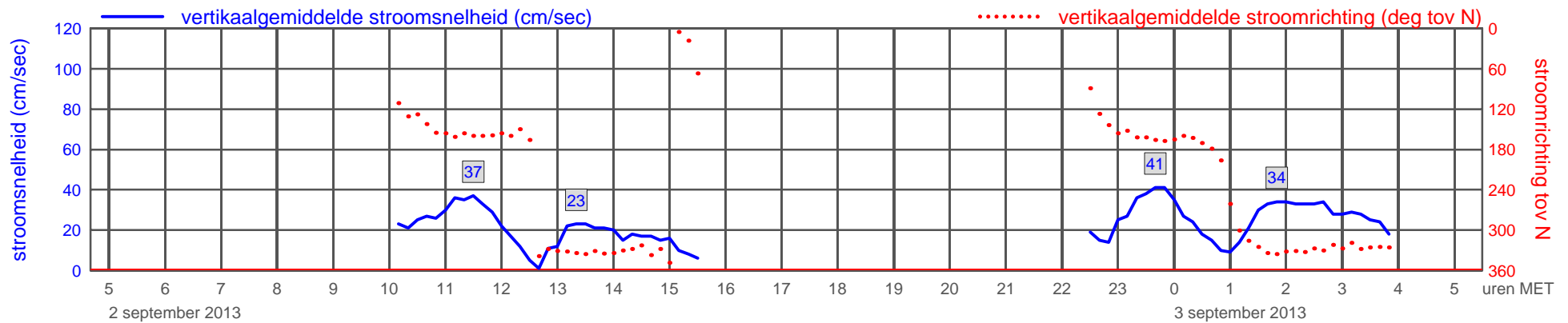
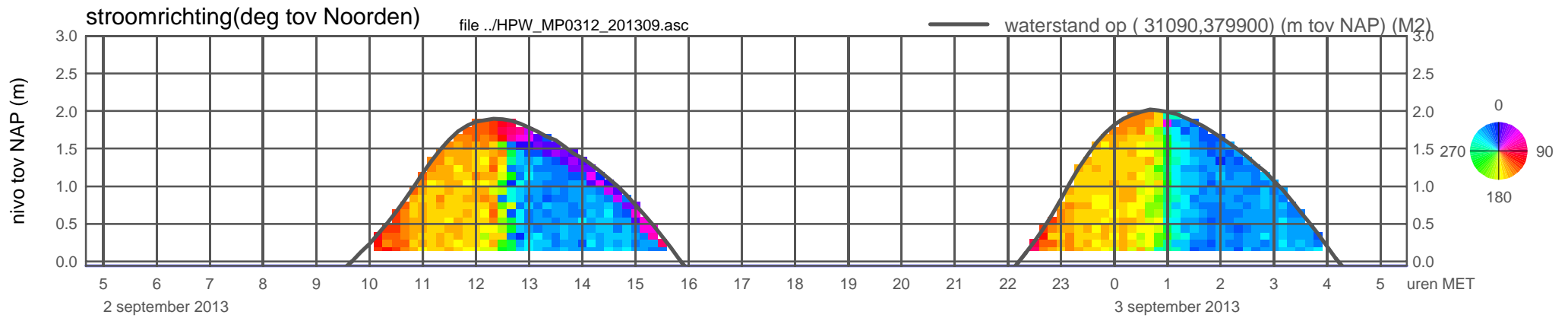
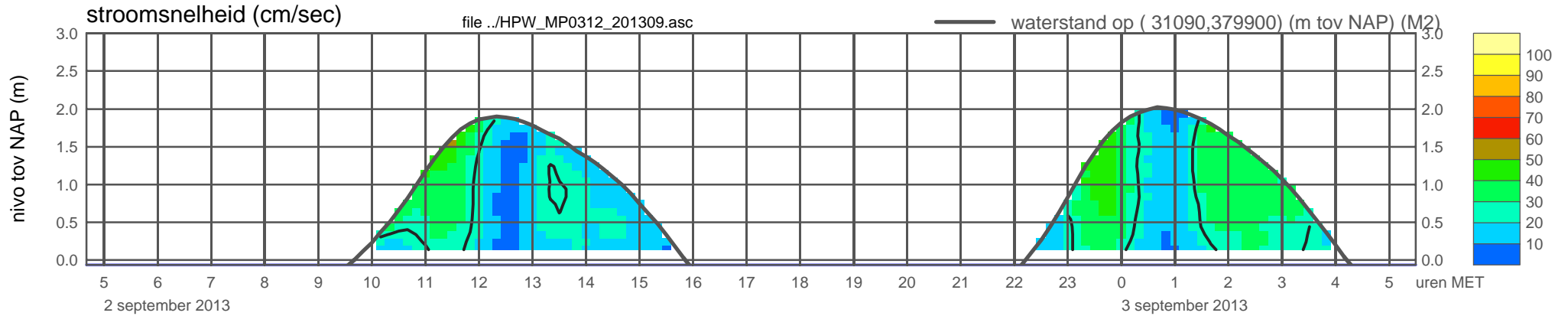
meetpunt HPW_MP0312_201309 (x=031090 , y=379900 , bodem=NAP -0.06 m sensor=NAP 0.04 m)



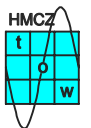
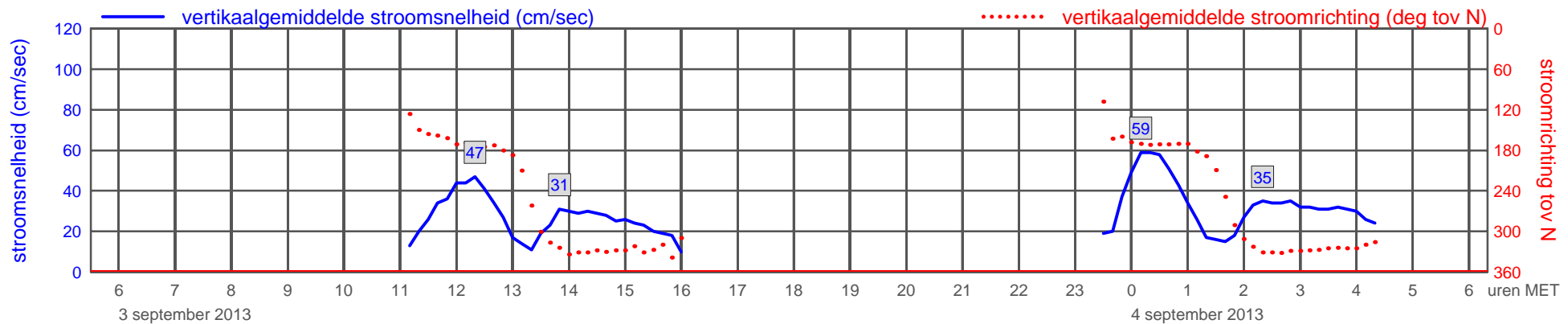
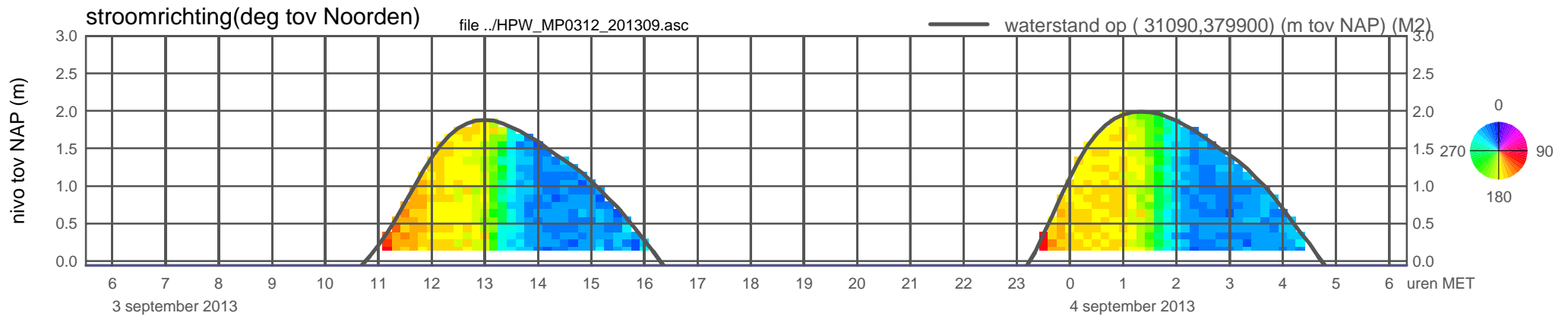
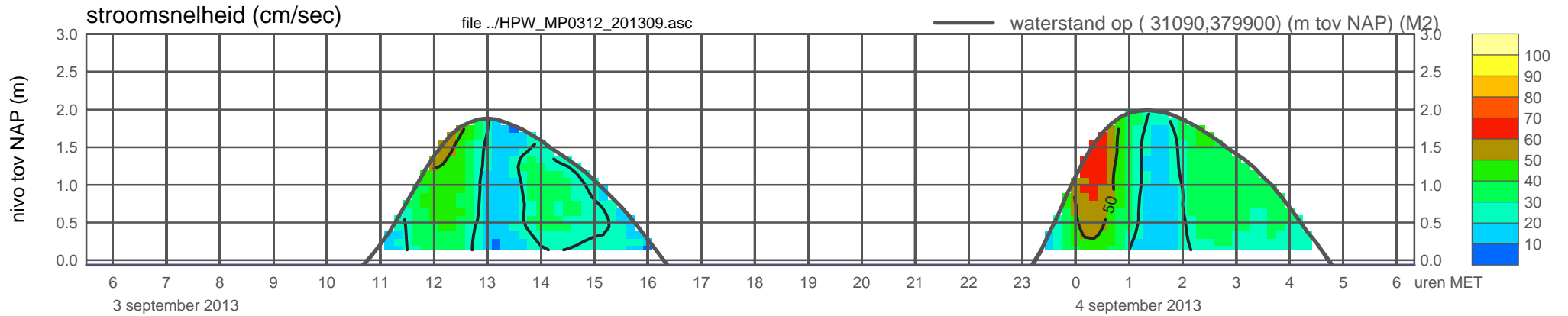
meetpunt HPW_MP0312_201309 (x=031090 , y=379900 , bodem=NAP -0.06 m sensor=NAP 0.04 m)



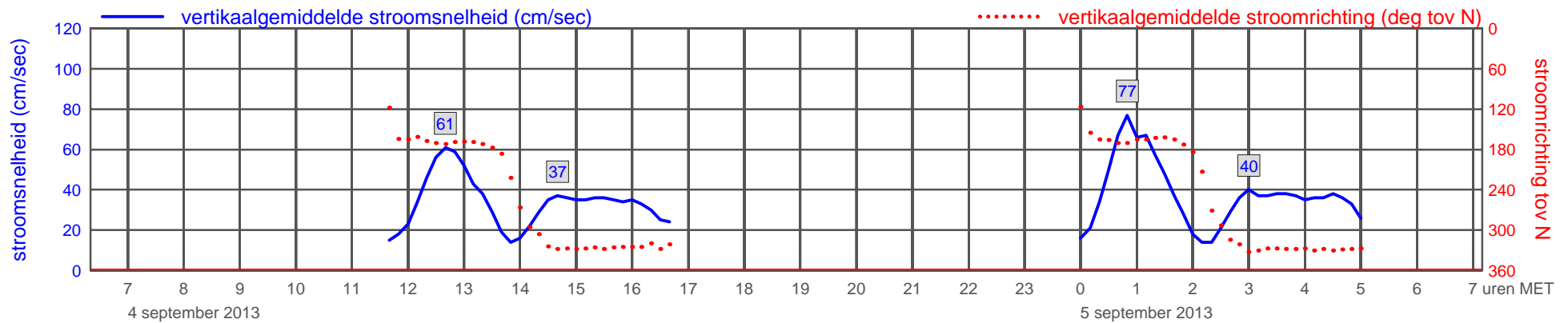
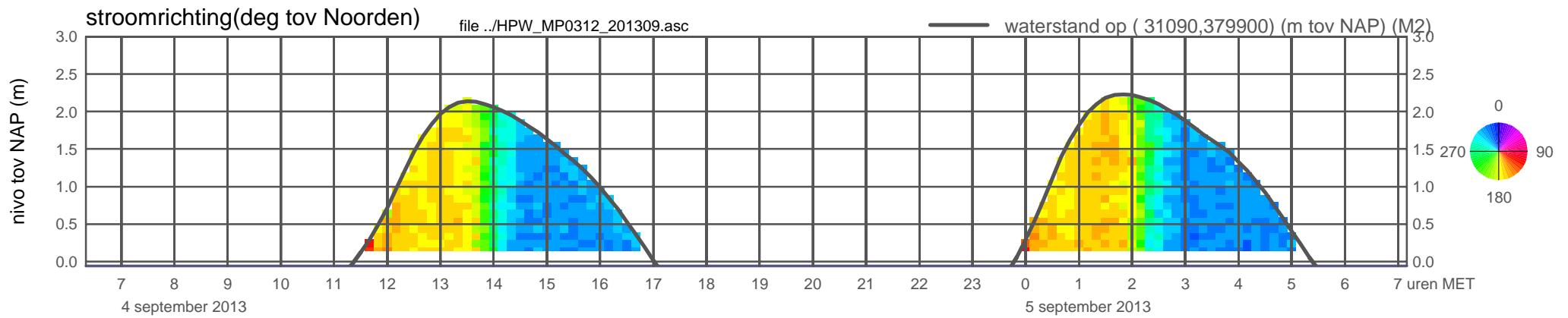
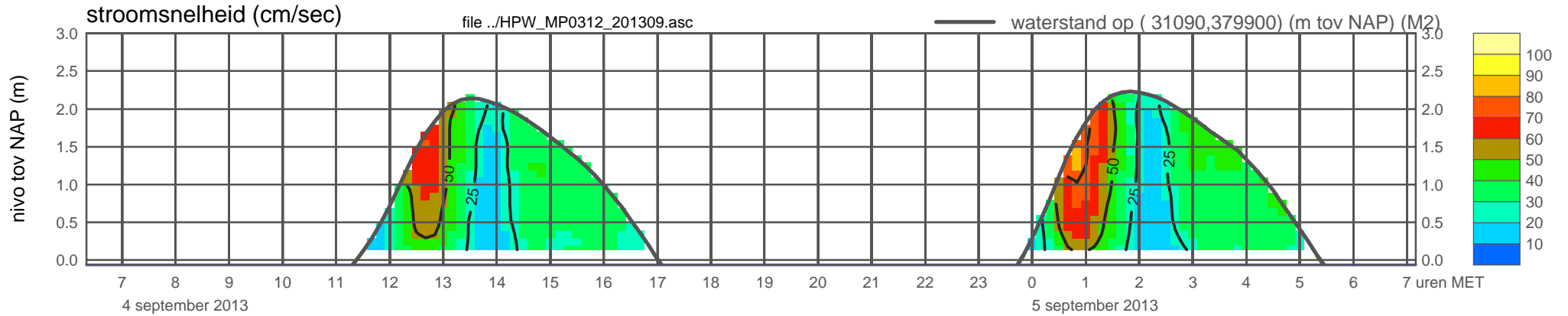
meetpunt HPW_MP0312_201309 (x=031090 , y=379900 , bodem=NAP -0.06 m sensor=NAP 0.04 m)



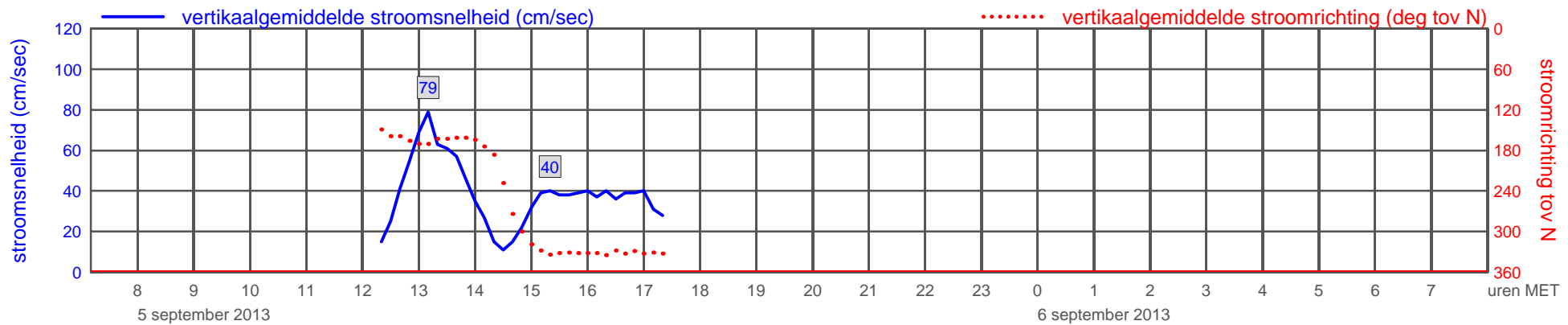
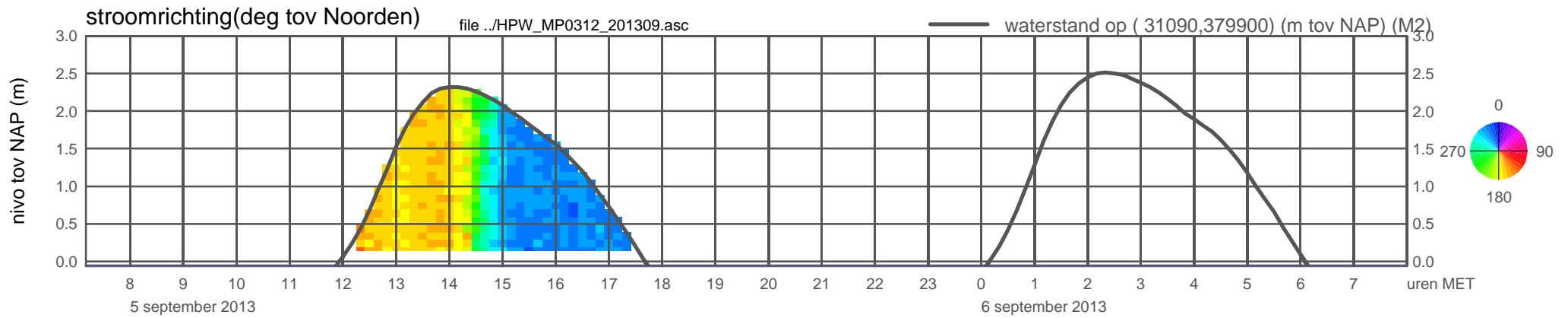
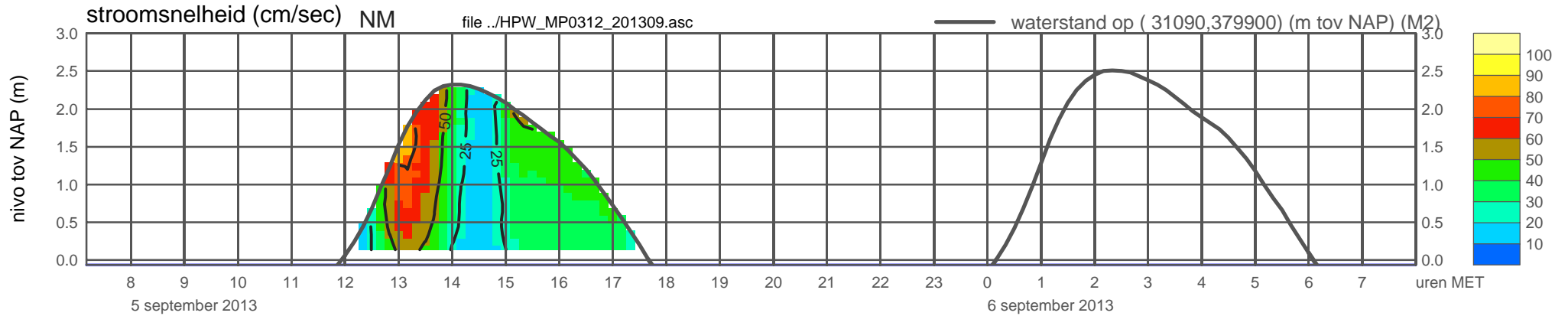
meetpunt HPW_MP0312_201309 (x=031090 , y=379900 , bodem=NAP -0.06 m sensor=NAP 0.04 m)



meetpunt HPW_MP0312_201309 (x=031090 , y=379900 , bodem=NAP -0.06 m sensor=NAP 0.04 m)



meetpunt HPW_MP0312_201309 (x=031090 , y=379900 , bodem=NAP -0.06 m sensor=NAP 0.04 m)



meetpunt HPW_MP0312_201309 (x=031090 , y=379900 , bodem=NAP -0.06 m sensor=NAP 0.04 m)

