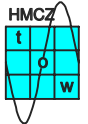
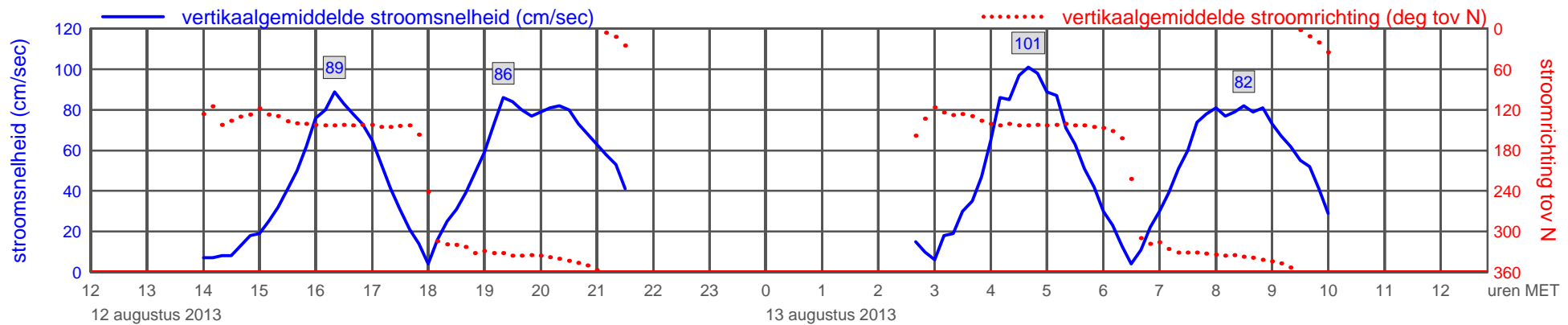
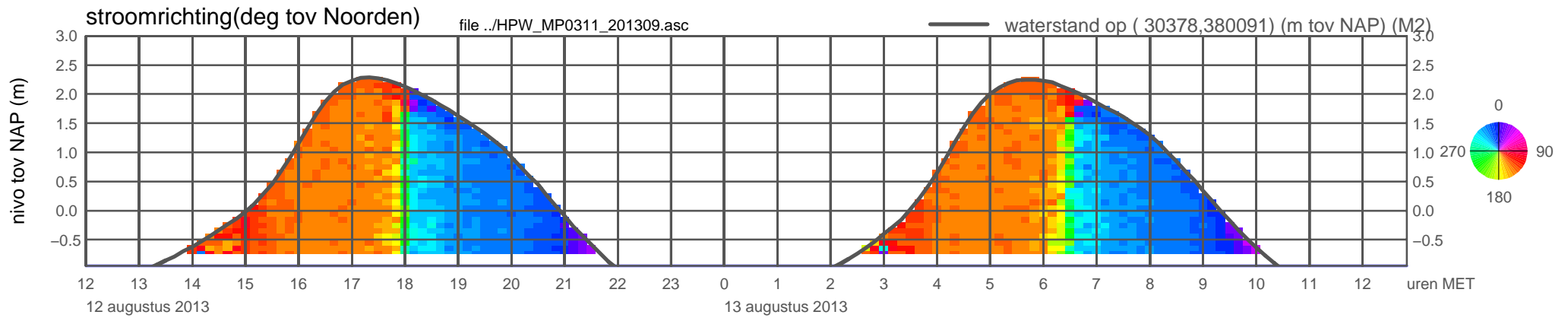
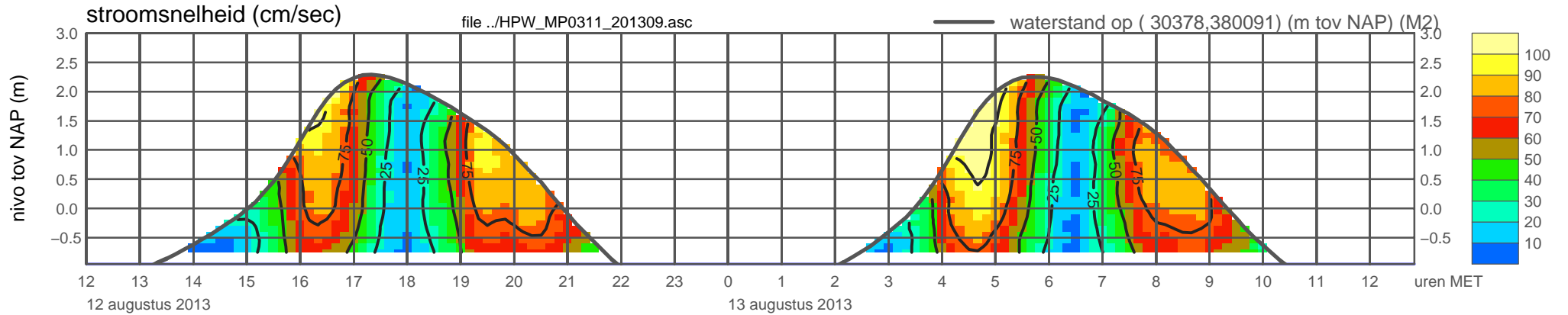
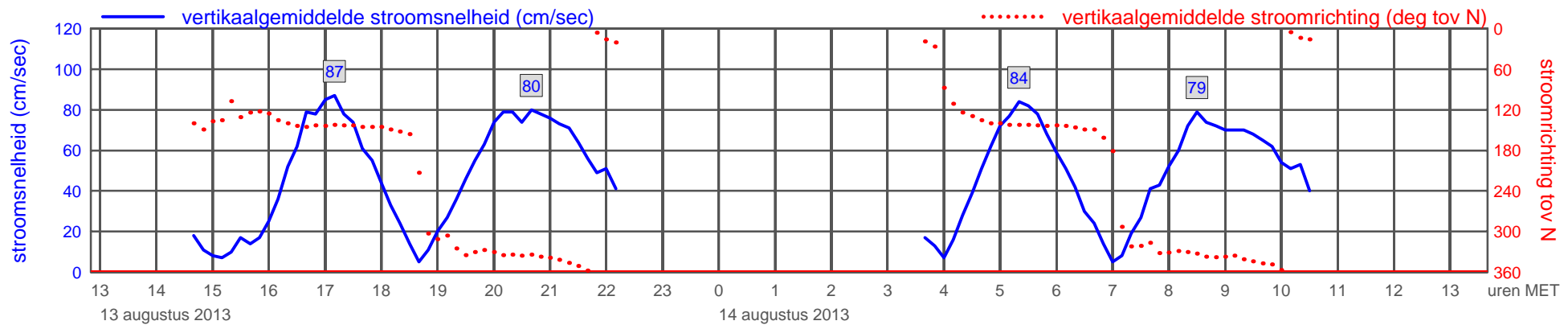
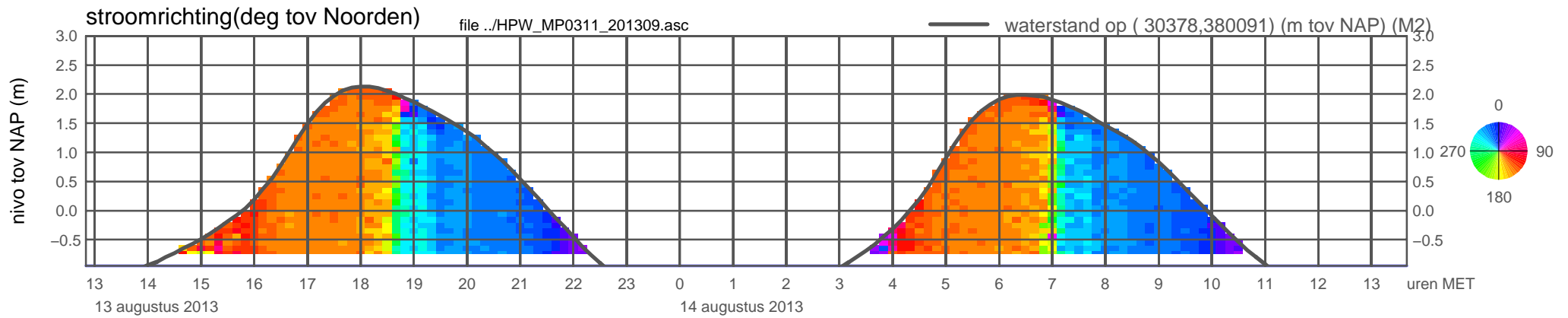
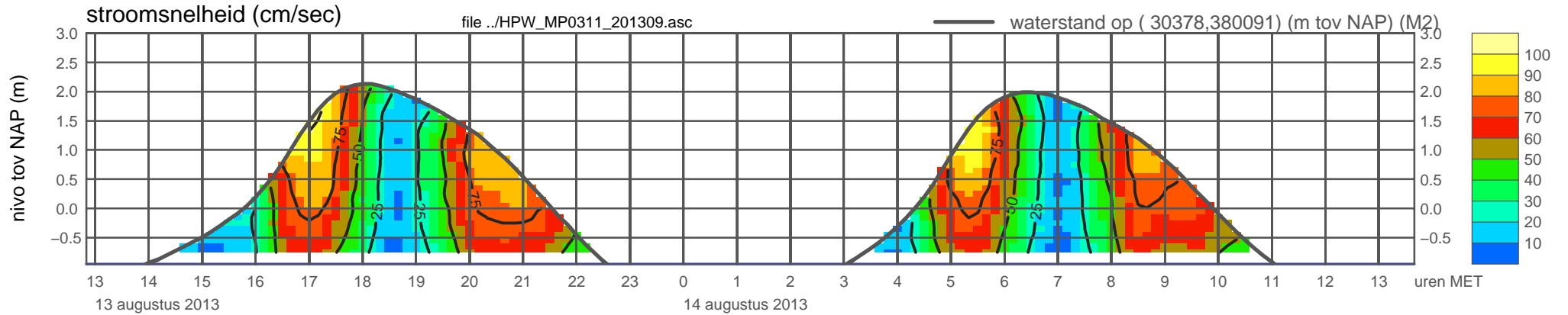


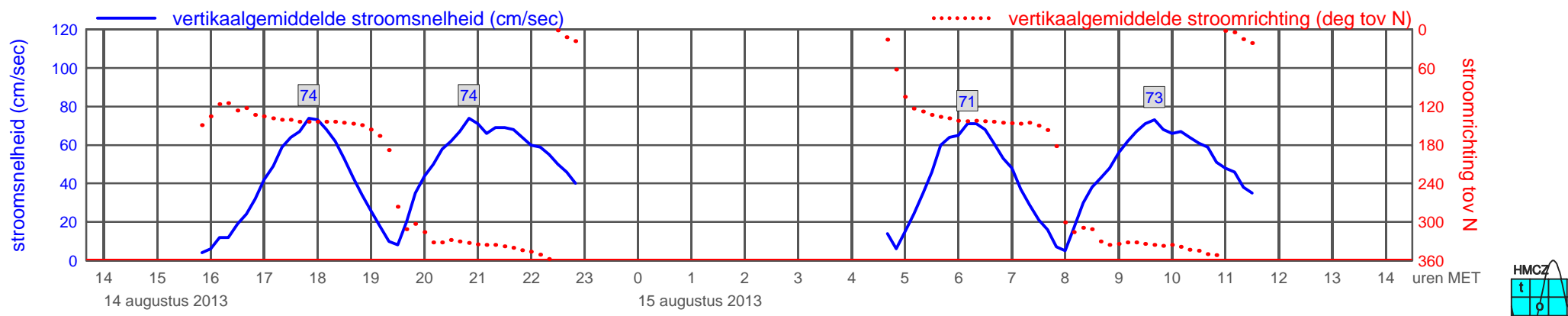
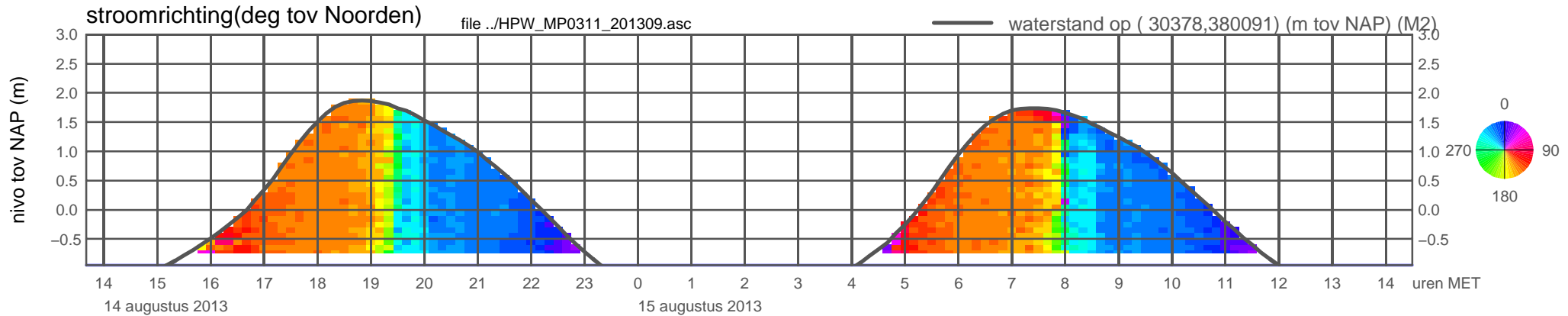
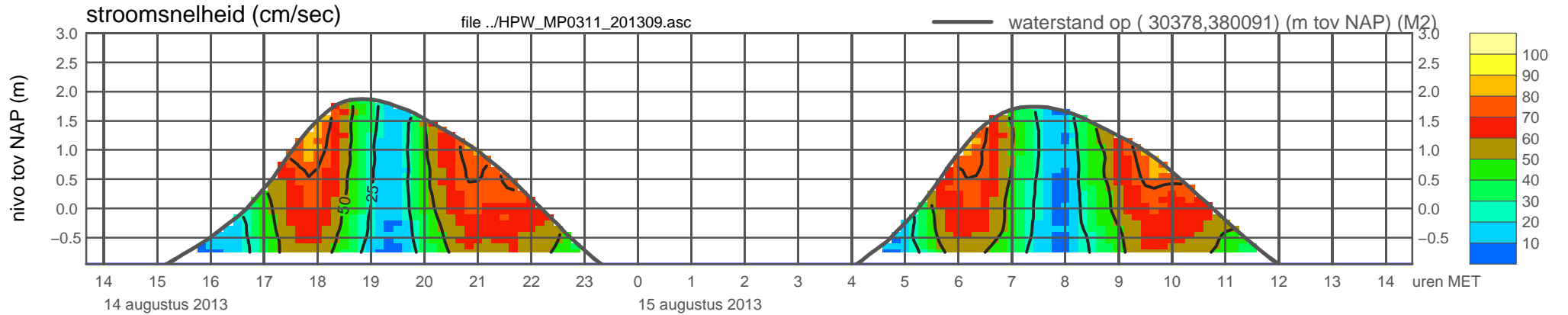
meetpunt HPW_MP0311_201309 (x=030378 , y=380091 , bodem=NAP -0.95 m sensor=NAP -0.85 m)



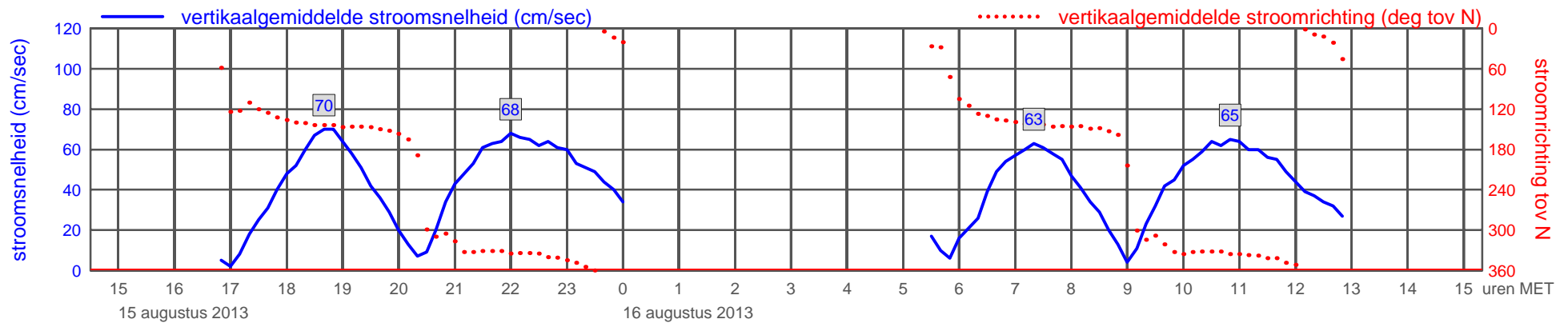
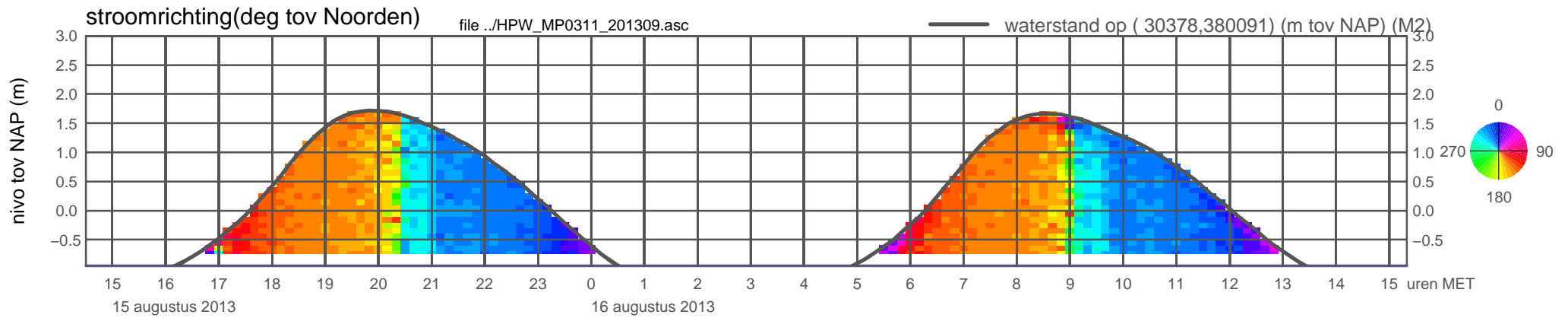
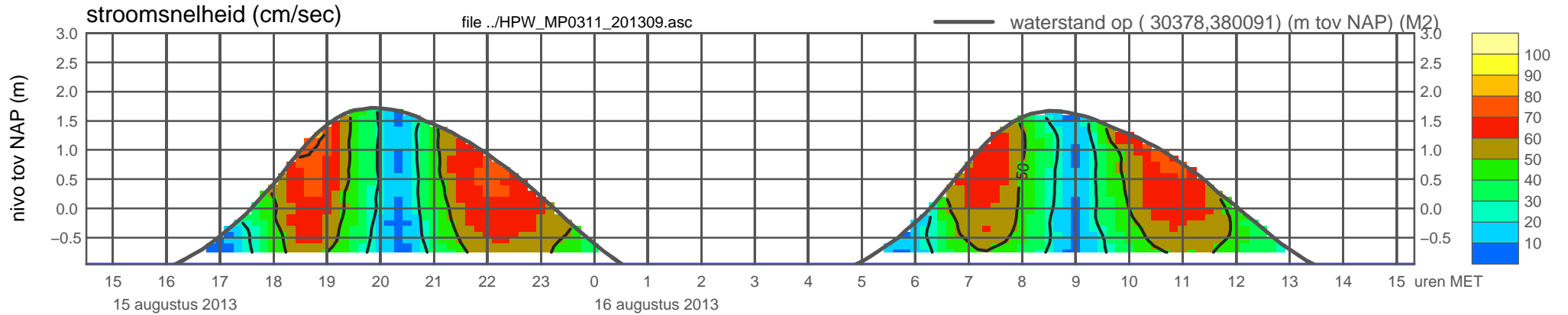
meetpunt HPW_MP0311_201309 (x=030378 , y=380091 , bodem=NAP -0.95 m sensor=NAP -0.85 m)



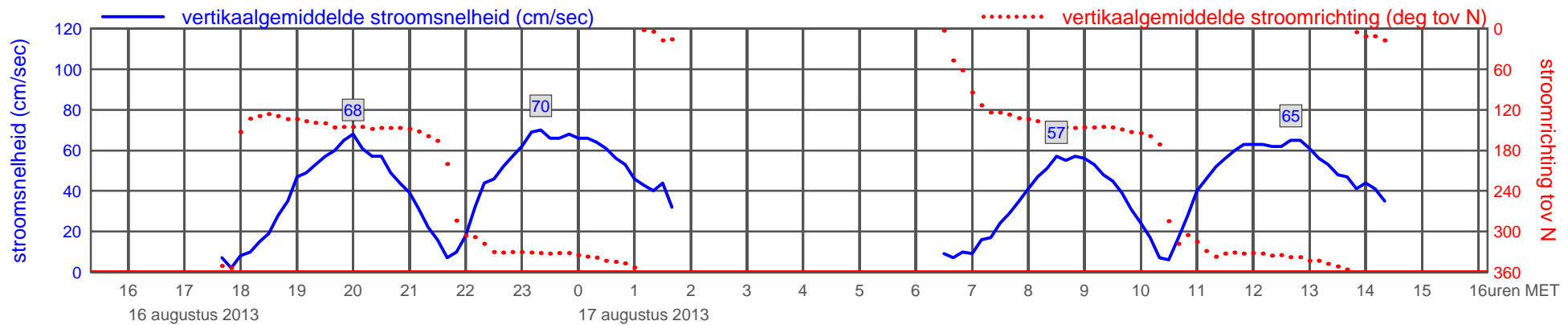
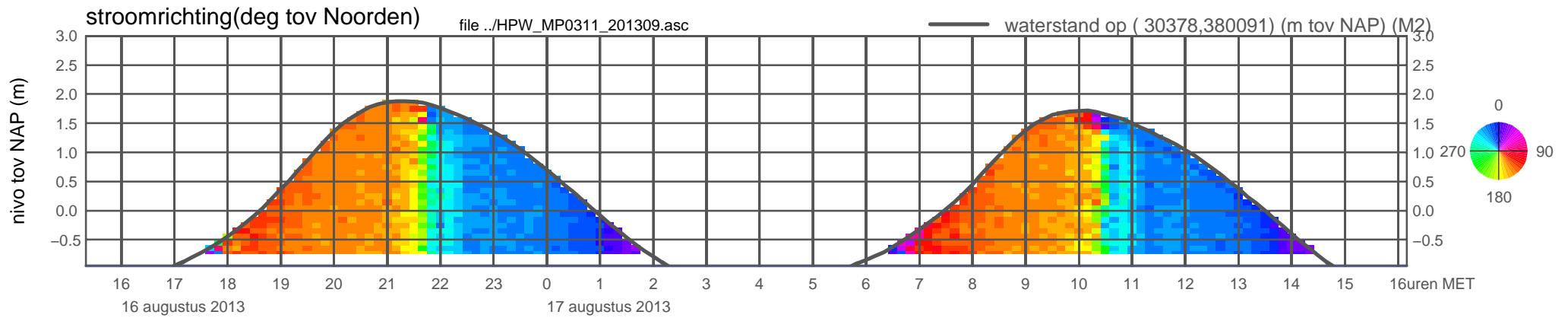
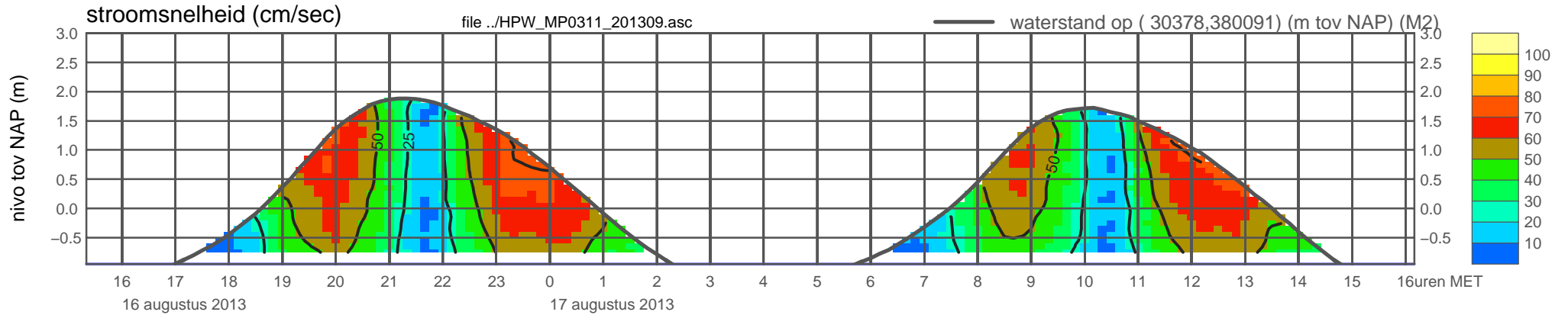
meetpunt HPW_MP0311_201309 (x=030378 , y=380091 , bodem=NAP -0.95 m sensor=NAP -0.85 m)



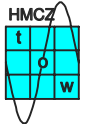
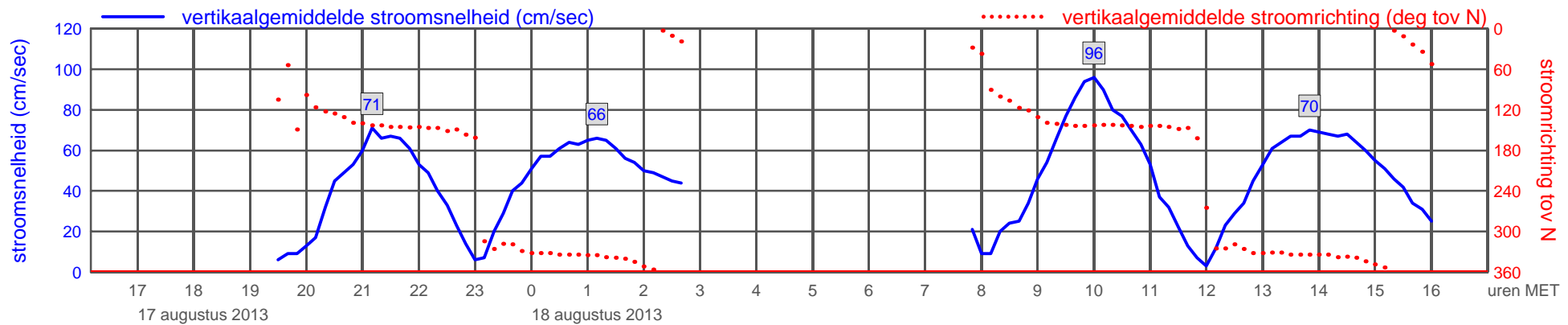
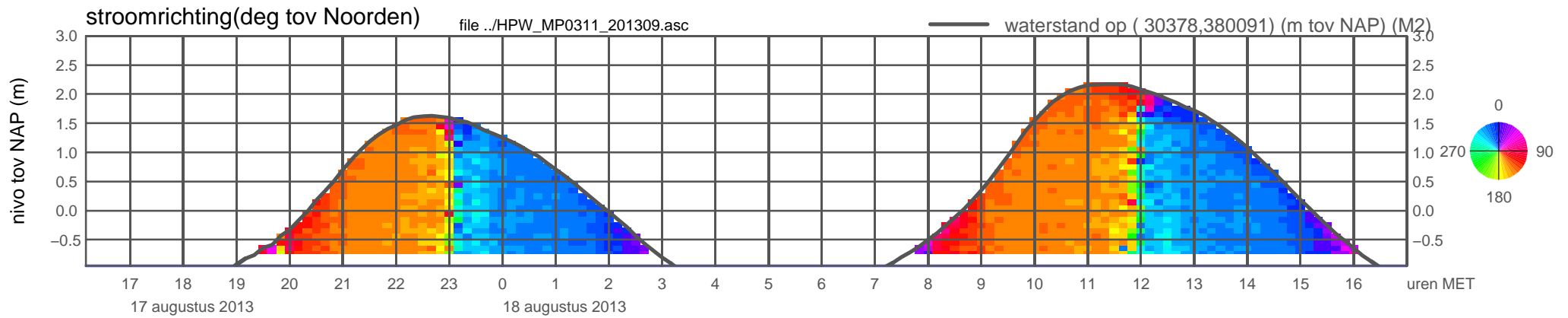
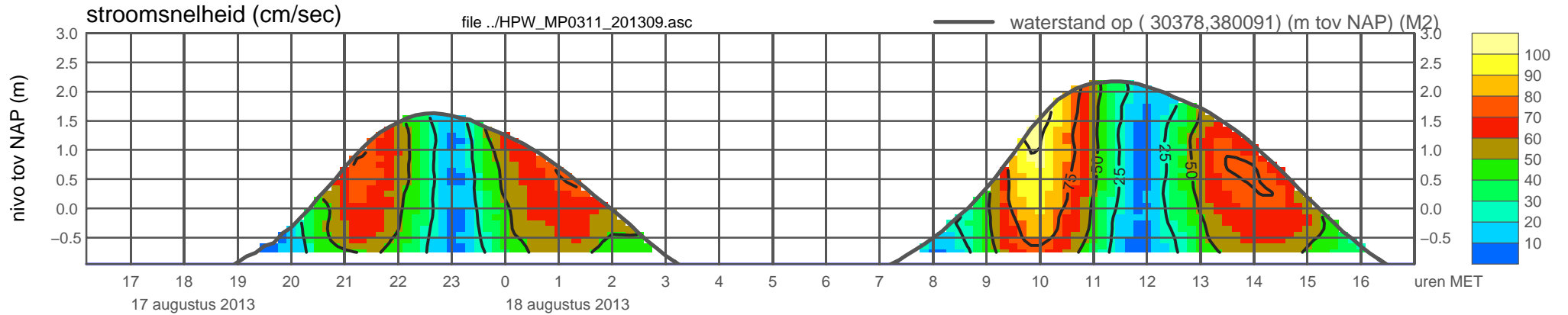
meetpunt HPW_MP0311_201309 (x=030378 , y=380091 , bodem=NAP -0.95 m sensor=NAP -0.85 m)



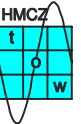
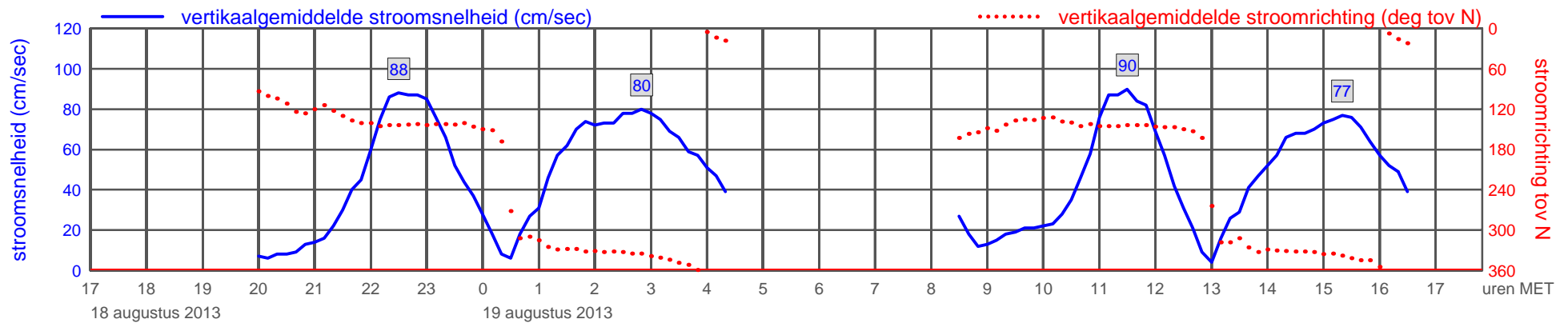
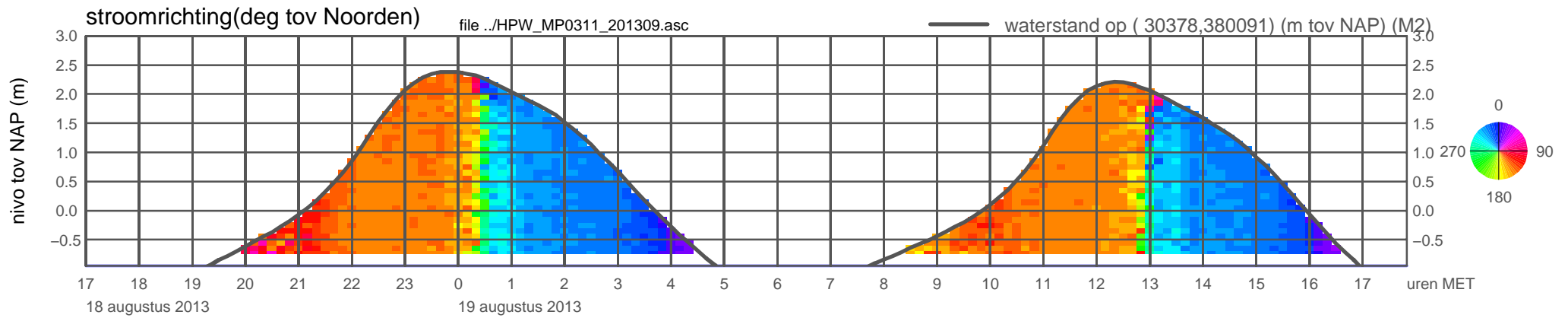
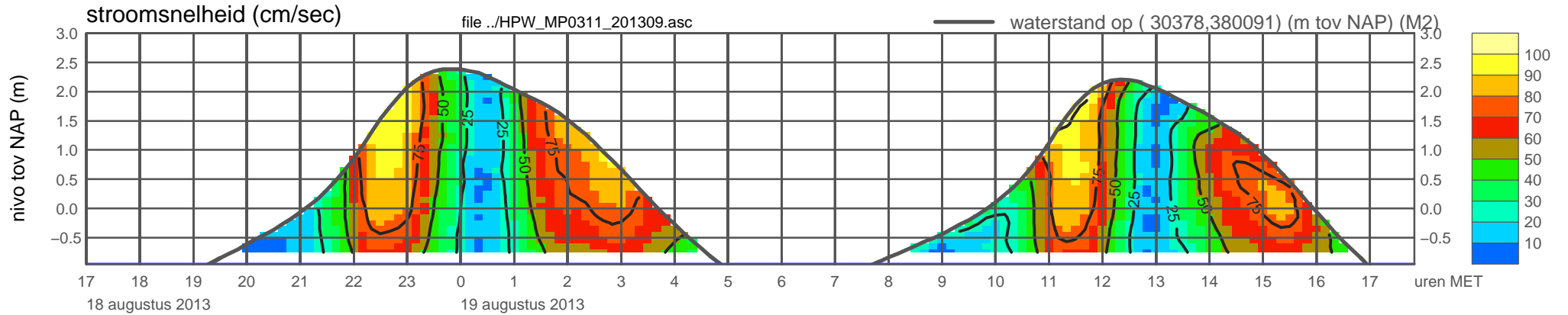
meetpunt HPW_MP0311_201309 (x=030378 , y=380091 , bodem=NAP -0.95 m sensor=NAP -0.85 m)



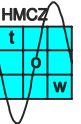
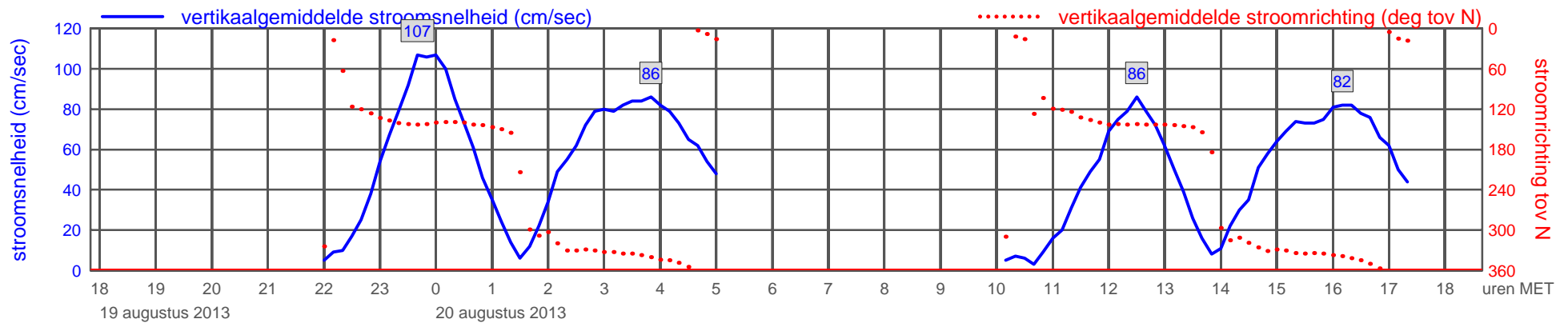
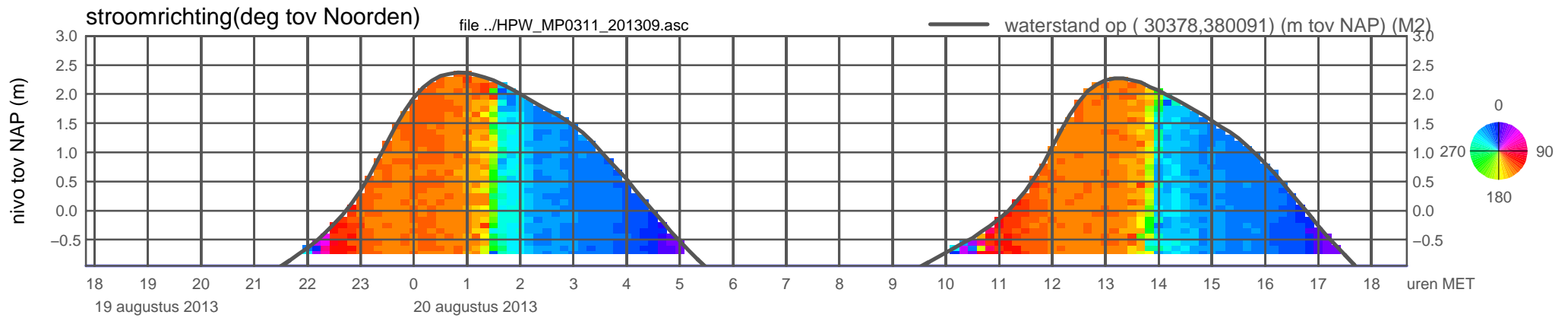
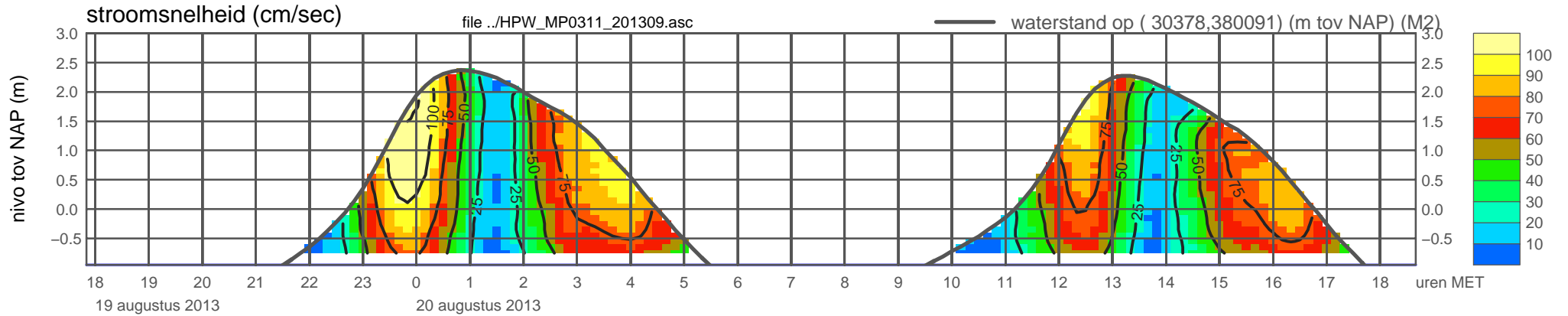
meetpunt HPW_MP0311_201309 (x=030378 , y=380091 , bodem=NAP -0.95 m sensor=NAP -0.85 m)



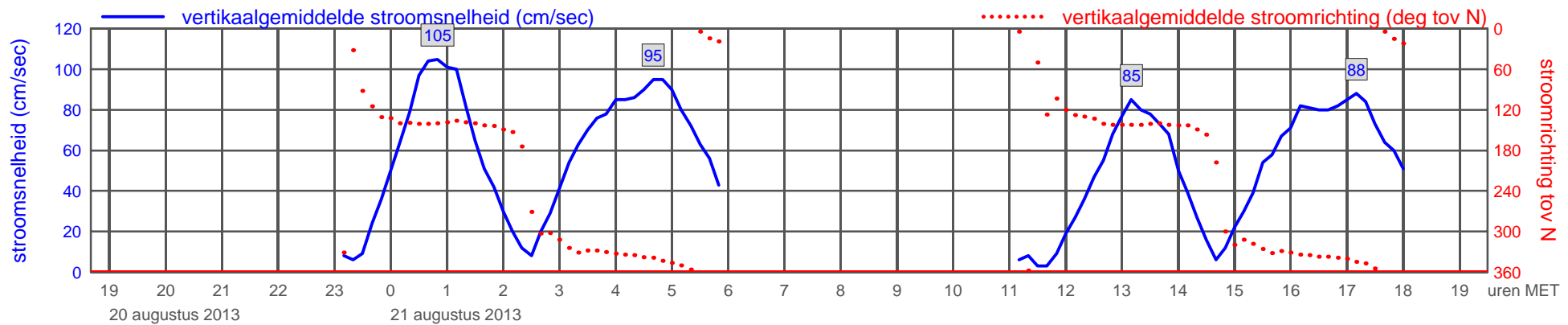
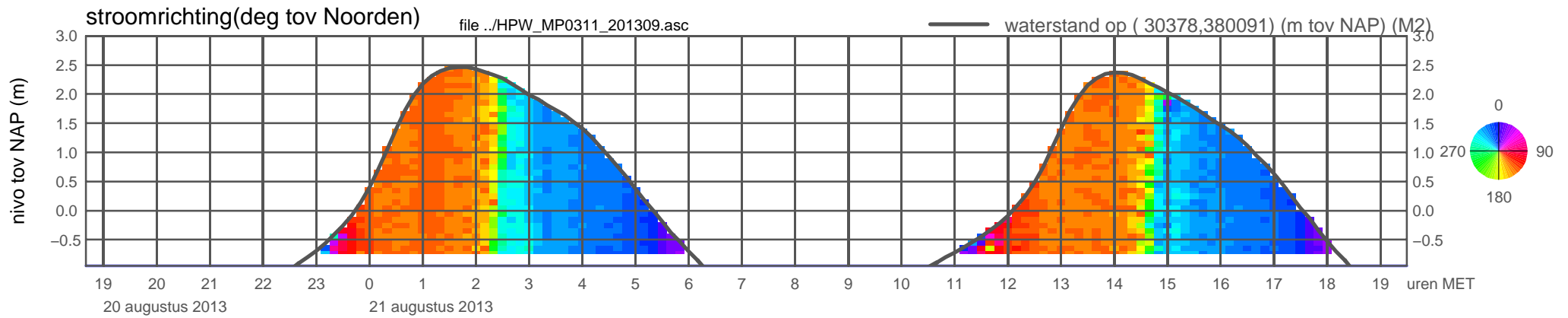
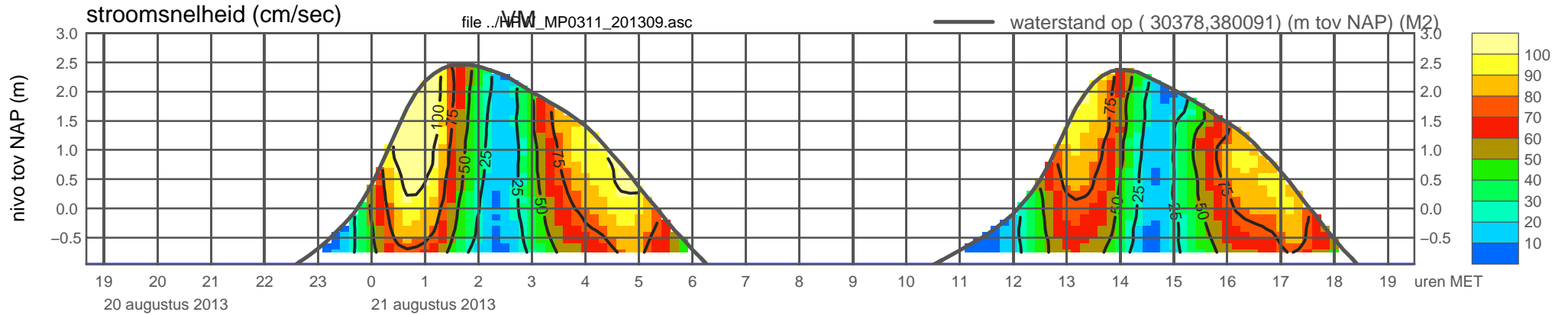
meetpunt HPW_MP0311_201309 (x=030378 , y=380091 , bodem=NAP -0.95 m sensor=NAP -0.85 m)



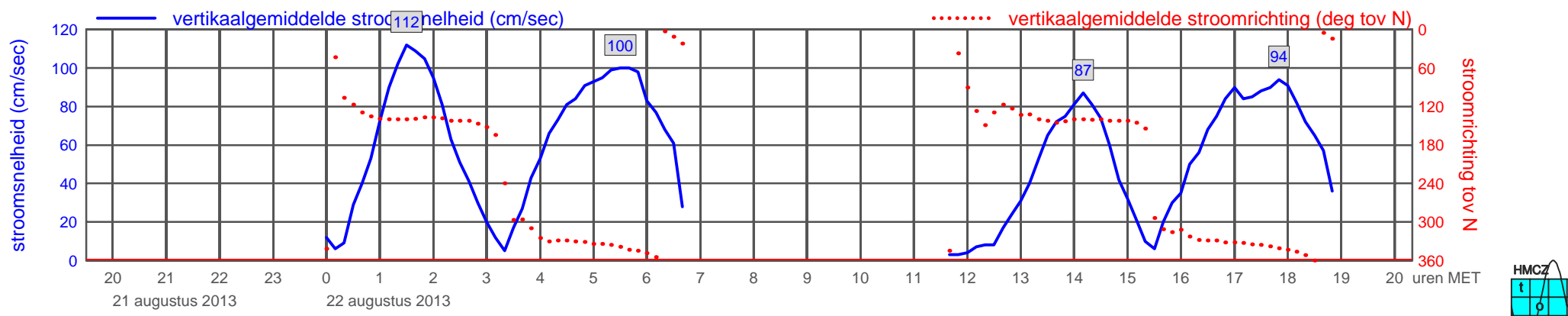
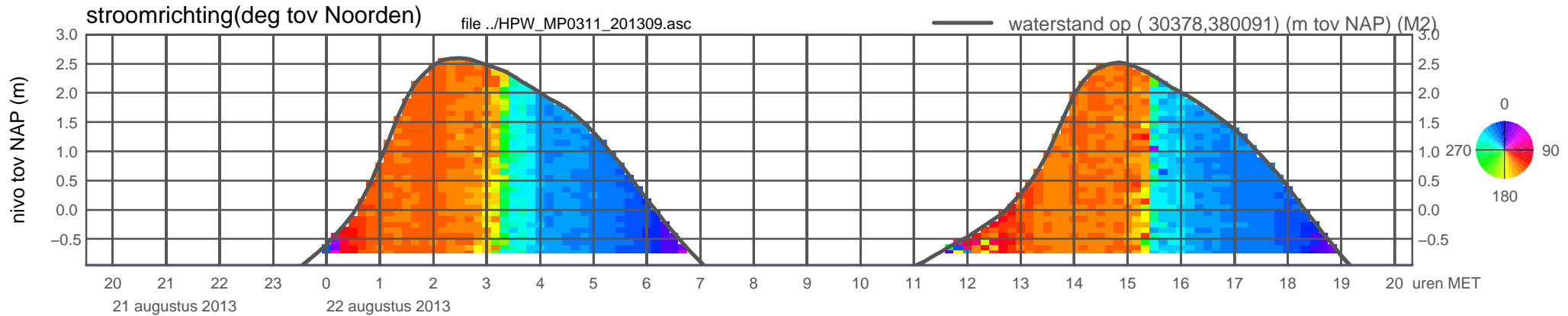
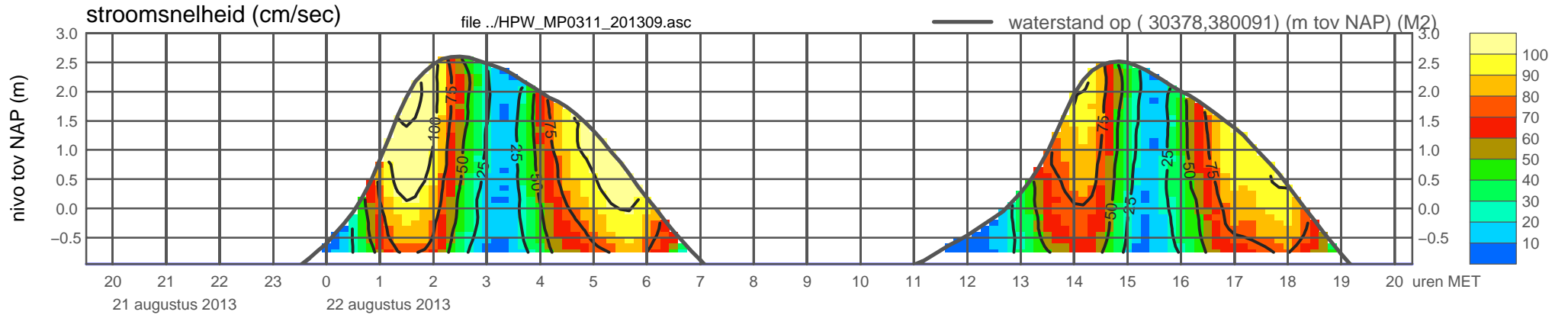
meetpunt HPW_MP0311_201309 (x=030378 , y=380091 , bodem=NAP -0.95 m sensor=NAP -0.85 m)



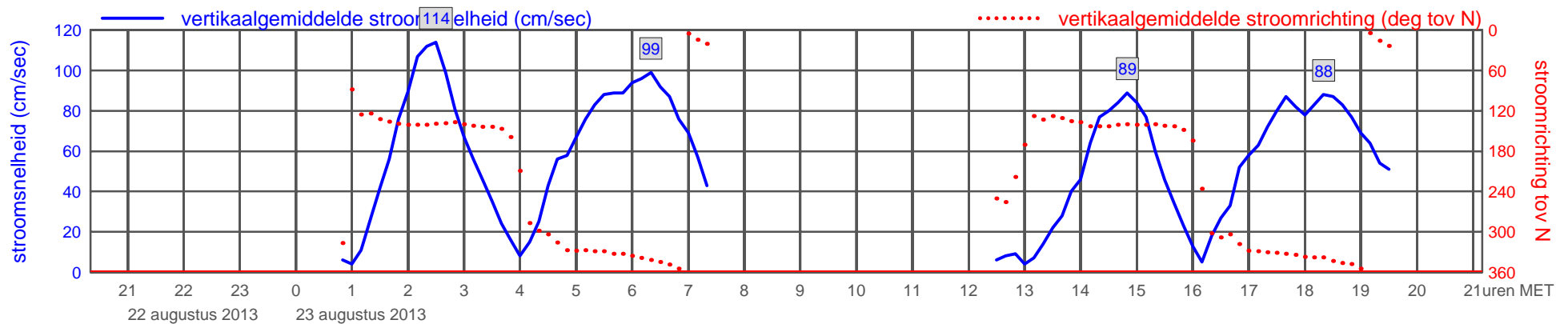
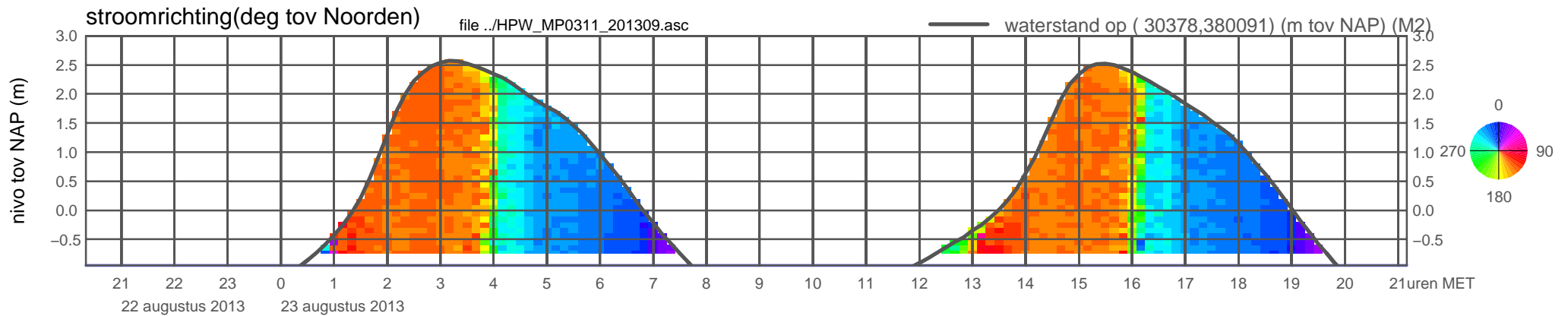
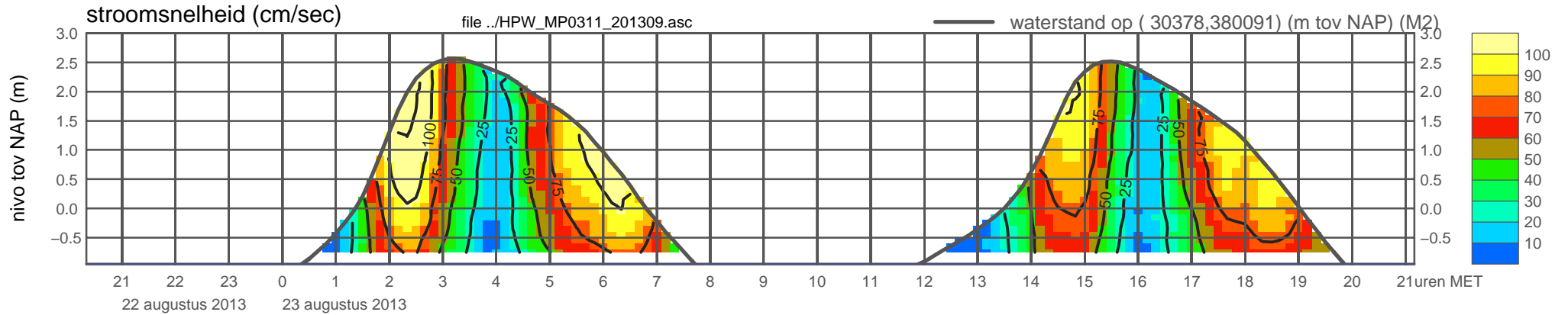
meetpunt HPW_MP0311_201309 (x=030378 , y=380091 , bodem=NAP -0.95 m sensor=NAP -0.85 m)



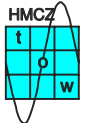
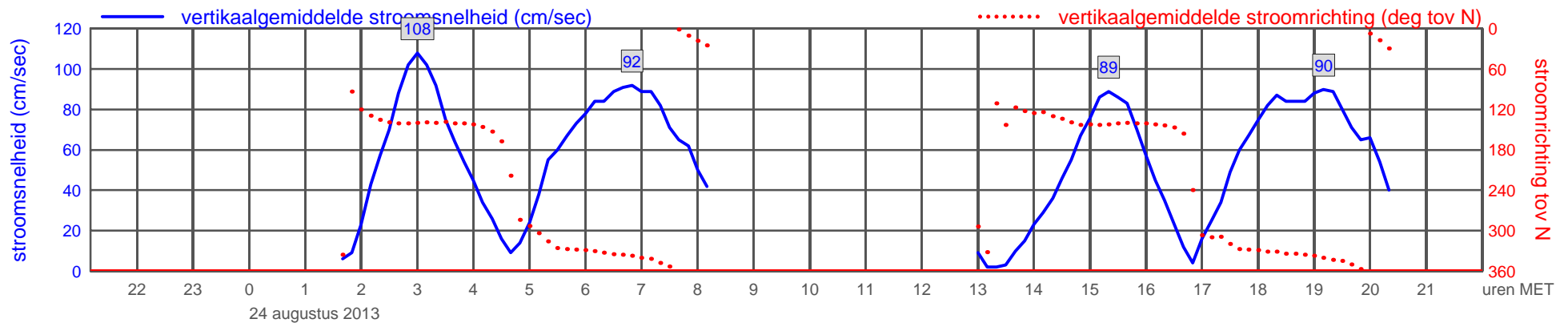
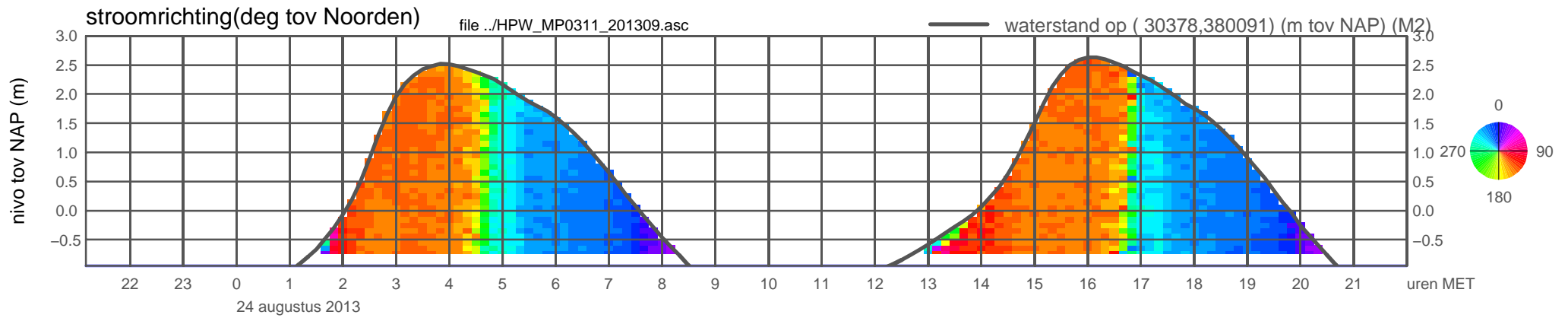
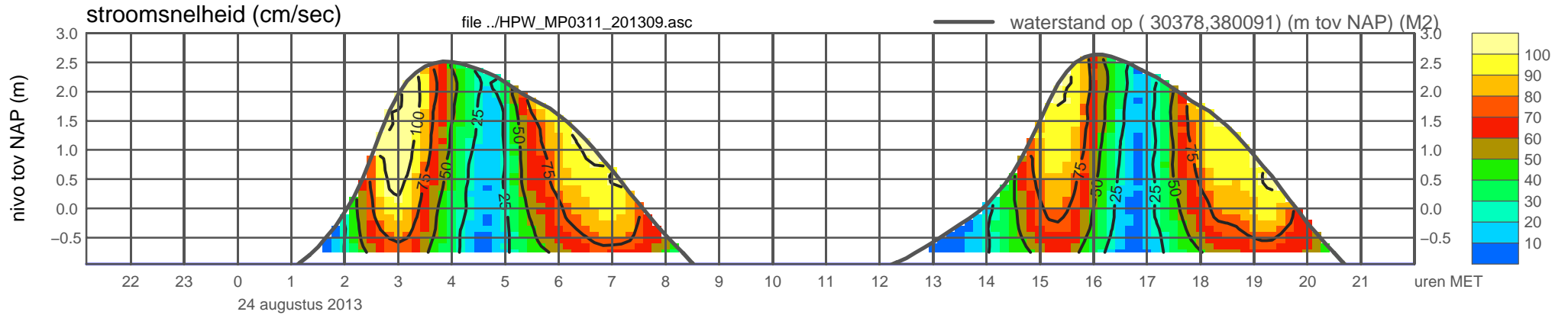
meetpunt HPW_MP0311_201309 (x=030378 , y=380091 , bodem=NAP -0.95 m sensor=NAP -0.85 m)



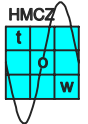
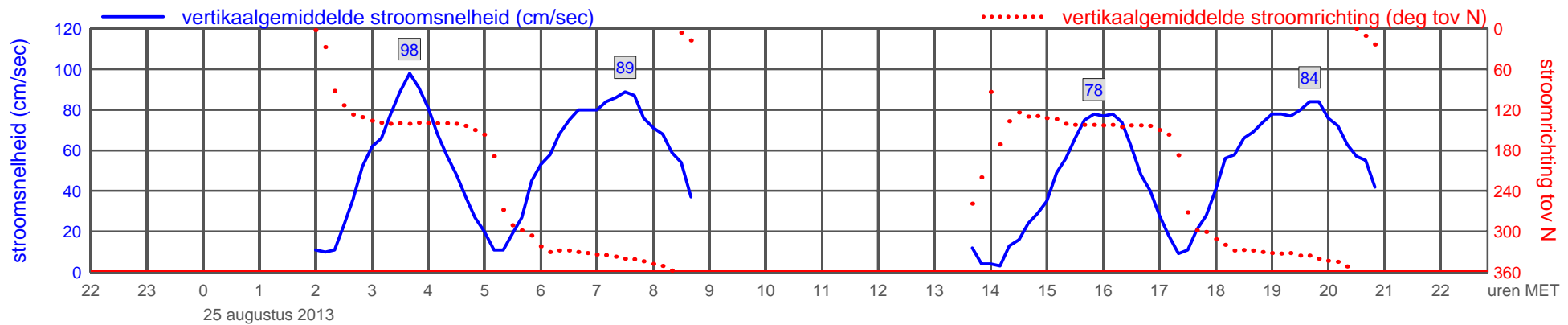
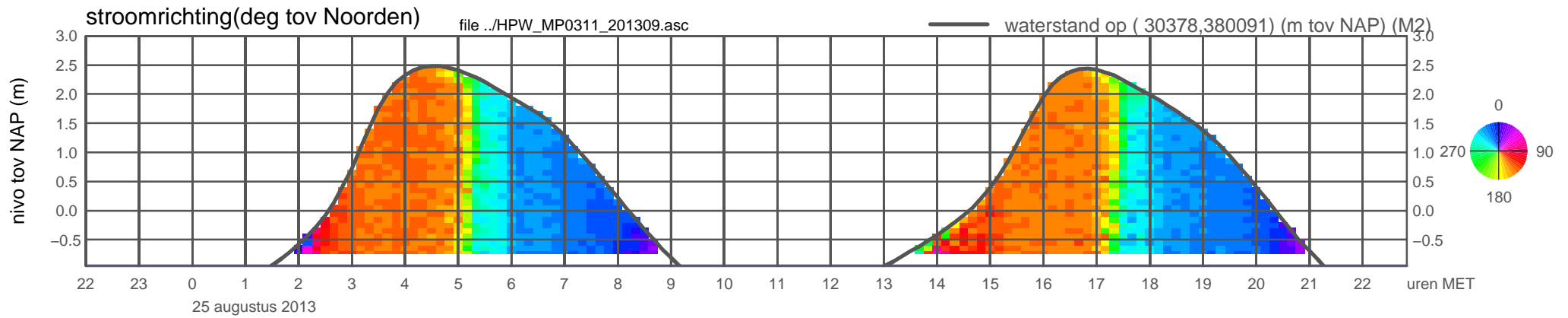
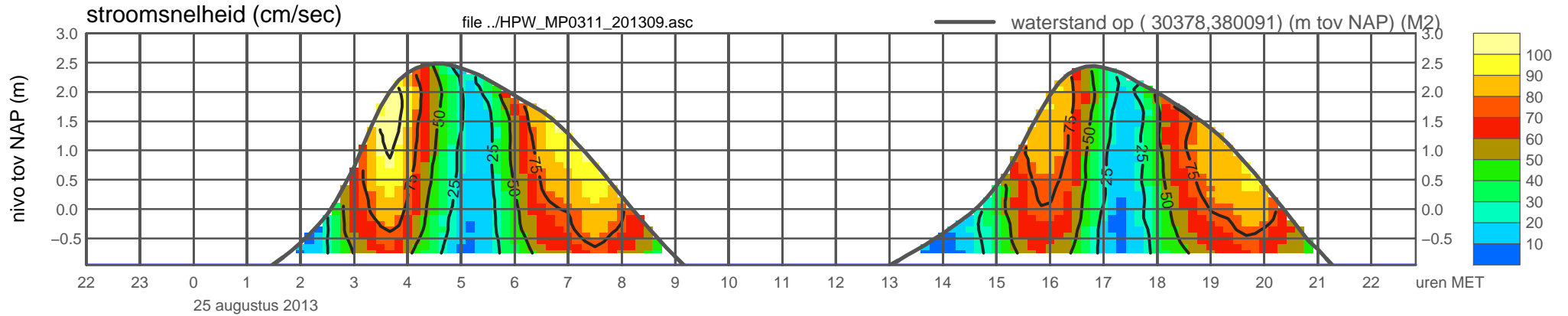
meetpunt HPW_MP0311_201309 (x=030378 , y=380091 , bodem=NAP -0.95 m sensor=NAP -0.85 m)



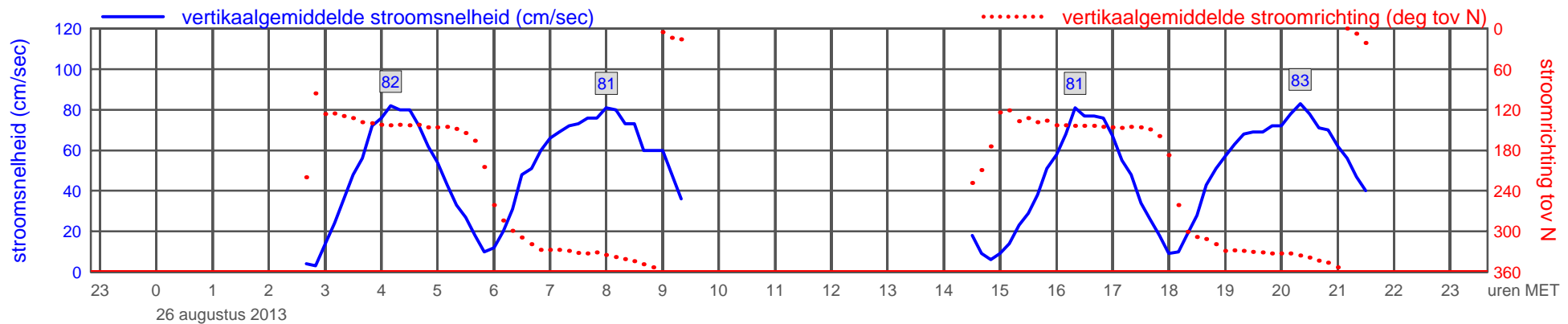
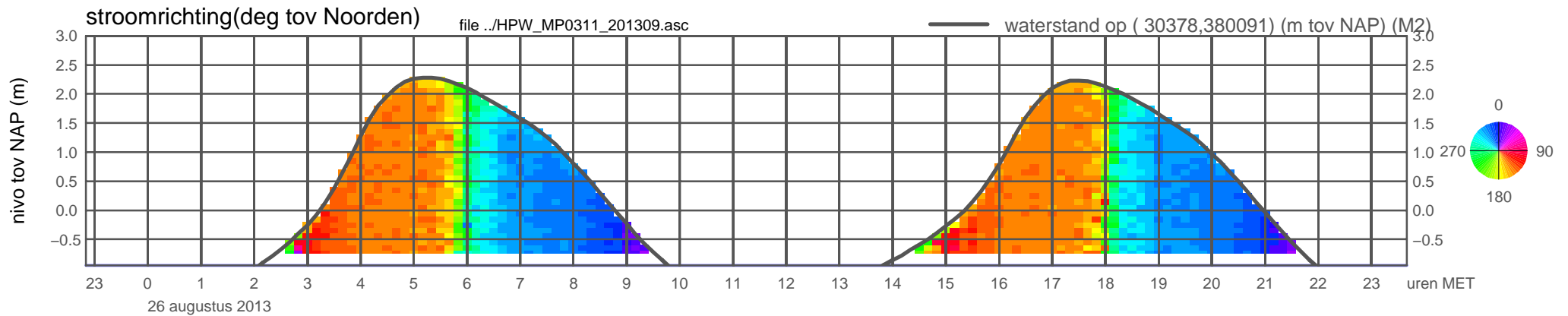
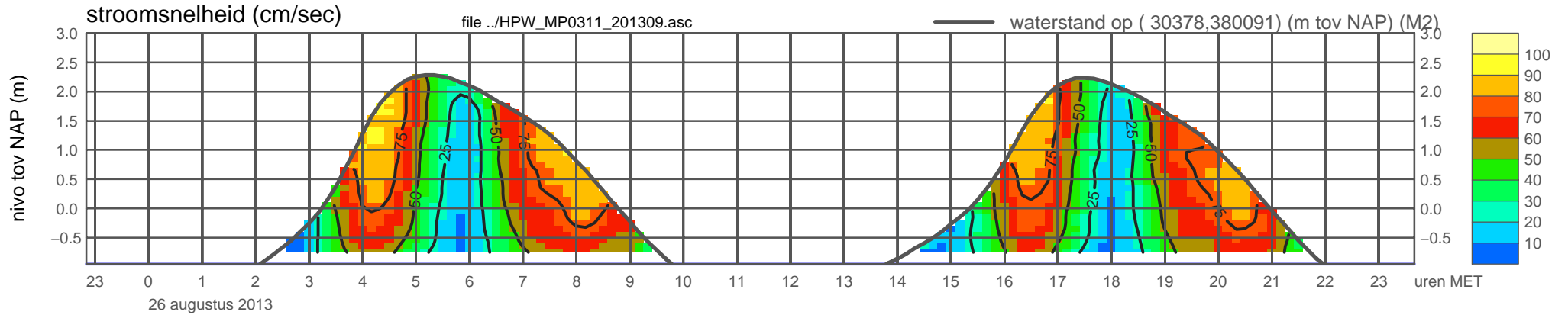
meetpunt HPW_MP0311_201309 (x=030378 , y=380091 , bodem=NAP -0.95 m sensor=NAP -0.85 m)



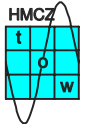
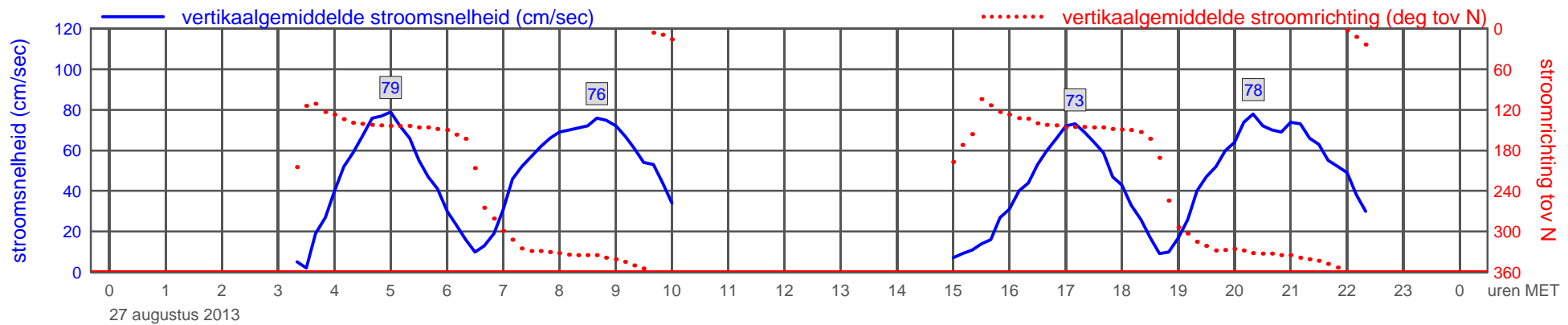
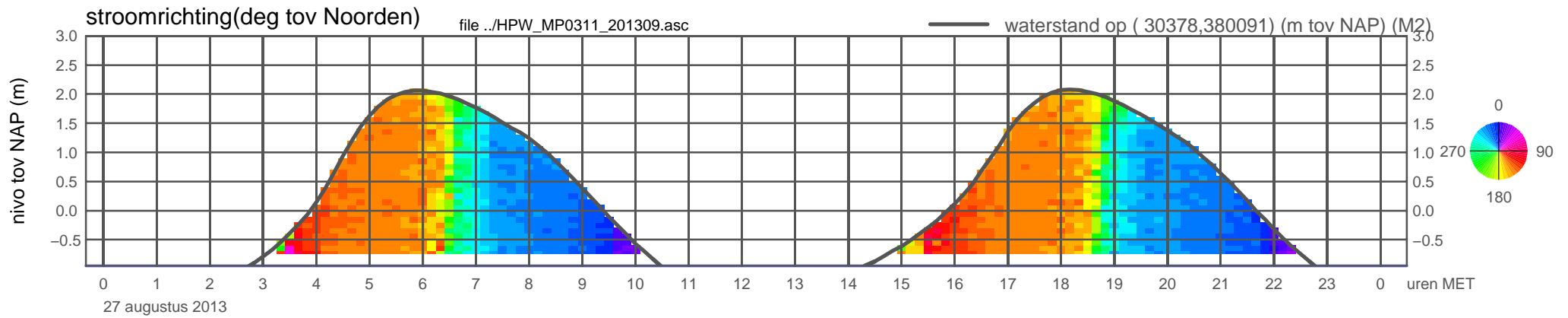
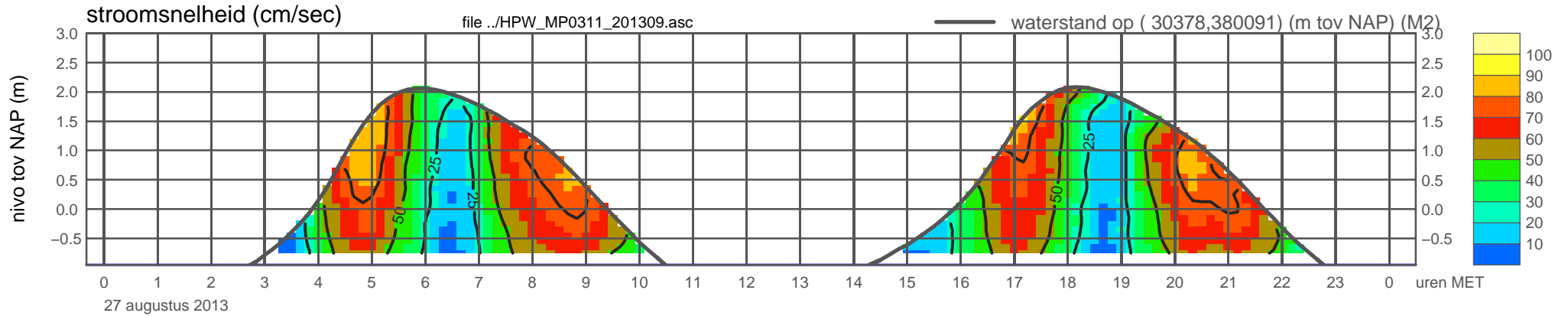
meetpunt HPW_MP0311_201309 (x=030378 , y=380091 , bodem=NAP -0.95 m sensor=NAP -0.85 m)



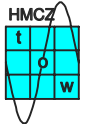
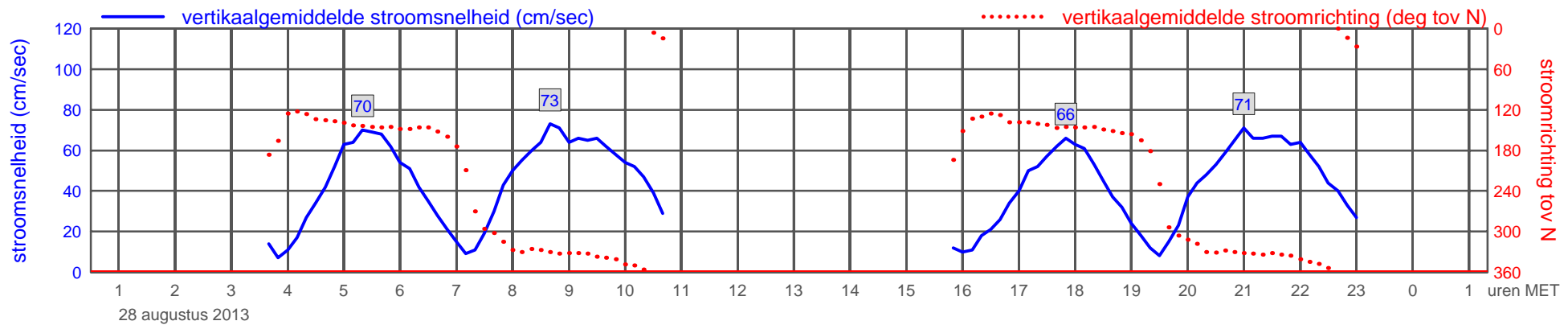
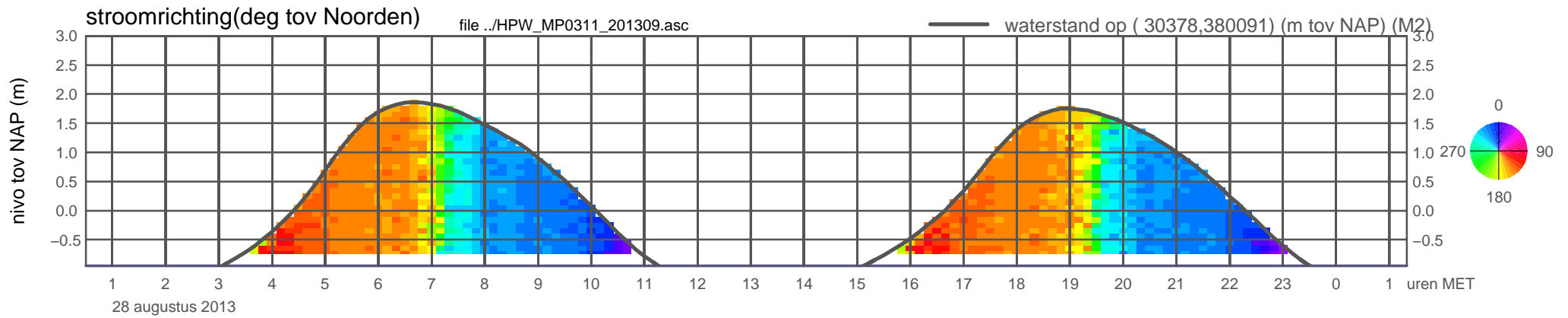
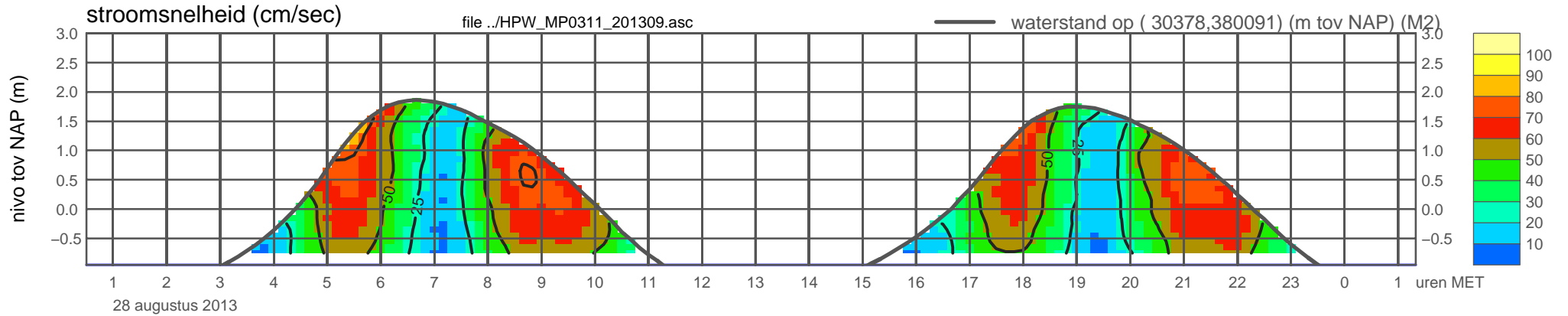
meetpunt HPW_MP0311_201309 (x=030378 , y=380091 , bodem=NAP -0.95 m sensor=NAP -0.85 m)



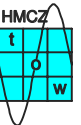
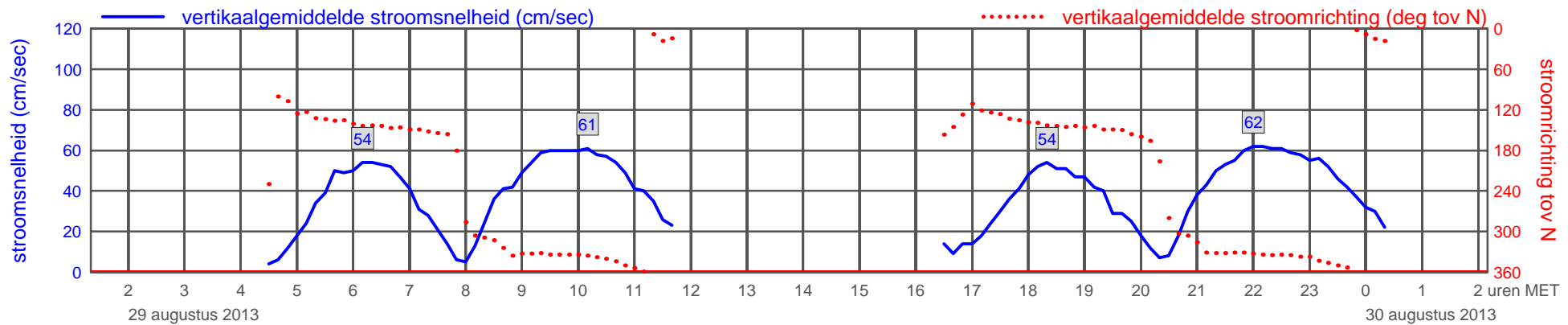
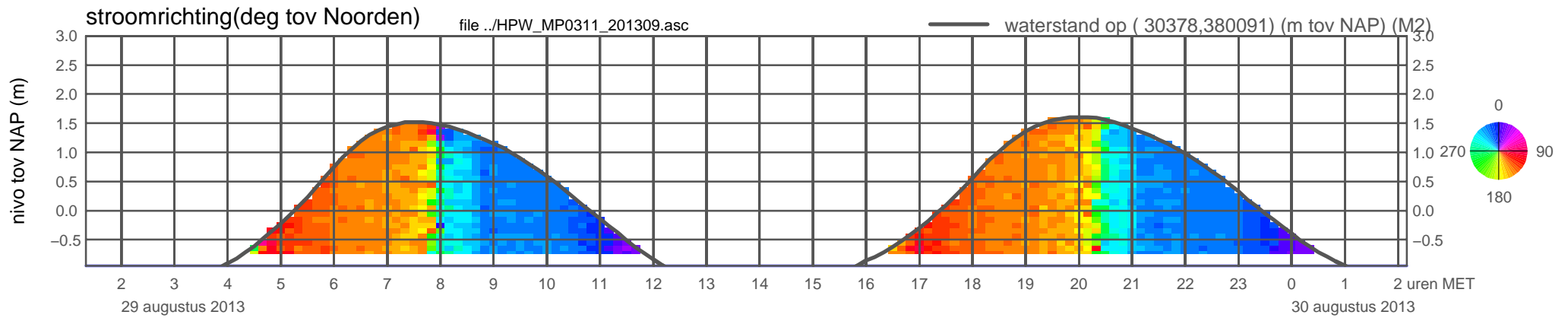
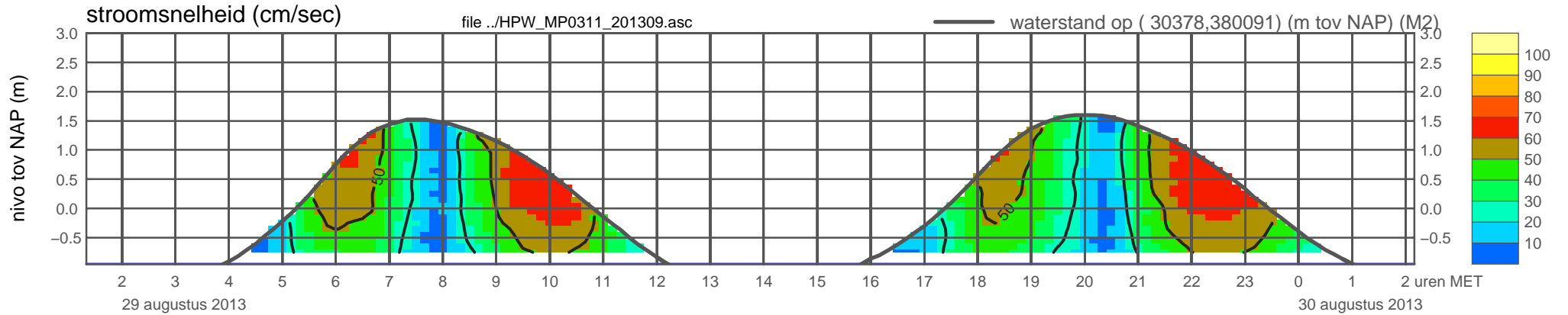
meetpunt HPW_MP0311_201309 (x=030378 , y=380091 , bodem=NAP -0.95 m sensor=NAP -0.85 m)



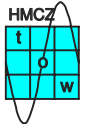
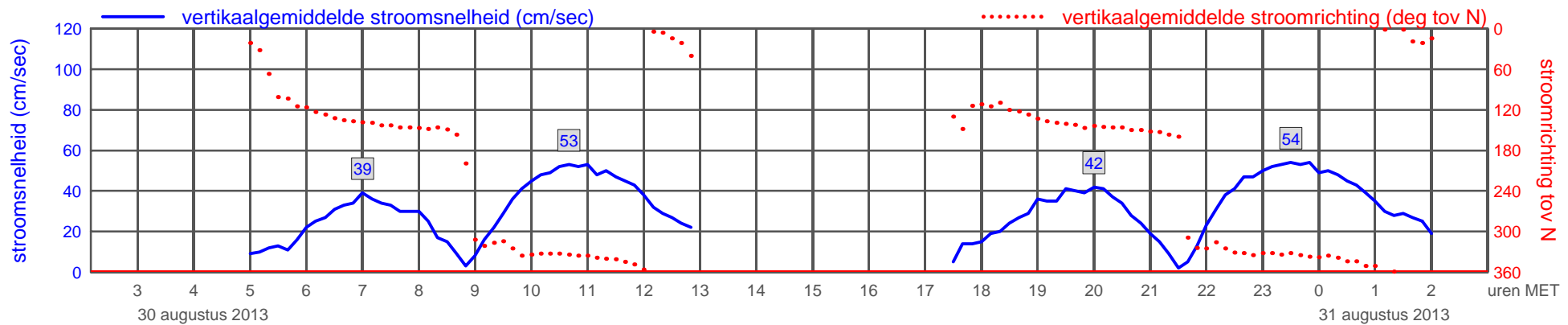
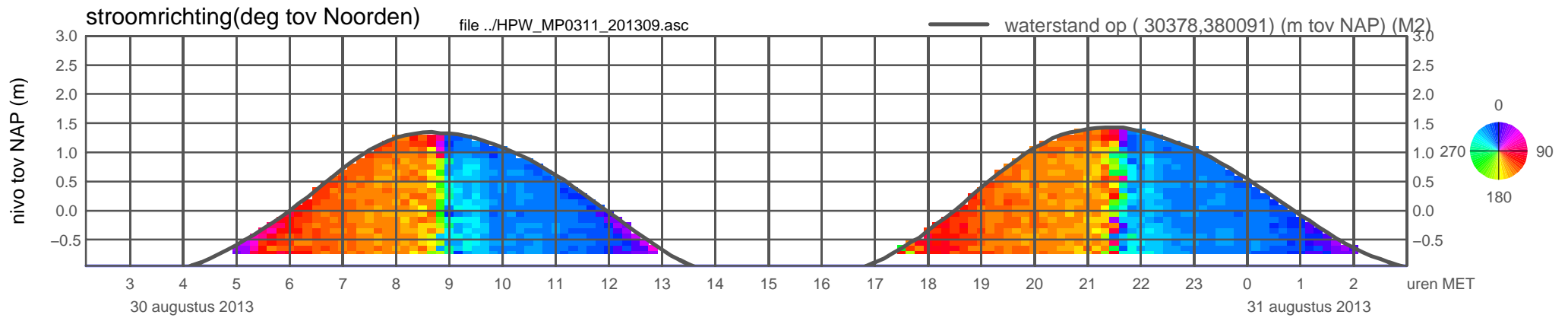
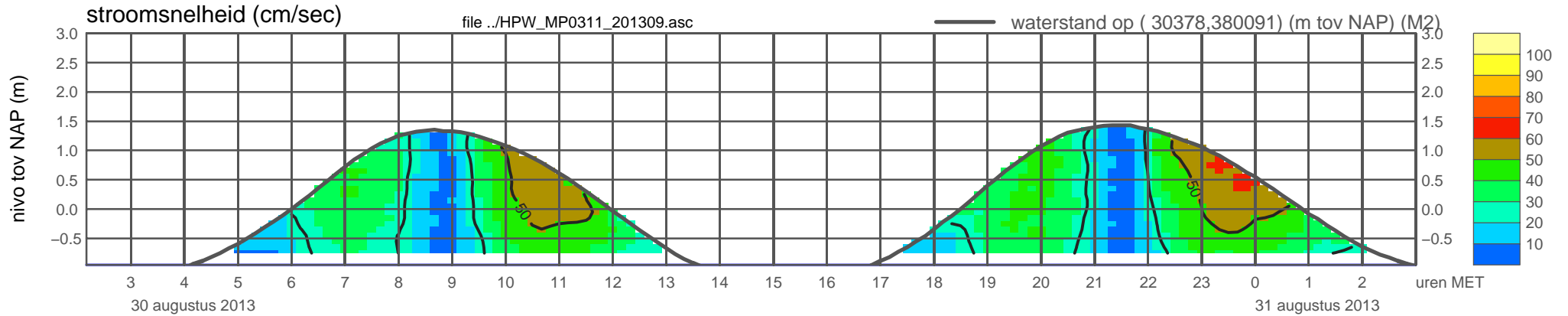
meetpunt HPW_MP0311_201309 (x=030378 , y=380091 , bodem=NAP -0.95 m sensor=NAP -0.85 m)



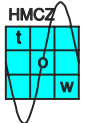
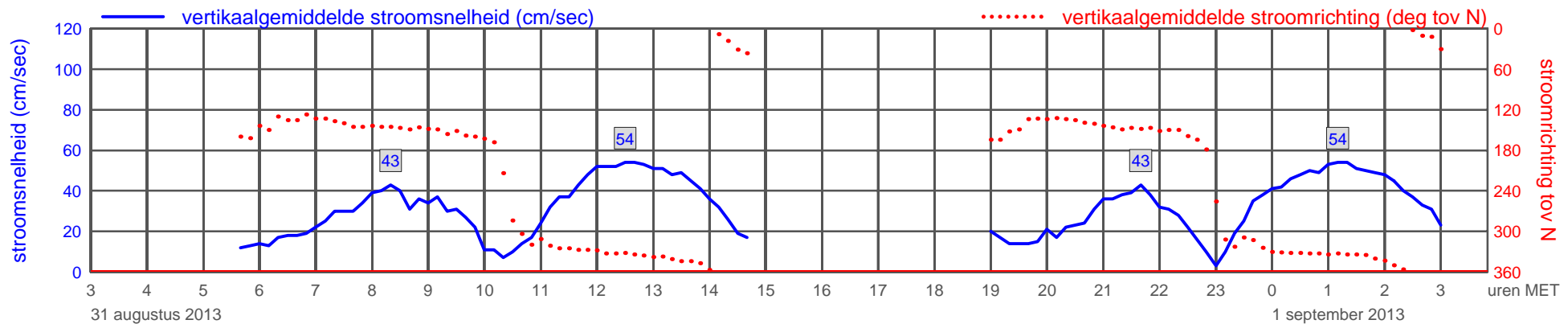
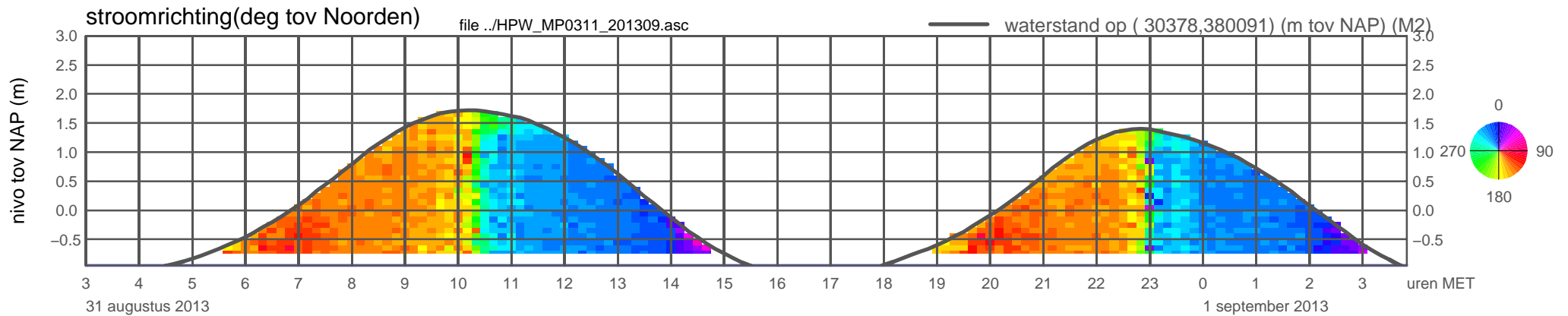
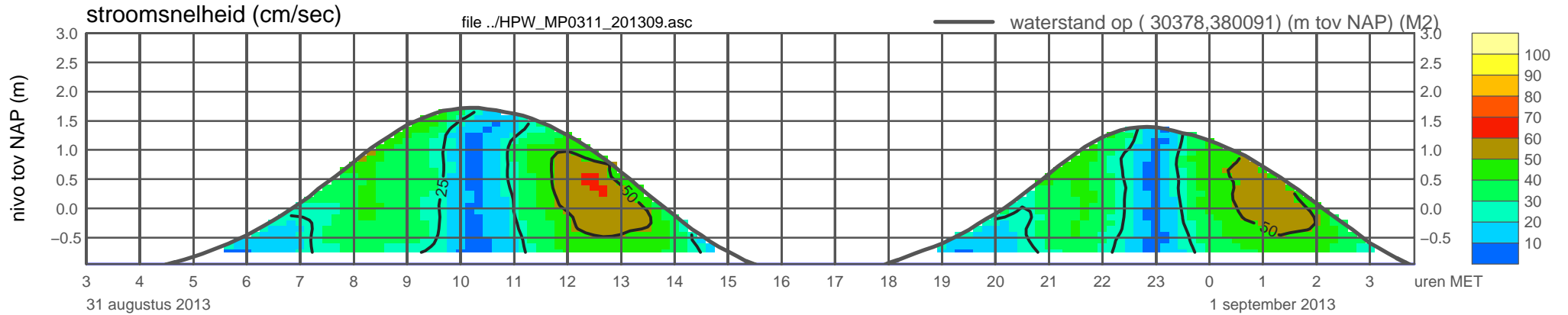
meetpunt HPW_MP0311_201309 (x=030378 , y=380091 , bodem=NAP -0.95 m sensor=NAP -0.85 m)



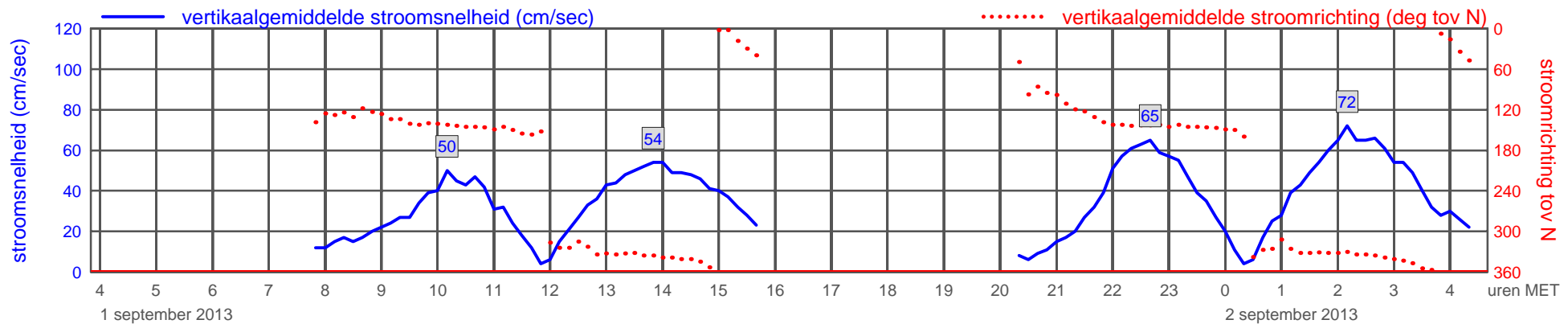
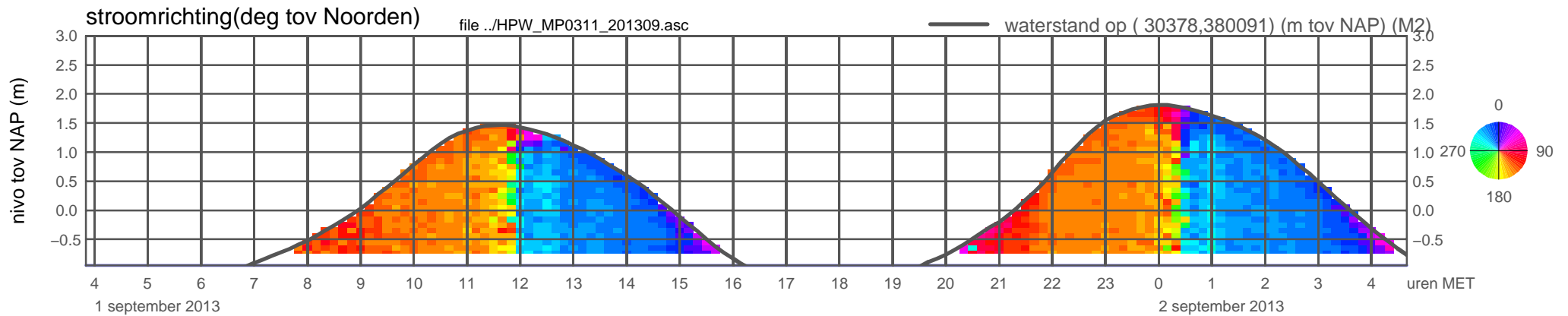
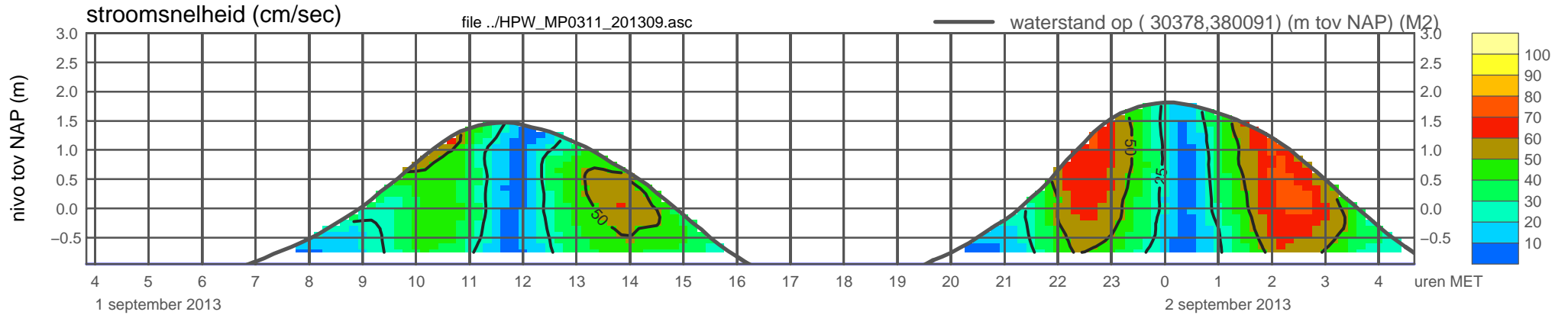
meetpunt HPW_MP0311_201309 (x=030378 , y=380091 , bodem=NAP -0.95 m sensor=NAP -0.85 m)



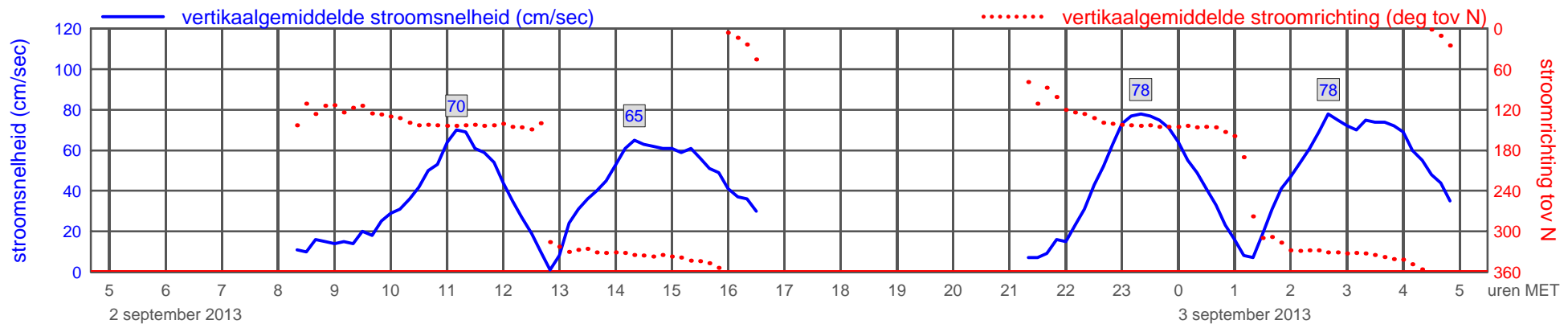
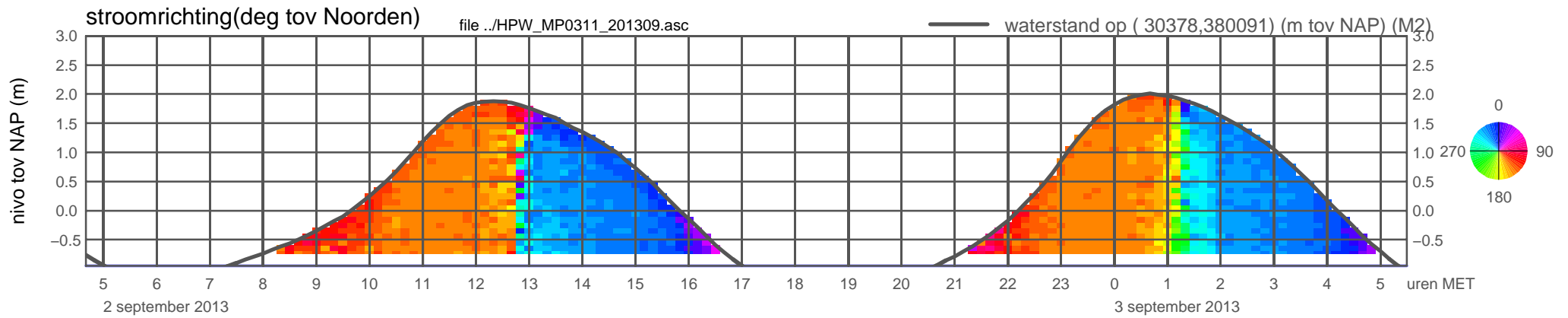
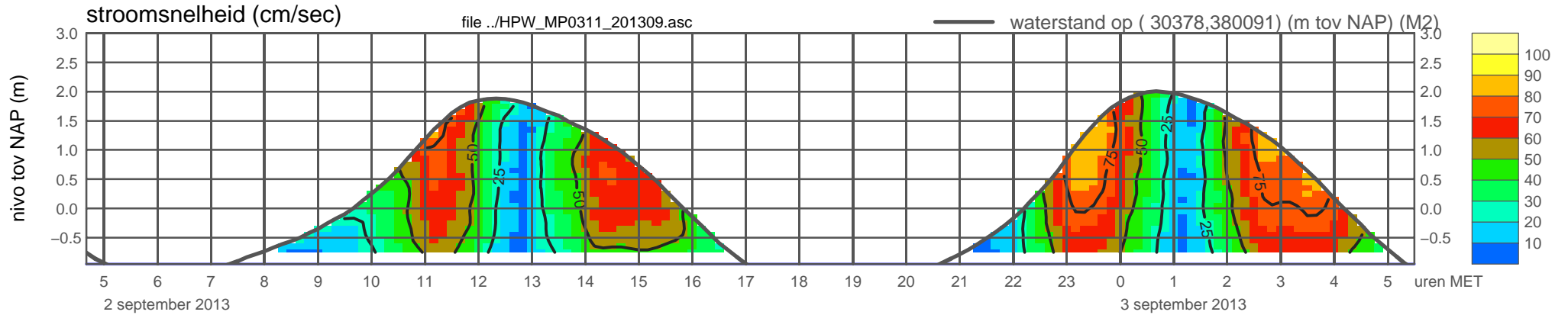
meetpunt HPW_MP0311_201309 (x=030378 , y=380091 , bodem=NAP -0.95 m sensor=NAP -0.85 m)



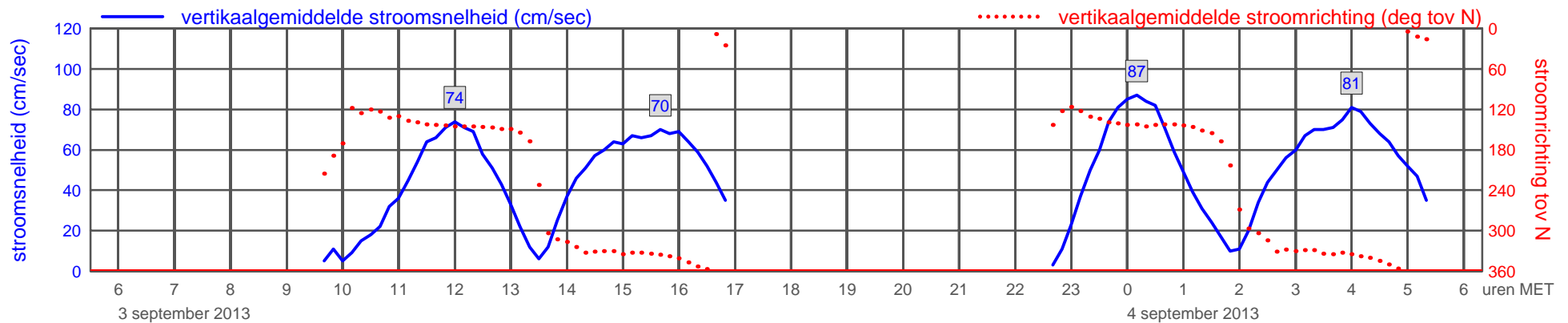
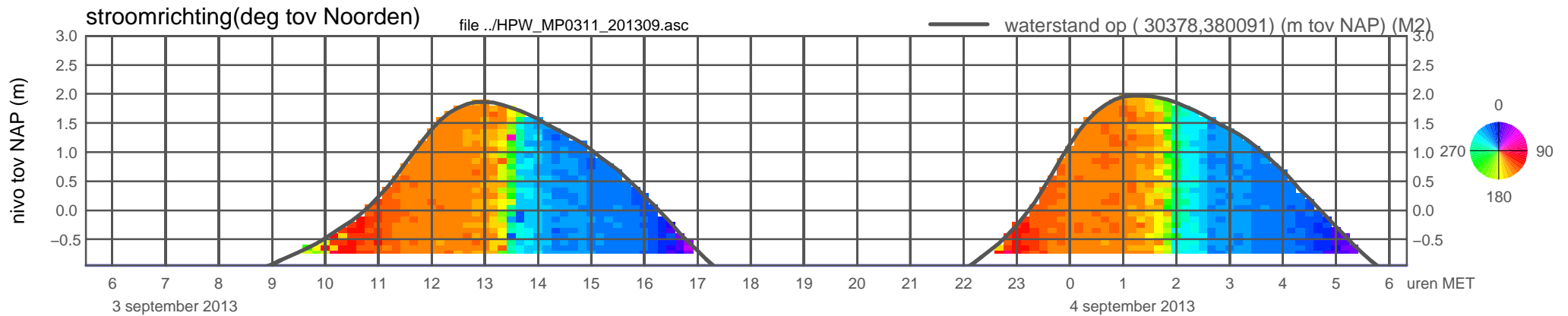
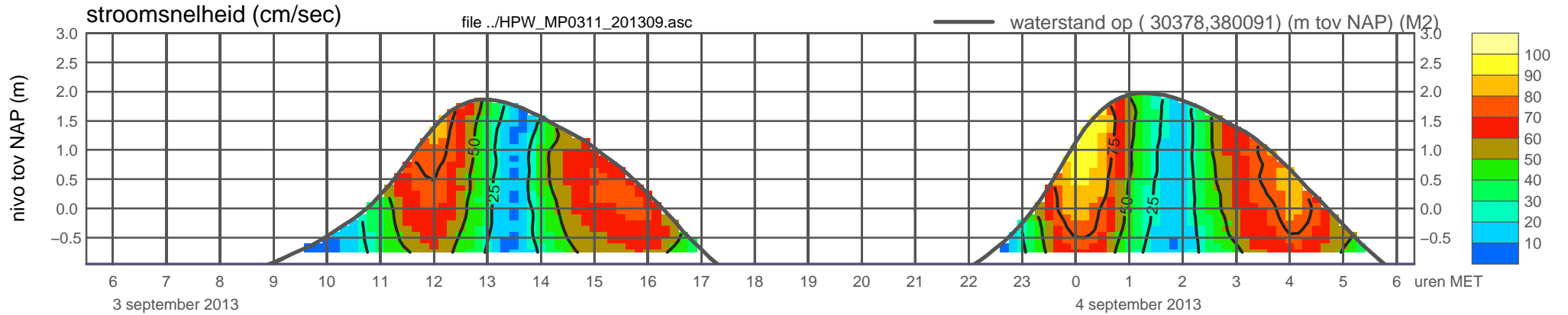
meetpunt HPW_MP0311_201309 (x=030378 , y=380091 , bodem=NAP -0.95 m sensor=NAP -0.85 m)



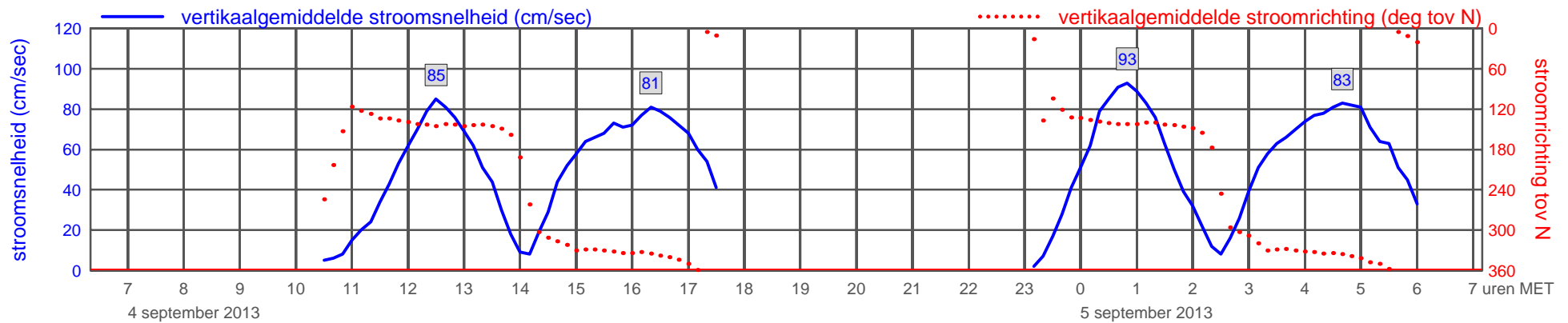
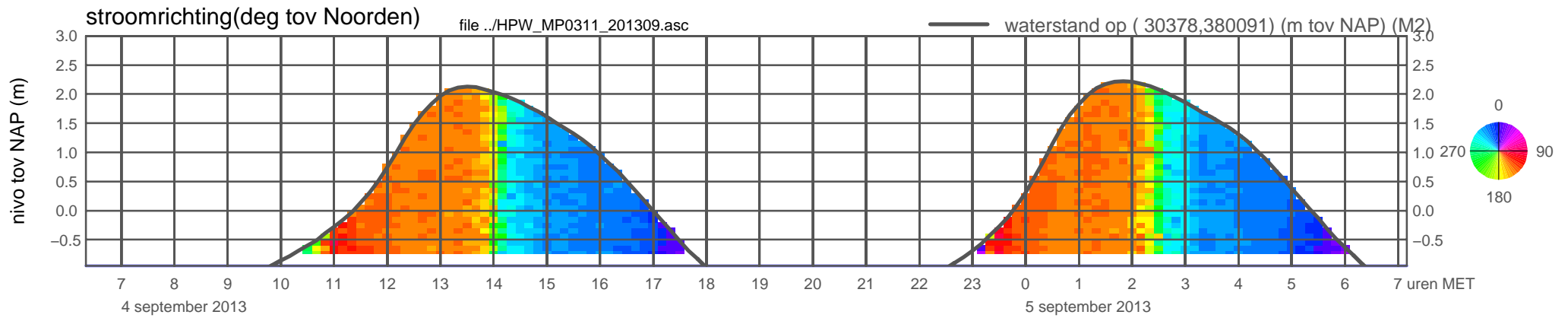
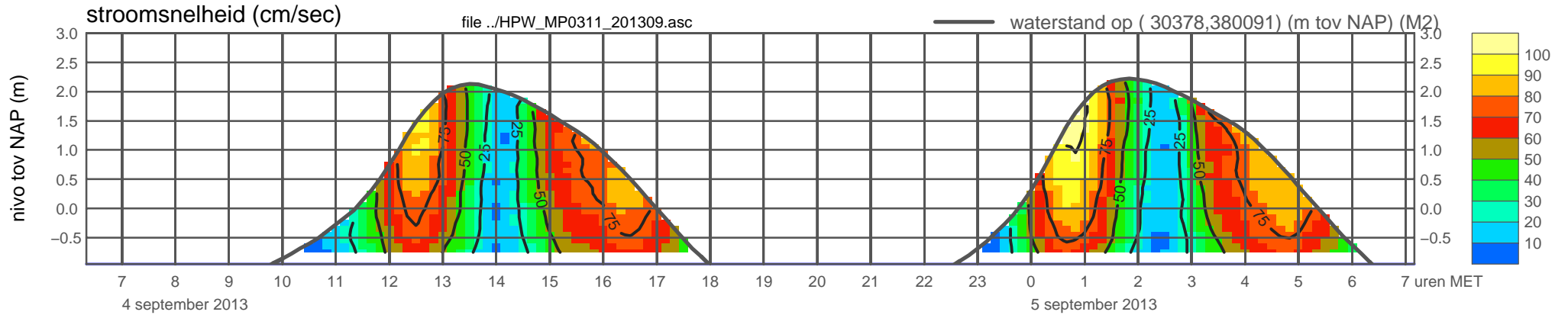
meetpunt HPW_MP0311_201309 (x=030378 , y=380091 , bodem=NAP -0.95 m sensor=NAP -0.85 m)



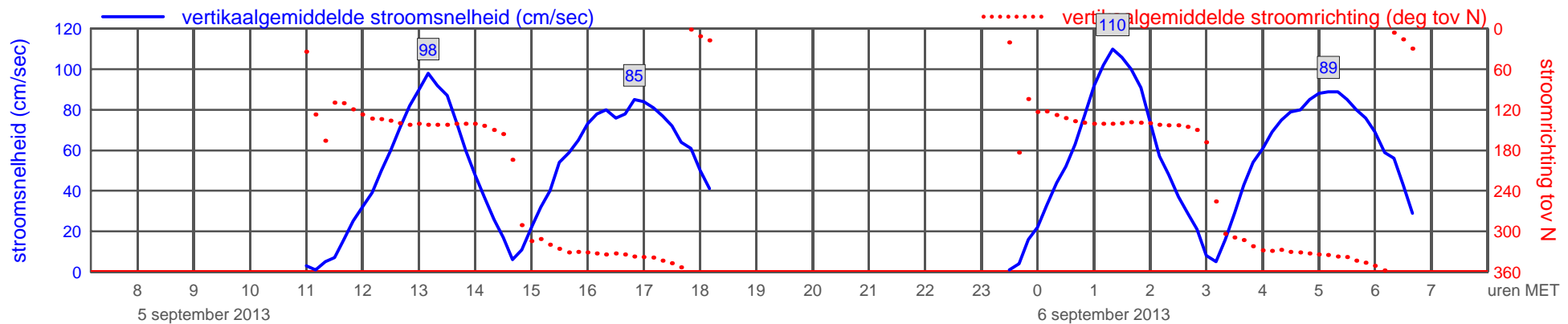
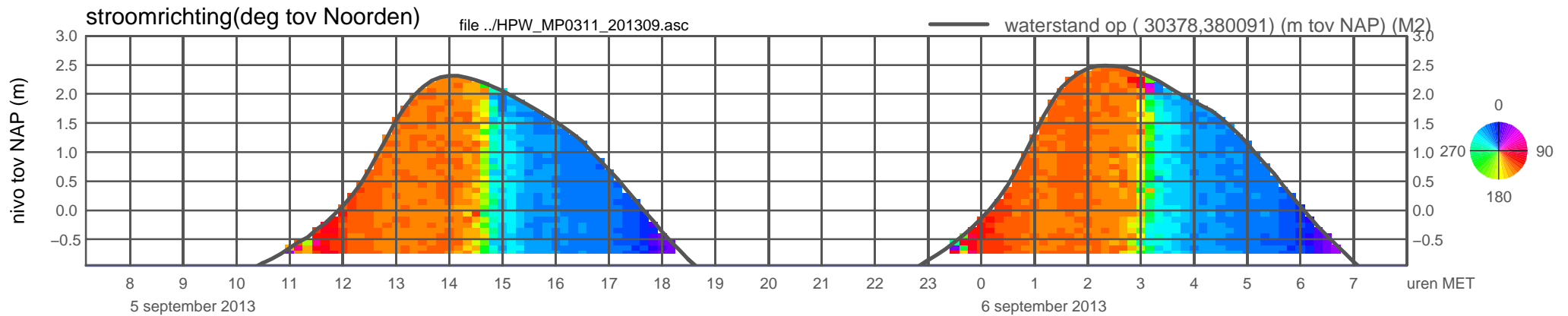
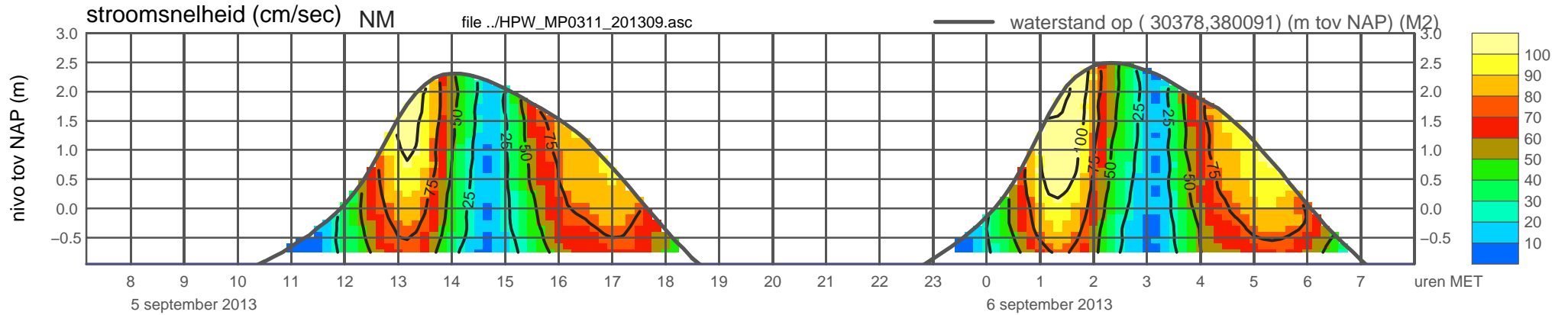
meetpunt HPW_MP0311_201309 (x=030378 , y=380091 , bodem=NAP -0.95 m sensor=NAP -0.85 m)



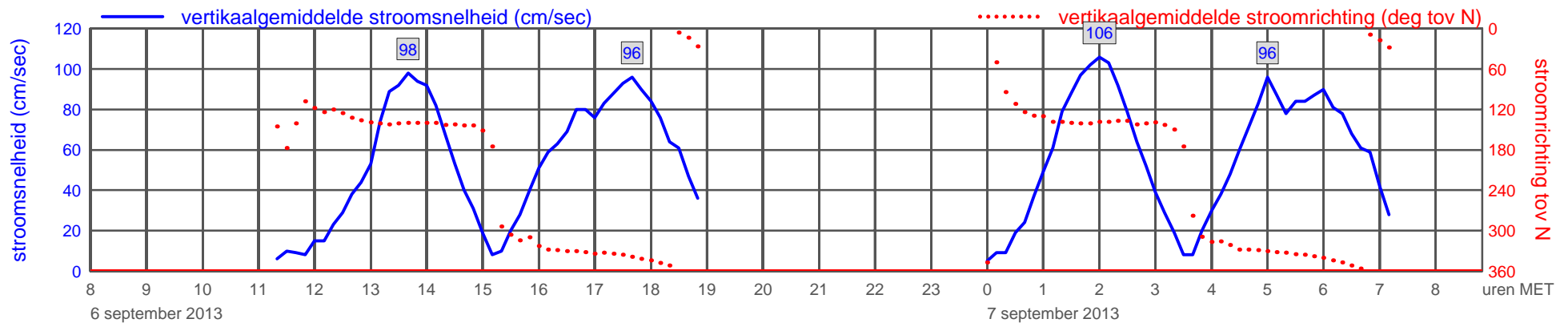
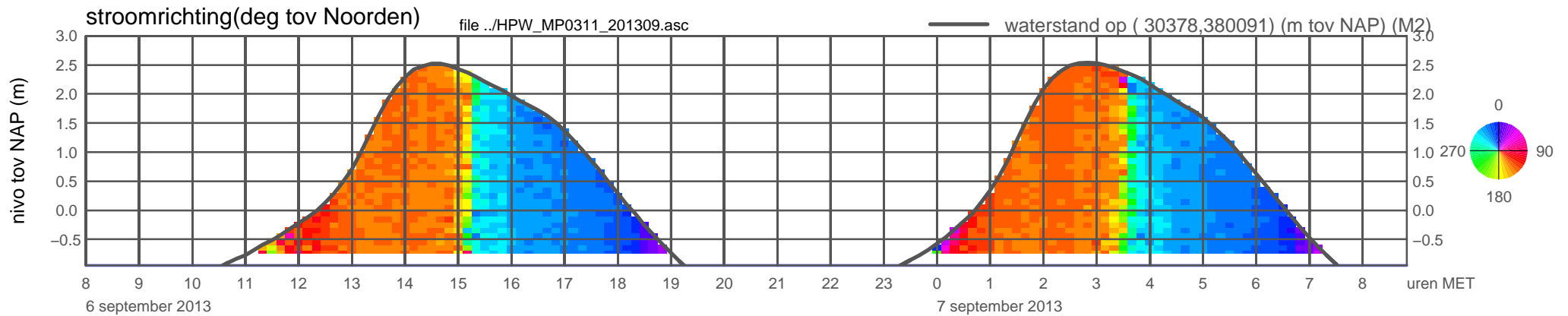
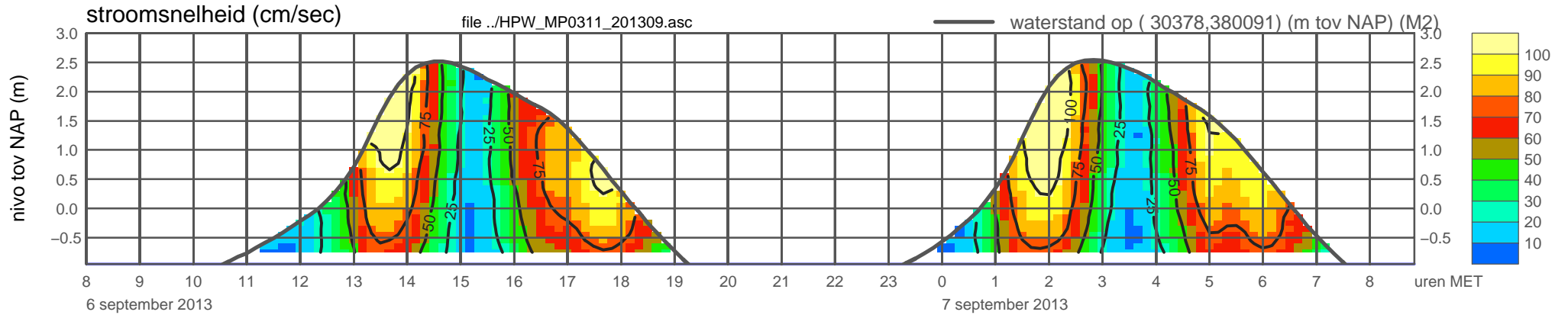
meetpunt HPW_MP0311_201309 (x=030378 , y=380091 ,bodem=NAP -0.95 m sensor=NAP -0.85 m)



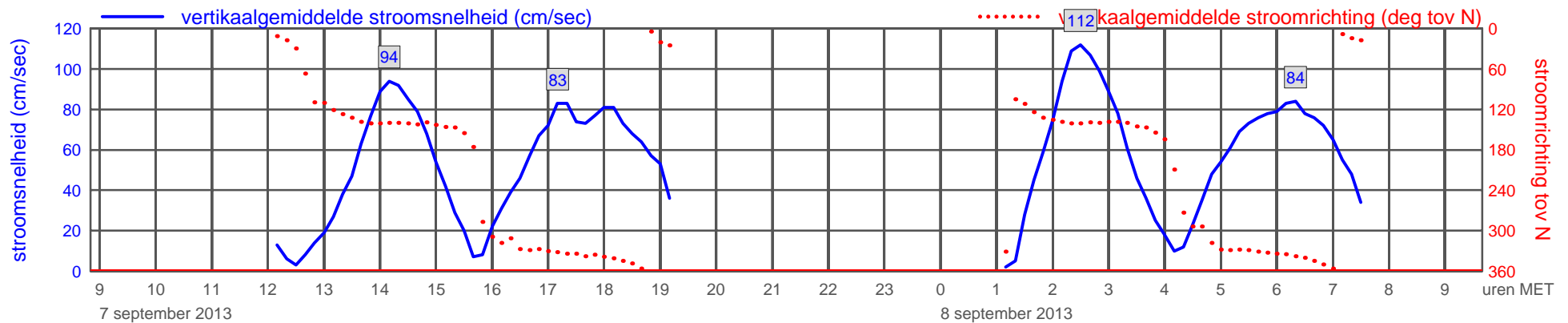
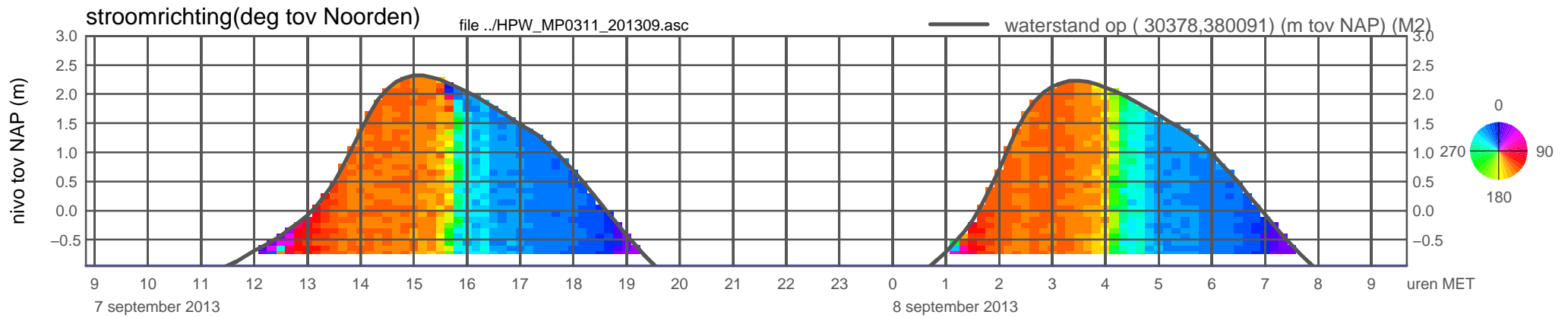
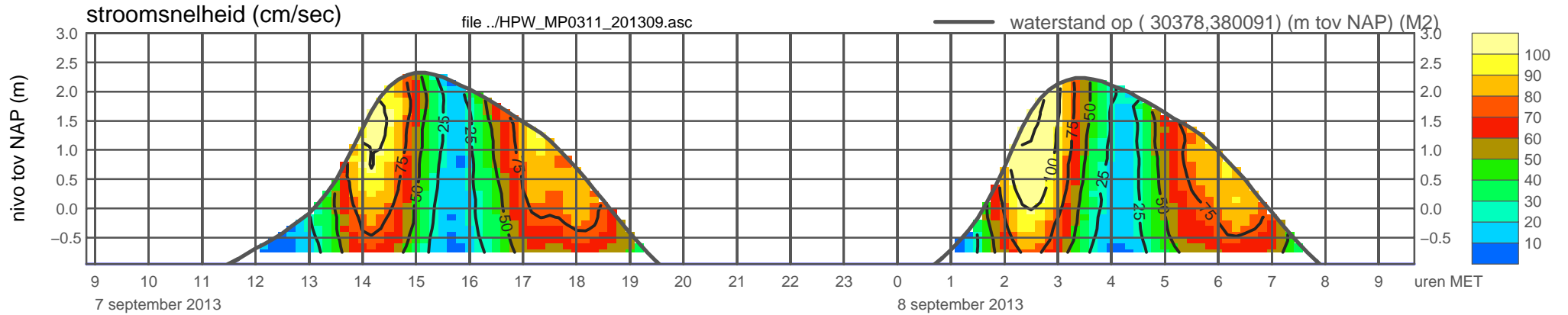
meetpunt HPW_MP0311_201309 (x=030378 , y=380091 , bodem=NAP -0.95 m sensor=NAP -0.85 m)



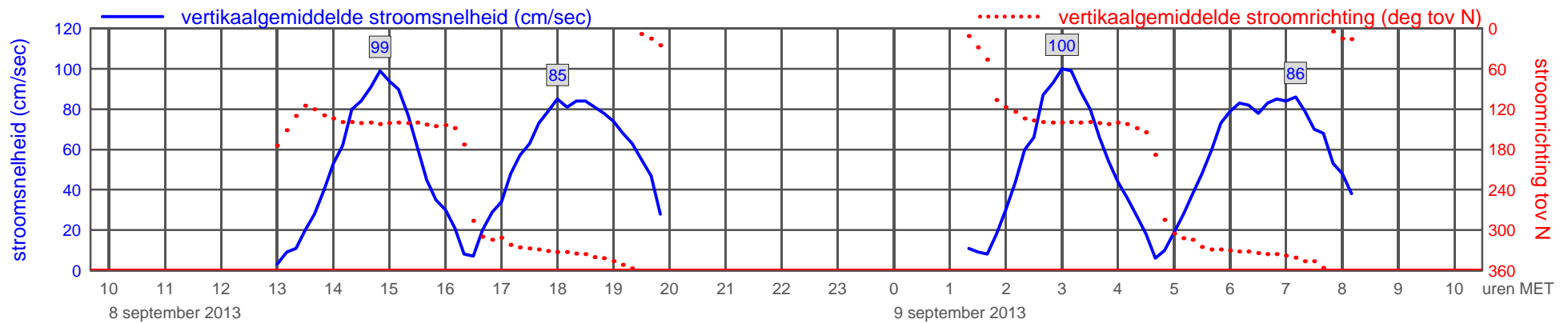
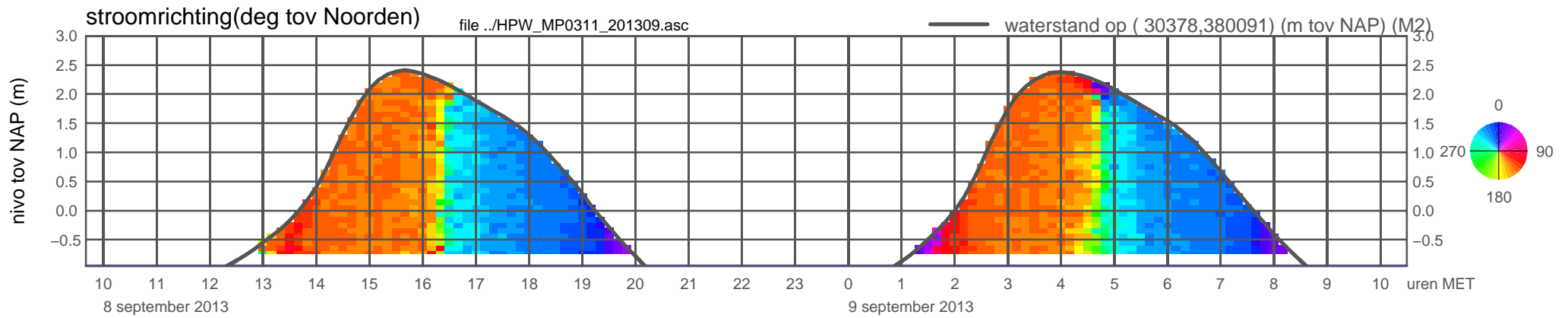
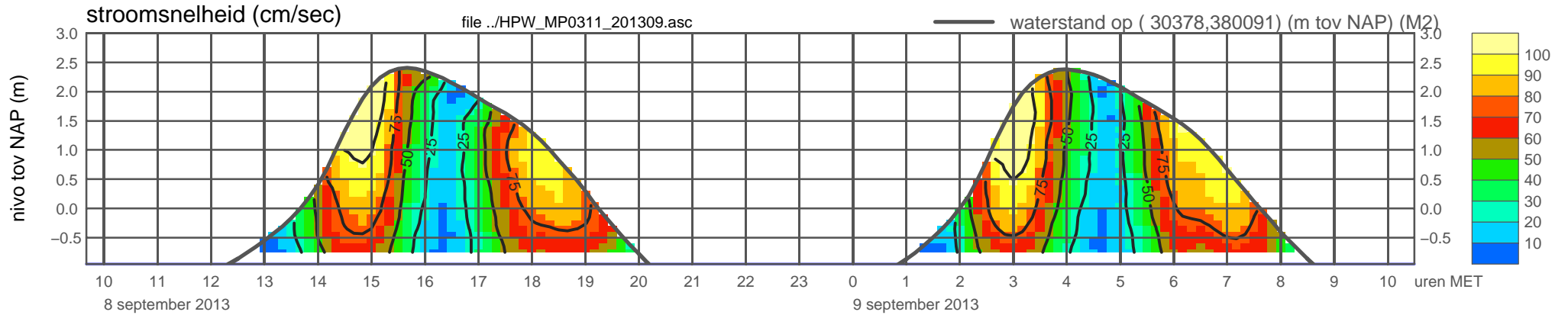
meetpunt HPW_MP0311_201309 (x=030378 , y=380091 , bodem=NAP -0.95 m sensor=NAP -0.85 m)



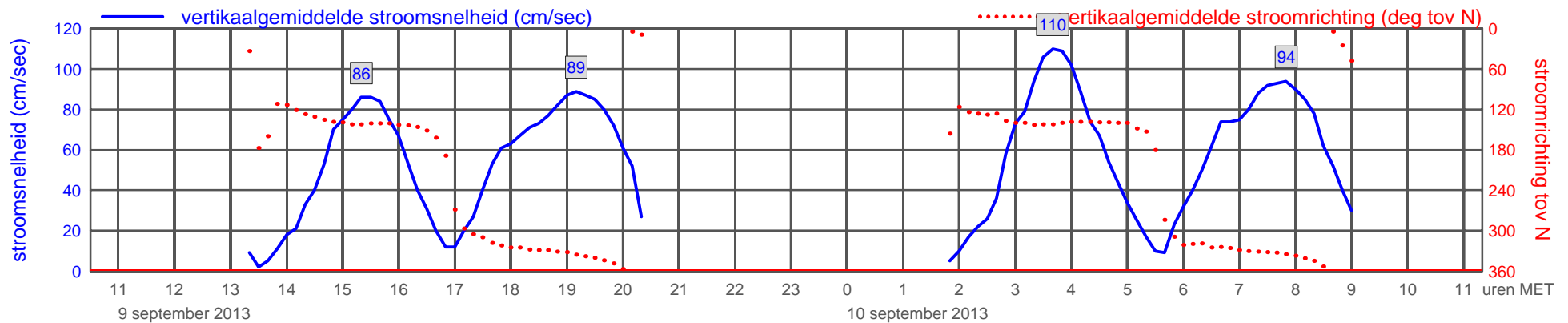
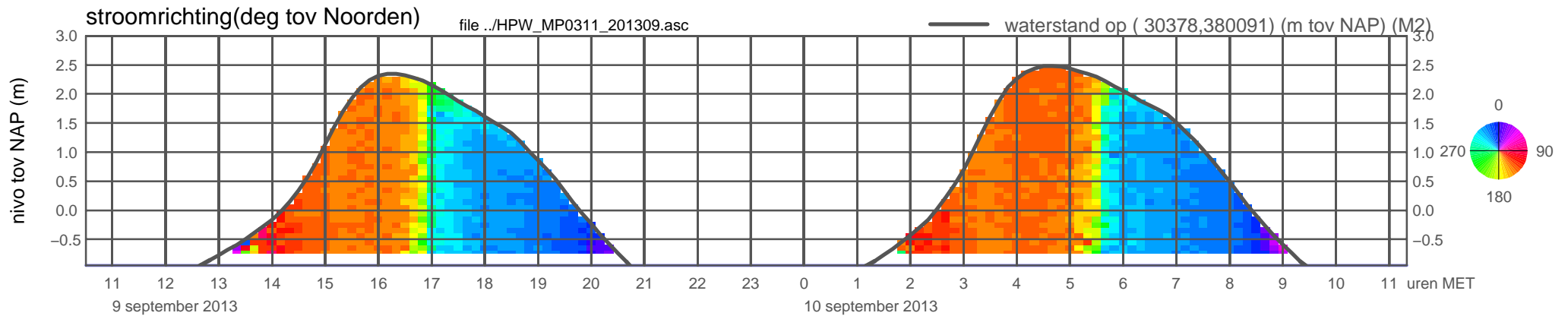
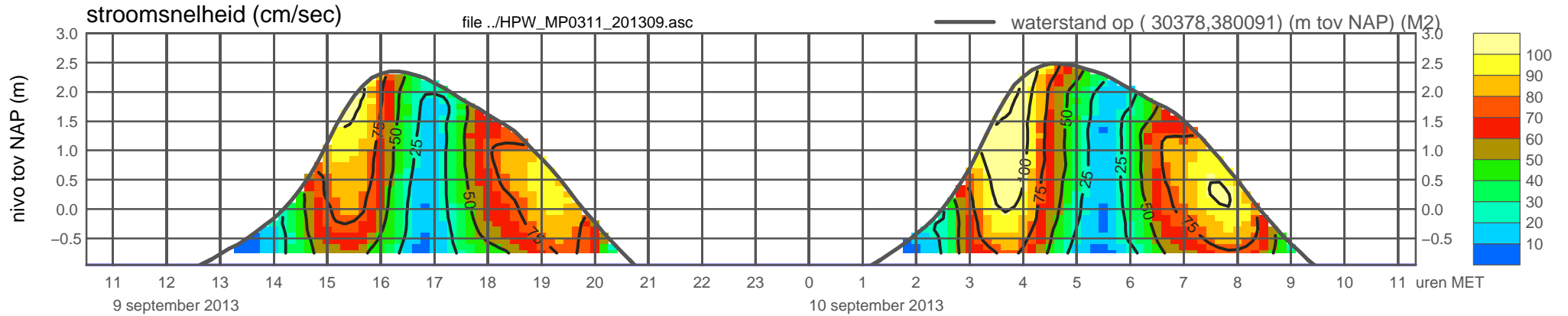
meetpunt HPW_MP0311_201309 (x=030378 , y=380091 , bodem=NAP -0.95 m sensor=NAP -0.85 m)



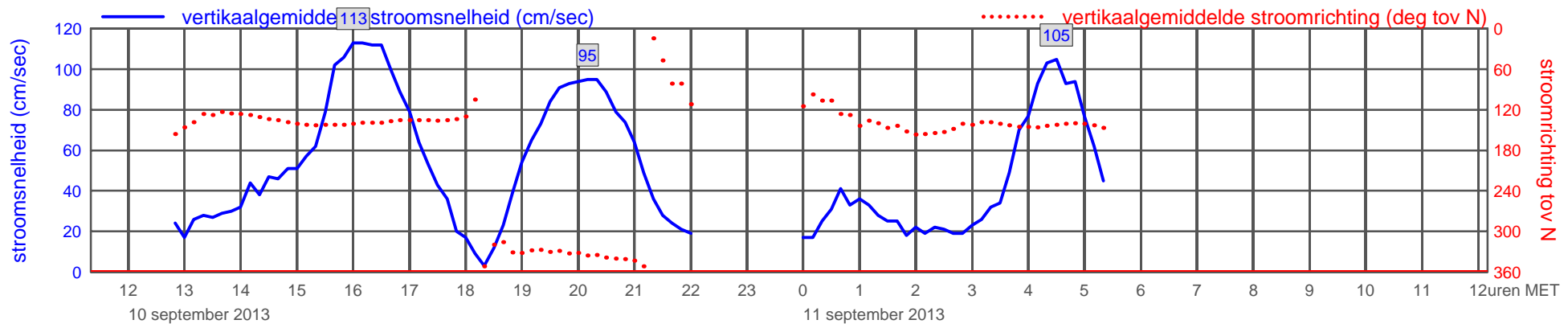
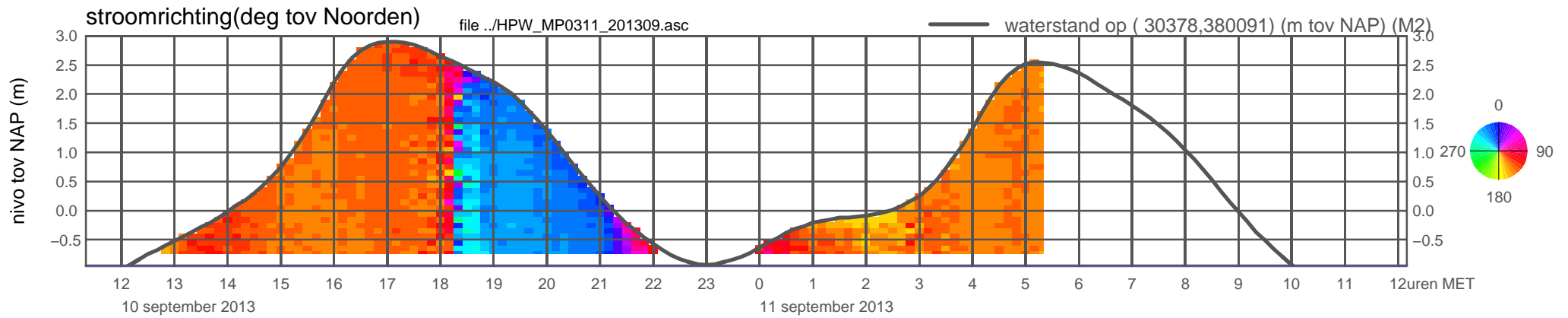
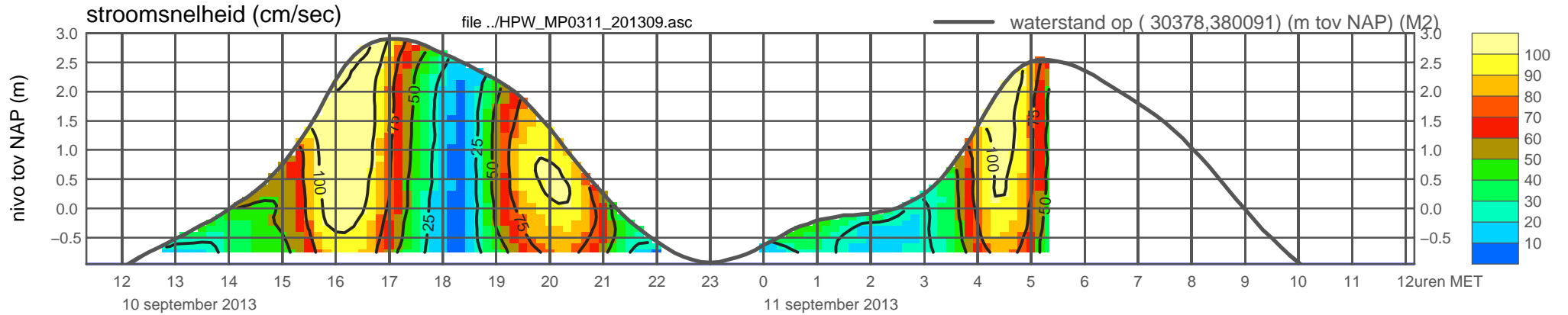
meetpunt HPW_MP0311_201309 (x=030378 , y=380091 , bodem=NAP -0.95 m sensor=NAP -0.85 m)



meetpunt HPW_MP0311_201309 (x=030378 , y=380091 , bodem=NAP -0.95 m sensor=NAP -0.85 m)



meetpunt HPW_MP0311_201309 (x=030378 , y=380091 , bodem=NAP -0.95 m sensor=NAP -0.85 m)



meetpunt HPW_MP0311_201309 (x=030378 , y=380091 , bodem=NAP -0.95 m sensor=NAP -0.85 m)

