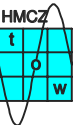
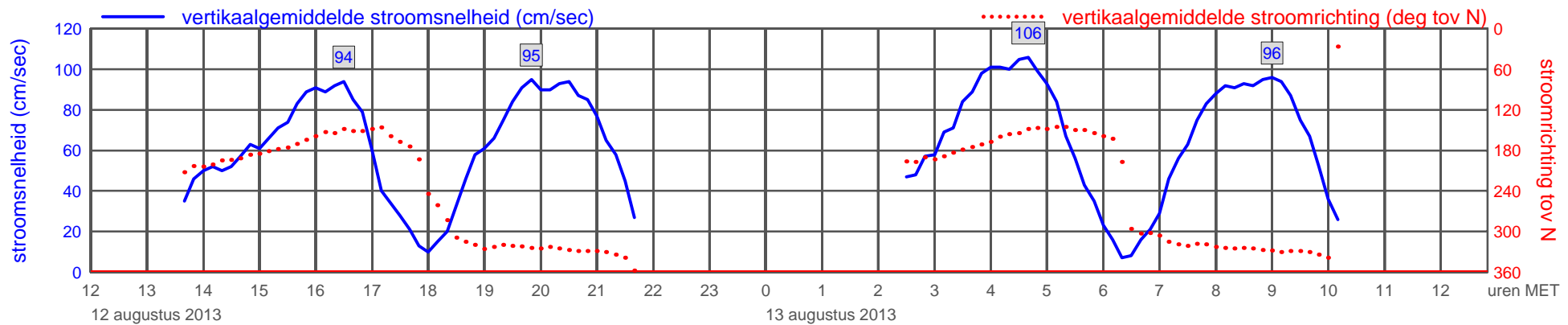
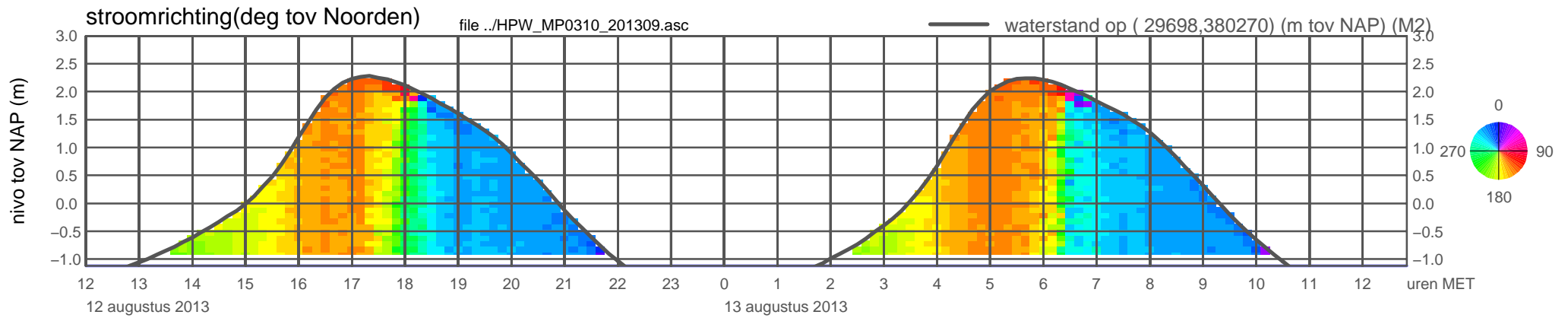
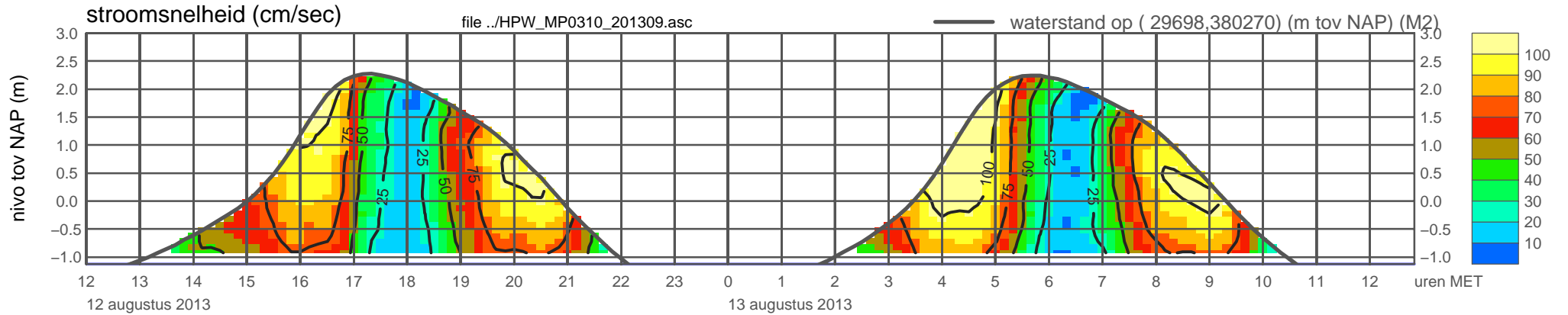
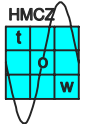
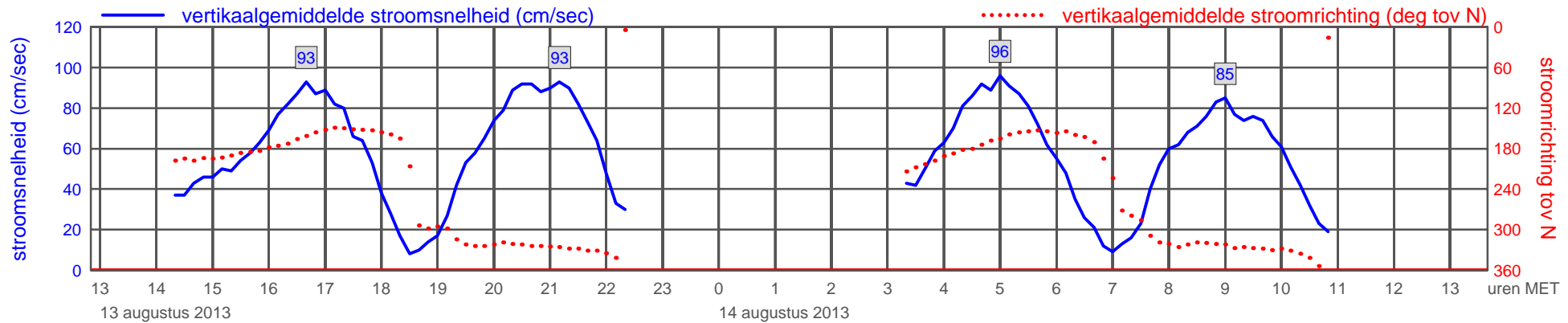
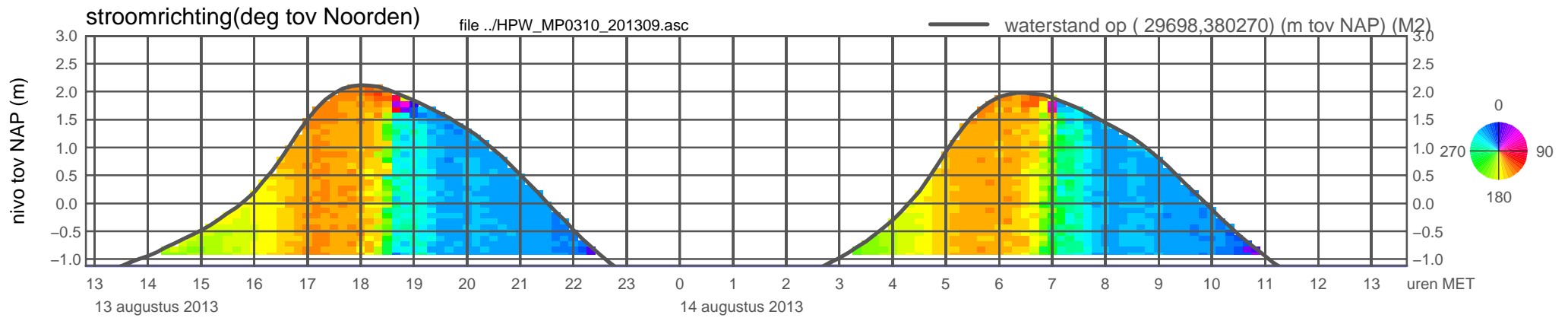
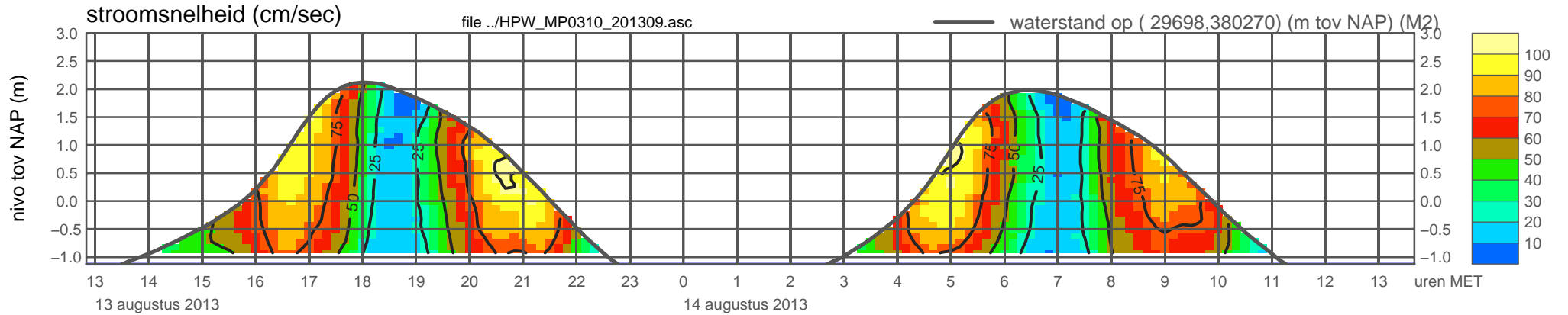


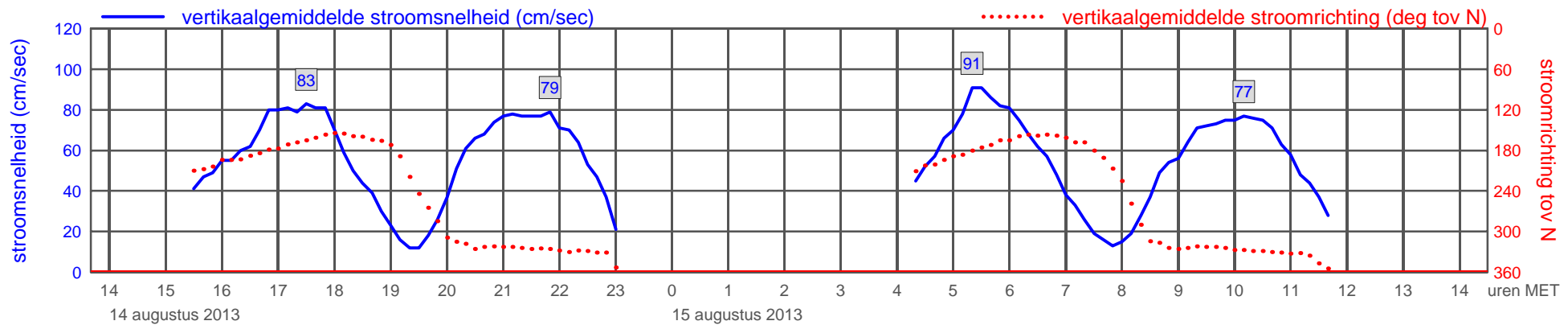
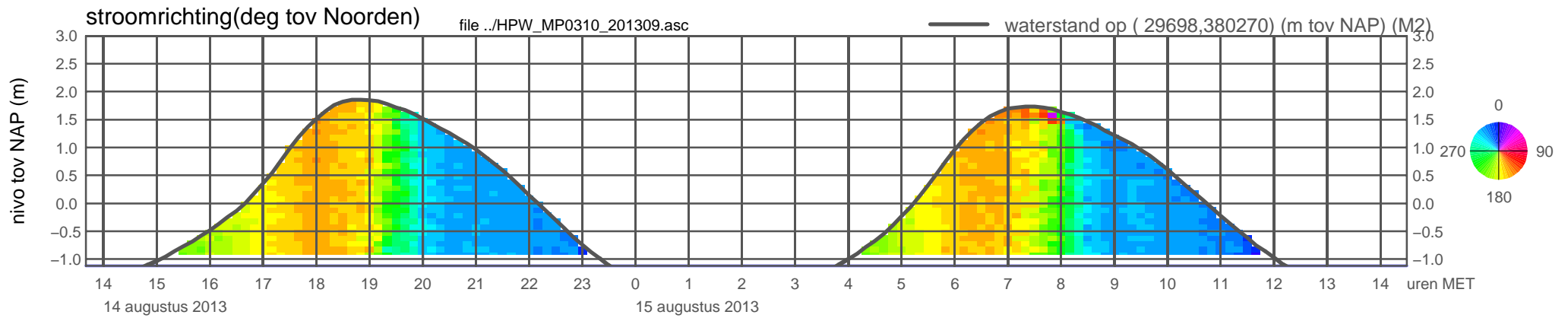
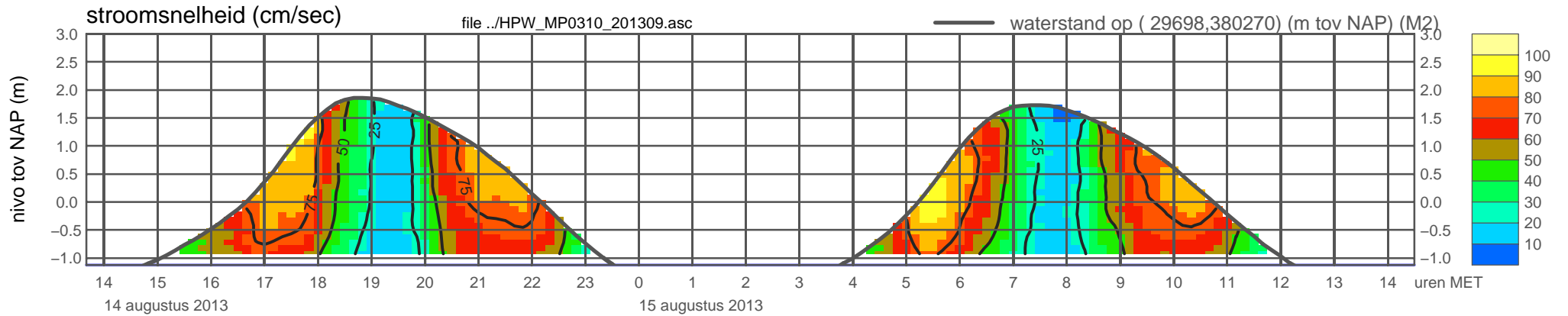
meetpunt HPW_MP0310_201309 (x=029698 , y=380270 , bodem=NAP -1.12 m sensor=NAP -1.02 m)



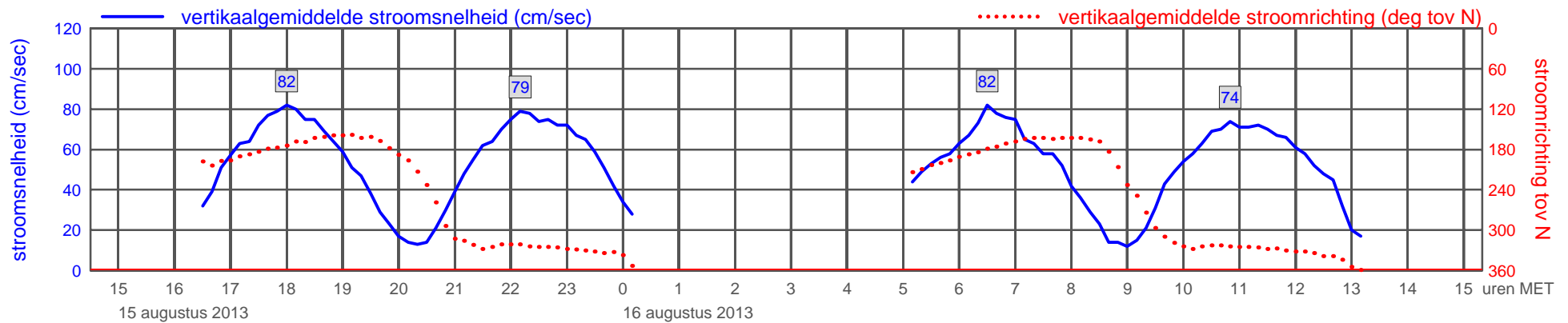
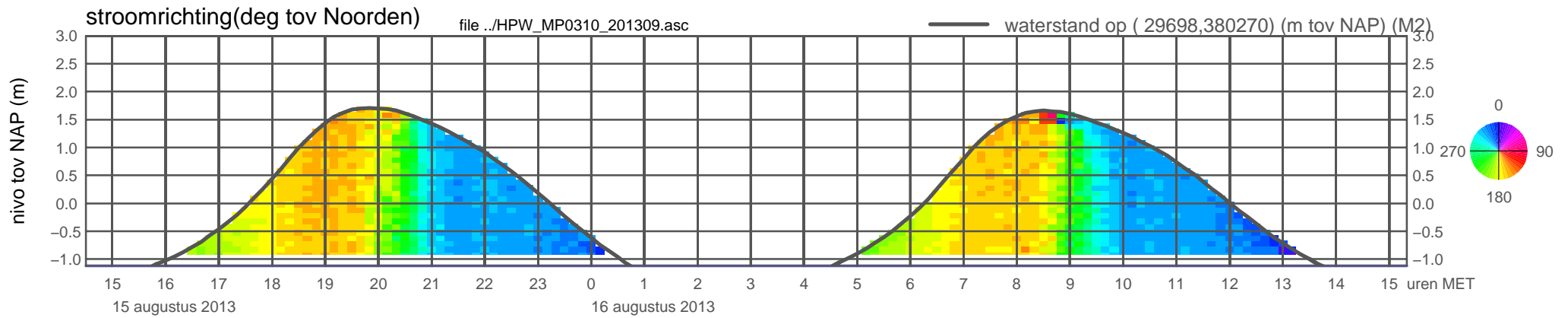
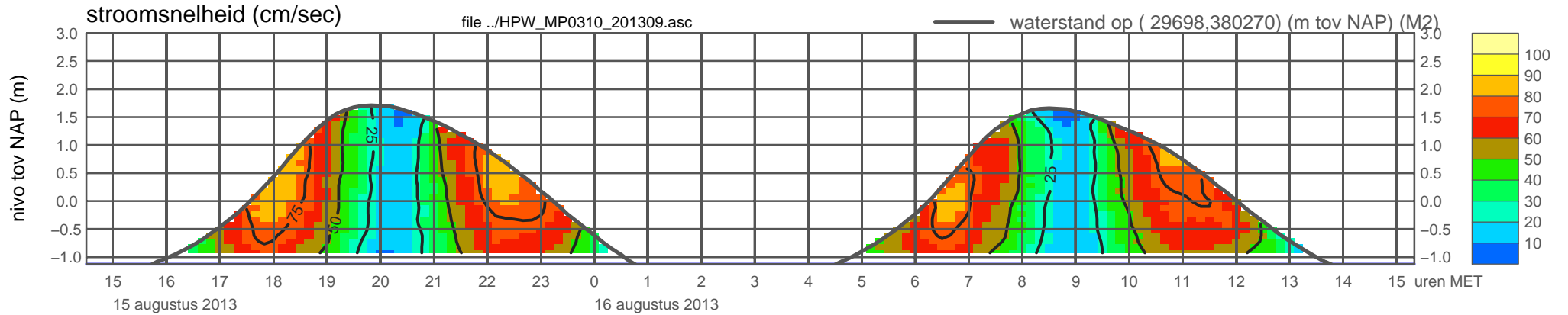
meetpunt HPW_MP0310_201309 (x=029698 , y=380270 , bodem=NAP -1.12 m sensor=NAP -1.02 m)



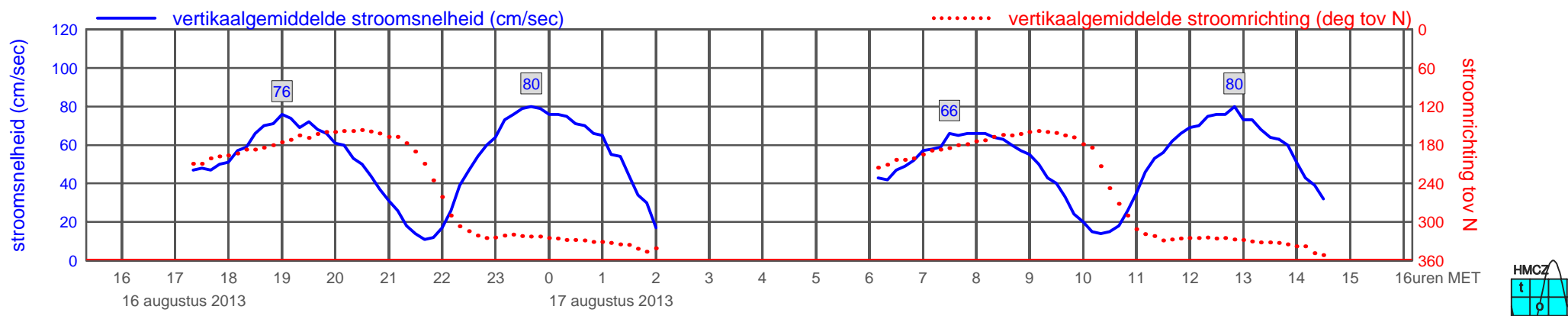
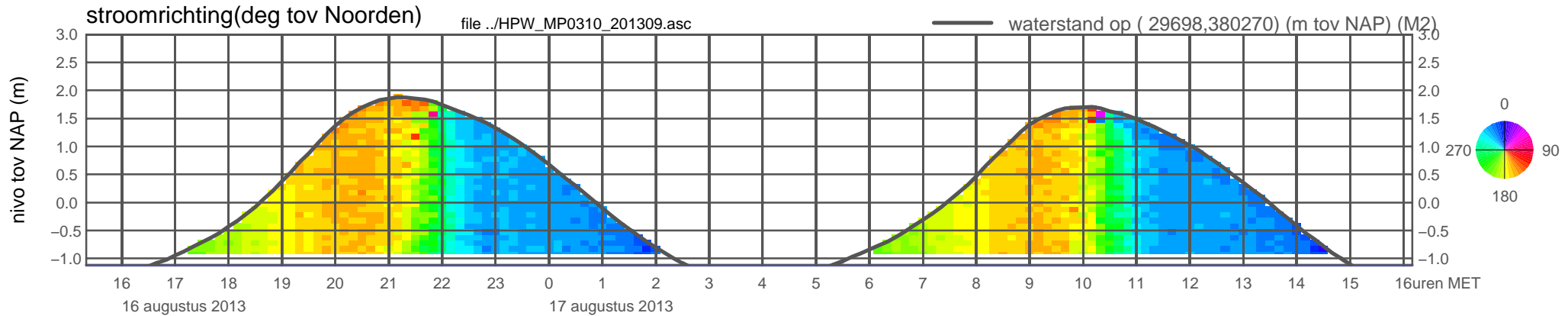
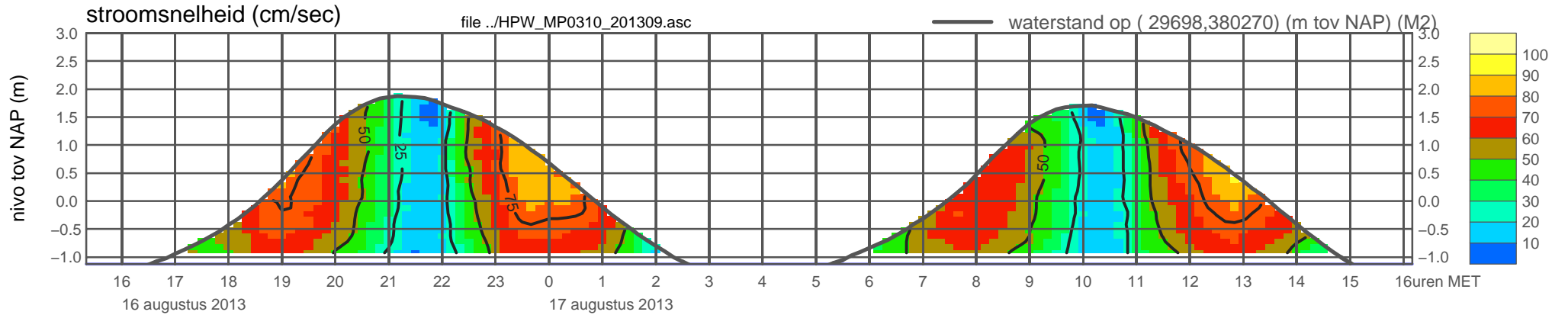
meetpunt HPW_MP0310_201309 (x=029698 , y=380270 , bodem=NAP -1.12 m sensor=NAP -1.02 m)



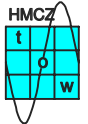
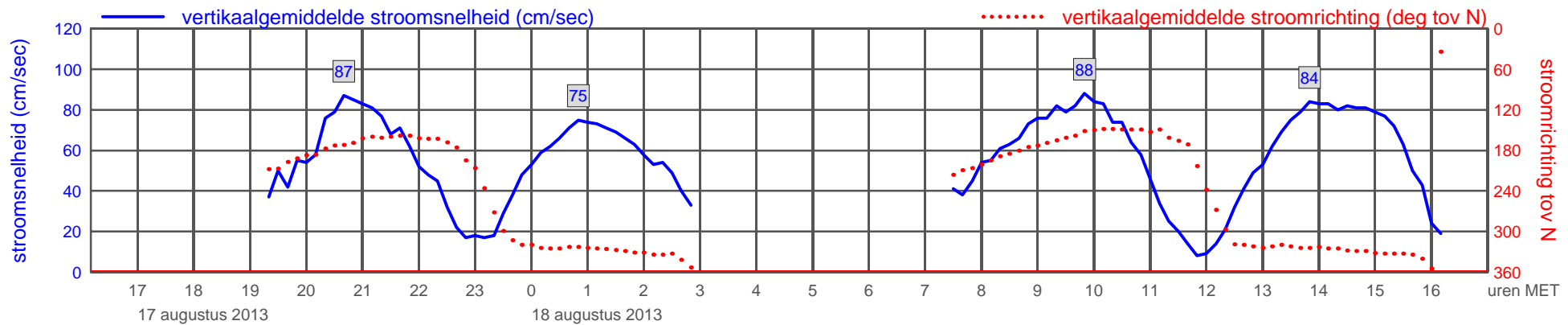
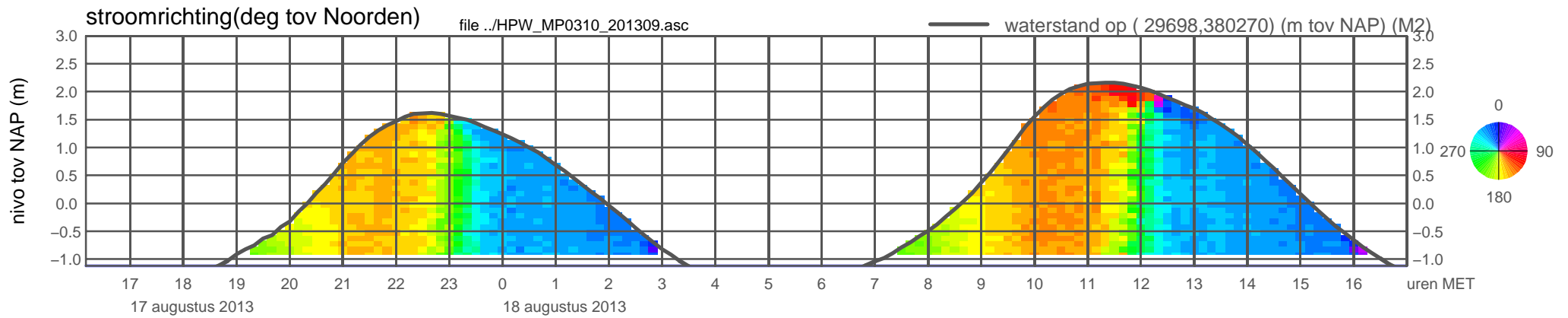
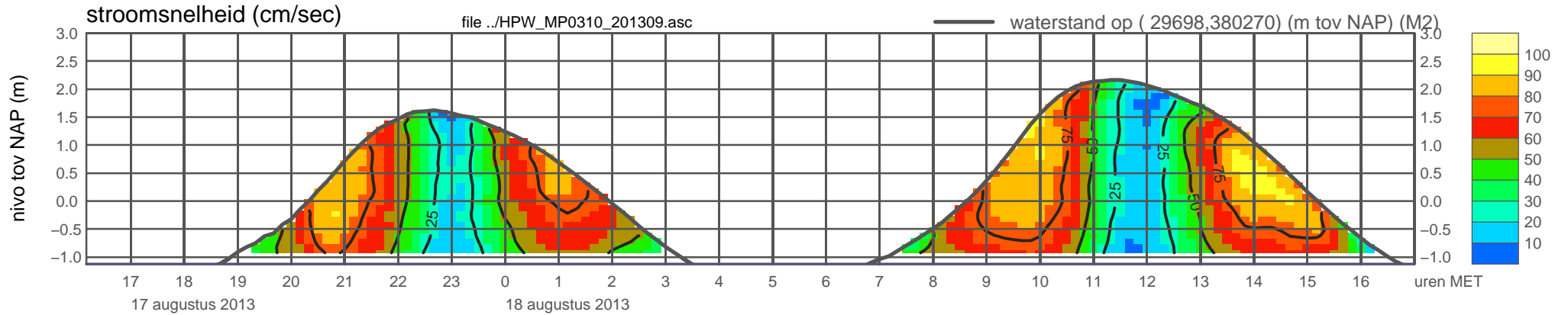
meetpunt HPW_MP0310_201309 (x=029698 , y=380270 , bodem=NAP -1.12 m sensor=NAP -1.02 m)



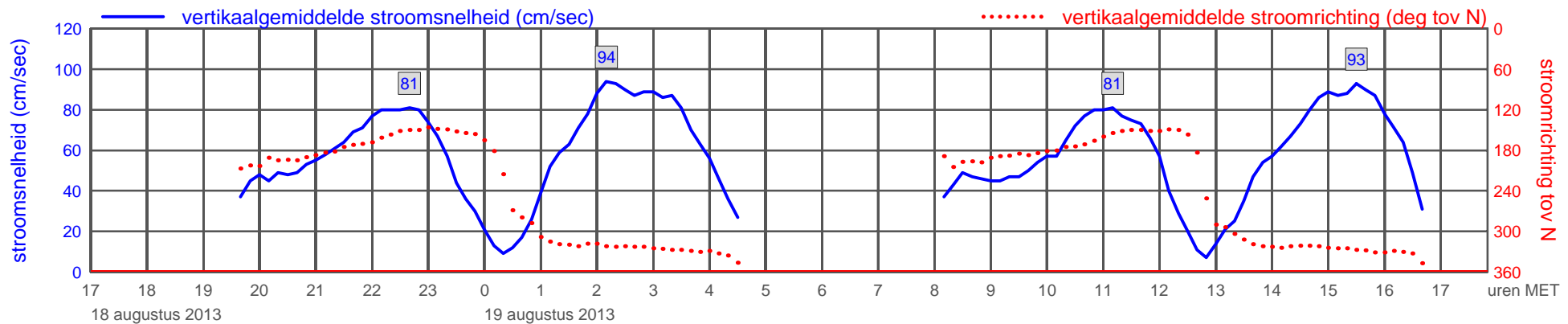
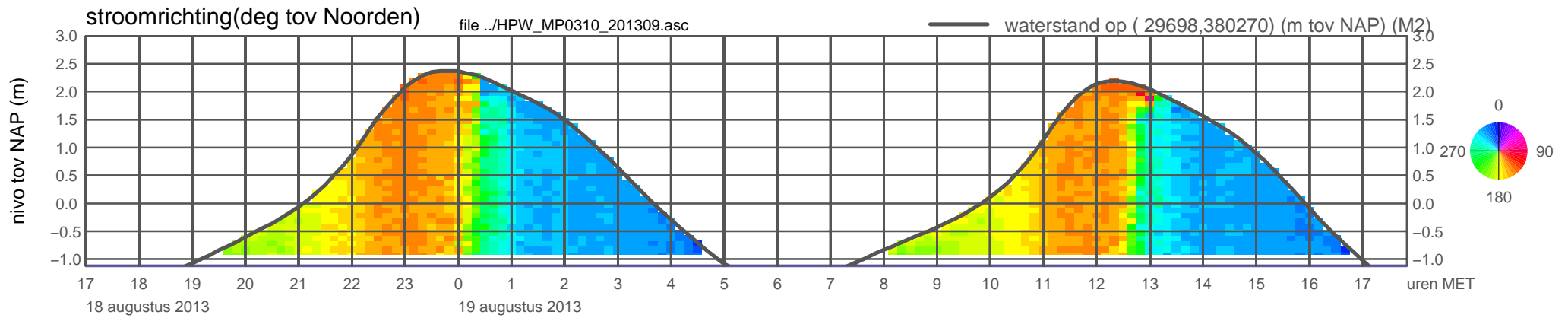
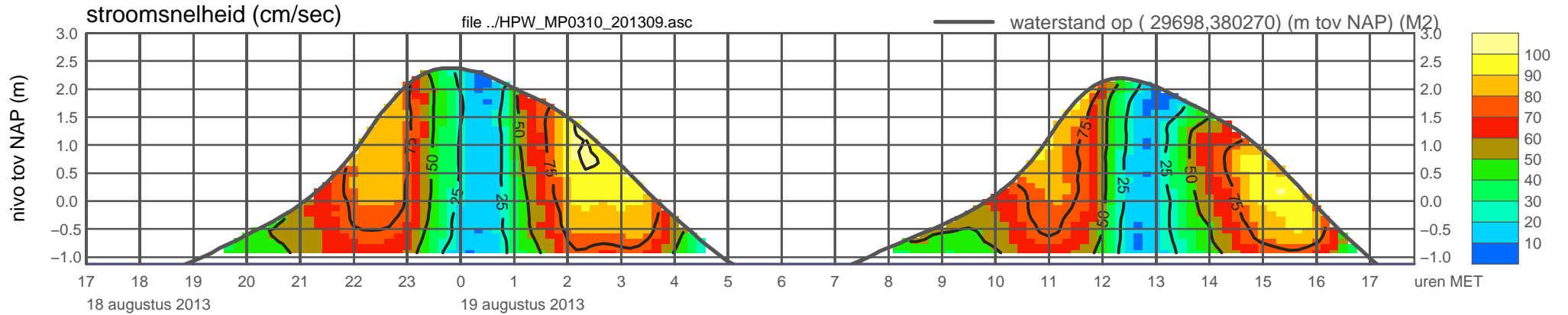
meetpunt HPW_MP0310_201309 (x=029698 , y=380270 , bodem=NAP -1.12 m sensor=NAP -1.02 m)



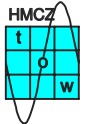
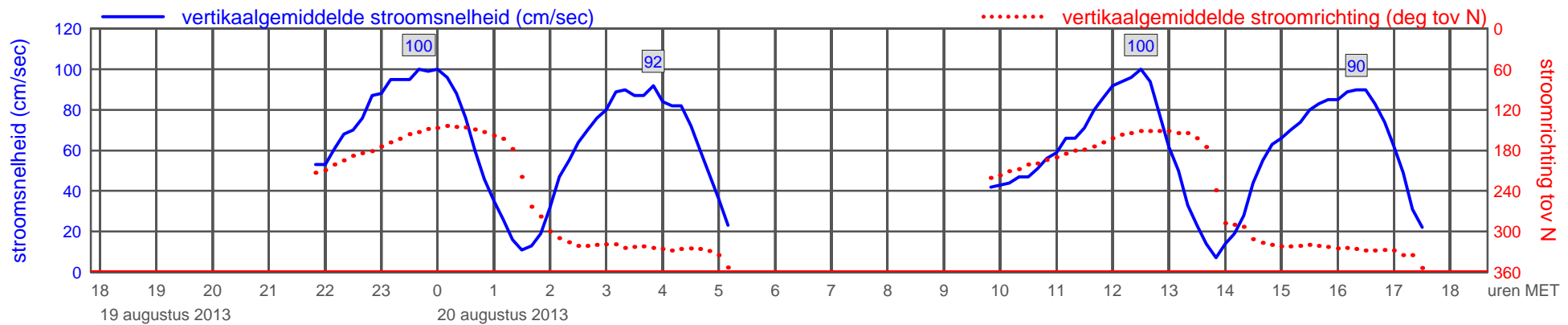
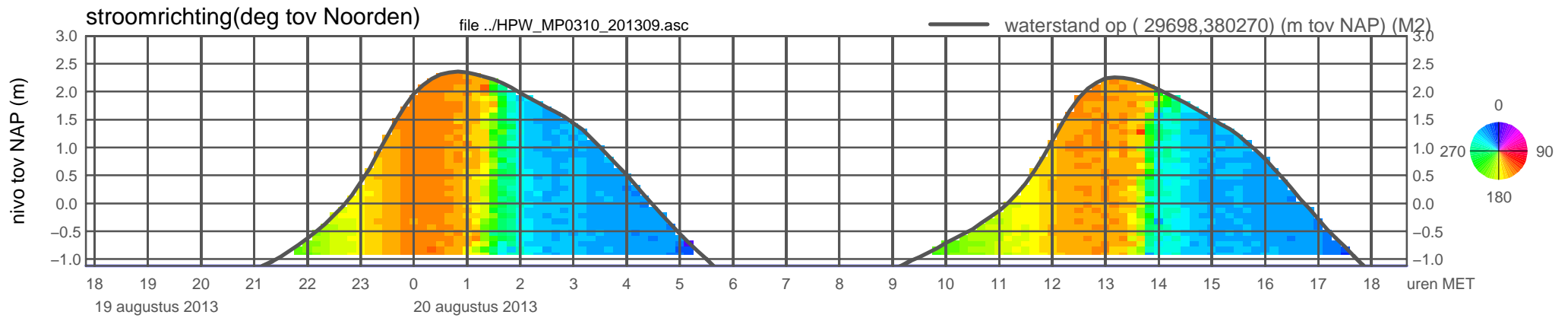
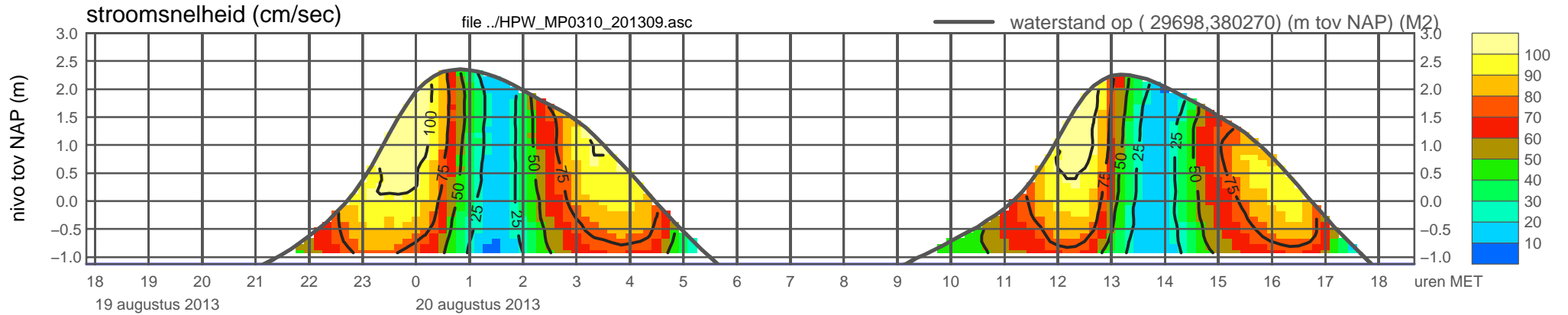
meetpunt HPW_MP0310_201309 (x=029698 , y=380270 , bodem=NAP -1.12 m sensor=NAP -1.02 m)



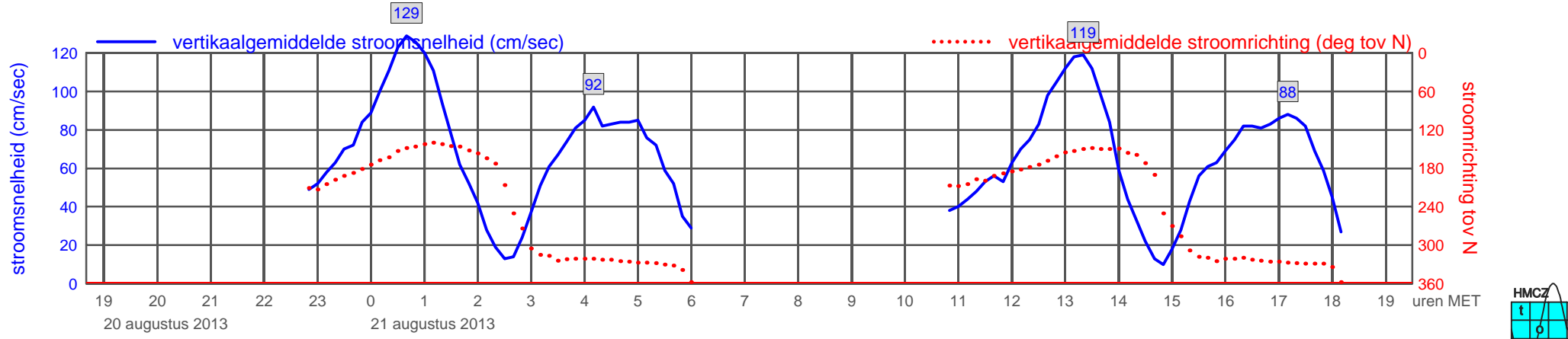
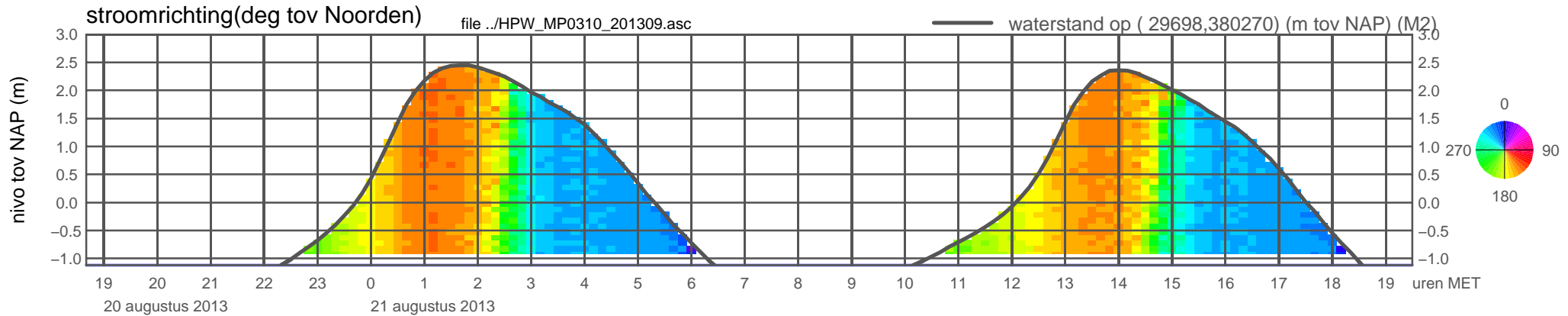
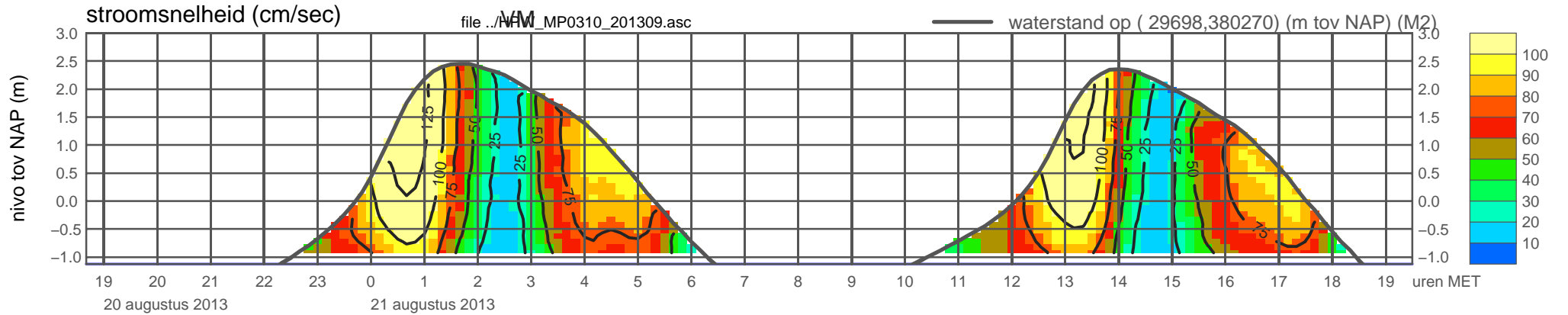
meetpunt HPW_MP0310_201309 (x=029698 , y=380270 , bodem=NAP -1.12 m sensor=NAP -1.02 m)



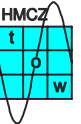
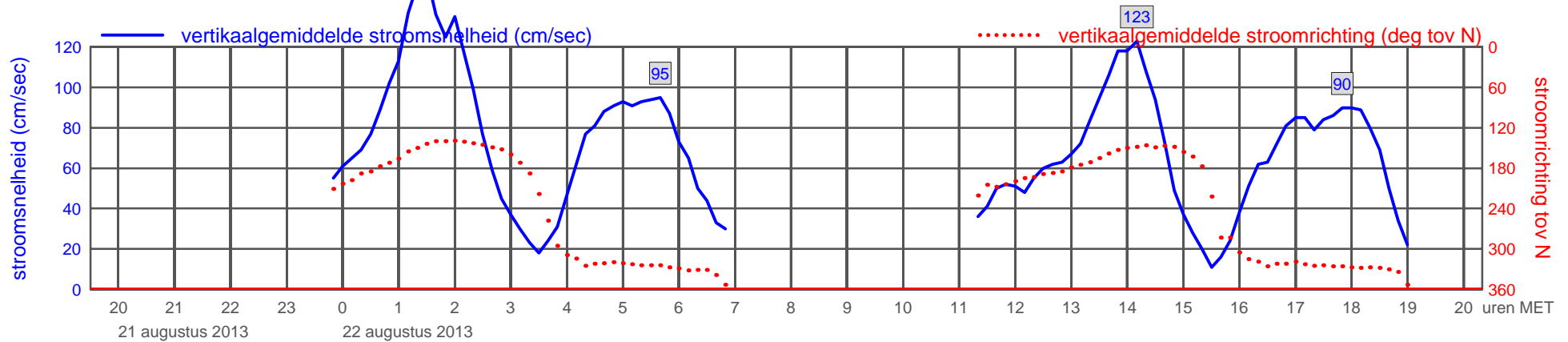
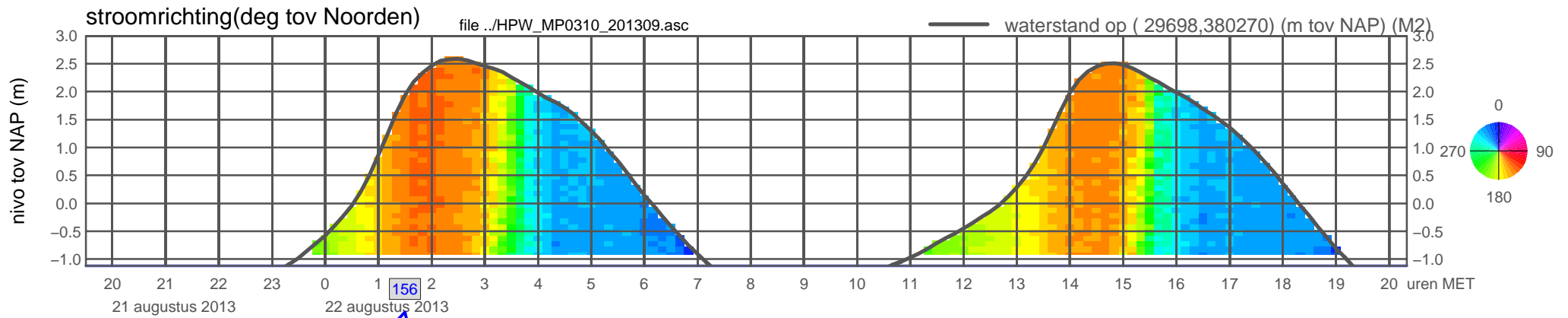
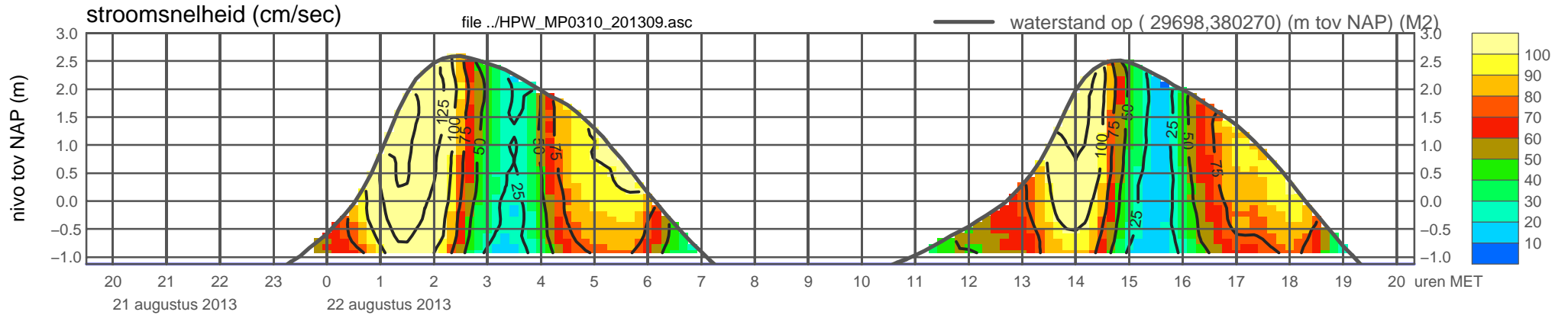
meetpunt HPW_MP0310_201309 (x=029698 , y=380270 , bodem=NAP -1.12 m sensor=NAP -1.02 m)



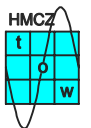
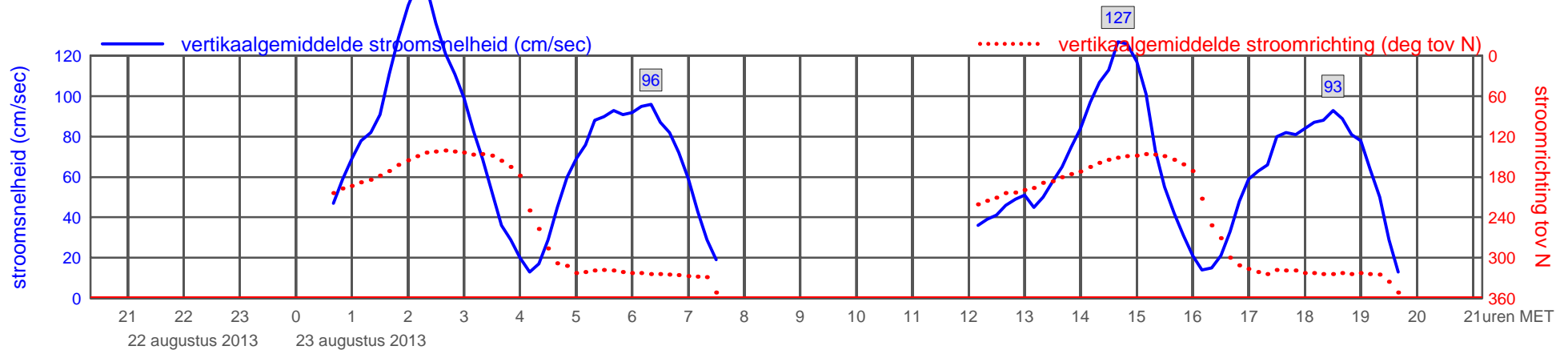
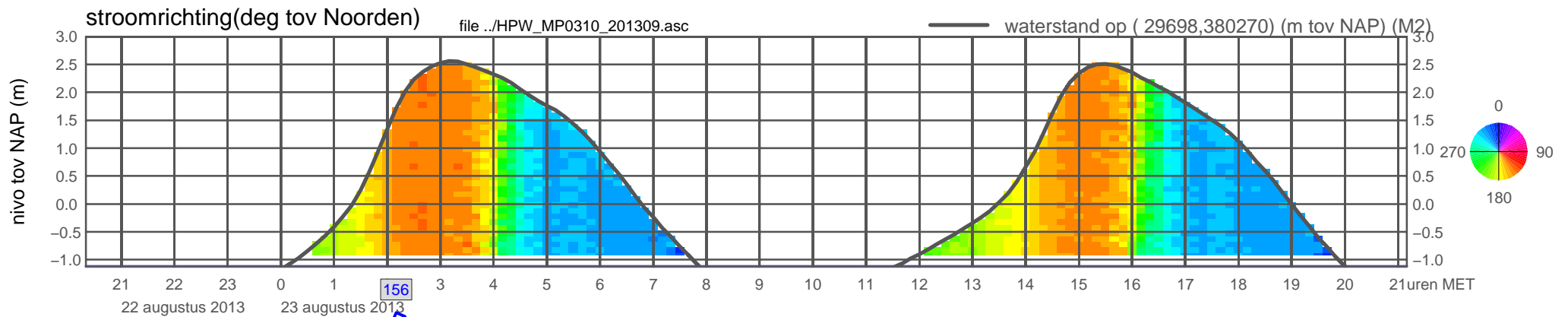
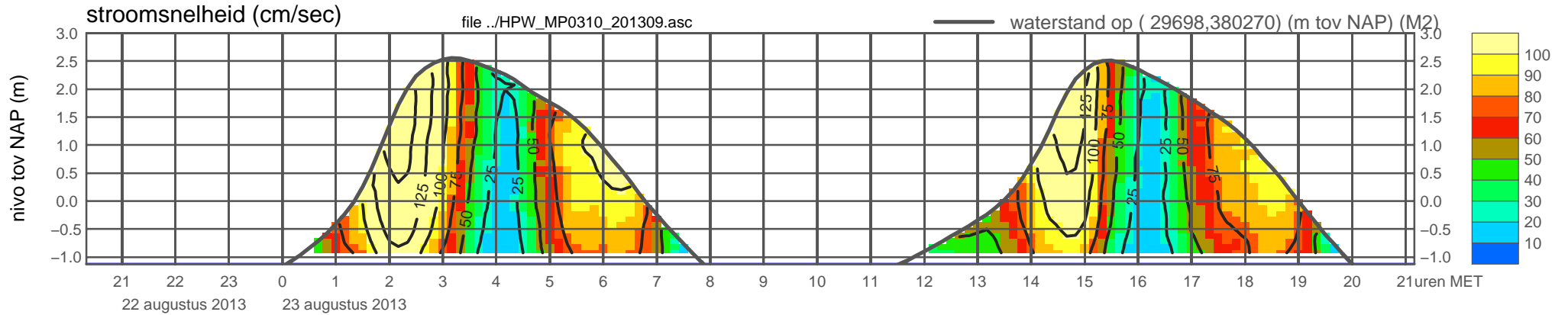
meetpunt HPW_MP0310_201309 (x=029698 , y=380270 , bodem=NAP -1.12 m sensor=NAP -1.02 m)



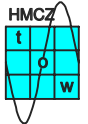
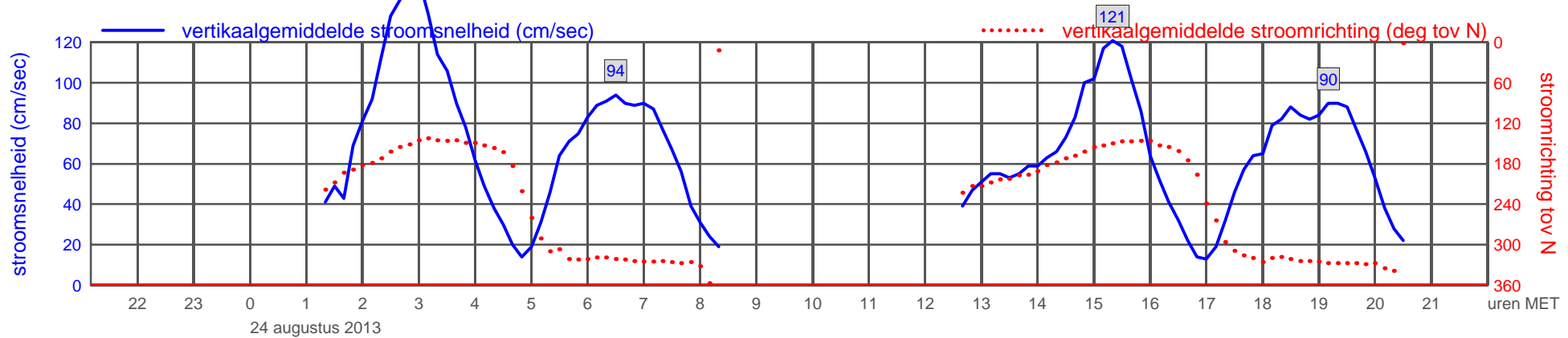
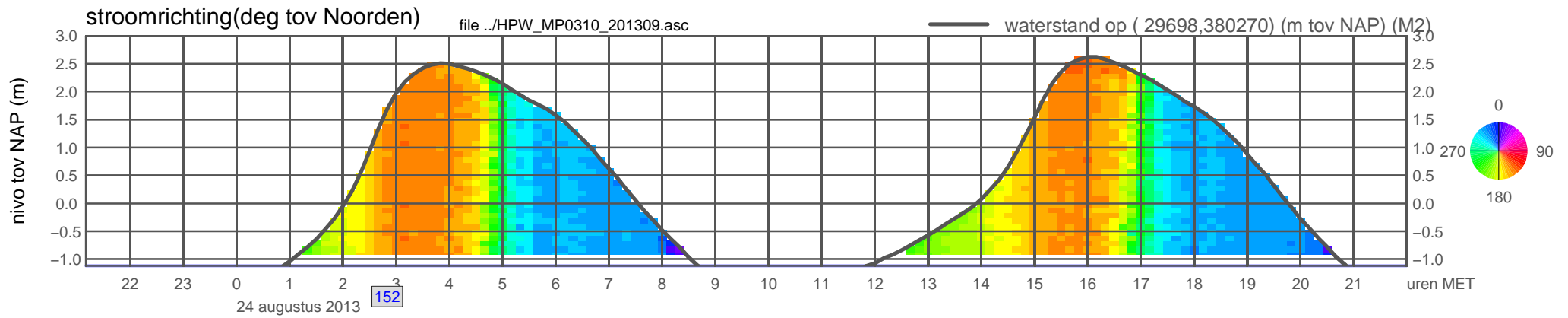
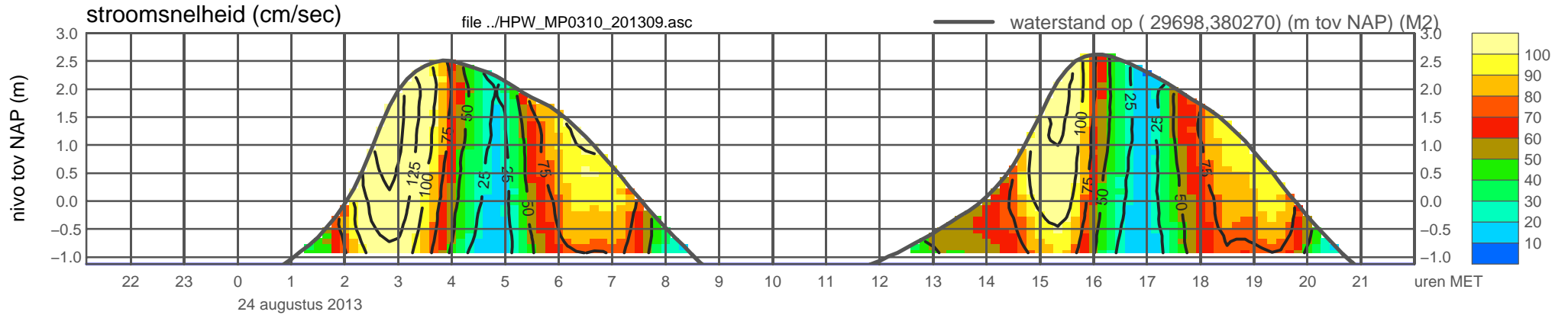
meetpunt HPW_MP0310_201309 (x=029698 , y=380270 , bodem=NAP -1.12 m sensor=NAP -1.02 m)



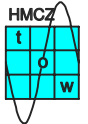
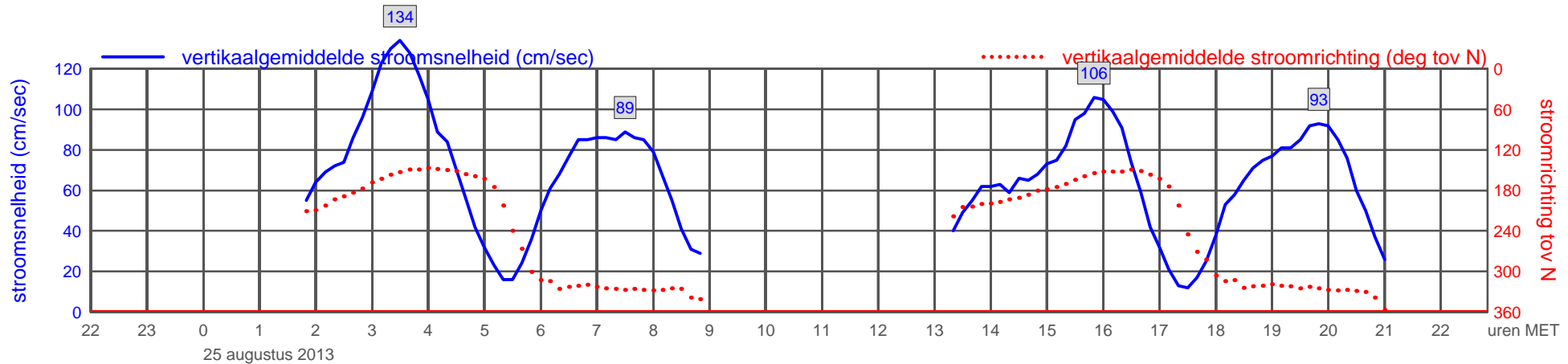
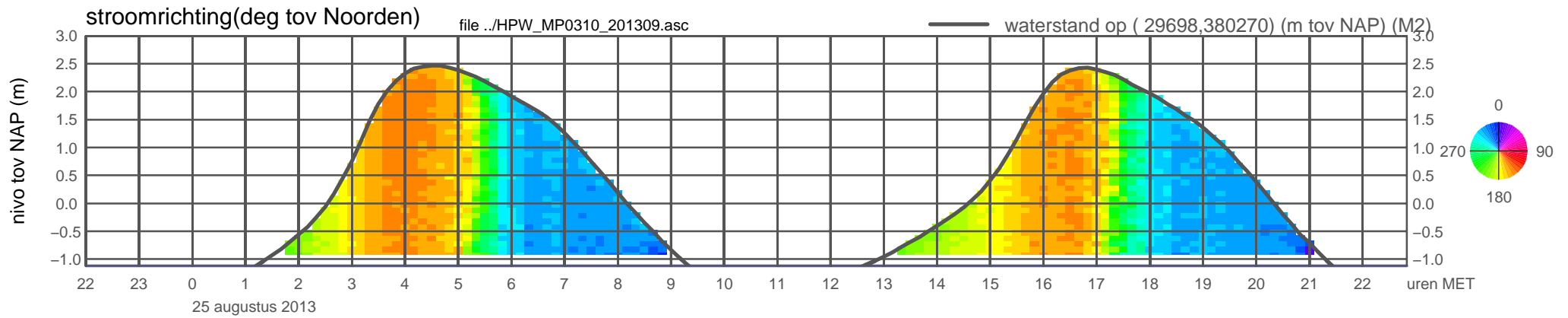
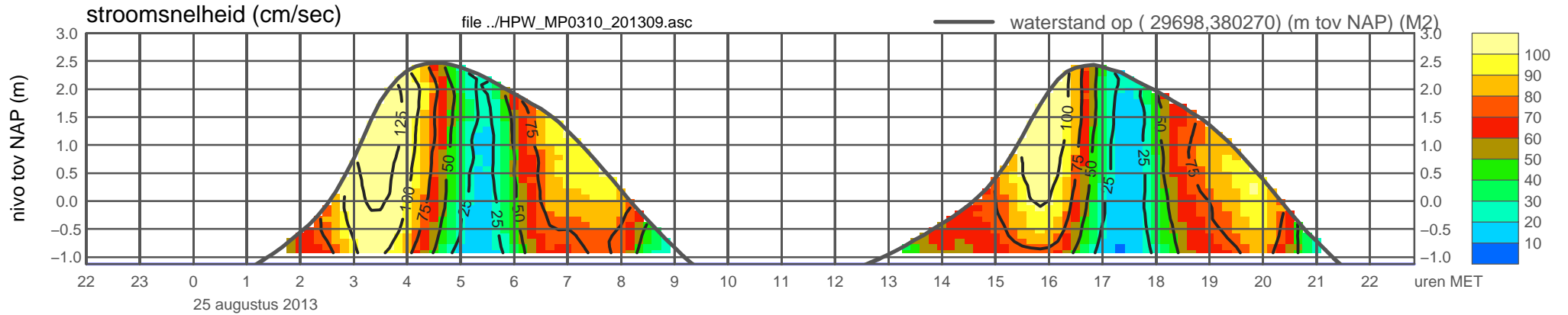
meetpunt HPW_MP0310_201309 (x=029698 , y=380270 , bodem=NAP -1.12 m sensor=NAP -1.02 m)



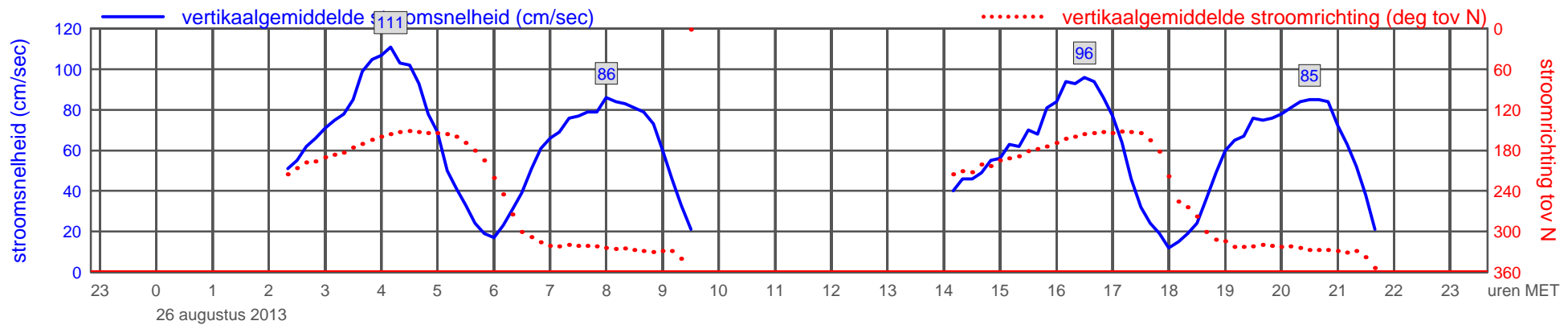
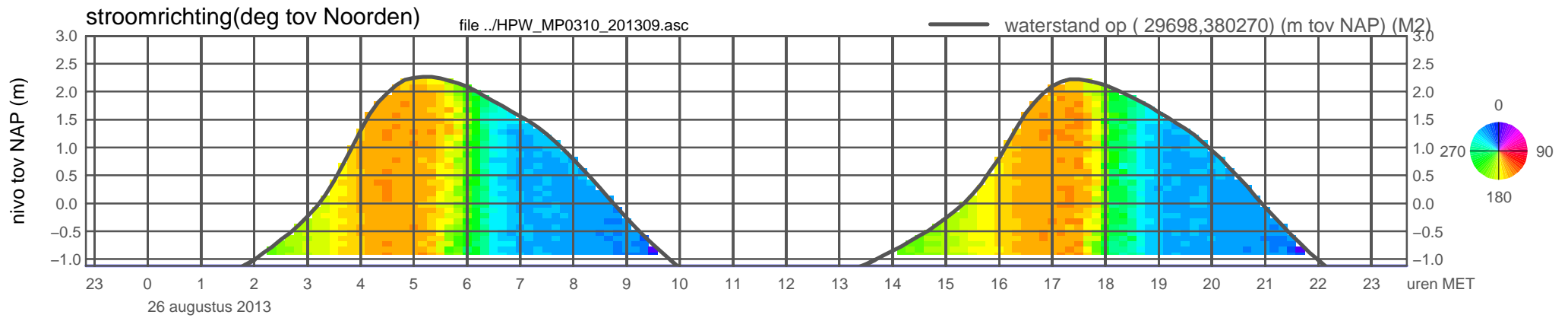
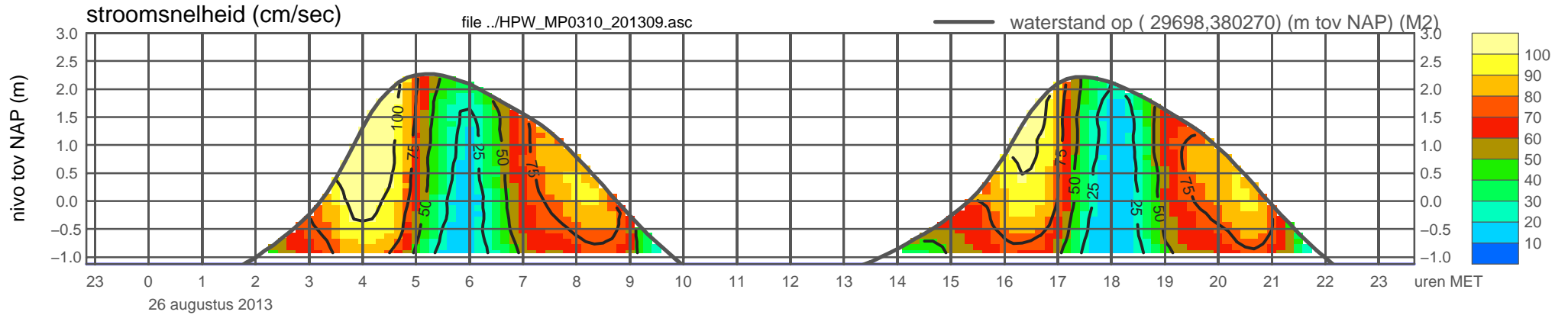
meetpunt HPW_MP0310_201309 (x=029698 , y=380270 , bodem=NAP -1.12 m sensor=NAP -1.02 m)



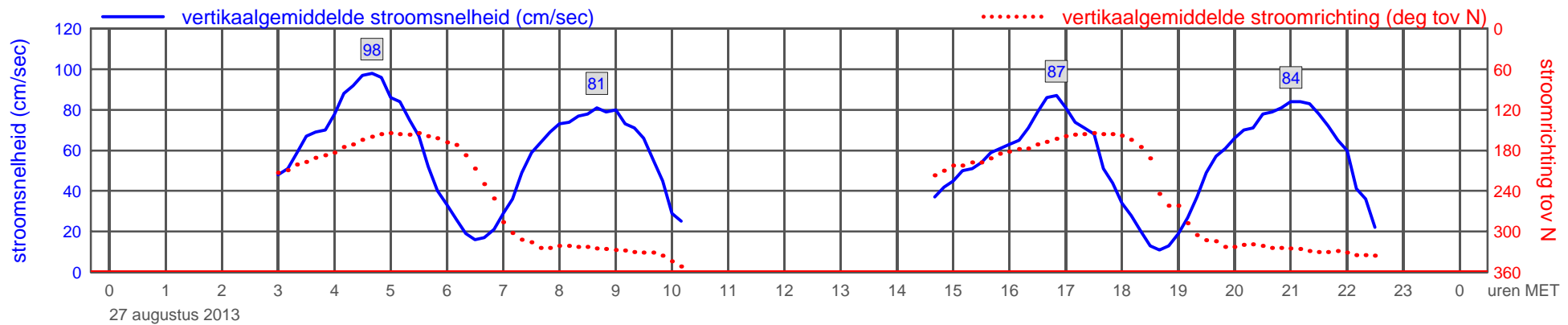
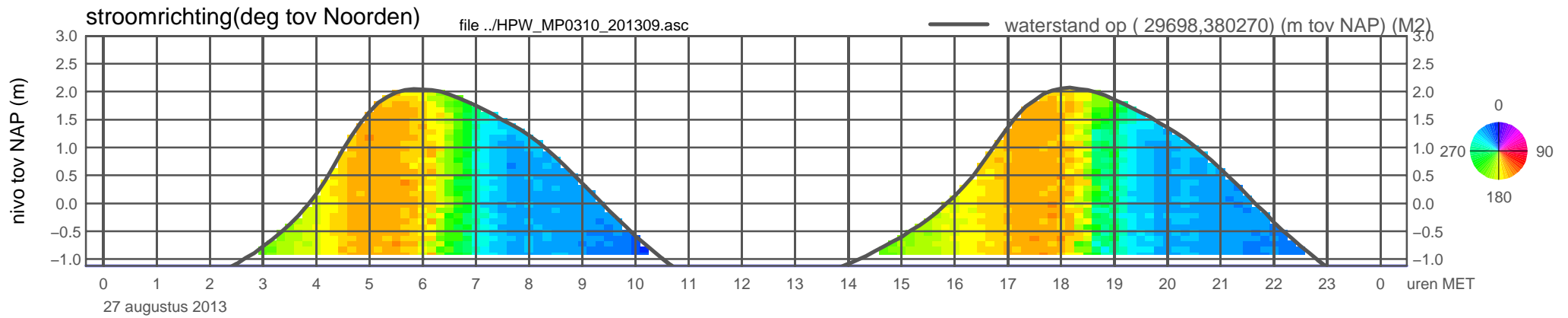
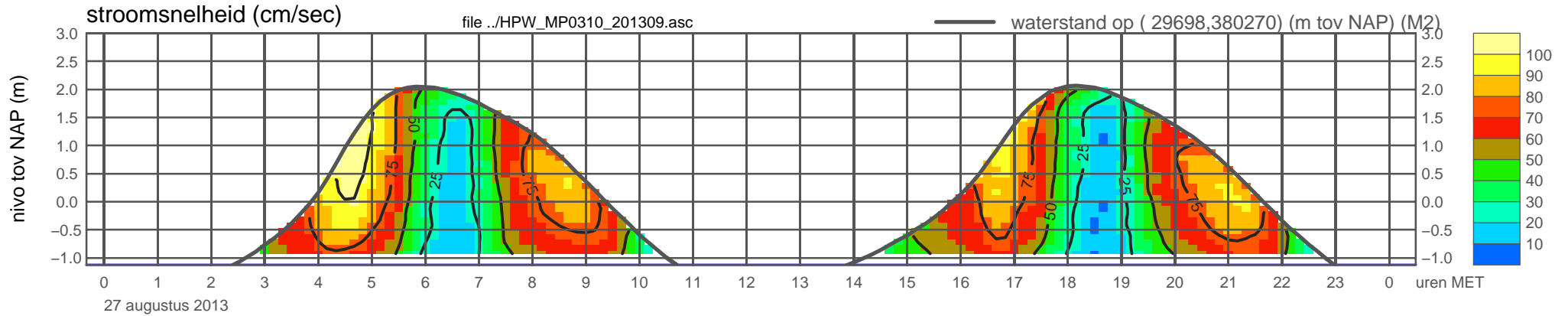
meetpunt HPW_MP0310_201309 (x=029698 , y=380270 , bodem=NAP -1.12 m sensor=NAP -1.02 m)



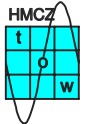
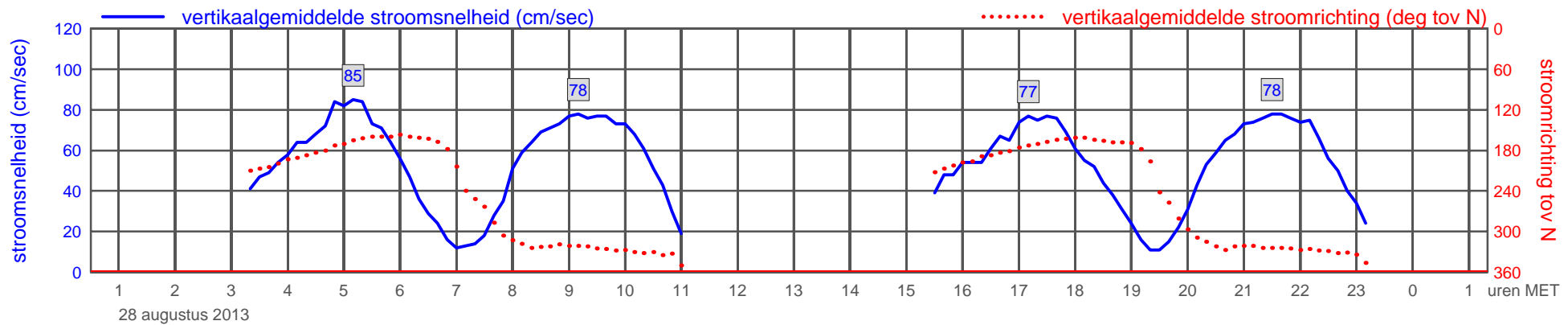
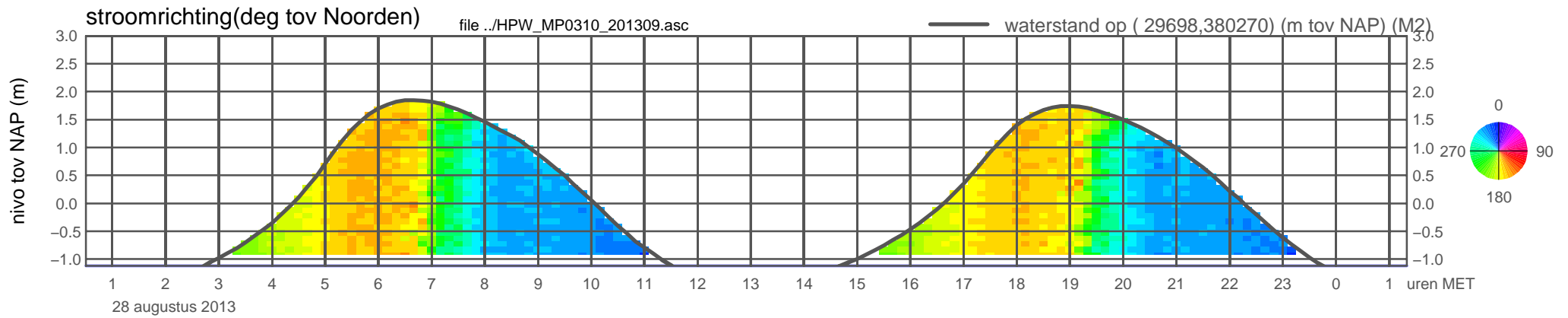
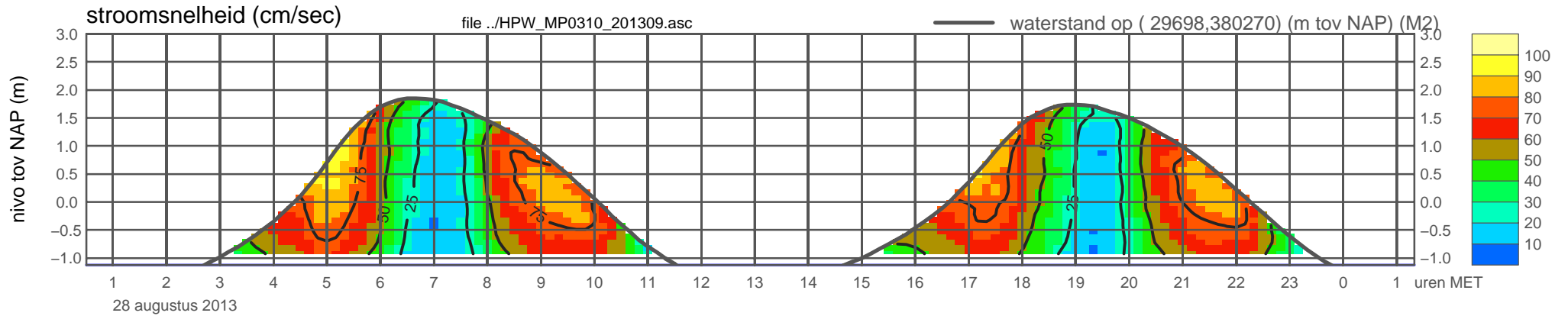
meetpunt HPW_MP0310_201309 (x=029698 , y=380270 , bodem=NAP -1.12 m sensor=NAP -1.02 m)



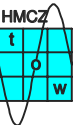
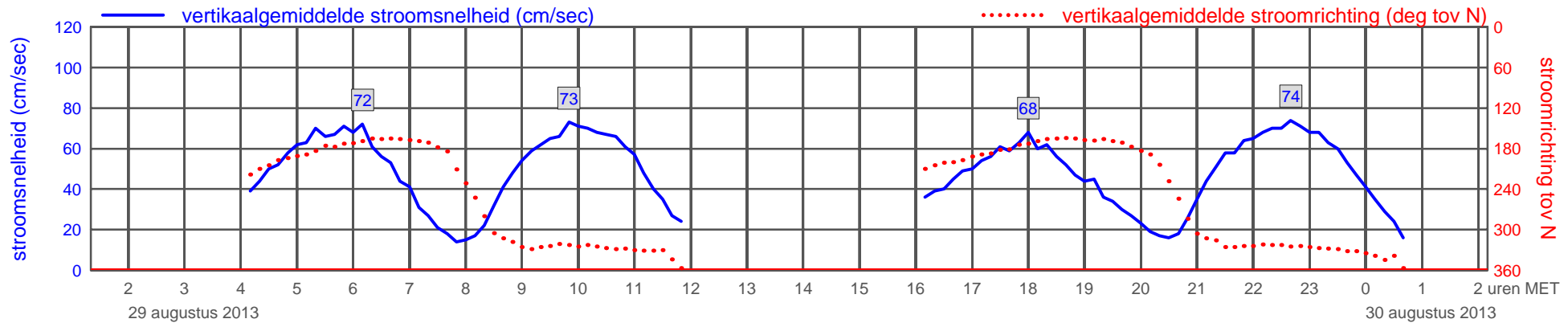
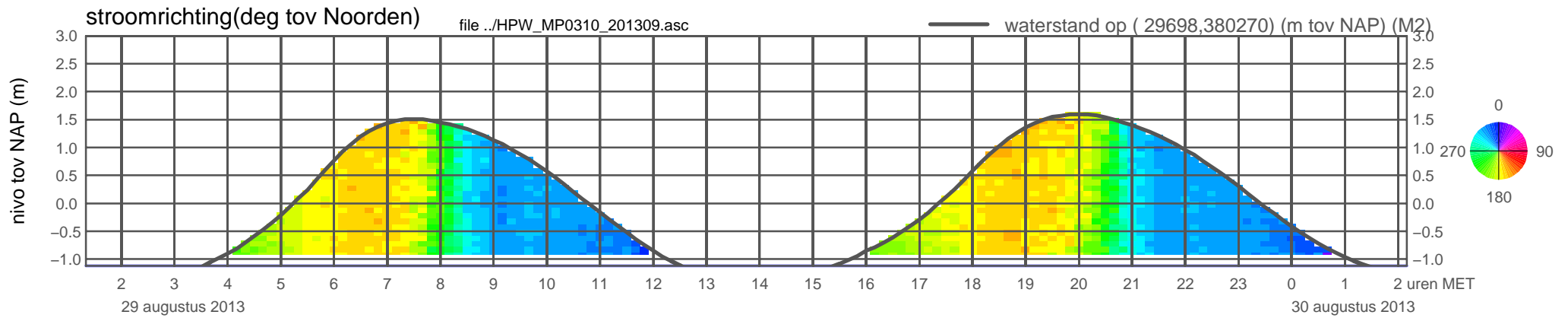
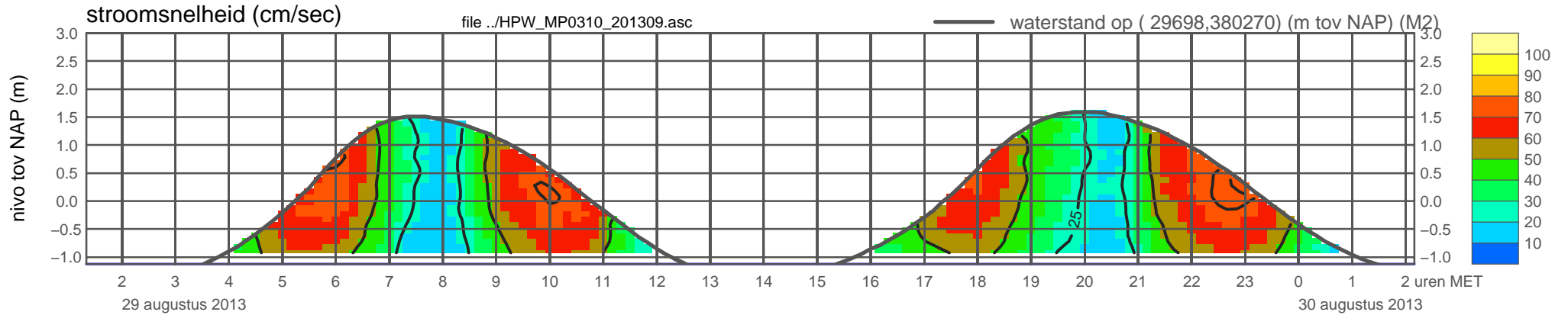
meetpunt HPW_MP0310_201309 (x=029698 , y=380270 , bodem=NAP -1.12 m sensor=NAP -1.02 m)



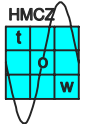
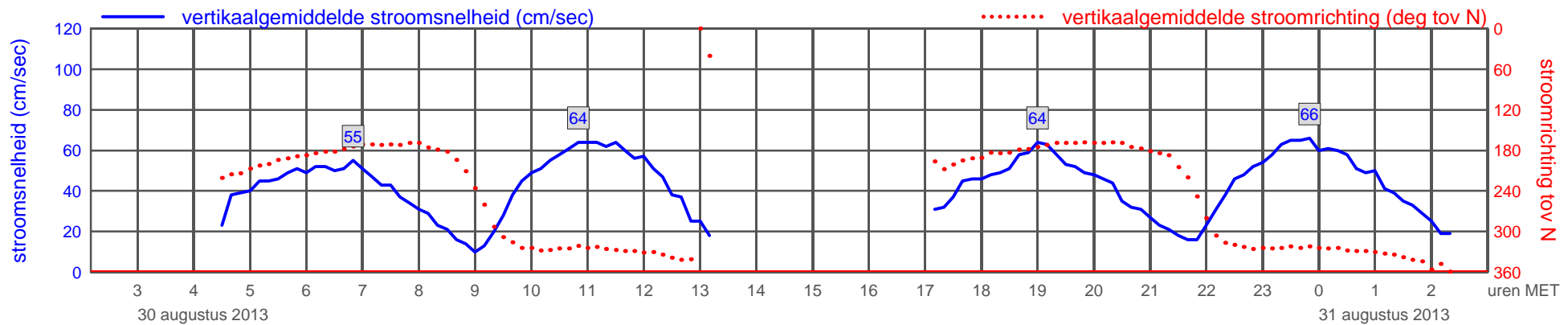
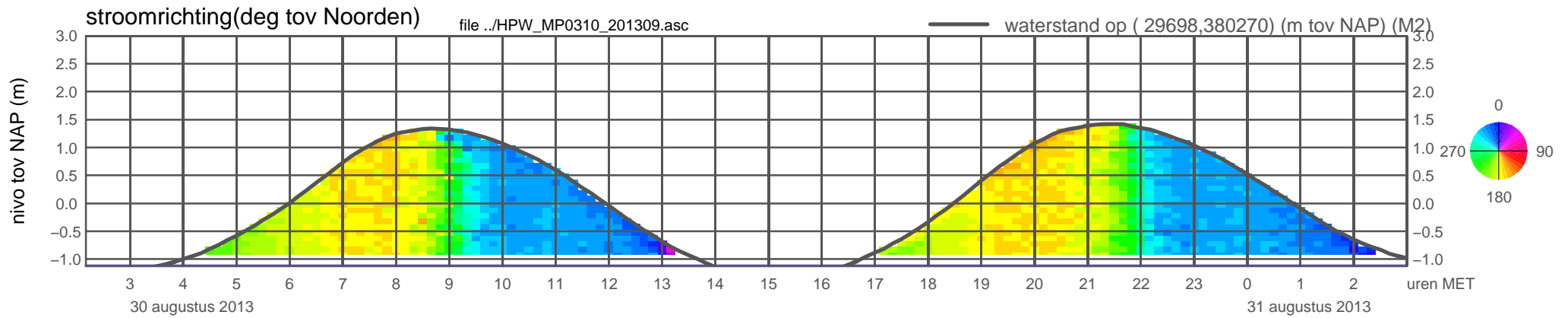
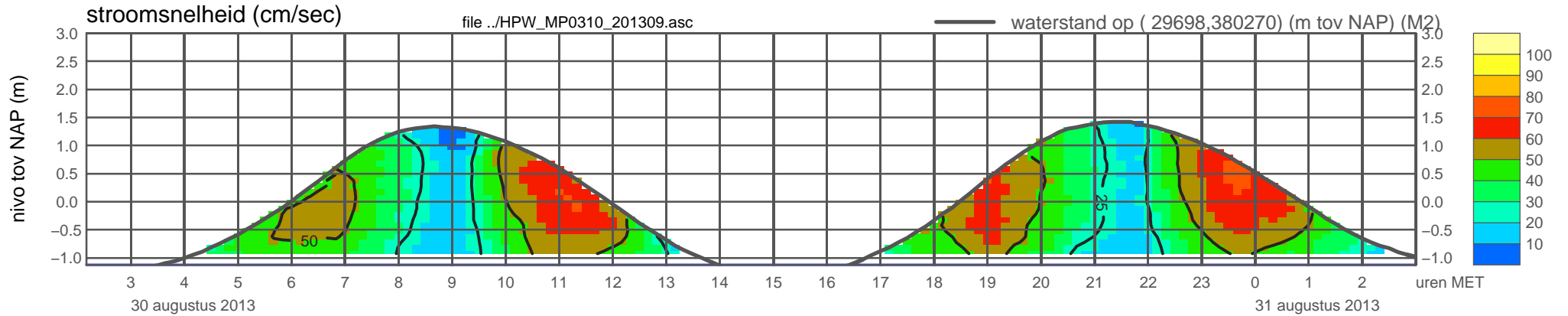
meetpunt HPW_MP0310_201309 (x=029698 , y=380270 , bodem=NAP -1.12 m sensor=NAP -1.02 m)



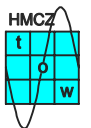
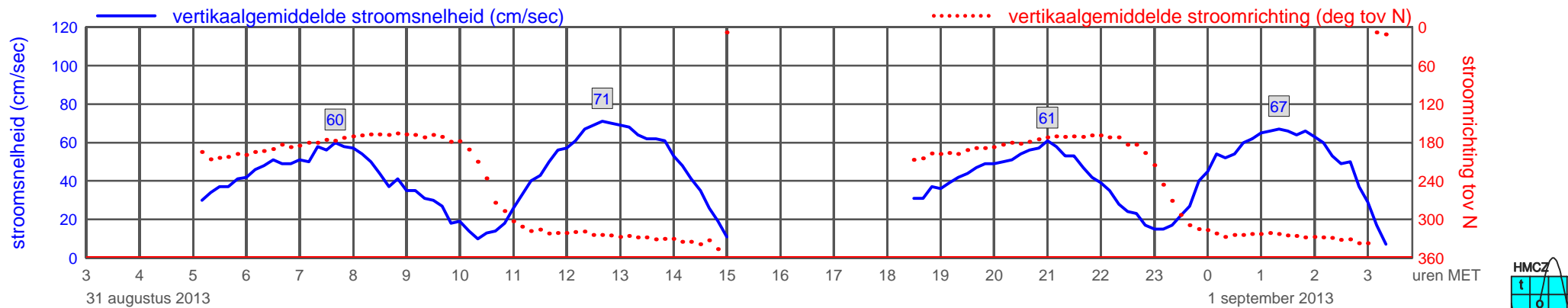
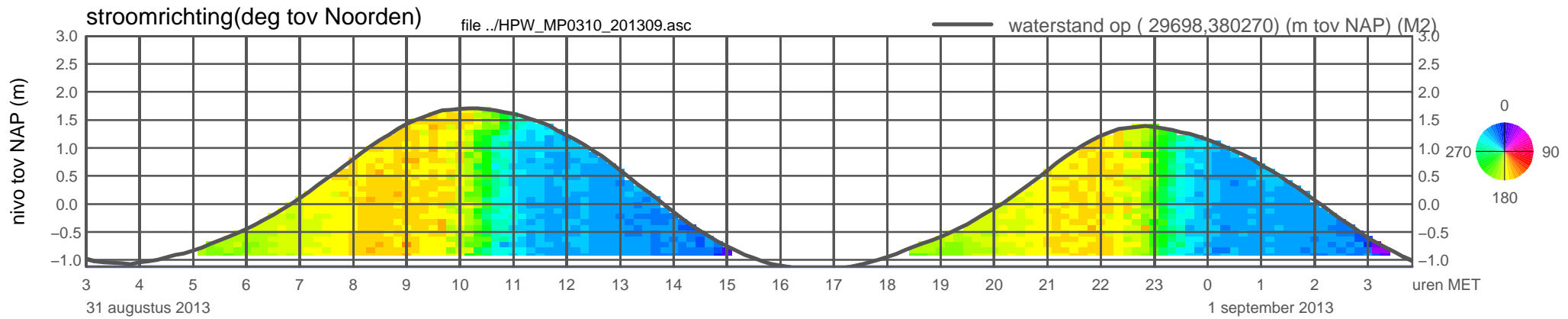
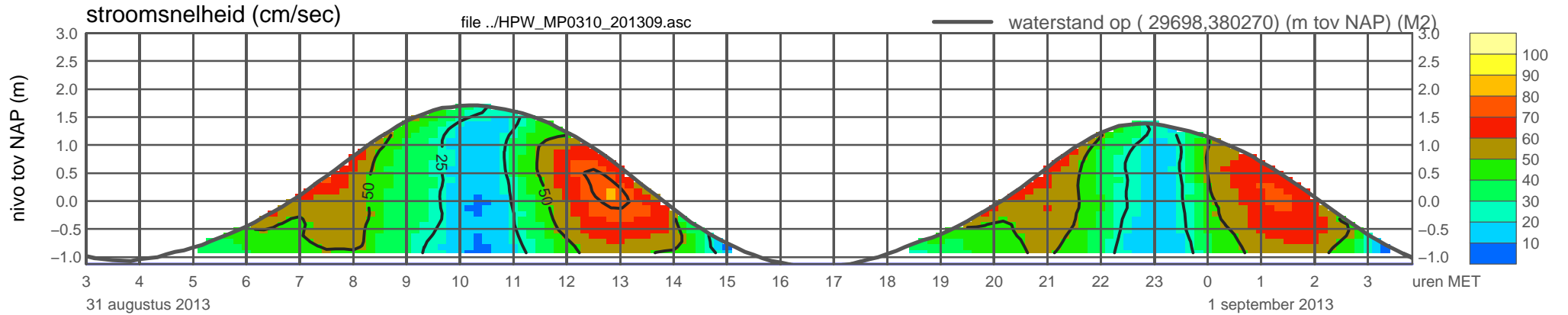
meetpunt HPW_MP0310_201309 (x=029698 , y=380270 , bodem=NAP -1.12 m sensor=NAP -1.02 m)



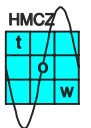
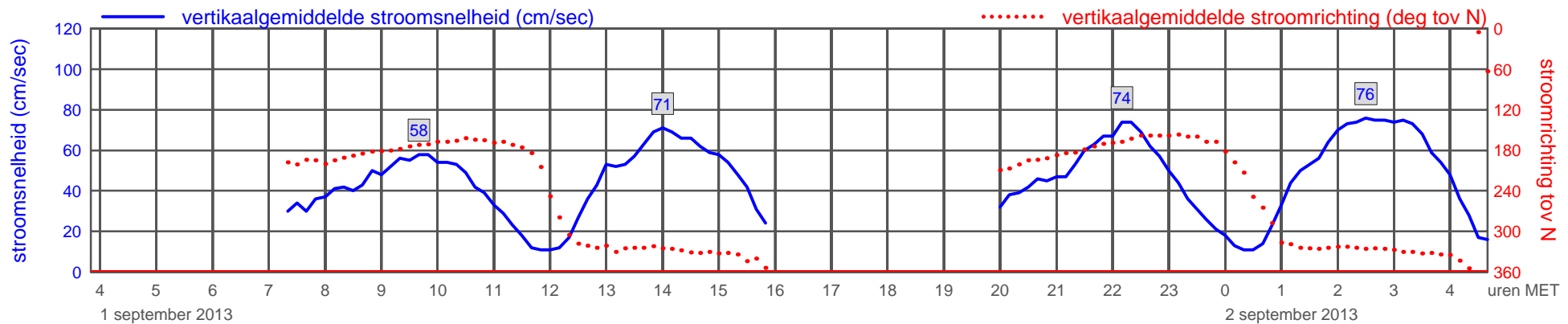
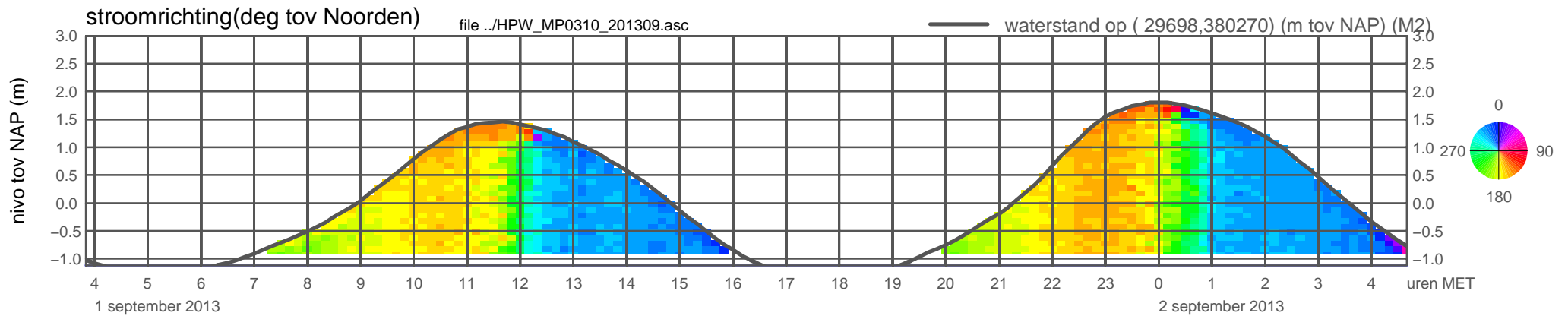
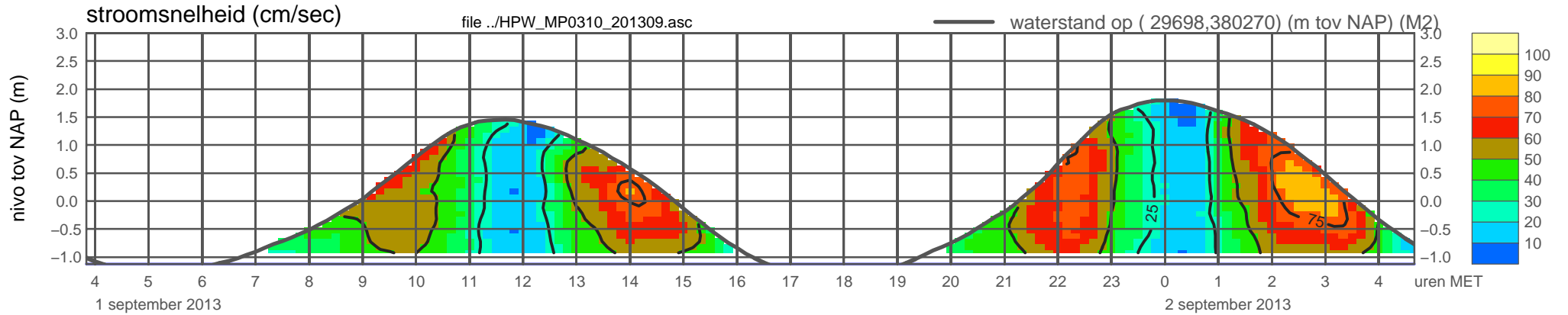
meetpunt HPW_MP0310_201309 (x=029698 , y=380270 , bodem=NAP -1.12 m sensor=NAP -1.02 m)



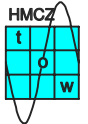
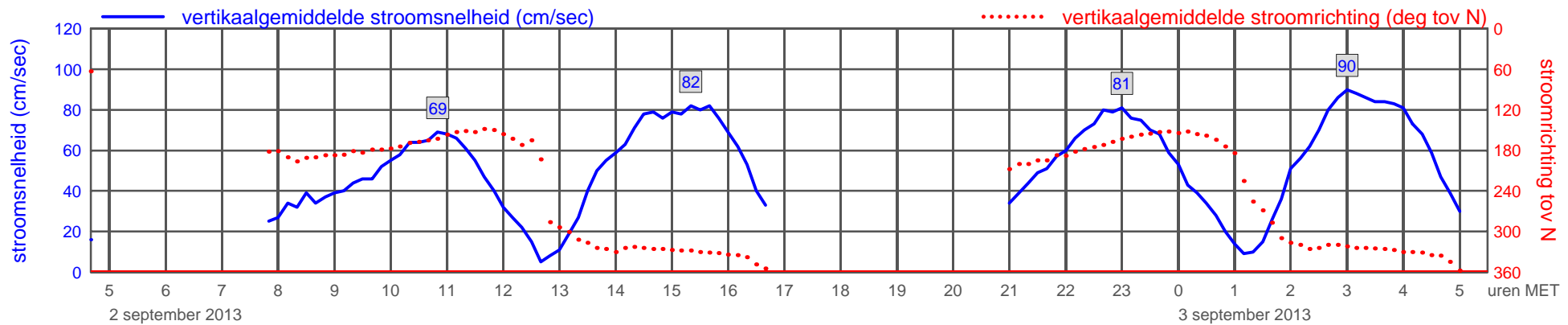
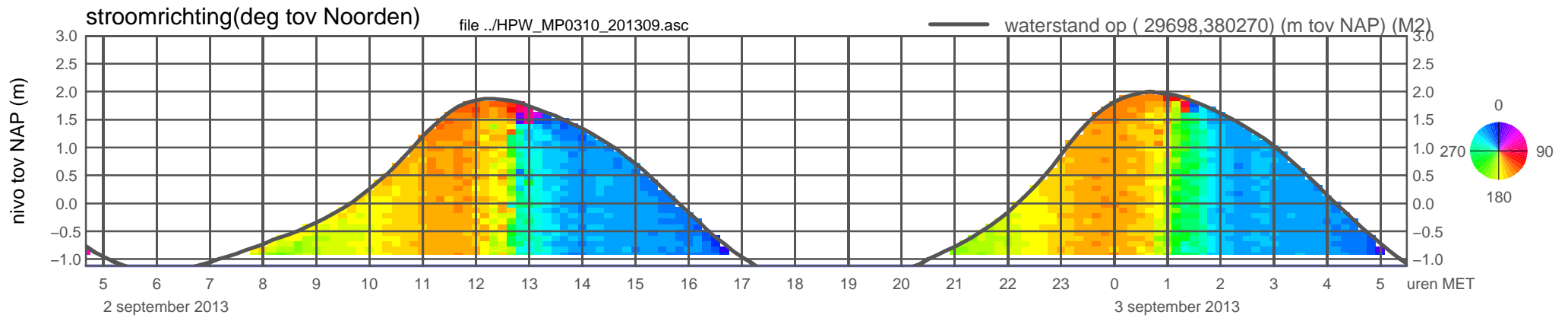
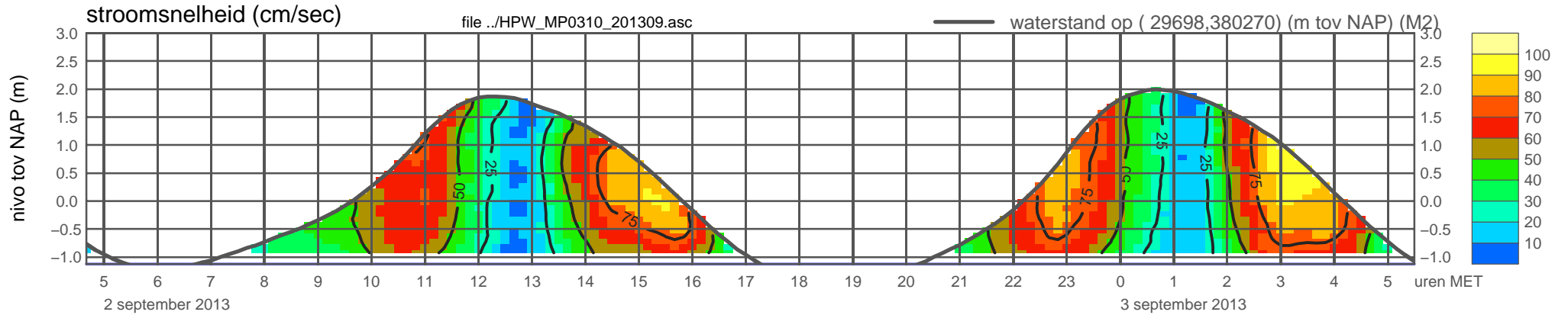
meetpunt HPW_MP0310_201309 (x=029698 , y=380270 , bodem=NAP -1.12 m sensor=NAP -1.02 m)



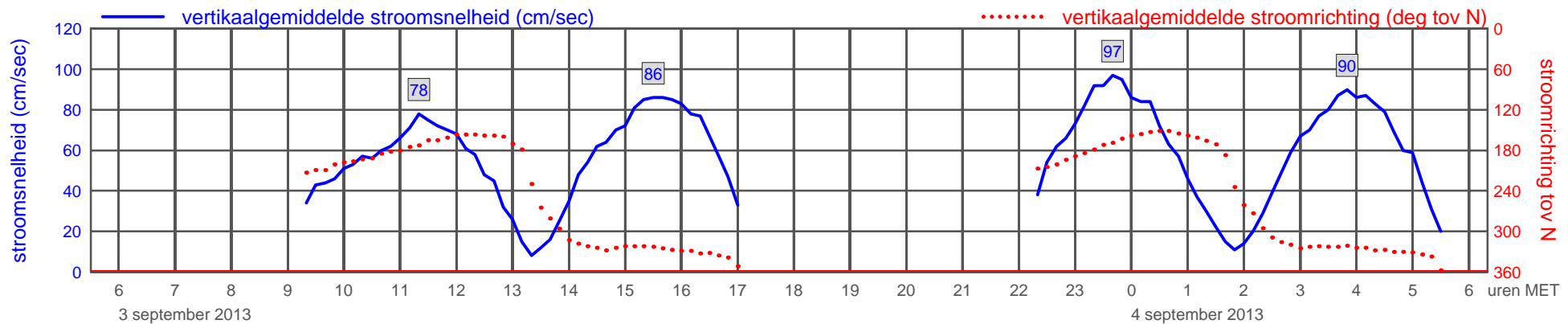
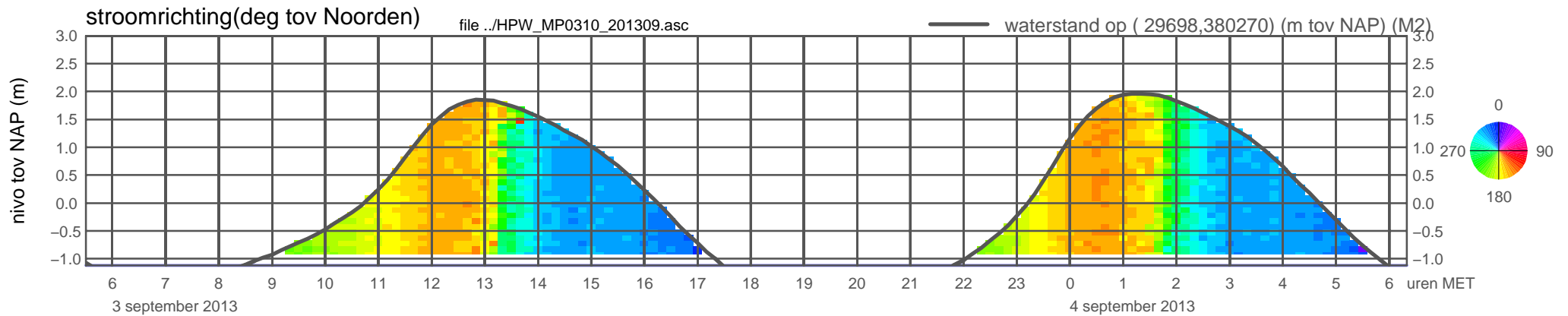
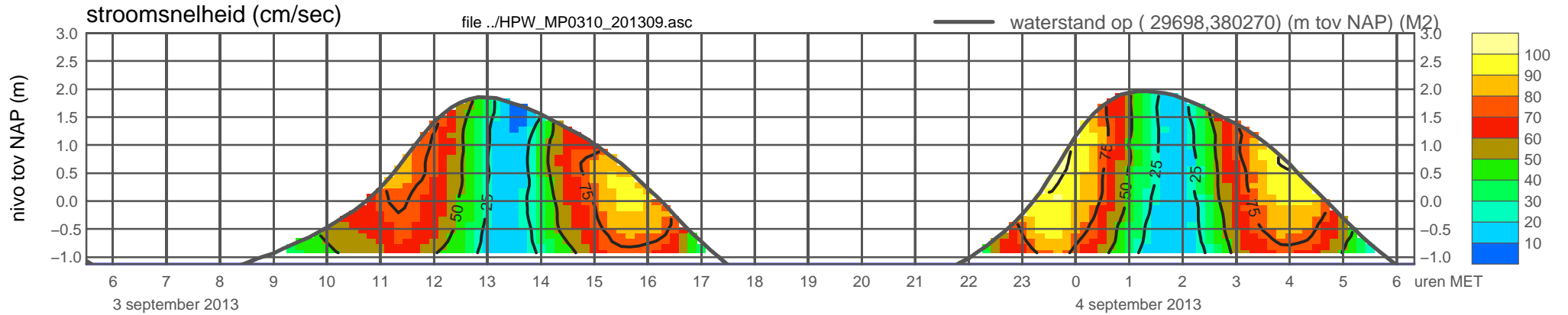
meetpunt HPW_MP0310_201309 (x=029698 , y=380270 , bodem=NAP -1.12 m sensor=NAP -1.02 m)



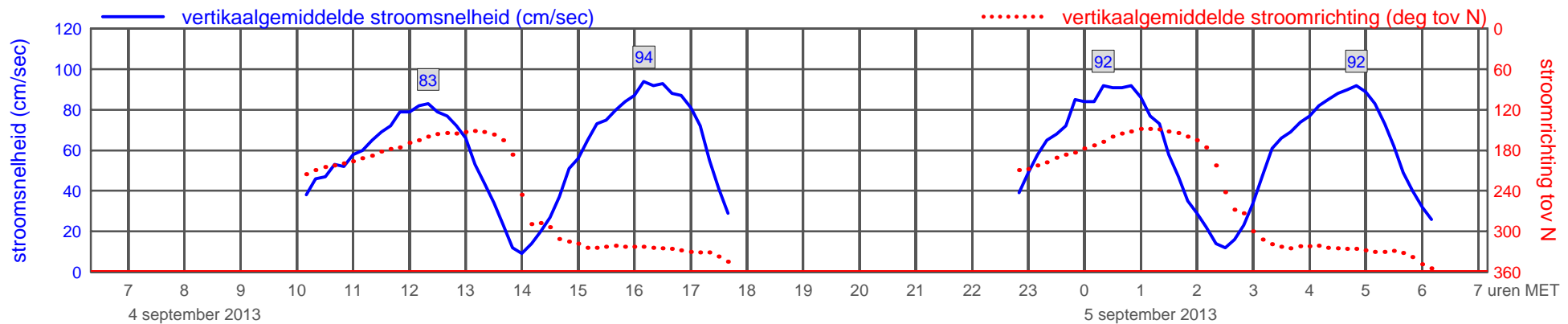
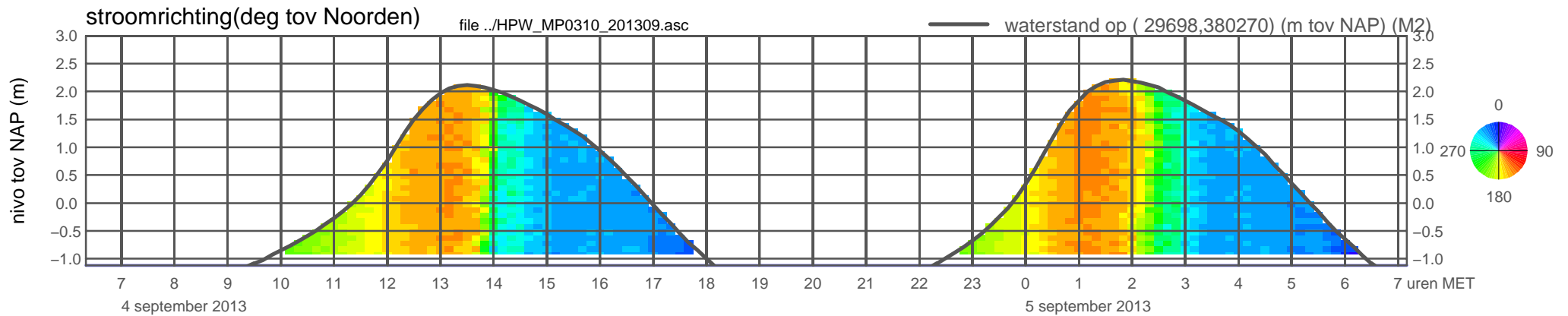
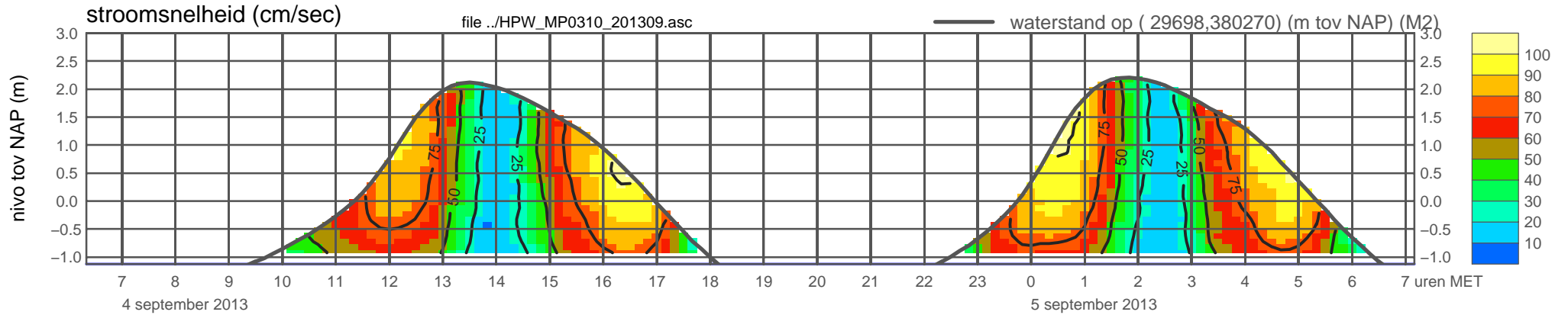
meetpunt HPW_MP0310_201309 (x=029698 , y=380270 , bodem=NAP -1.12 m sensor=NAP -1.02 m)



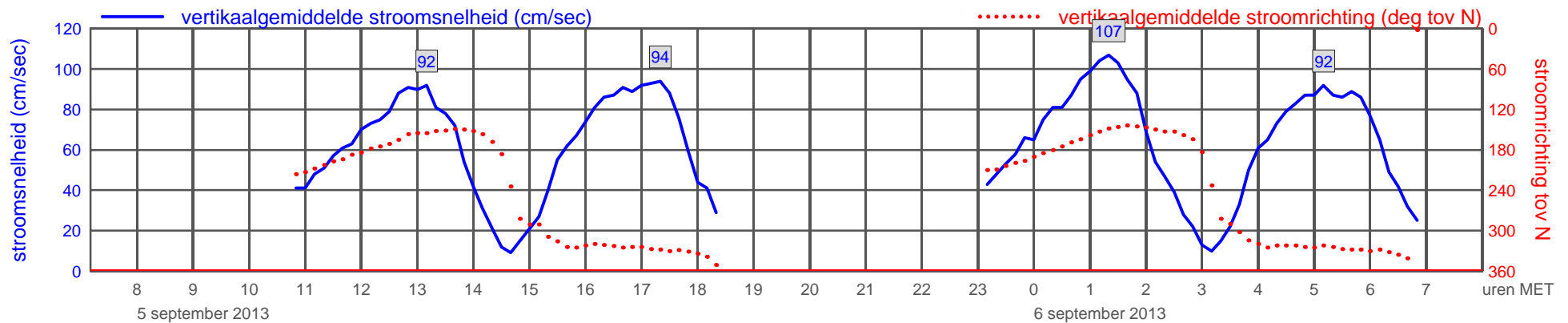
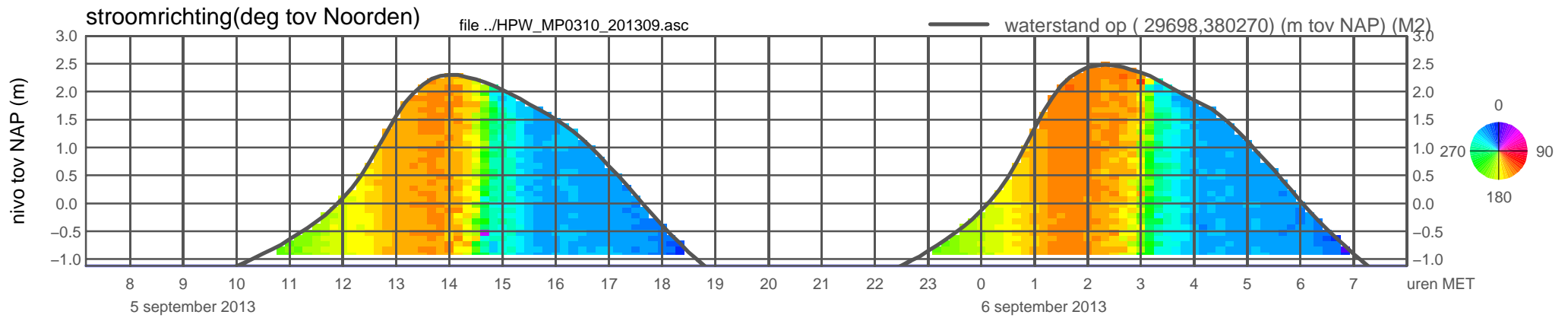
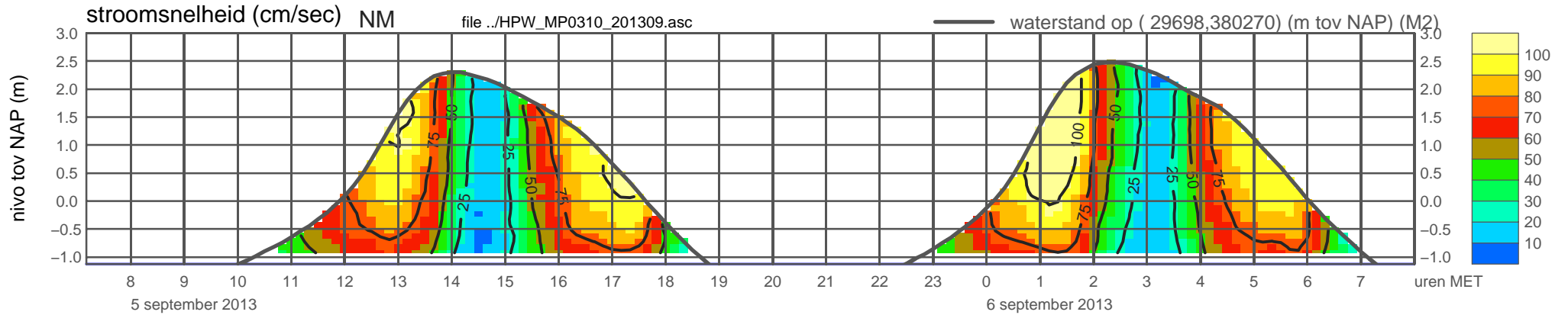
meetpunt HPW_MP0310_201309 (x=029698 , y=380270 , bodem=NAP -1.12 m sensor=NAP -1.02 m)



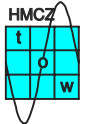
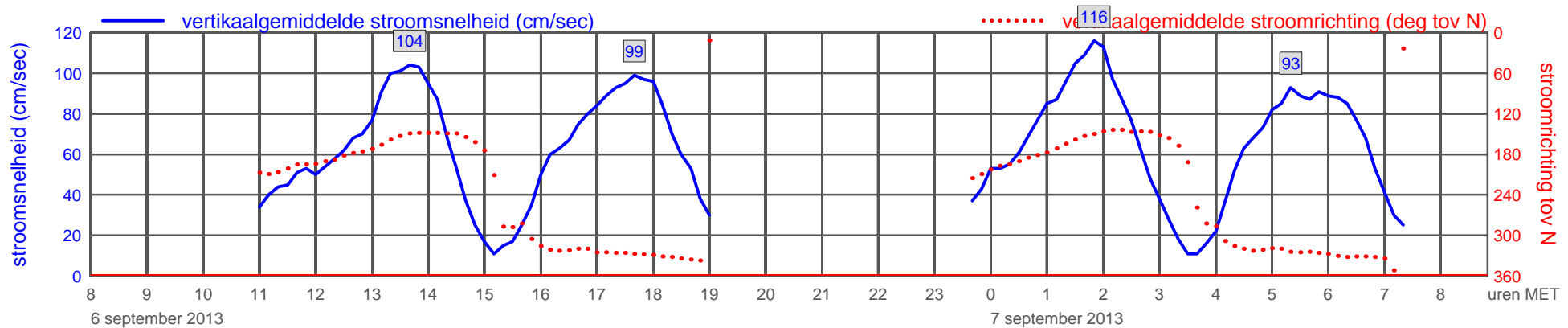
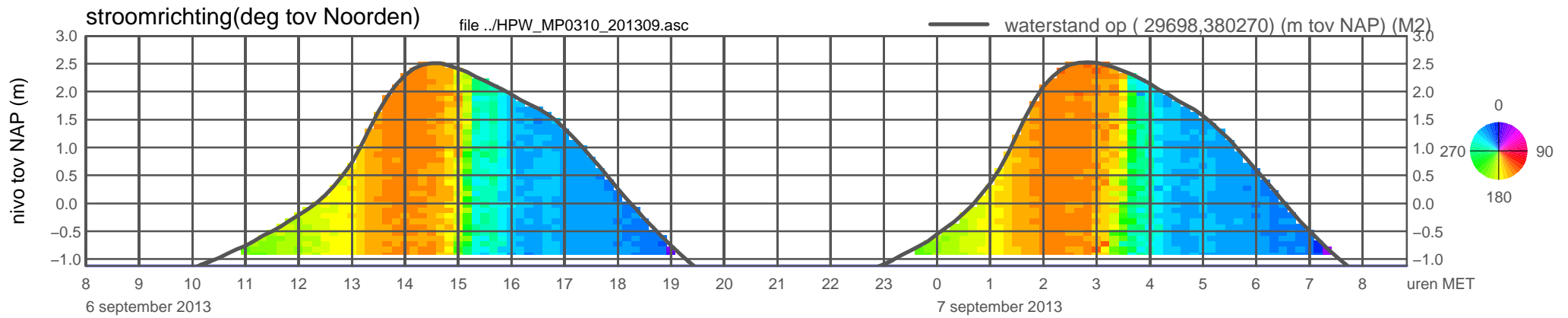
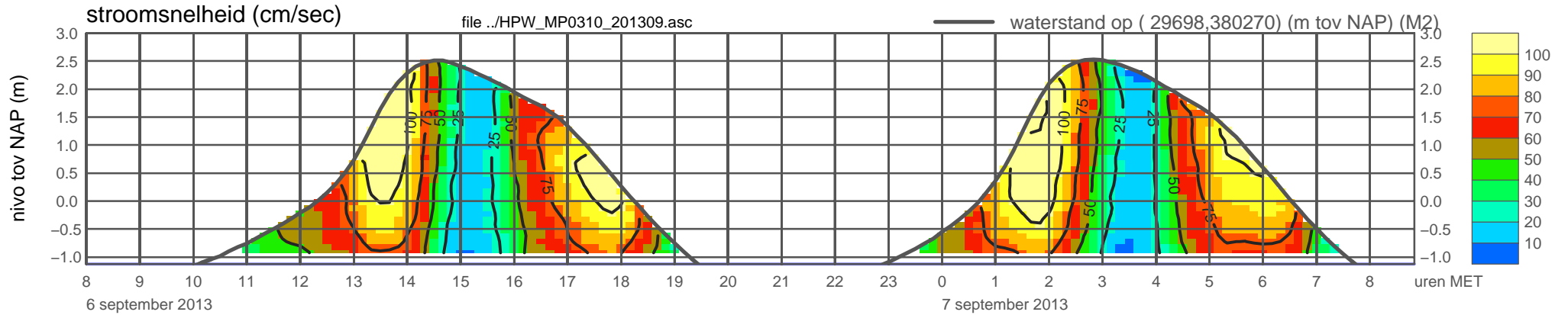
meetpunt HPW_MP0310_201309 (x=029698 , y=380270 ,bodem=NAP -1.12 m sensor=NAP -1.02 m)



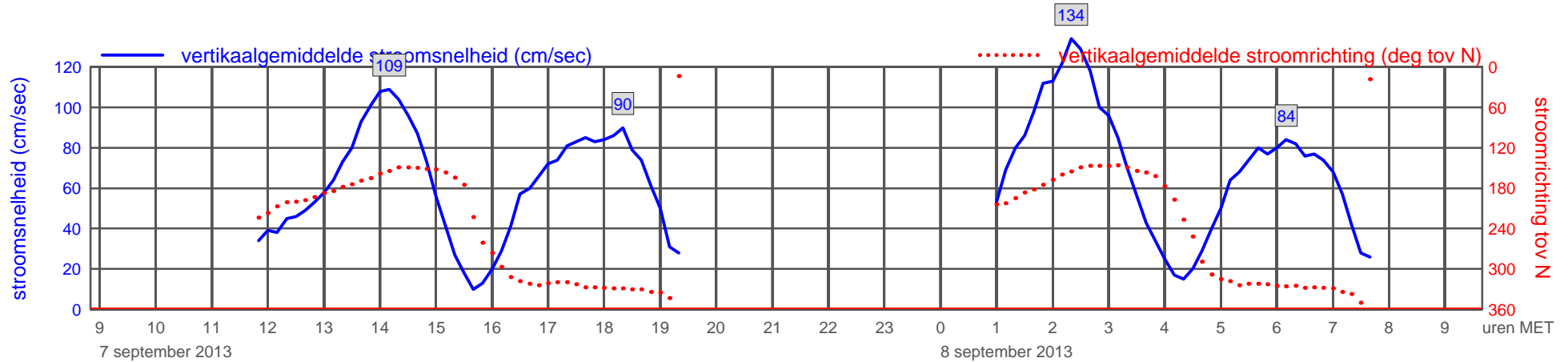
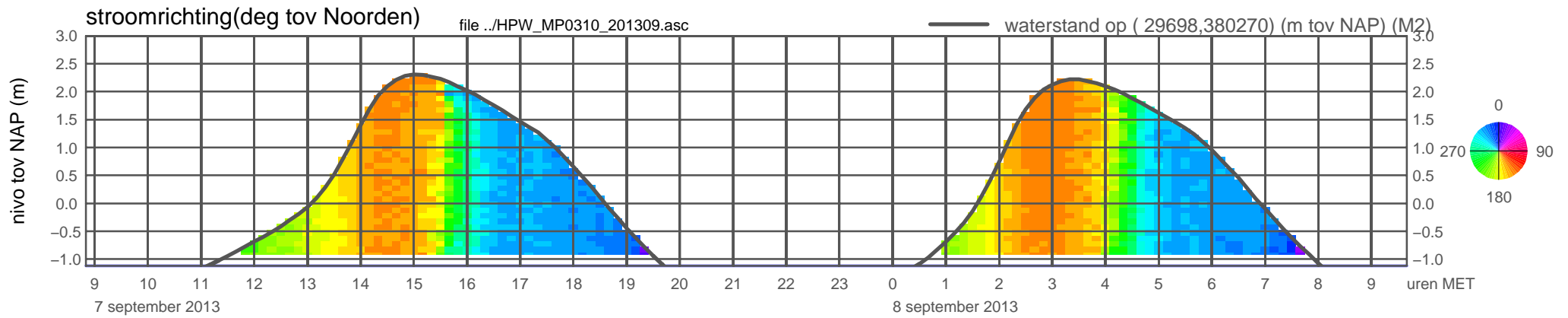
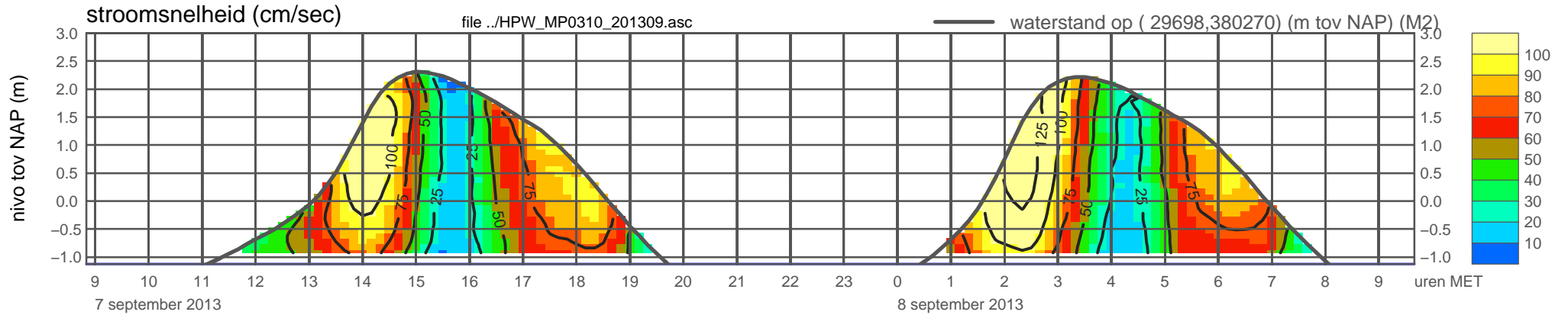
meetpunt HPW_MP0310_201309 (x=029698 , y=380270 ,bodem=NAP -1.12 m sensor=NAP -1.02 m)



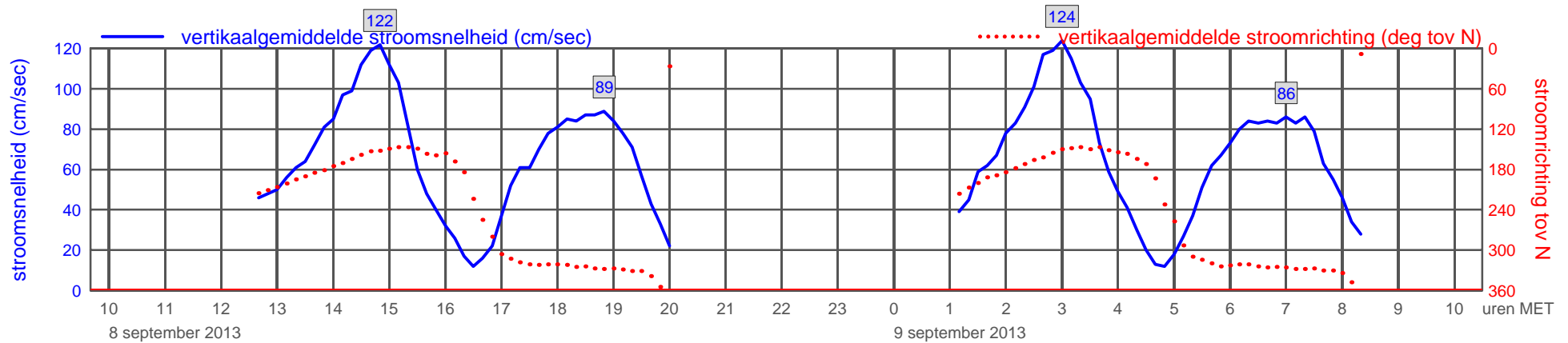
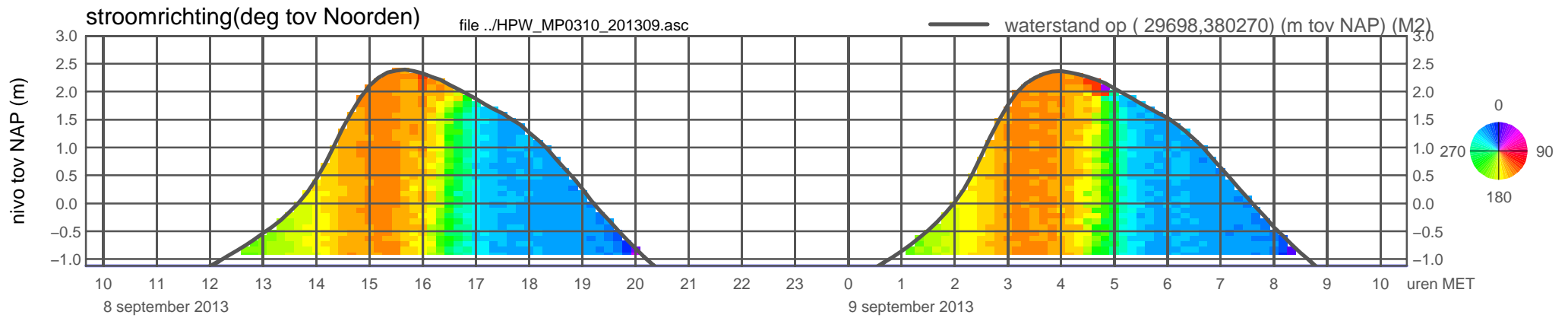
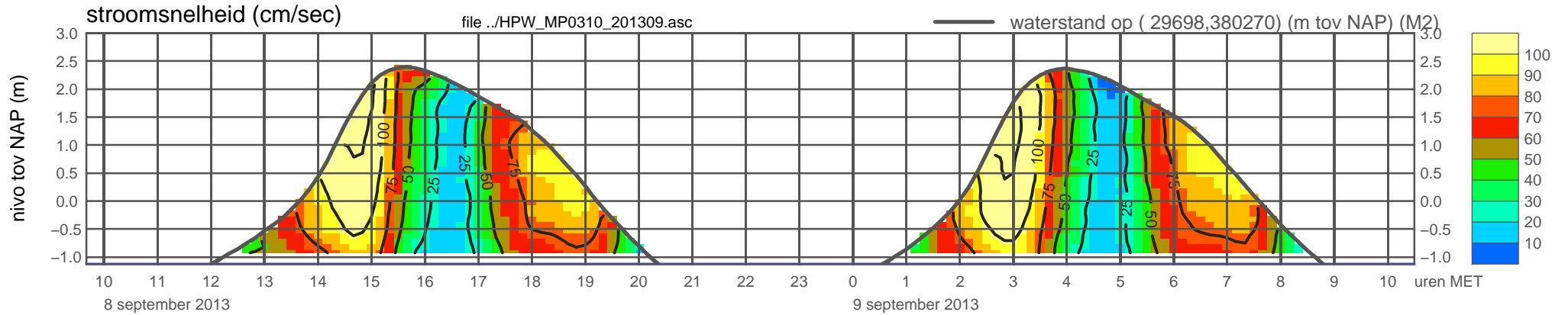
meetpunt HPW_MP0310_201309 (x=029698 , y=380270 , bodem=NAP -1.12 m sensor=NAP -1.02 m)



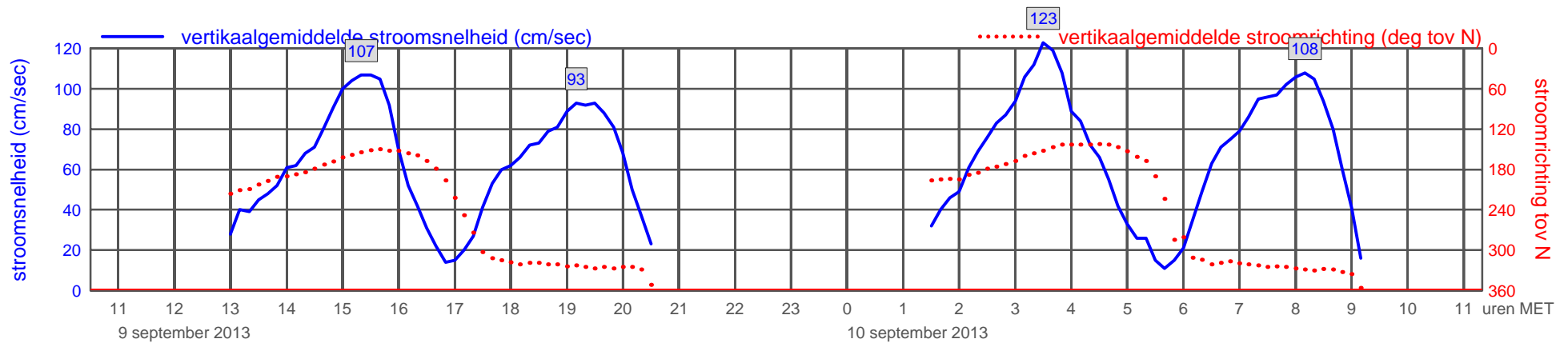
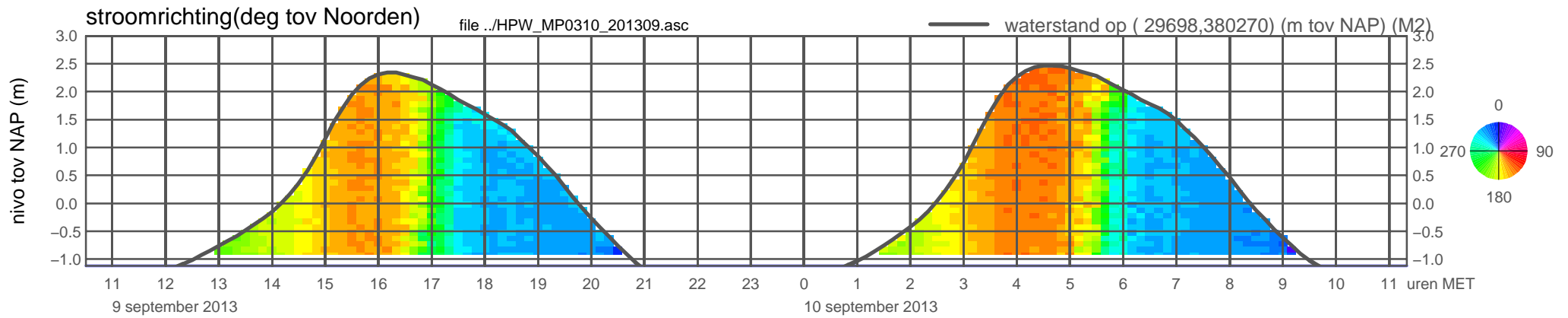
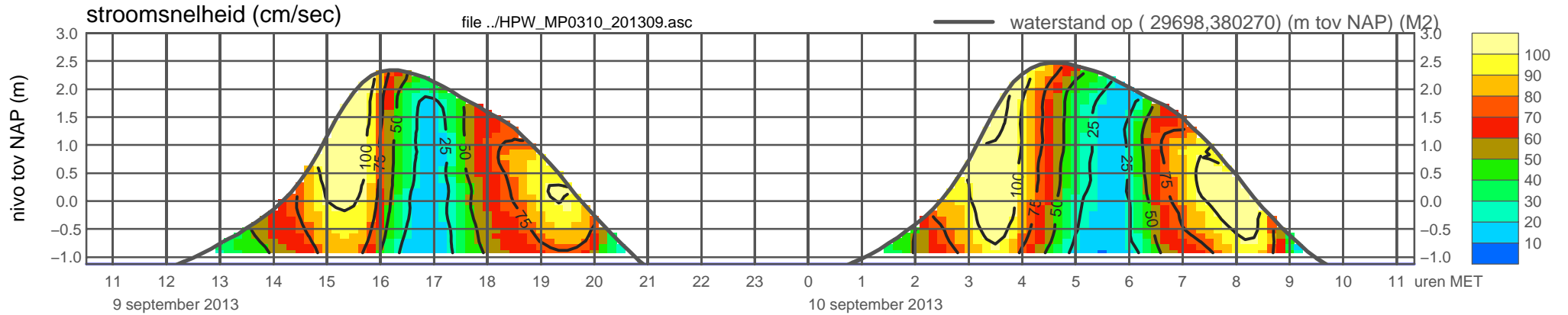
meetpunt HPW_MP0310_201309 (x=029698 , y=380270 , bodem=NAP -1.12 m sensor=NAP -1.02 m)



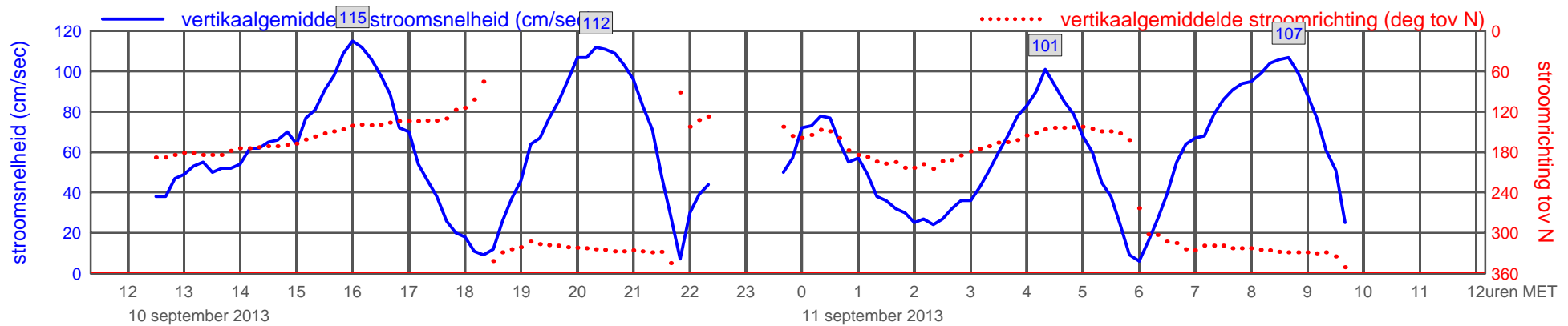
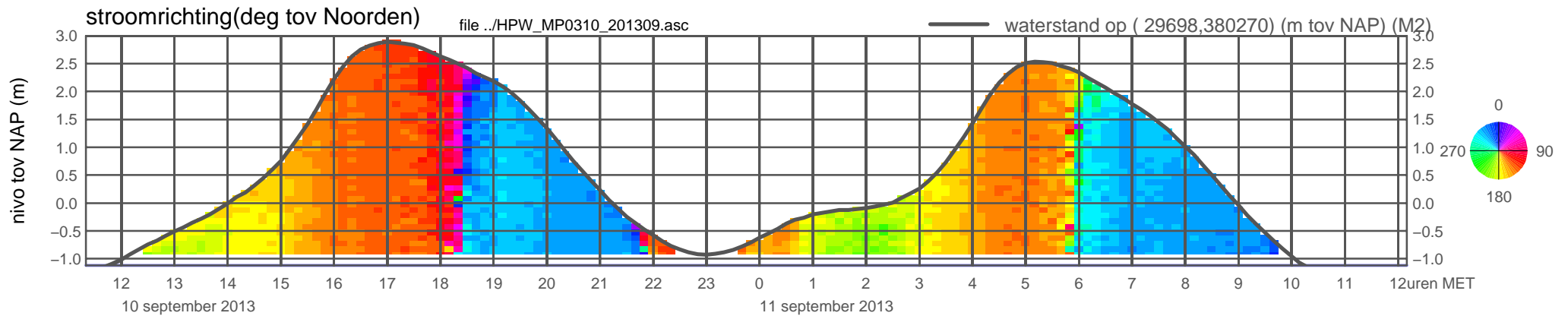
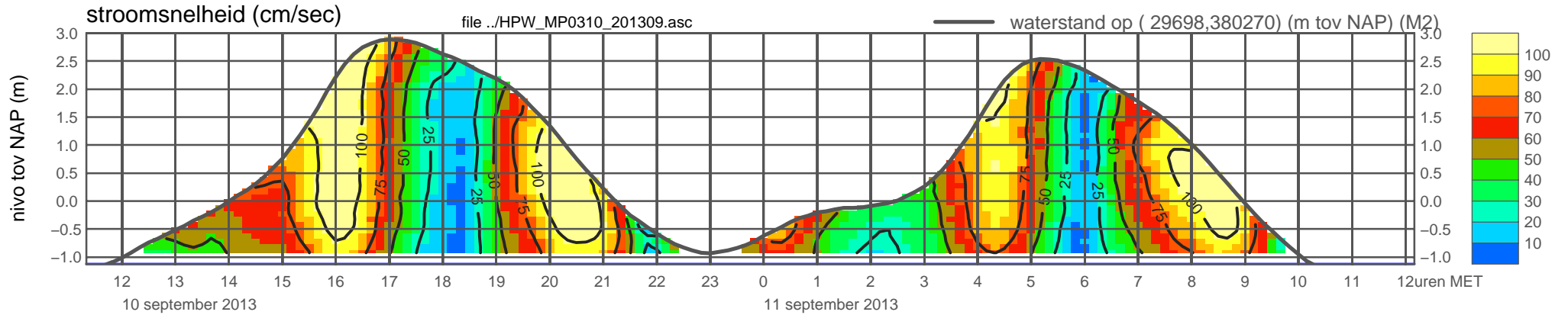
meetpunt HPW_MP0310_201309 (x=029698 , y=380270 , bodem=NAP -1.12 m sensor=NAP -1.02 m)



meetpunt HPW_MP0310_201309 (x=029698 , y=380270 , bodem=NAP -1.12 m sensor=NAP -1.02 m)



meetpunt HPW_MP0310_201309 (x=029698 , y=380270 , bodem=NAP -1.12 m sensor=NAP -1.02 m)



meetpunt HPW_MP0310_201309 (x=029698 , y=380270 , bodem=NAP -1.12 m sensor=NAP -1.02 m)

