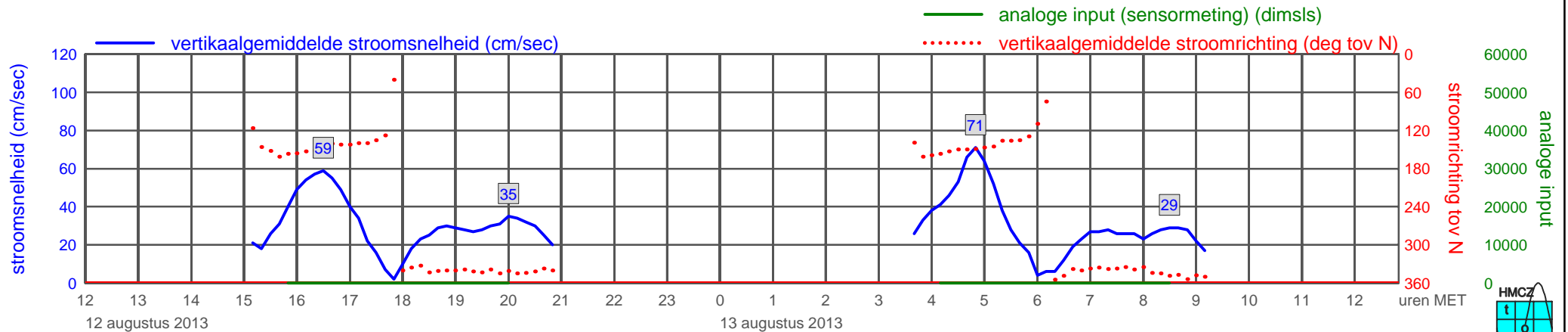
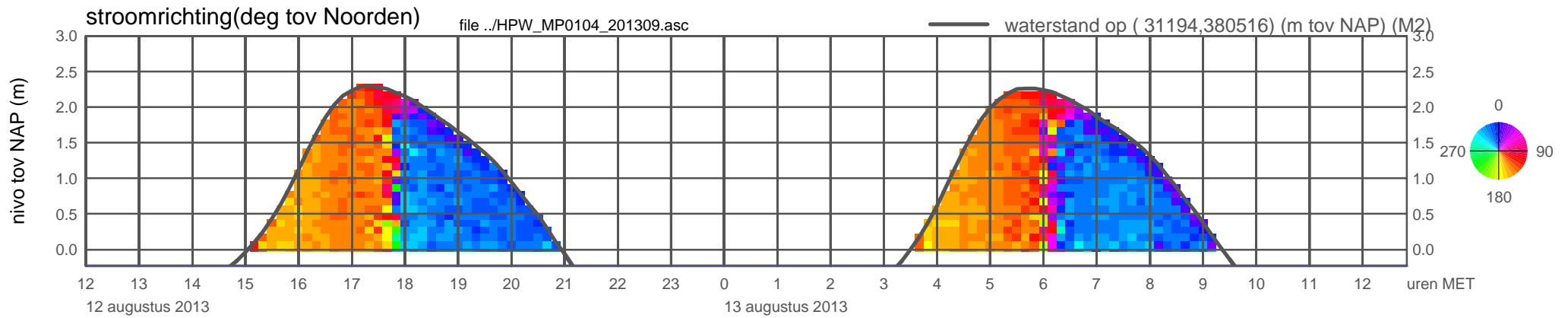
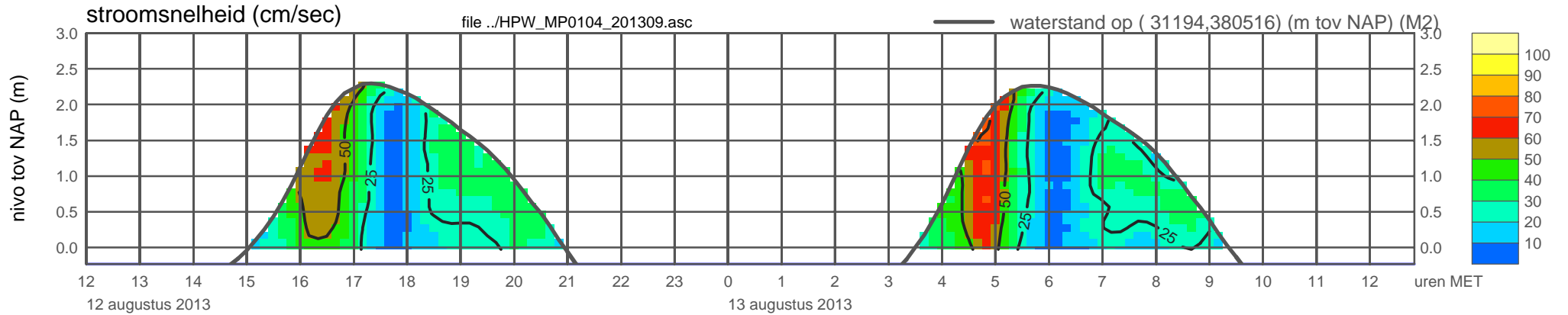
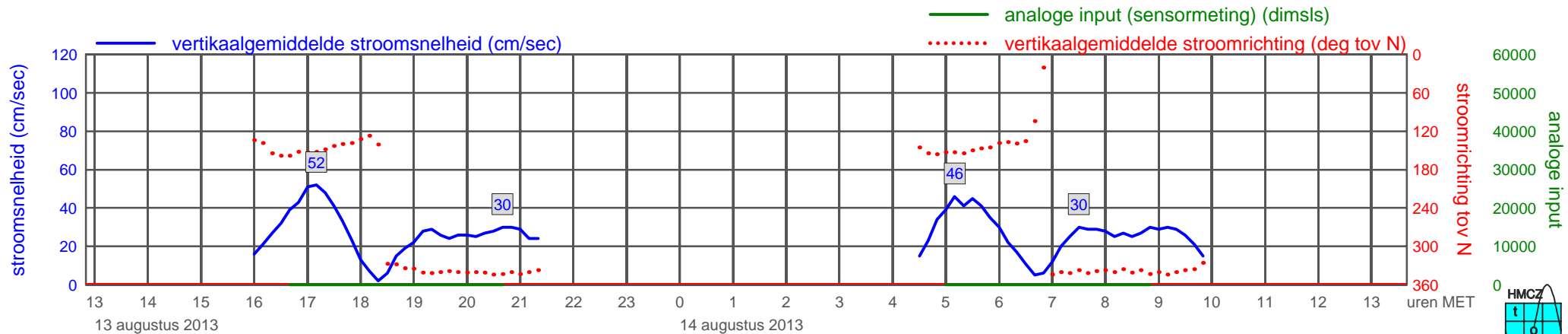
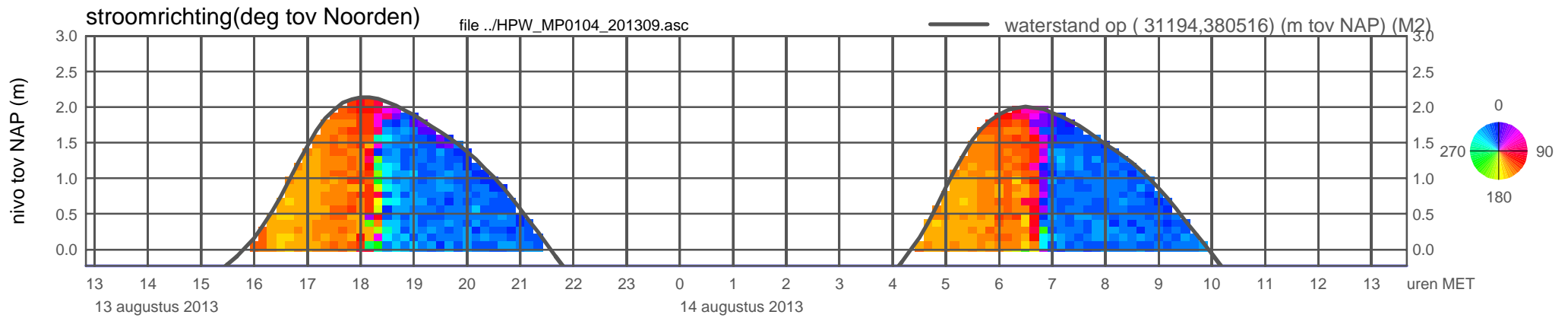
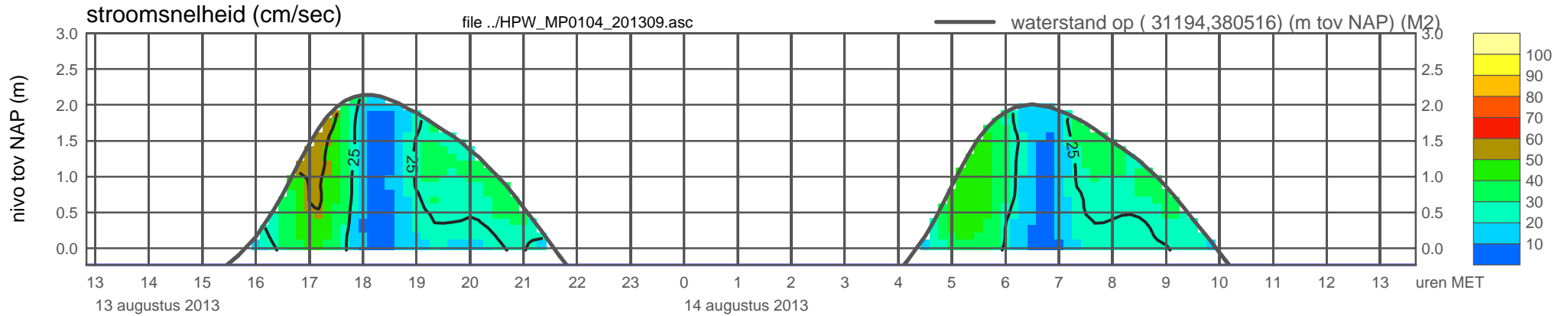


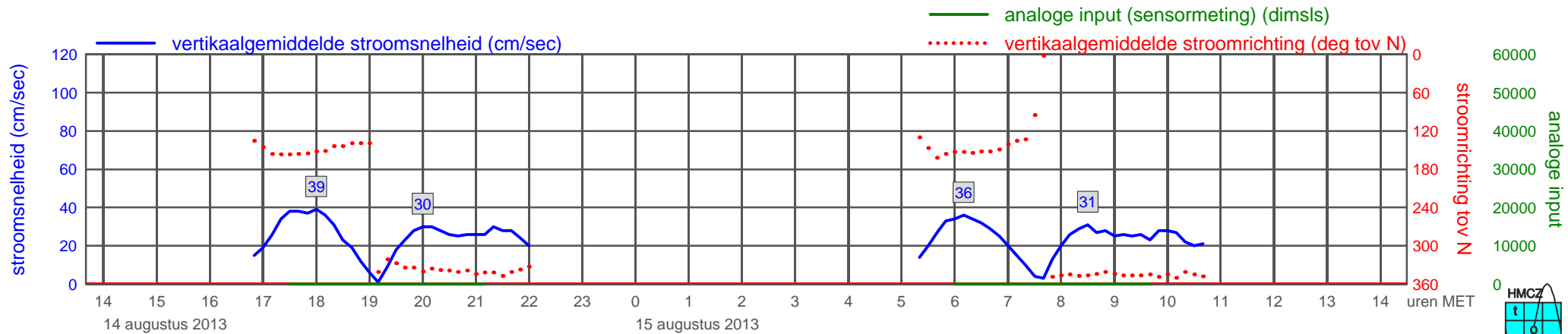
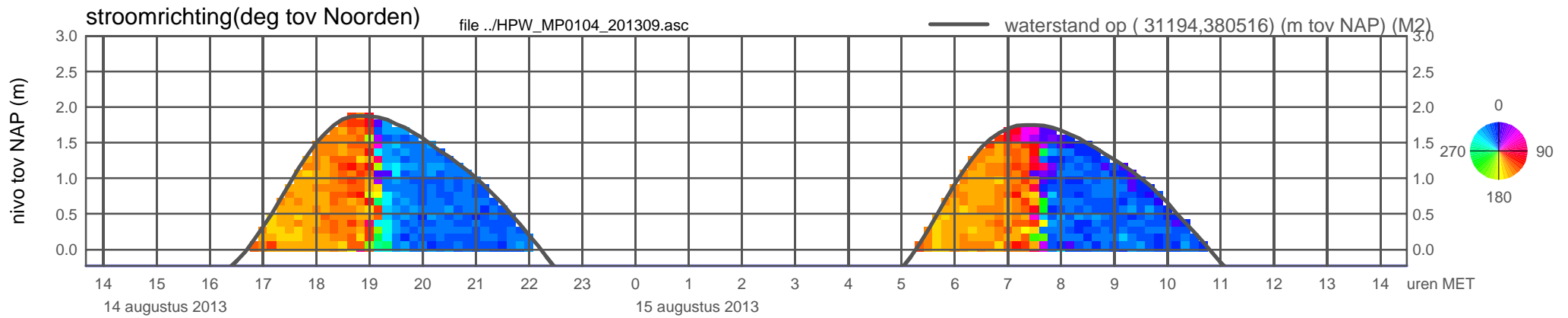
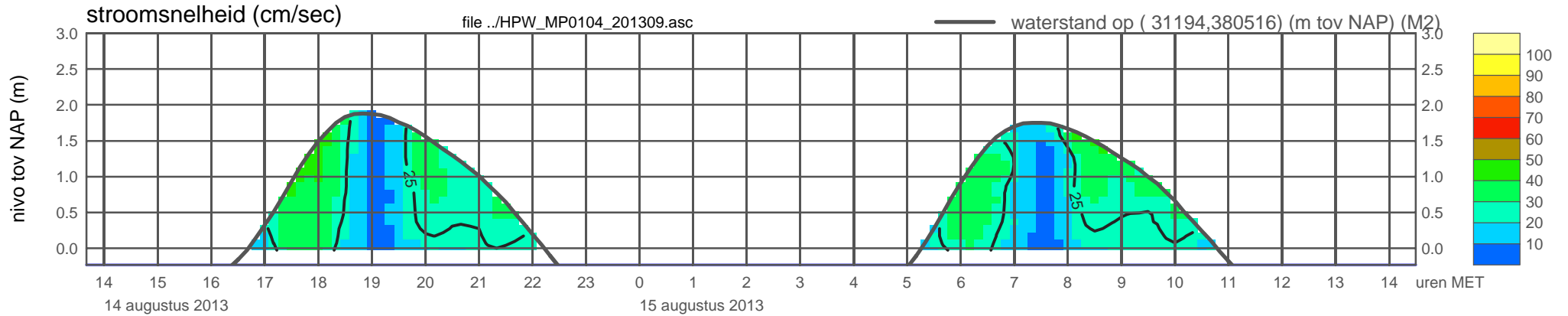
meetpunt HPW_MP0104_201309 (x=031194 , y=380516 , bodem=NAP -0.23 m sensor=NAP -0.13 m)



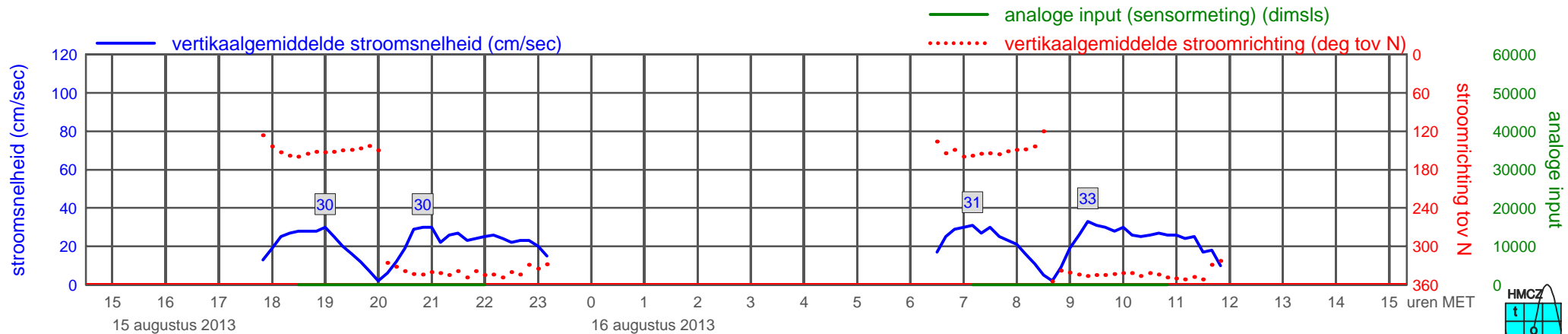
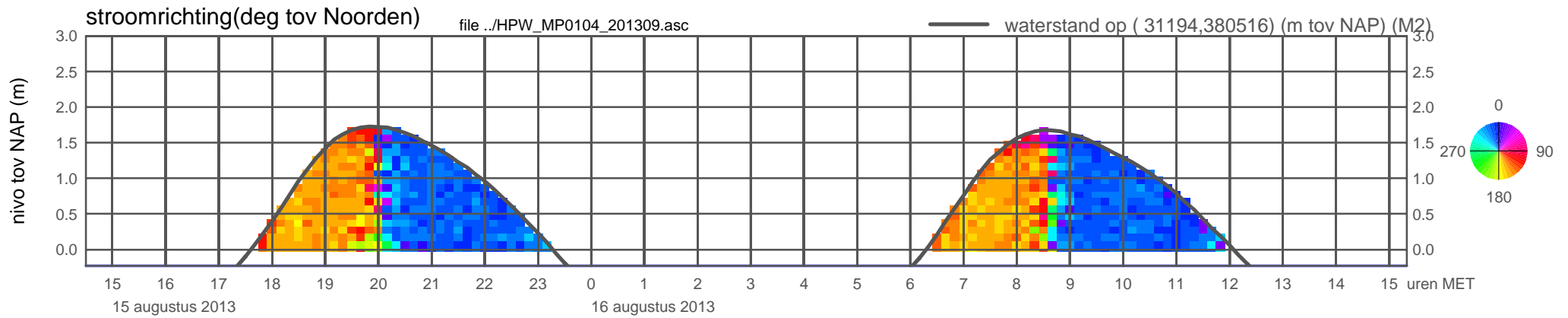
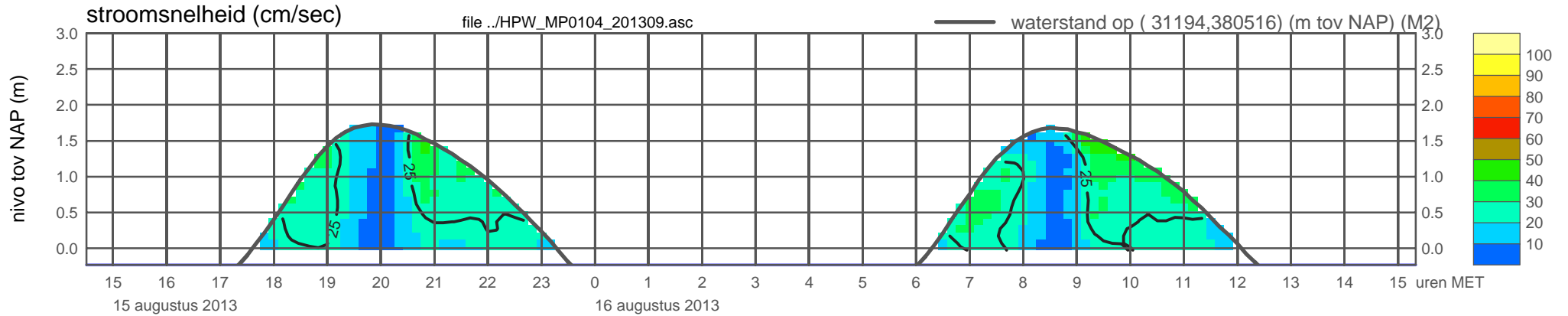
meetpunt HPW_MP0104_201309 (x=031194 , y=380516 , bodem=NAP -0.23 m sensor=NAP -0.13 m)



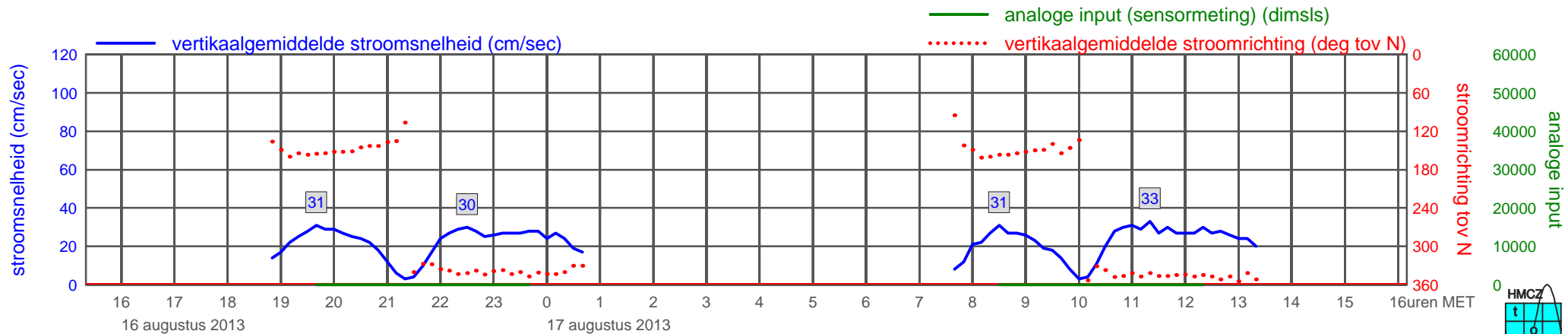
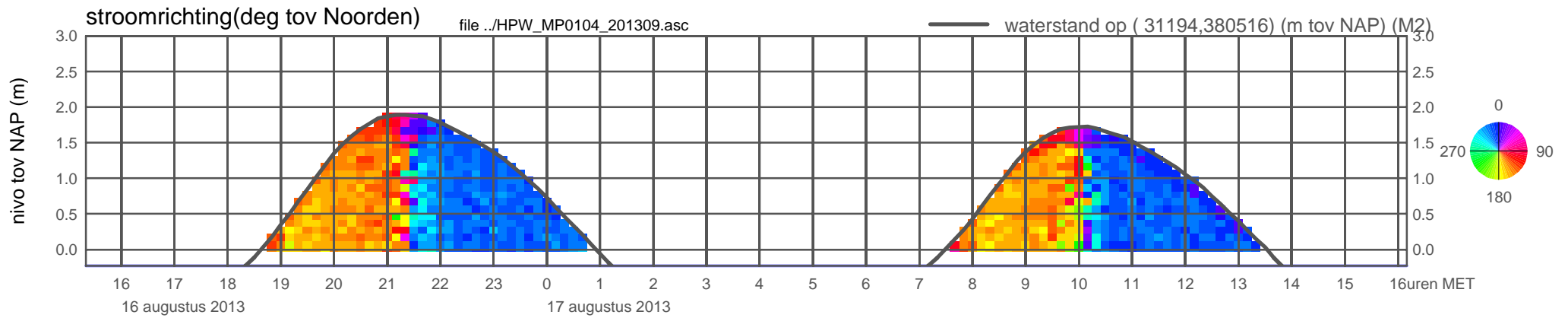
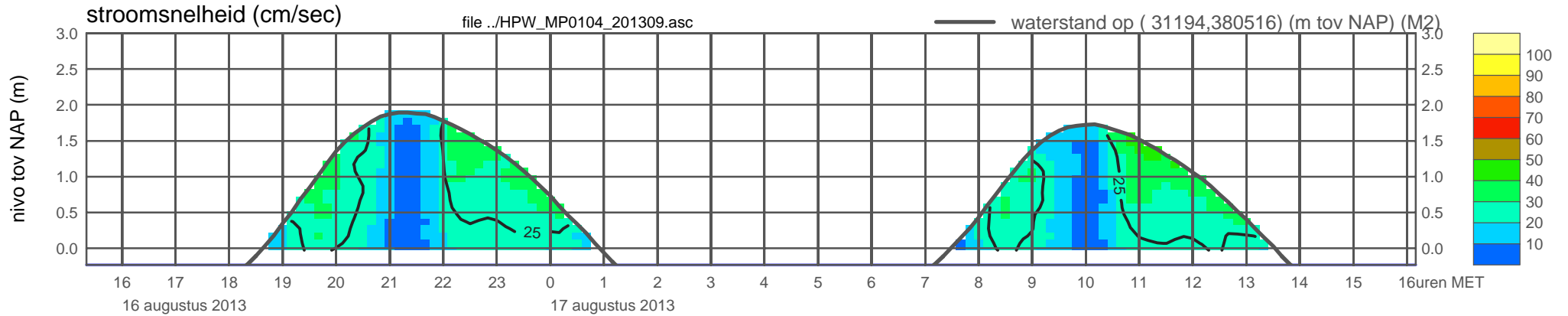
meetpunt HPW_MP0104_201309 (x=031194 , y=380516 , bodem=NAP -0.23 m sensor=NAP -0.13 m)



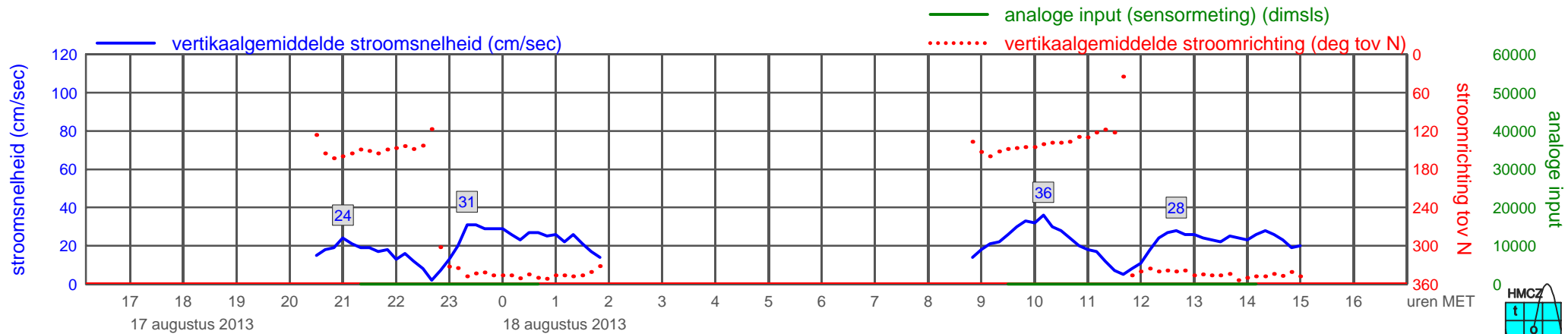
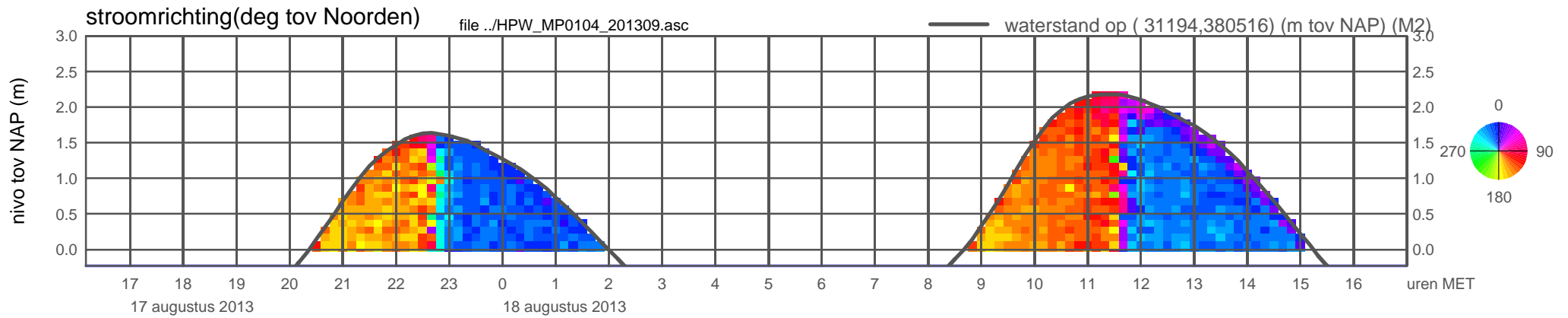
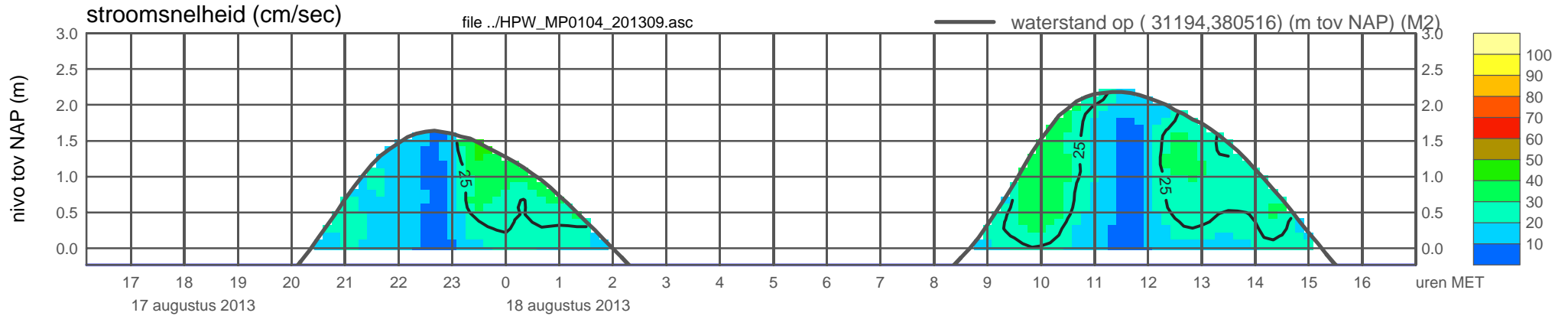
meetpunt HPW_MP0104_201309 (x=031194 , y=380516 , bodem=NAP -0.23 m sensor=NAP -0.13 m)



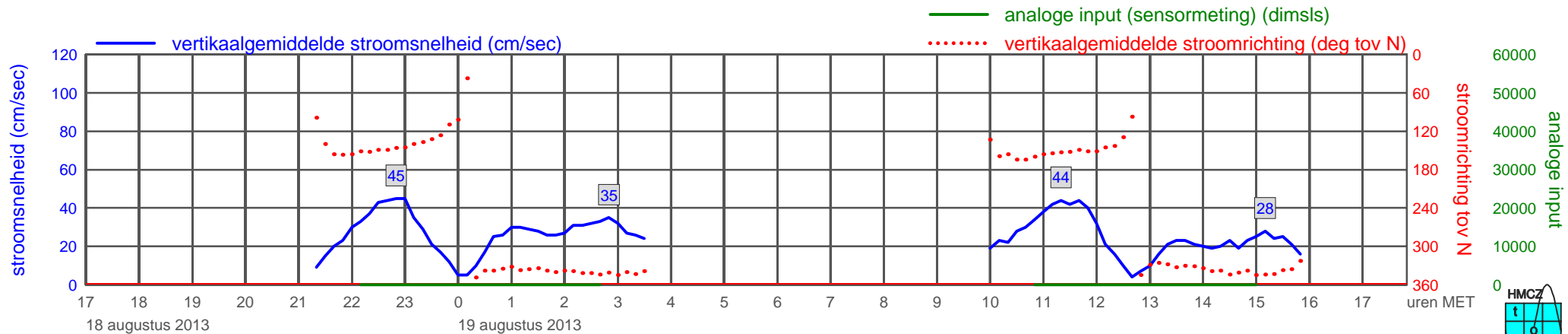
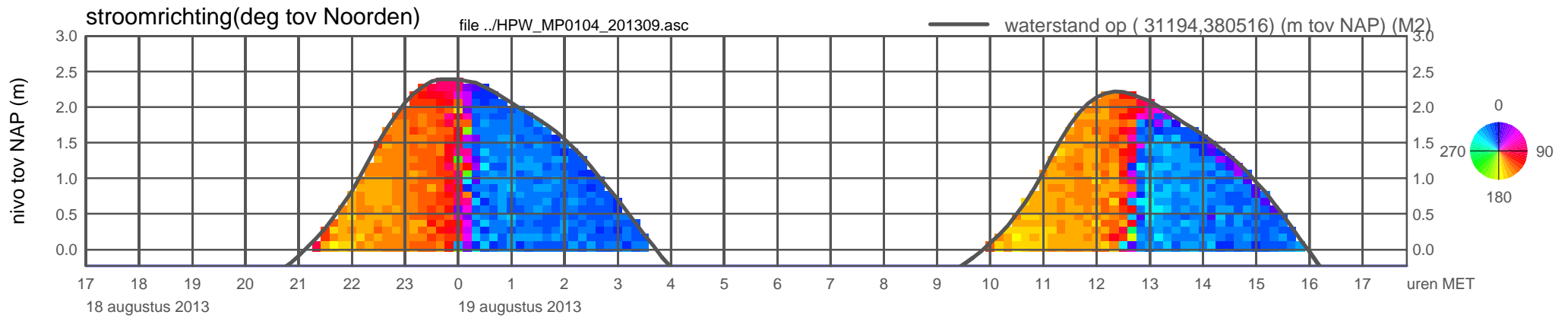
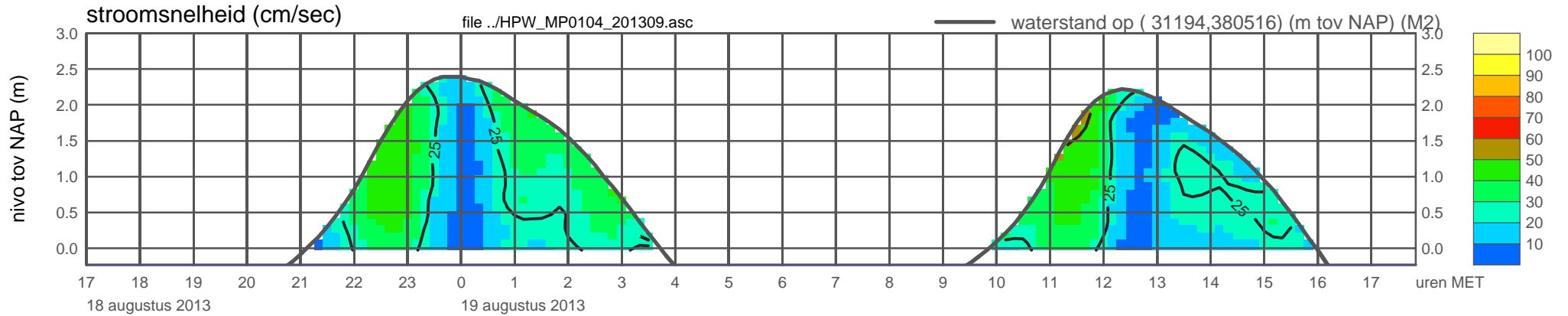
meetpunt HPW_MP0104_201309 (x=031194 , y=380516 ,bodem=NAP -0.23 m sensor=NAP -0.13 m)



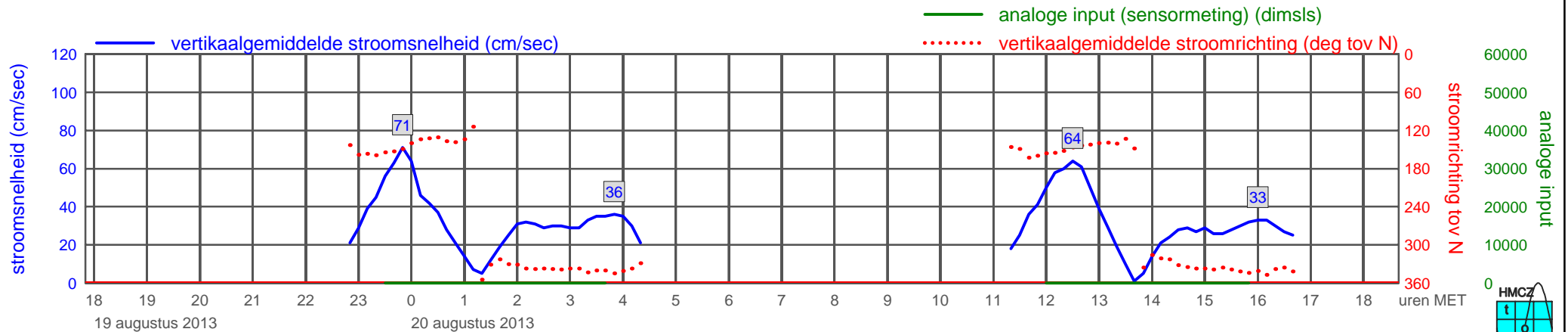
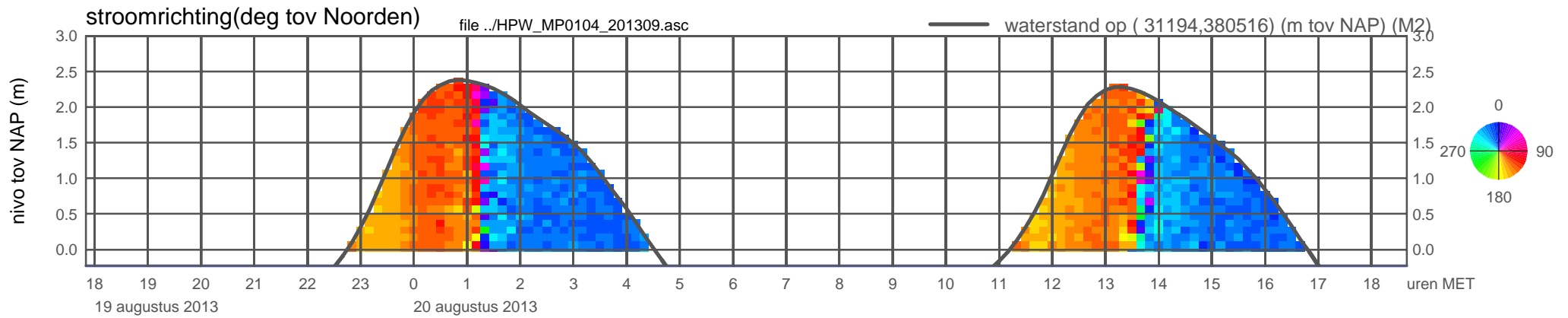
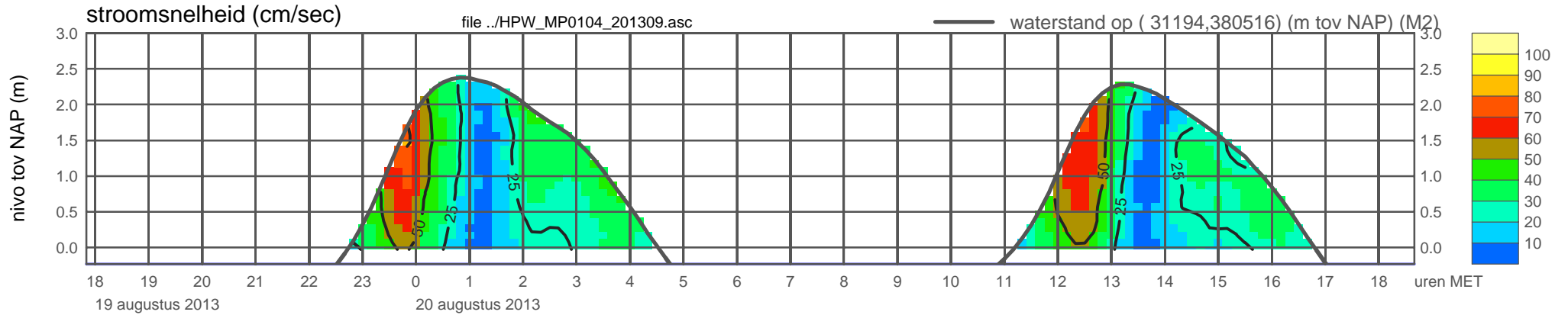
meetpunt HPW_MP0104_201309 (x=031194 , y=380516 ,bodem=NAP -0.23 m sensor=NAP -0.13 m)



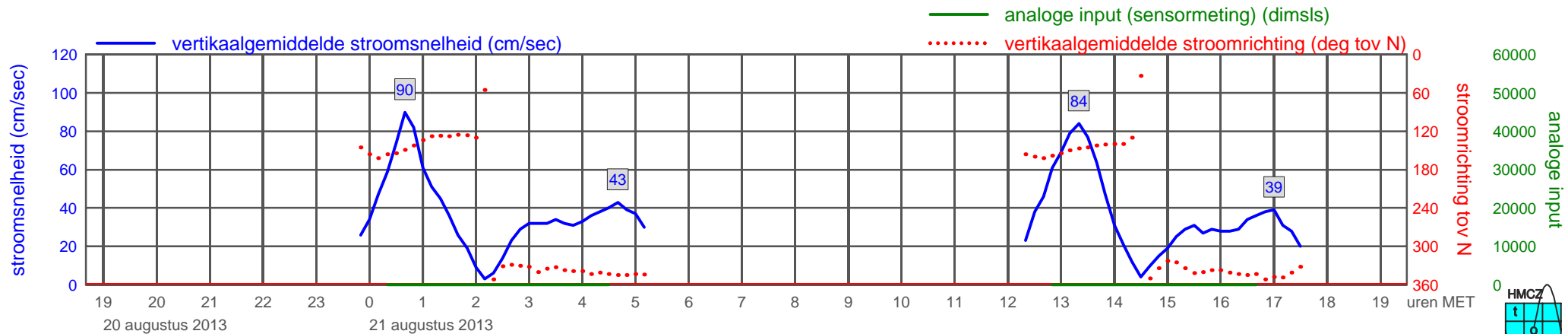
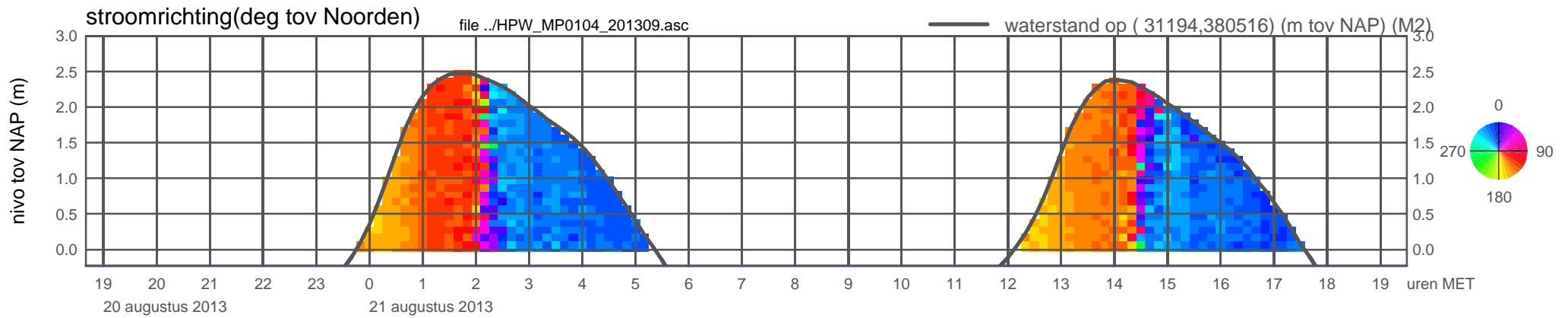
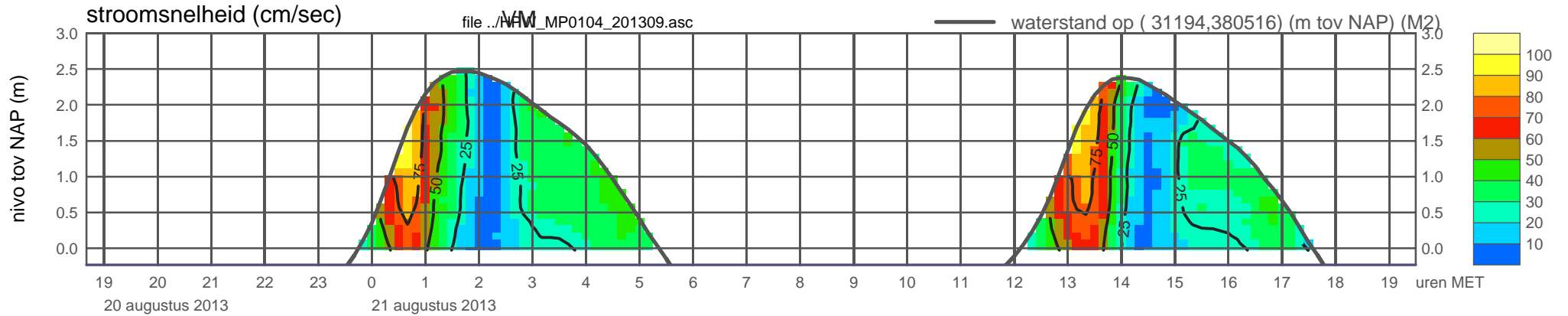
meetpunt HPW_MP0104_201309 (x=031194 , y=380516 ,bodem=NAP -0.23 m sensor=NAP -0.13 m)



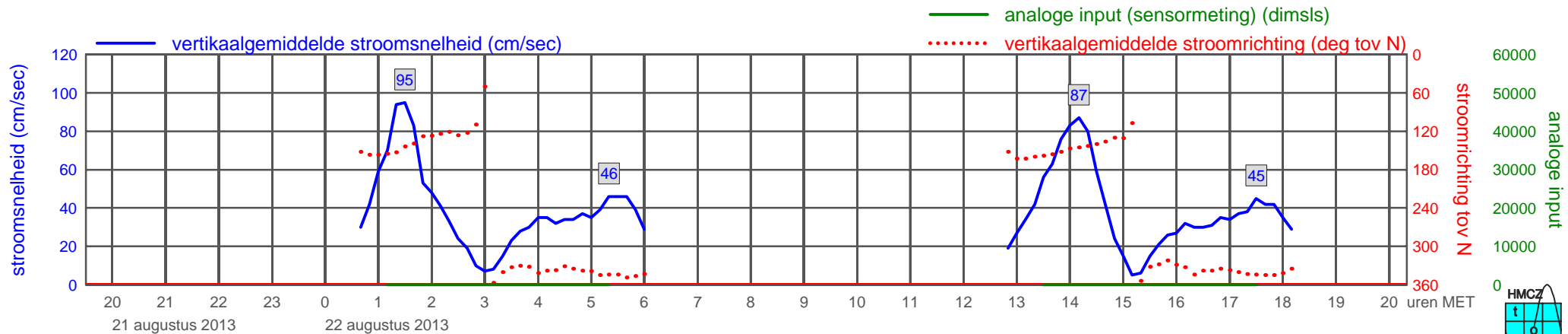
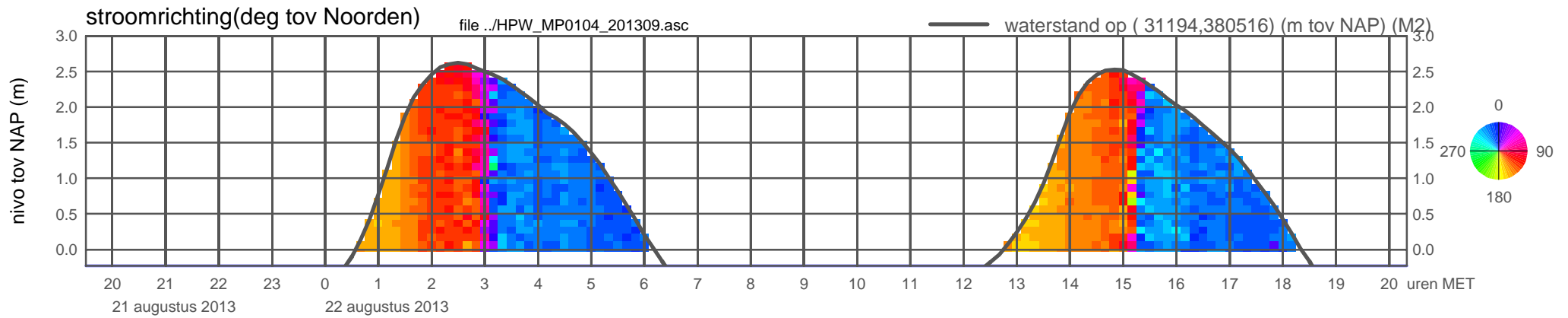
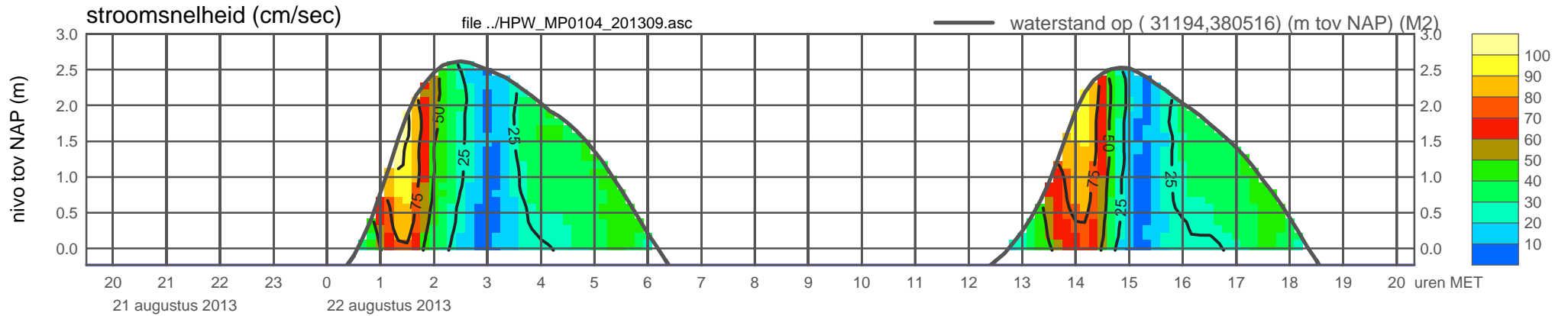
meetpunt HPW_MP0104_201309 (x=031194 , y=380516 , bodem=NAP -0.23 m sensor=NAP -0.13 m)



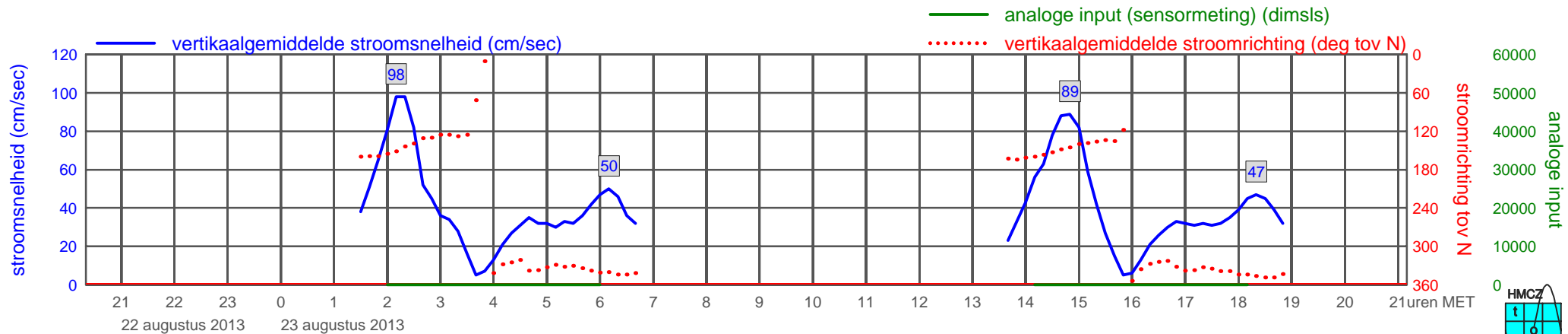
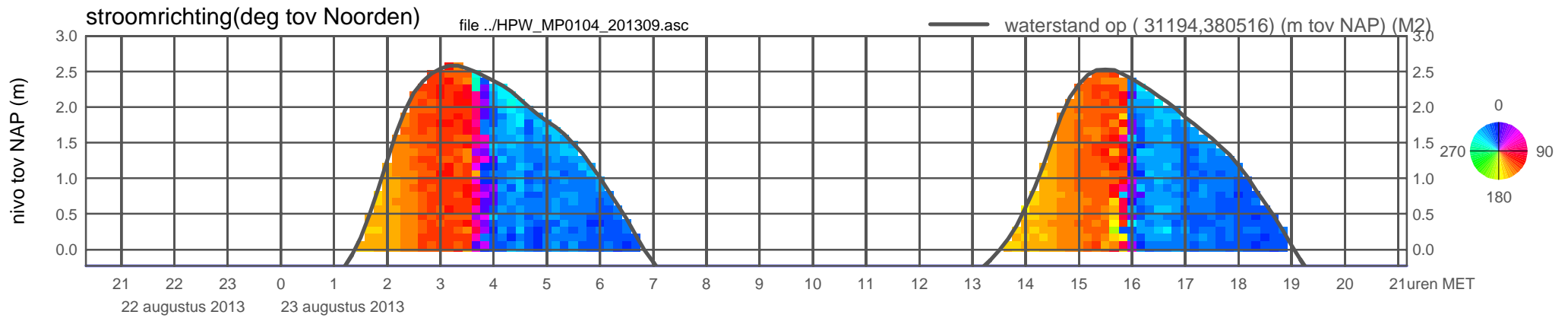
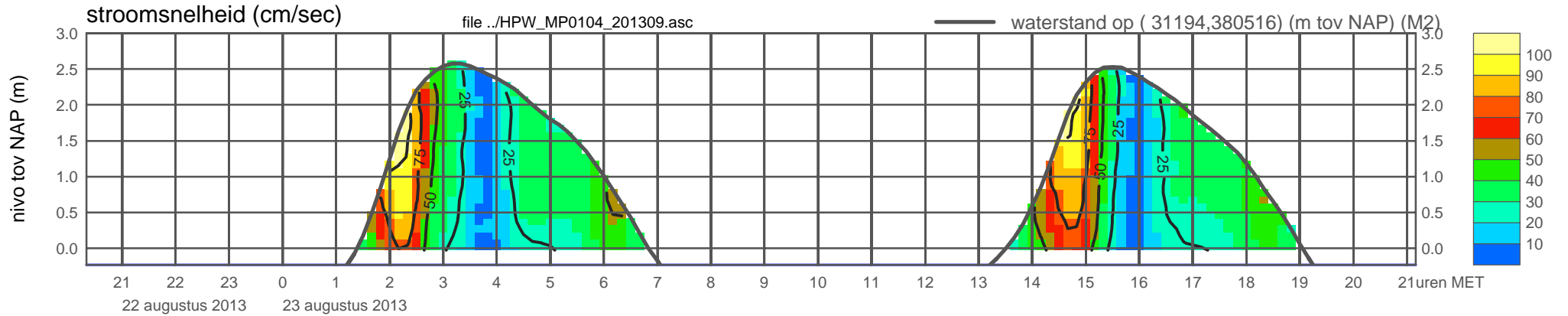
meetpunt HPW_MP0104_201309 (x=031194 , y=380516 , bodem=NAP -0.23 m sensor=NAP -0.13 m)



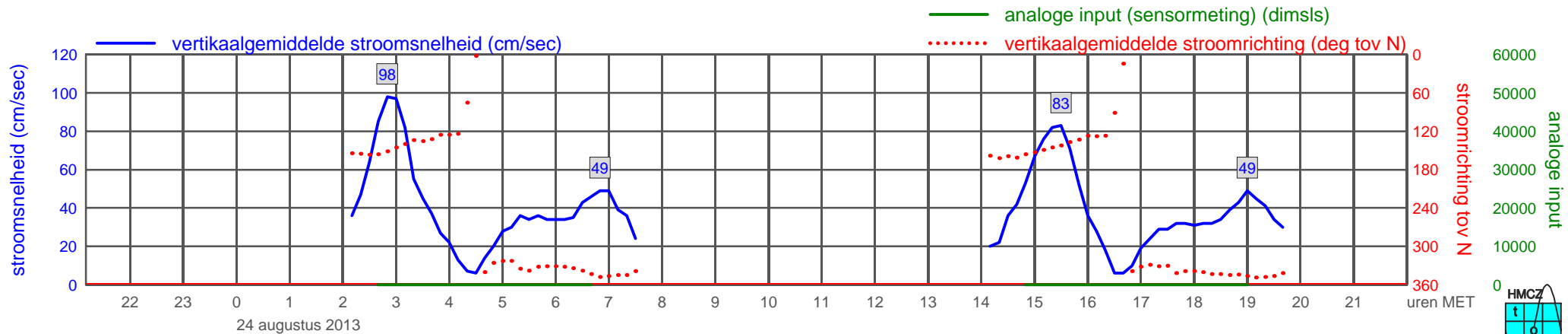
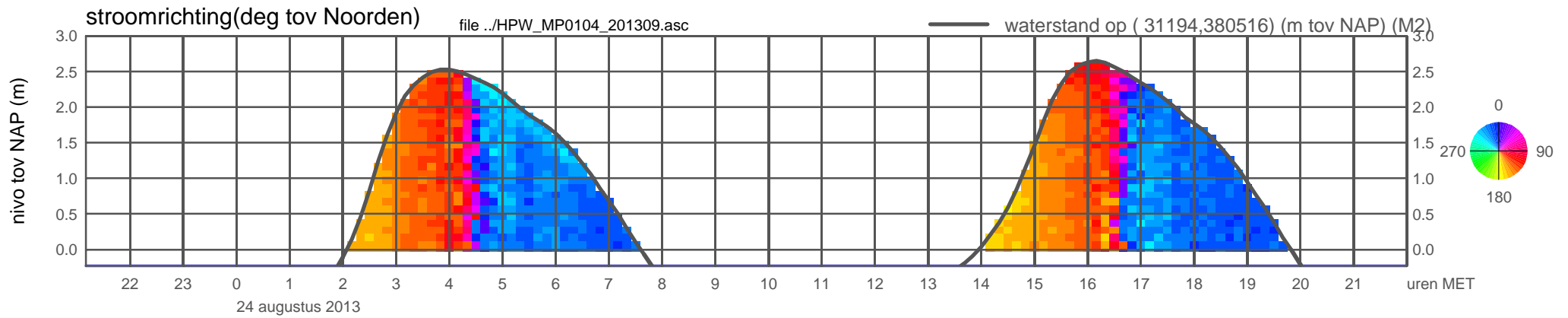
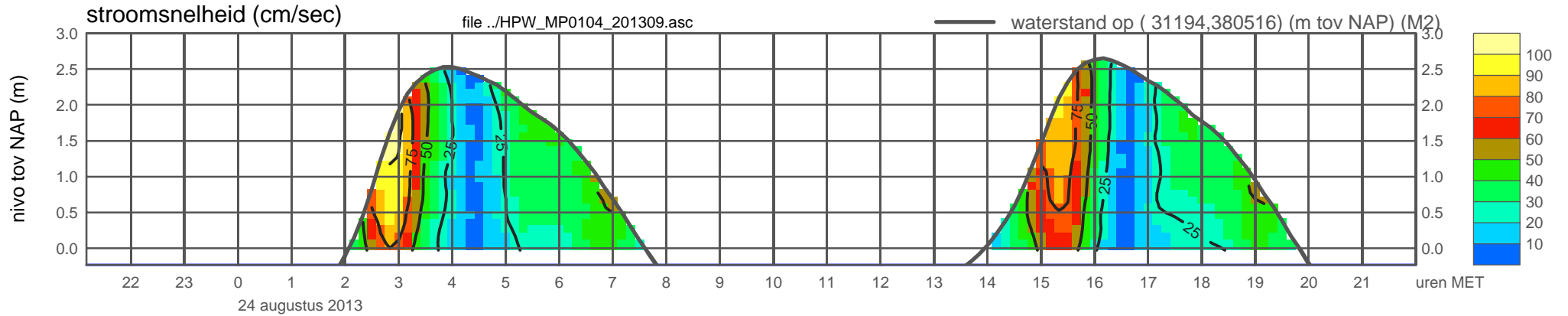
meetpunt HPW_MP0104_201309 (x=031194 , y=380516 ,bodem=NAP -0.23 m sensor=NAP -0.13 m)



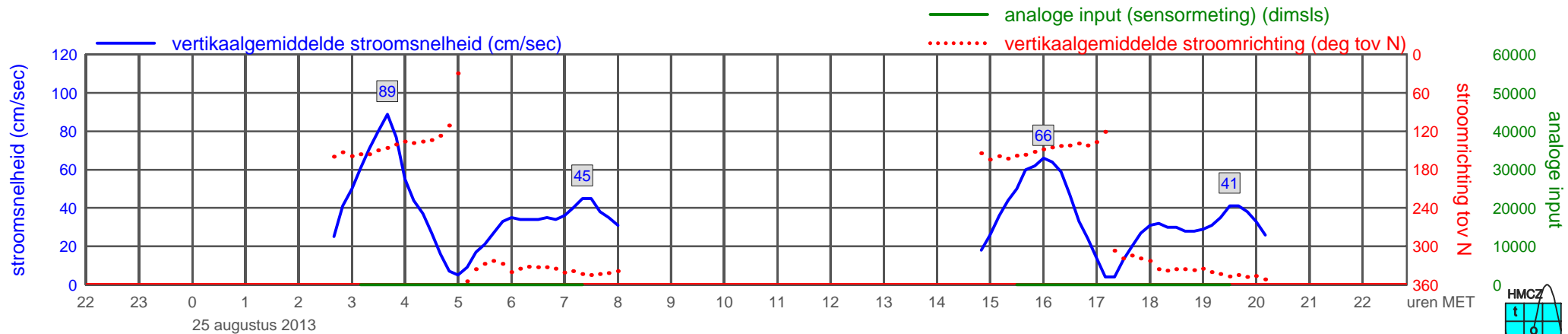
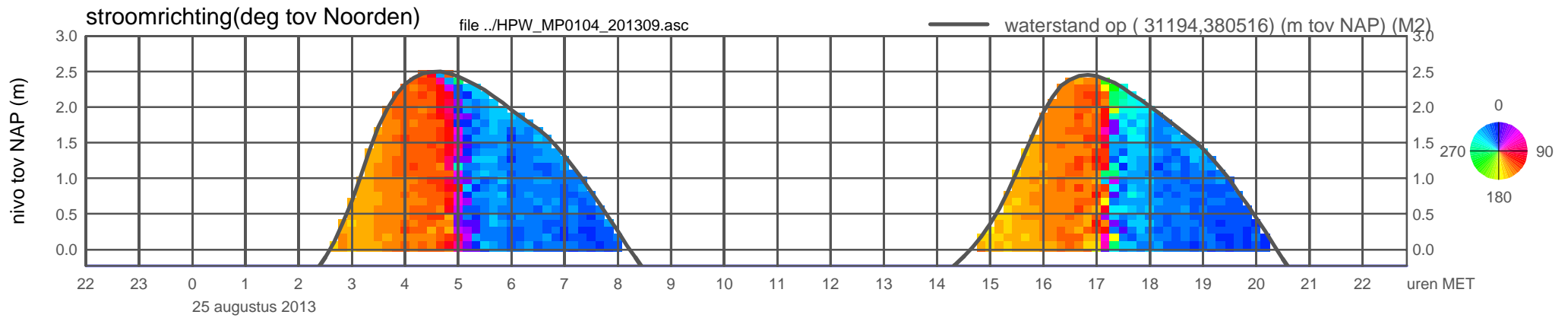
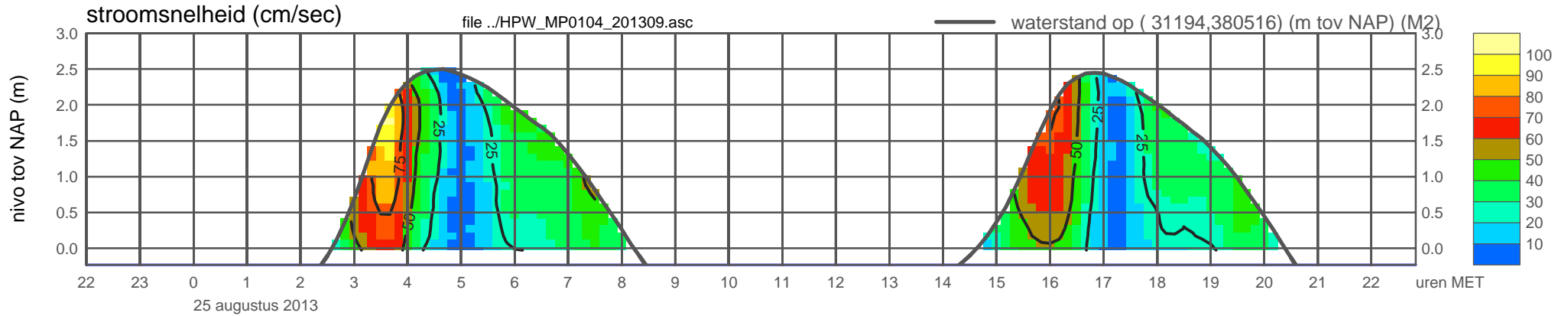
meetpunt HPW_MP0104_201309 (x=031194 , y=380516 , bodem=NAP -0.23 m sensor=NAP -0.13 m)



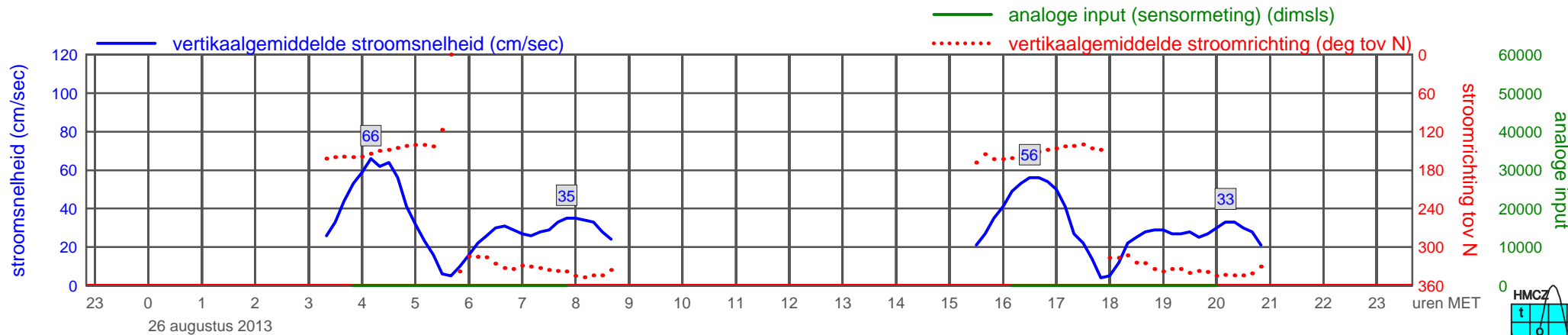
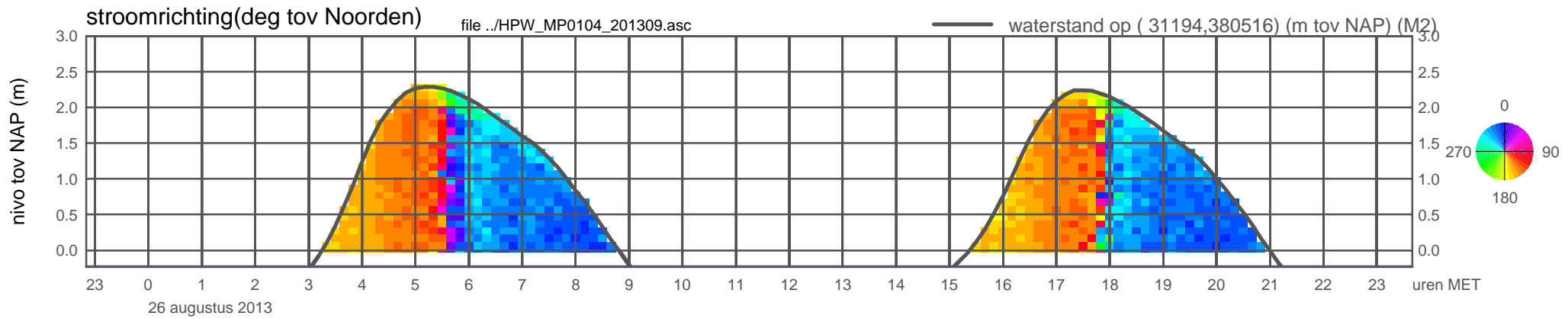
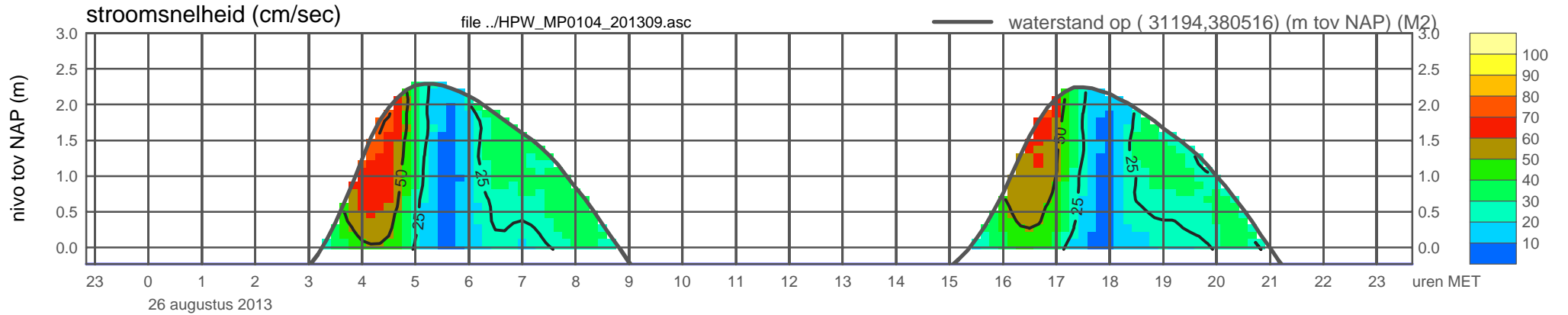
meetpunt HPW_MP0104_201309 (x=031194 , y=380516 , bodem=NAP -0.23 m sensor=NAP -0.13 m)



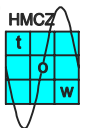
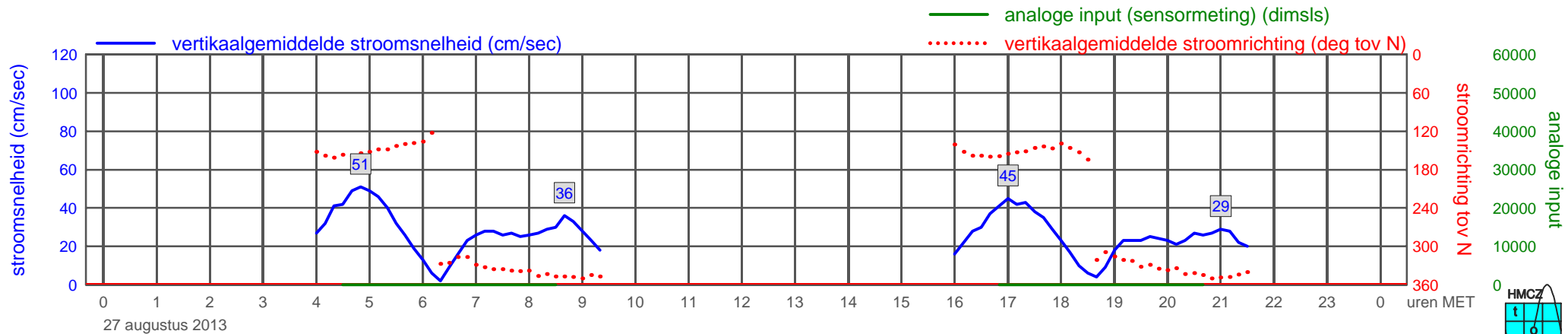
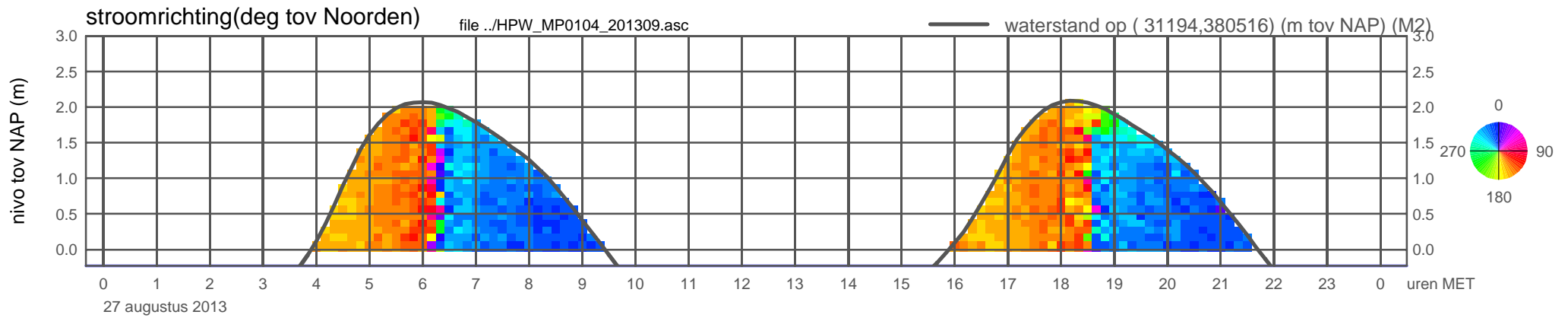
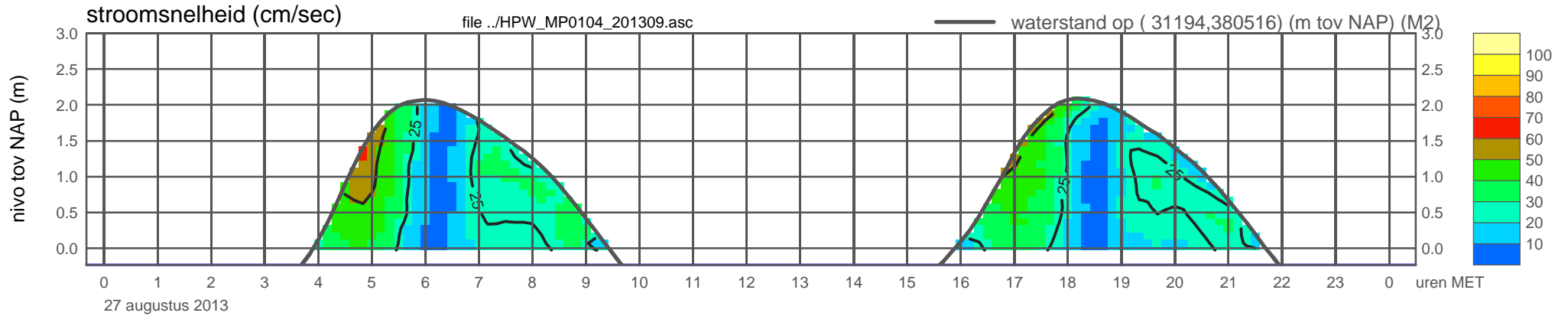
meetpunt HPW_MP0104_201309 (x=031194 , y=380516 ,bodem=NAP -0.23 m sensor=NAP -0.13 m)



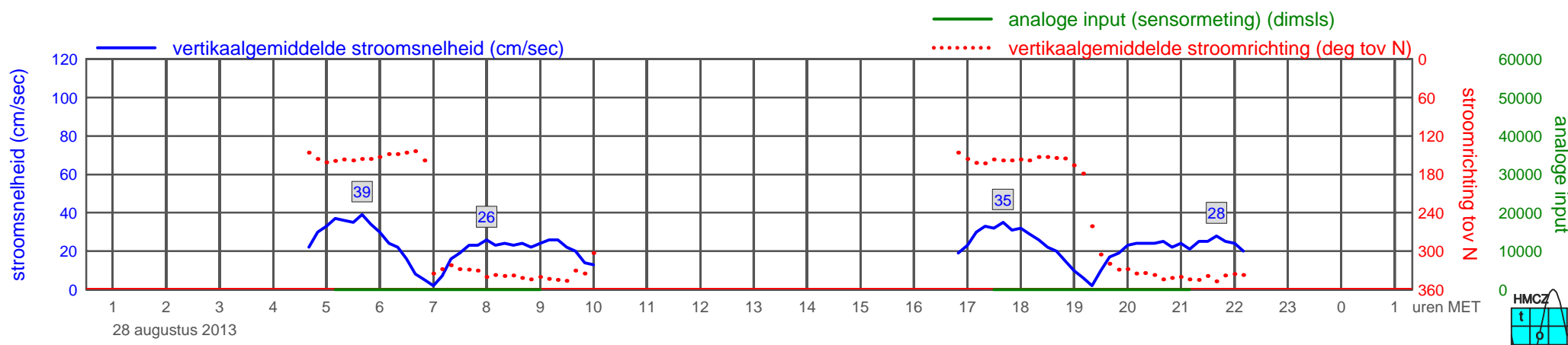
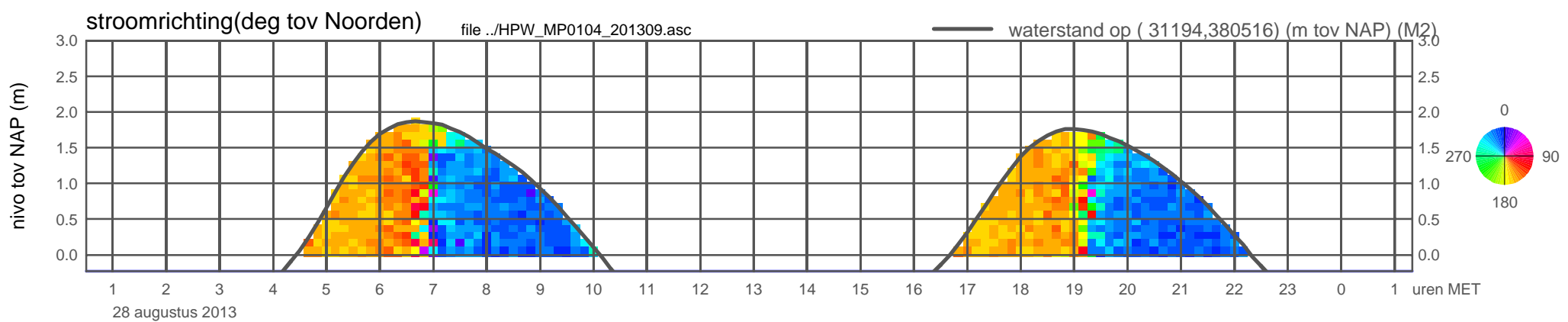
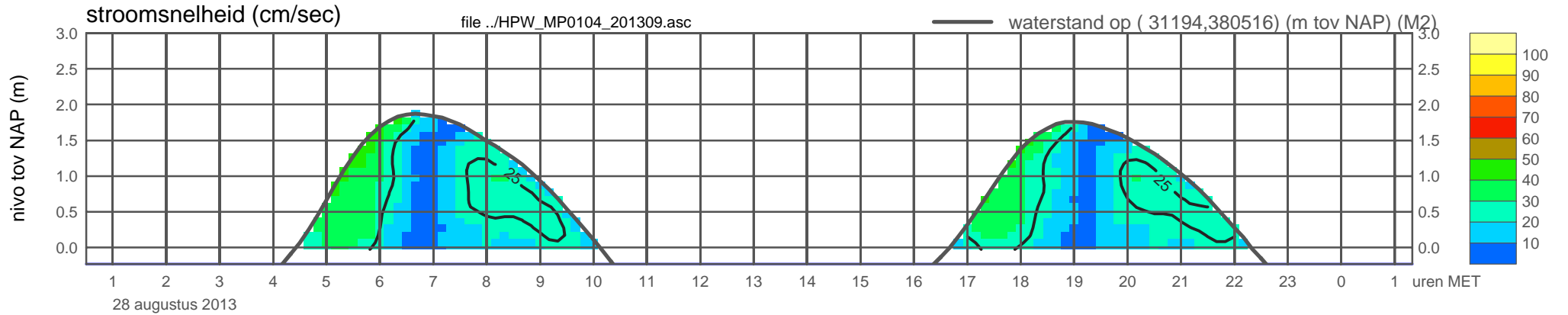
meetpunt HPW_MP0104_201309 (x=031194 , y=380516 , bodem=NAP -0.23 m sensor=NAP -0.13 m)



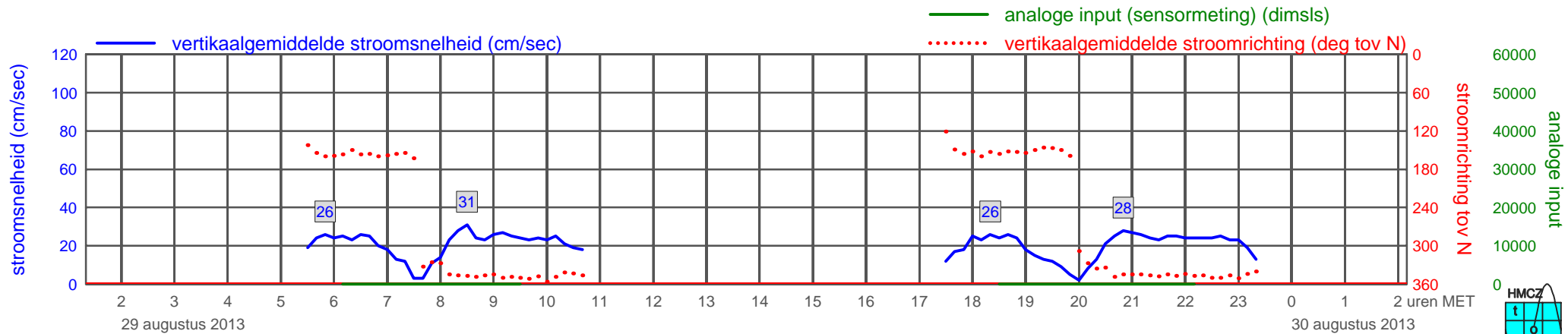
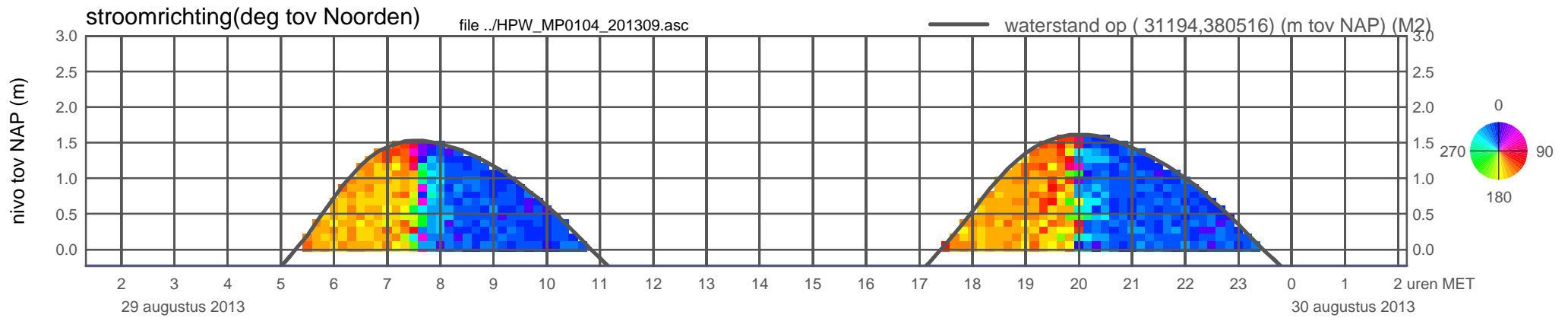
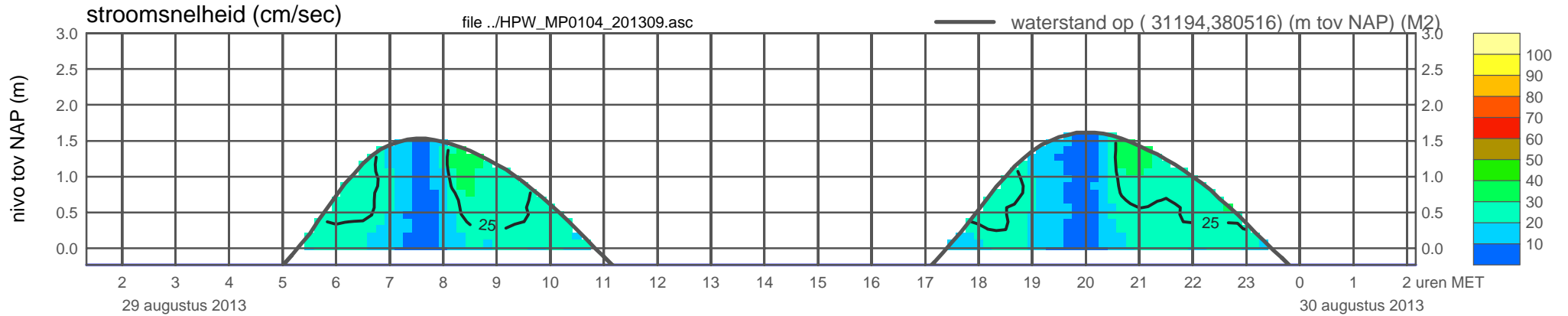
meetpunt HPW_MP0104_201309 (x=031194 , y=380516 , bodem=NAP -0.23 m sensor=NAP -0.13 m)



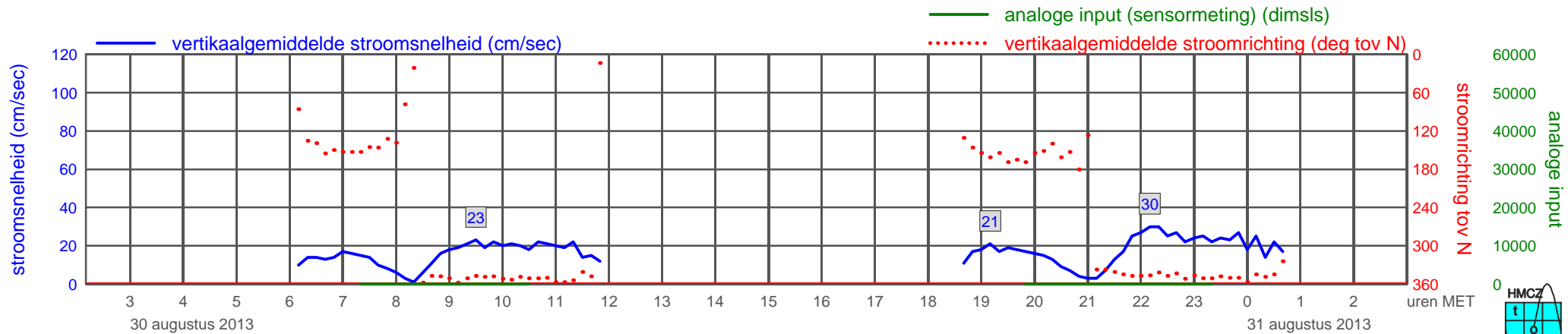
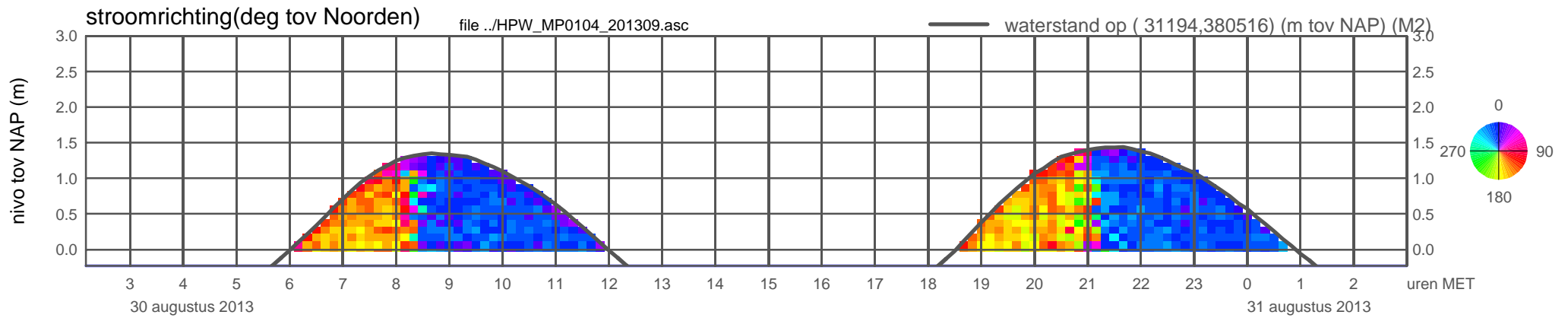
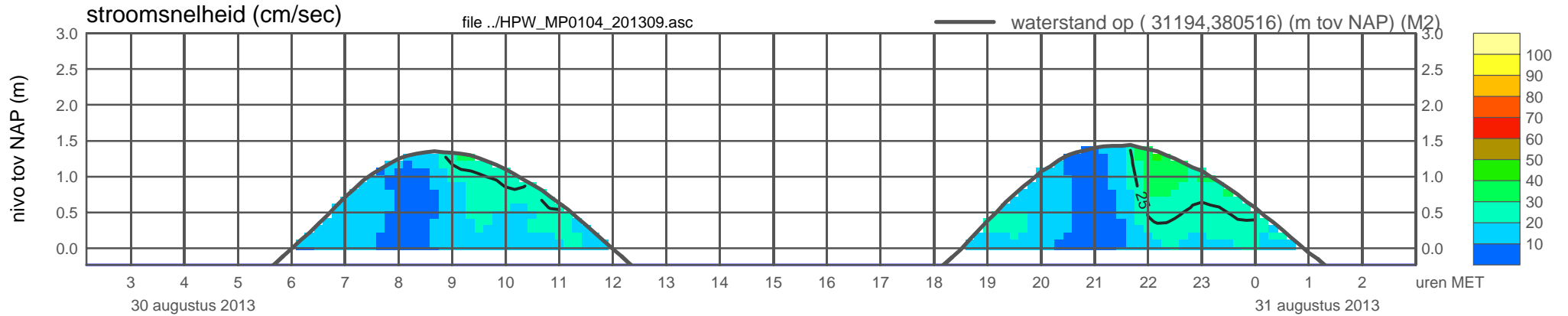
meetpunt HPW_MP0104_201309 (x=031194 , y=380516 ,bodem=NAP -0.23 m sensor=NAP -0.13 m)



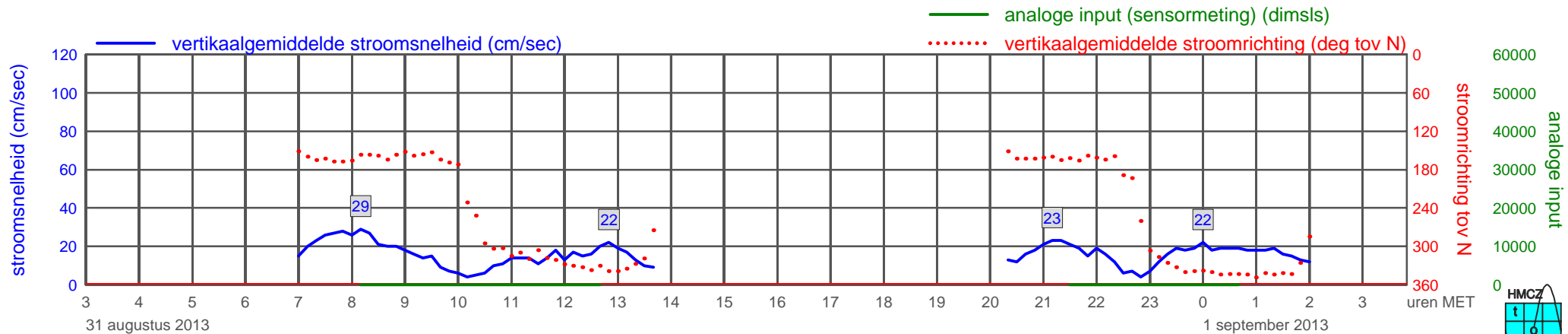
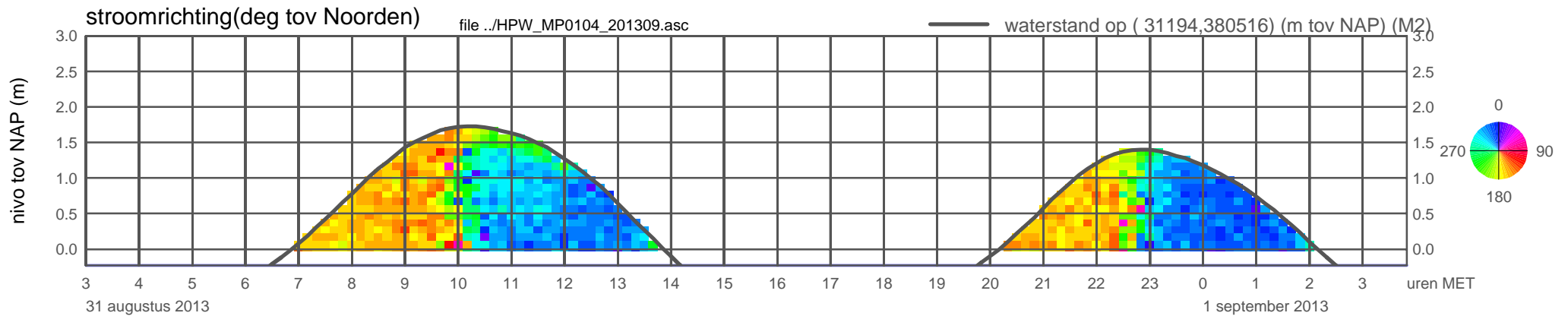
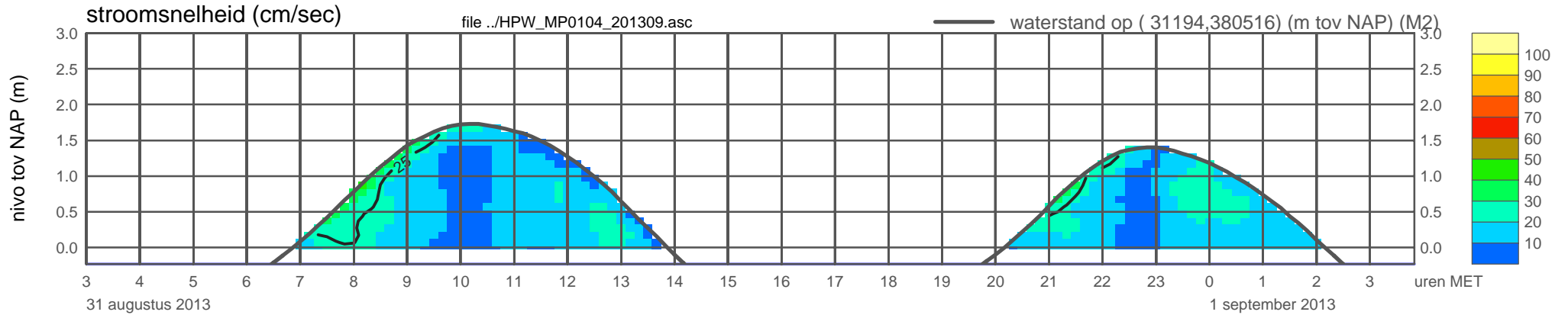
meetpunt HPW_MP0104_201309 (x=031194 , y=380516 ,bodem=NAP -0.23 m sensor=NAP -0.13 m)



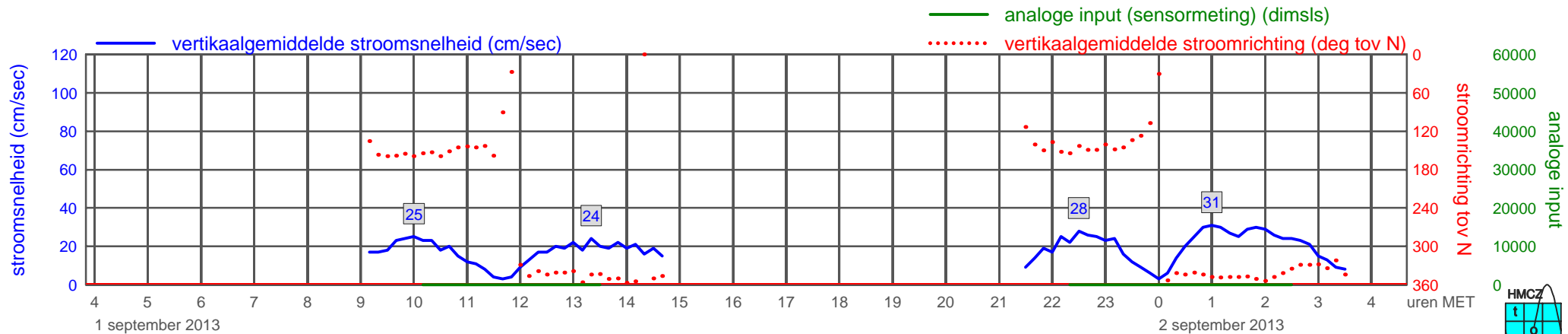
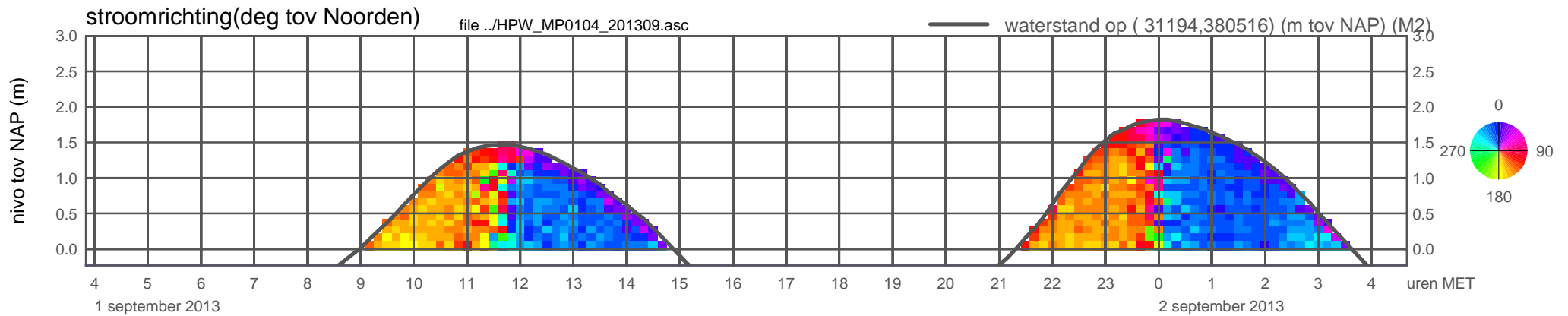
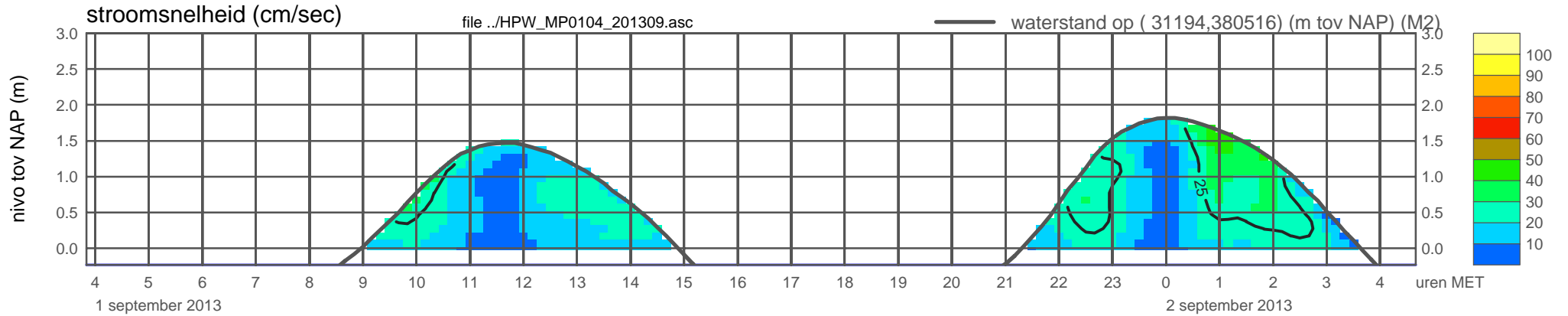
meetpunt HPW_MP0104_201309 (x=031194 , y=380516 ,bodem=NAP -0.23 m sensor=NAP -0.13 m)



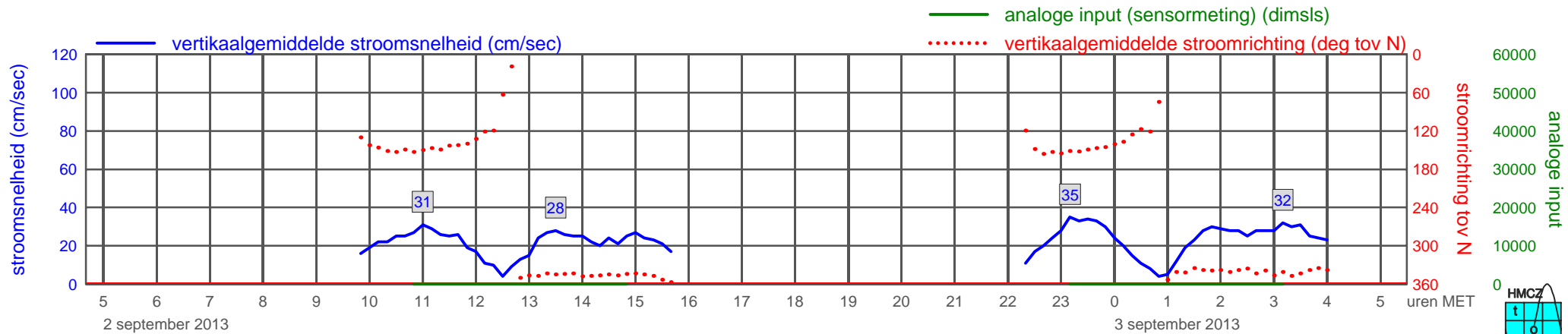
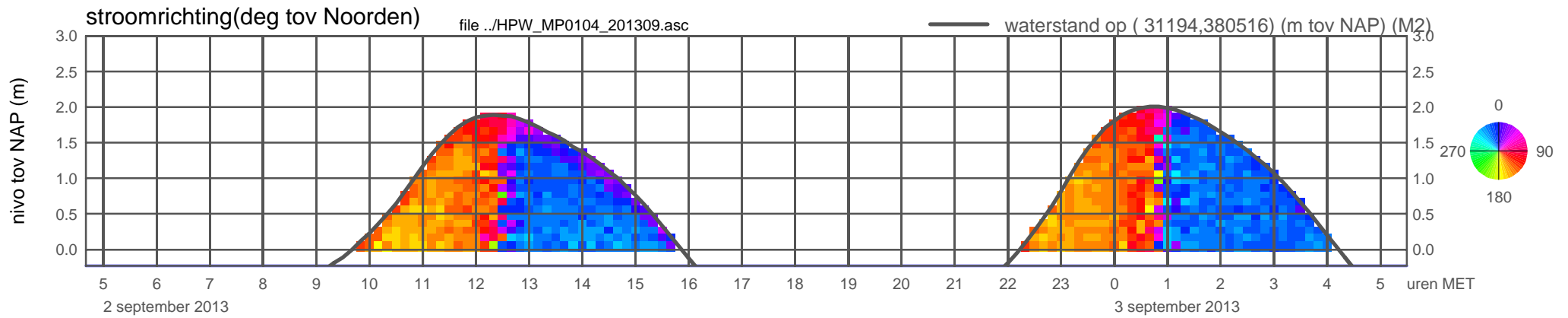
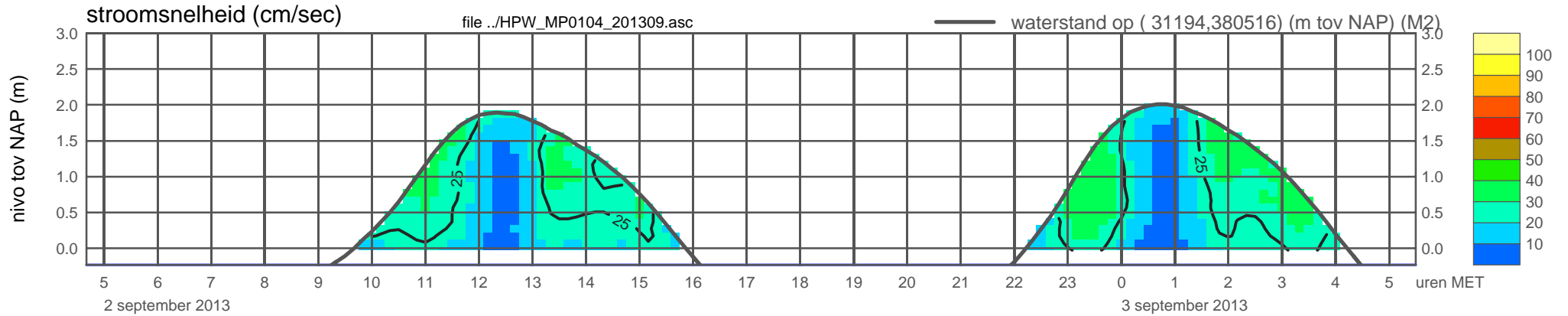
meetpunt HPW_MP0104_201309 (x=031194 , y=380516 ,bodem=NAP -0.23 m sensor=NAP -0.13 m)



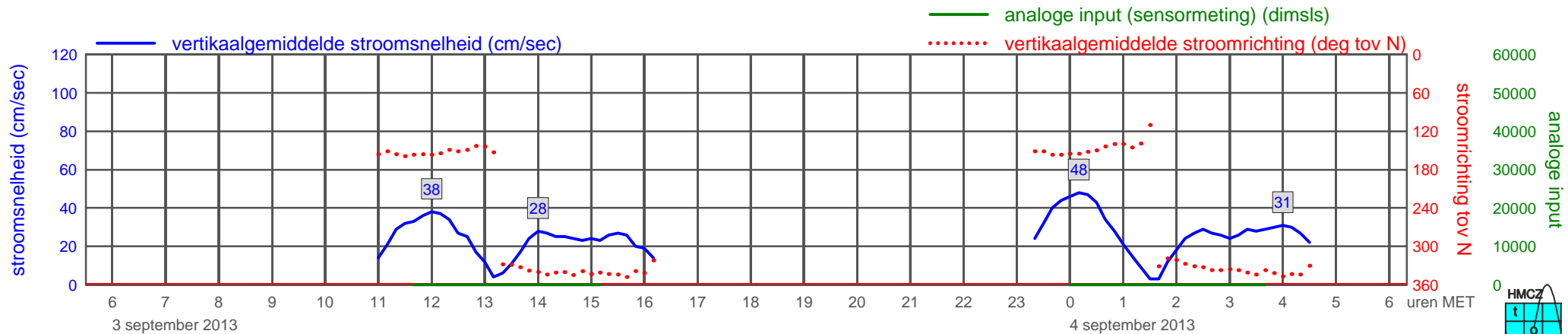
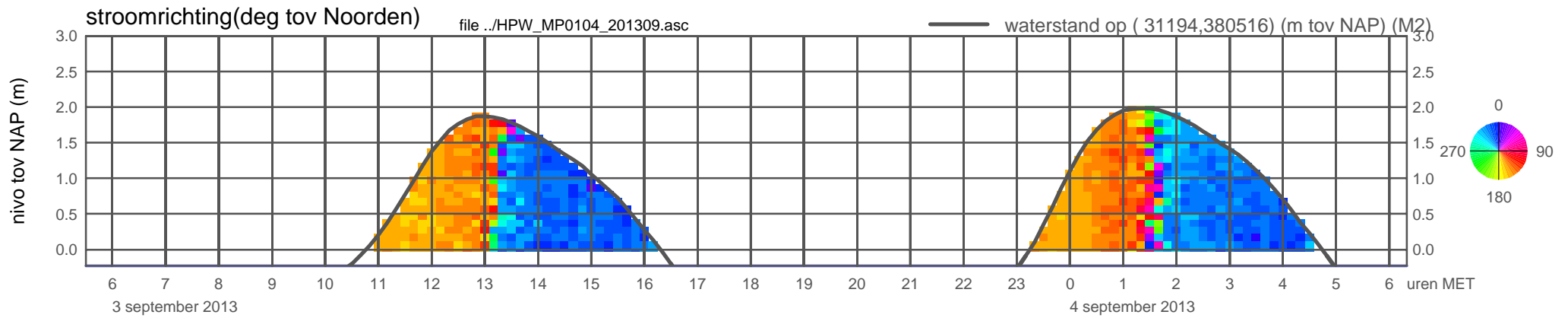
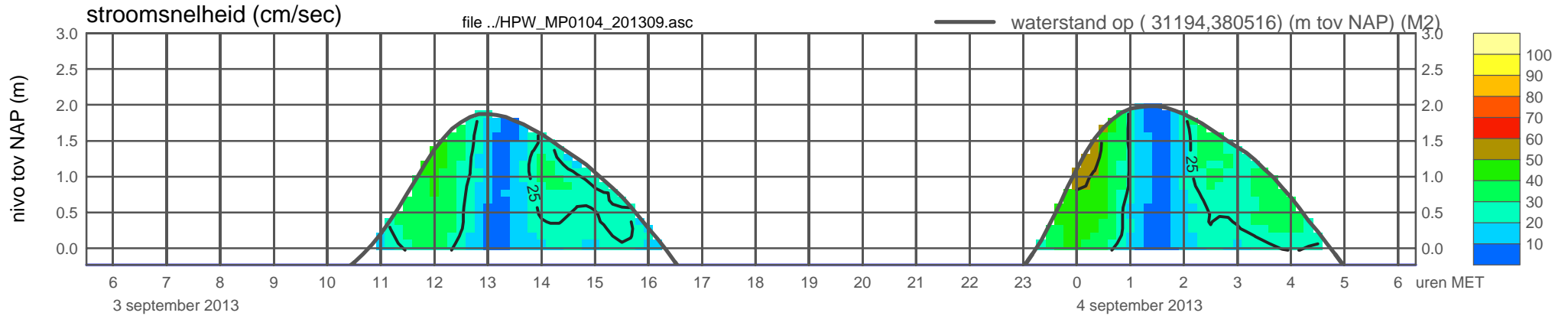
meetpunt HPW_MP0104_201309 (x=031194 , y=380516 ,bodem=NAP -0.23 m sensor=NAP -0.13 m)



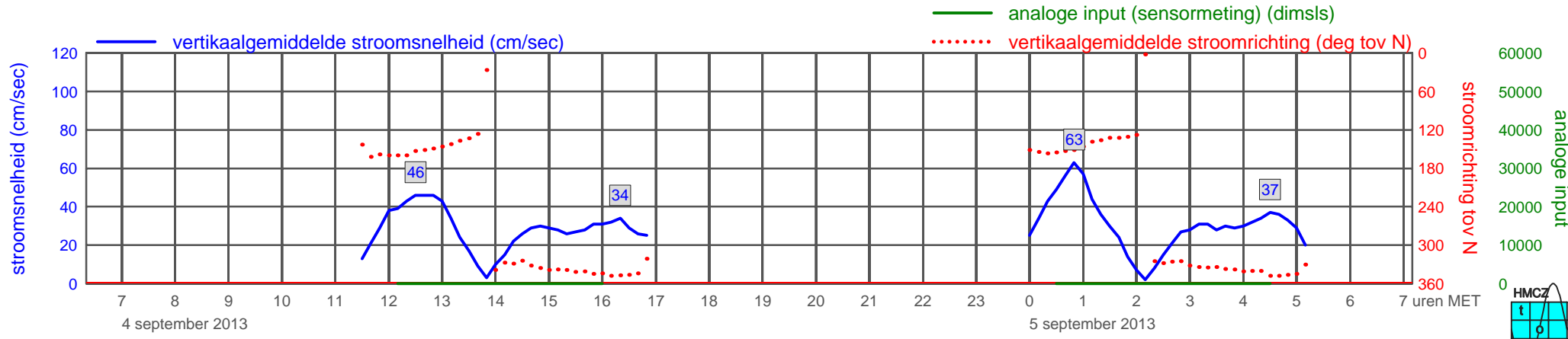
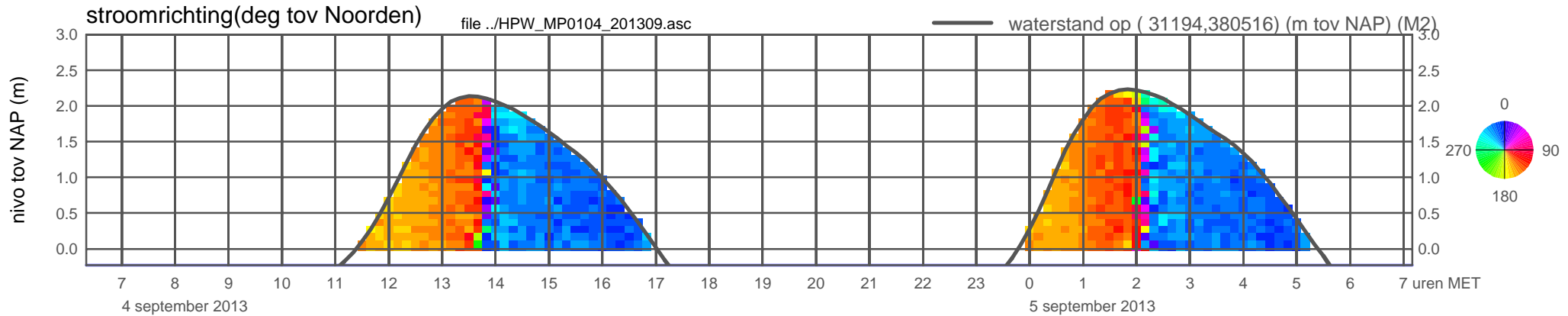
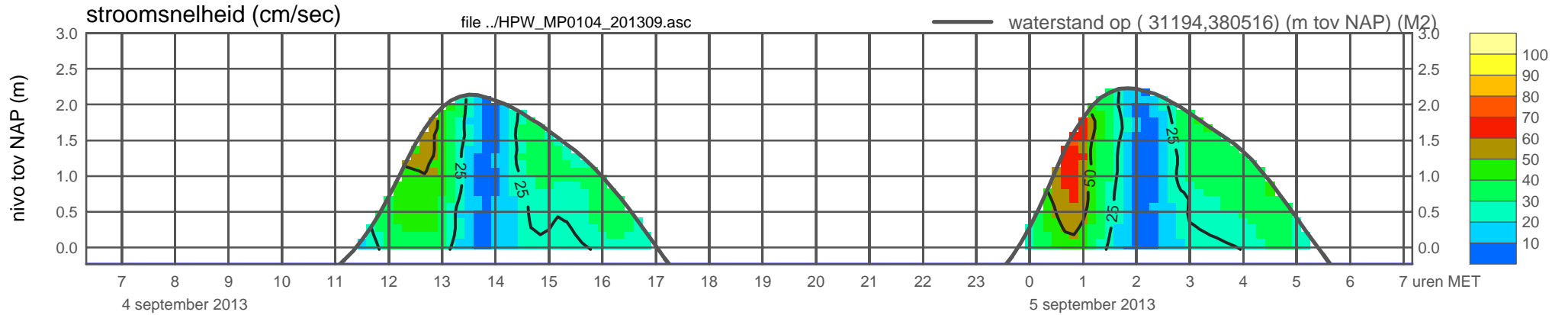
meetpunt HPW_MP0104_201309 (x=031194 , y=380516 , bodem=NAP -0.23 m sensor=NAP -0.13 m)



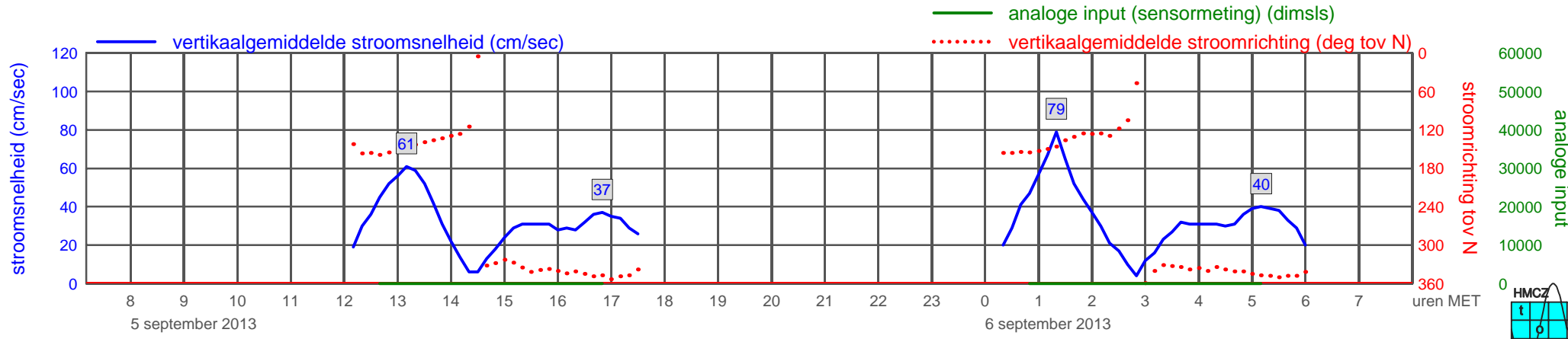
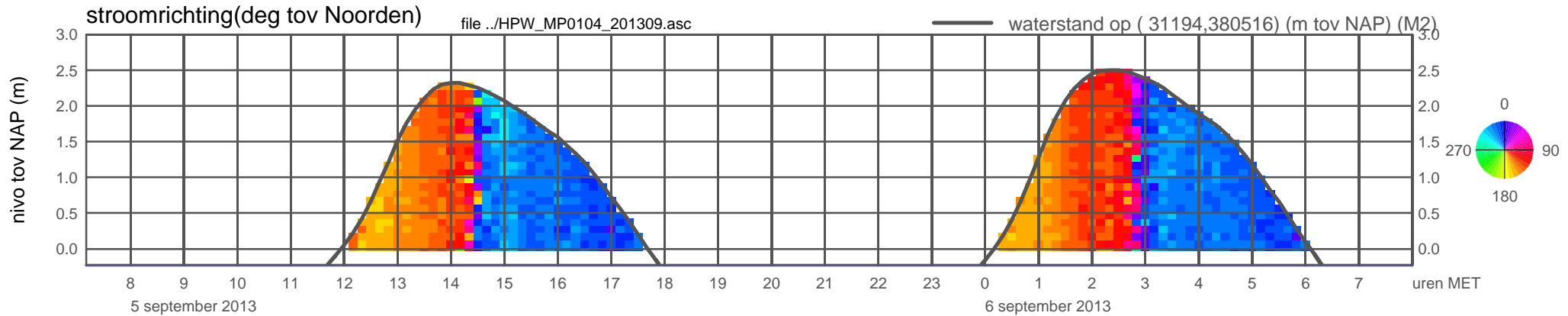
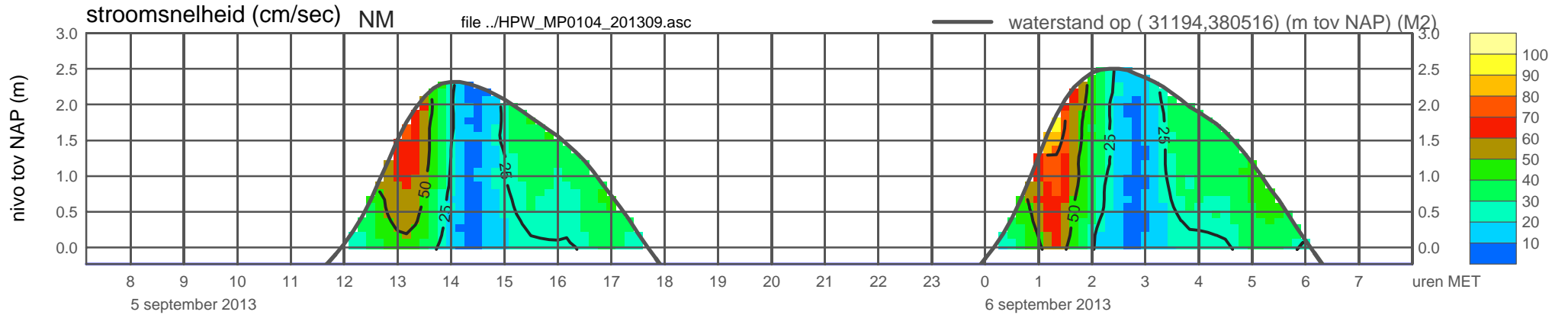
meetpunt HPW_MP0104_201309 (x=031194 , y=380516 , bodem=NAP -0.23 m sensor=NAP -0.13 m)



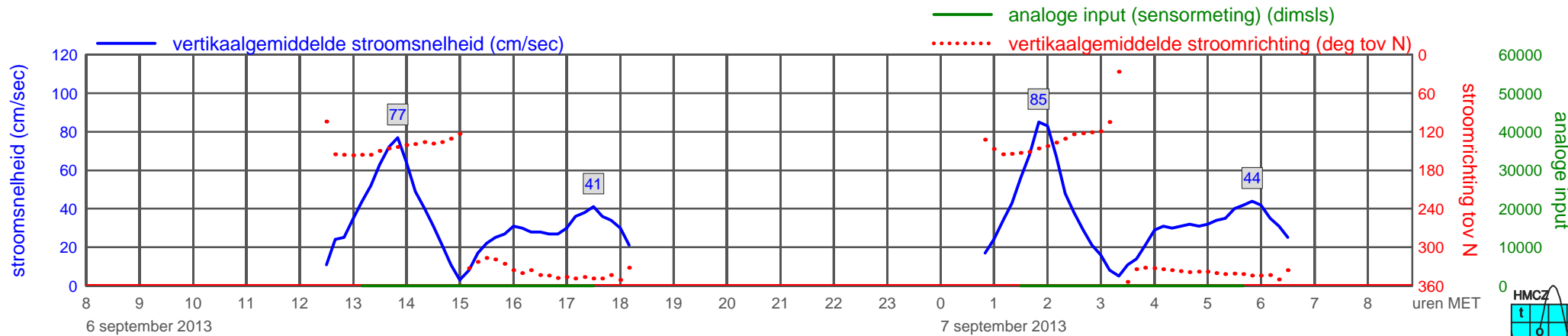
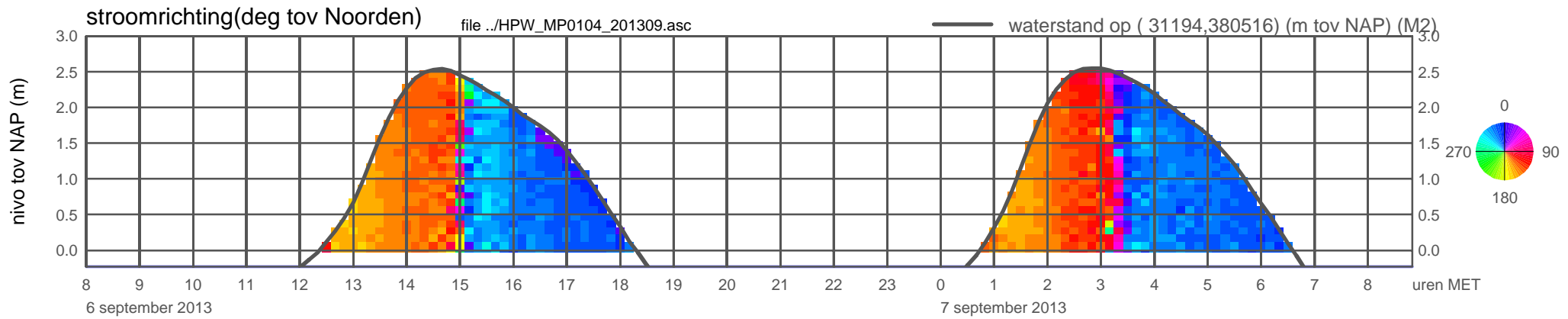
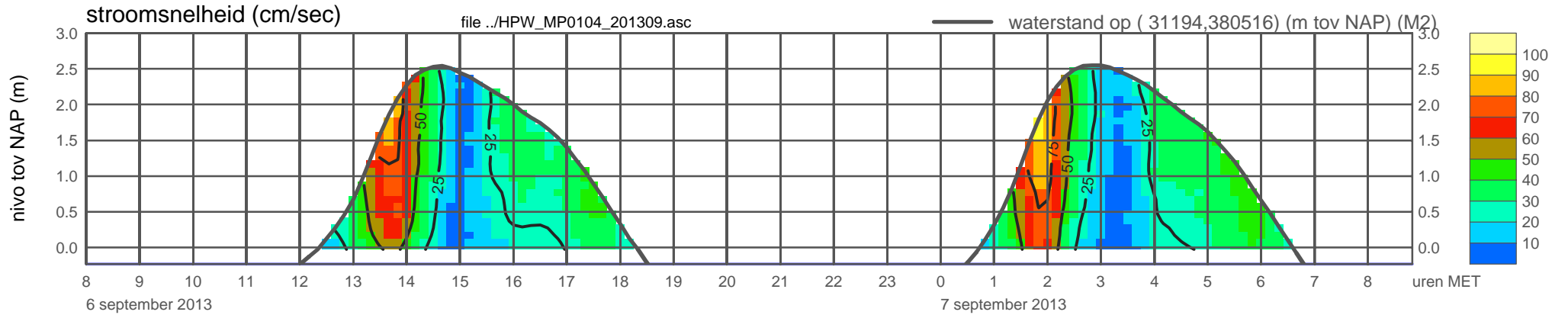
meetpunt HPW_MP0104_201309 (x=031194 , y=380516 ,bodem=NAP -0.23 m sensor=NAP -0.13 m)



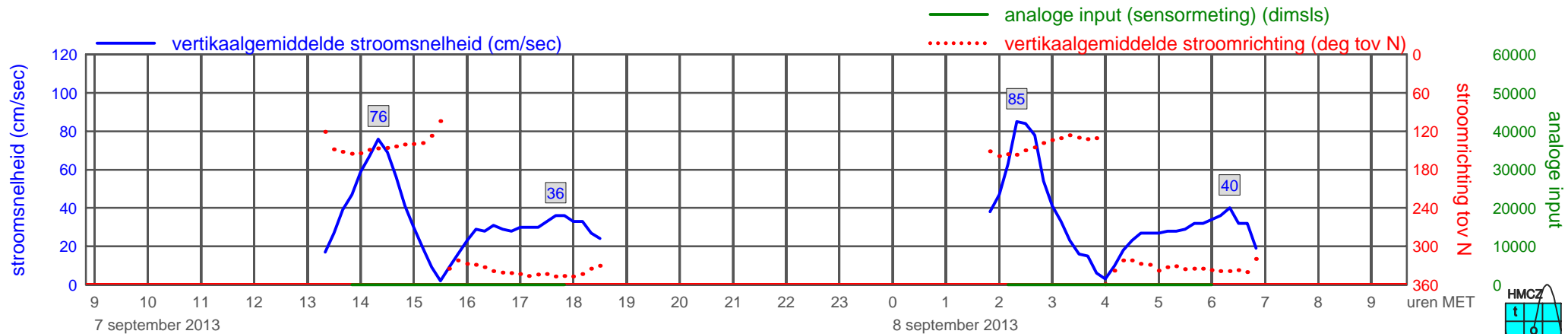
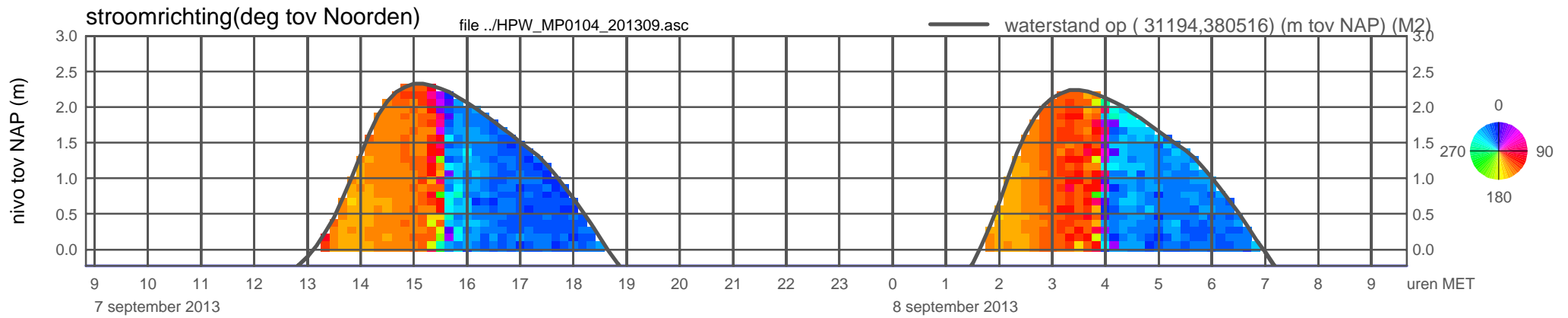
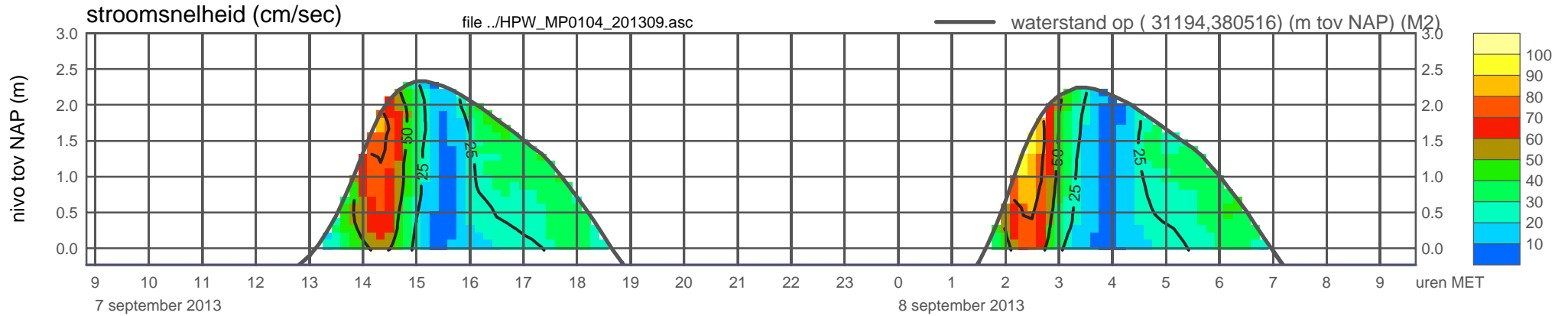
meetpunt HPW_MP0104_201309 (x=031194 , y=380516 , bodem=NAP -0.23 m sensor=NAP -0.13 m)



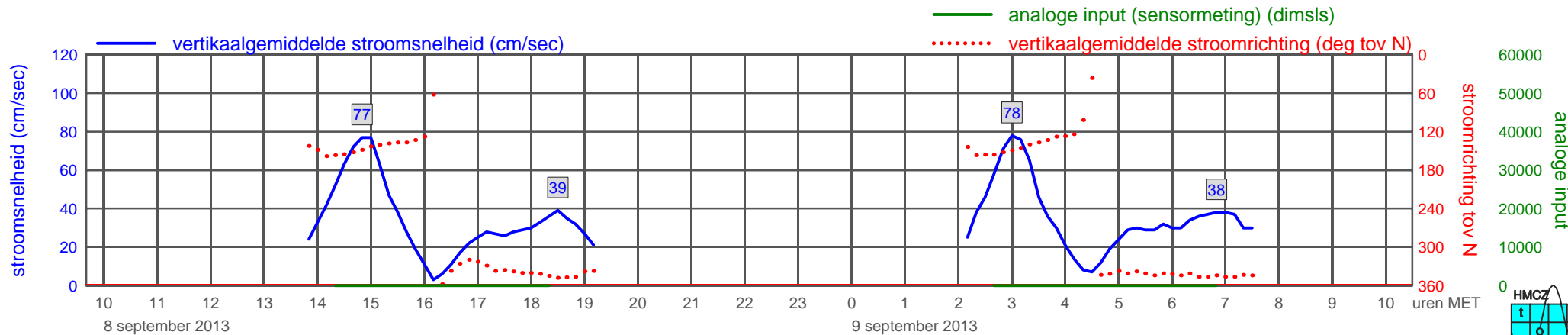
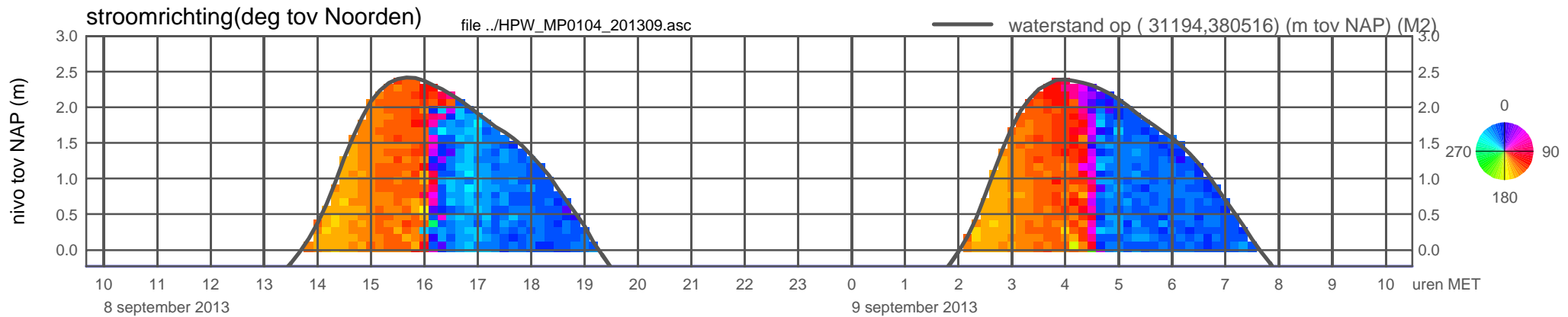
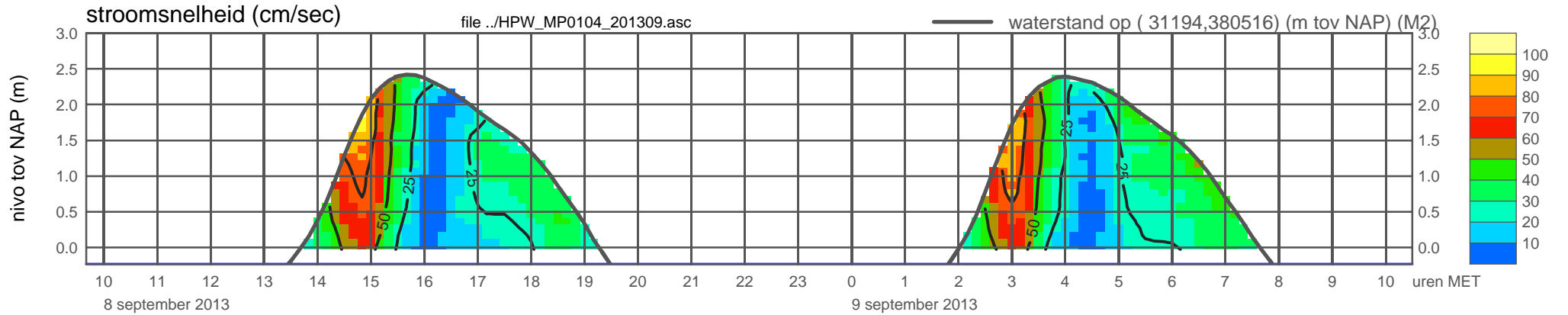
meetpunt HPW_MP0104_201309 (x=031194 , y=380516 , bodem=NAP -0.23 m sensor=NAP -0.13 m)



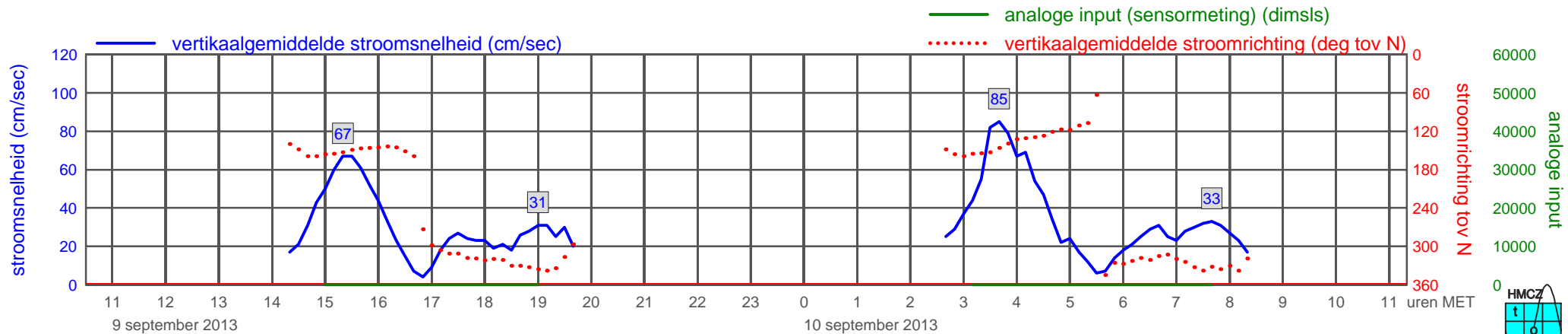
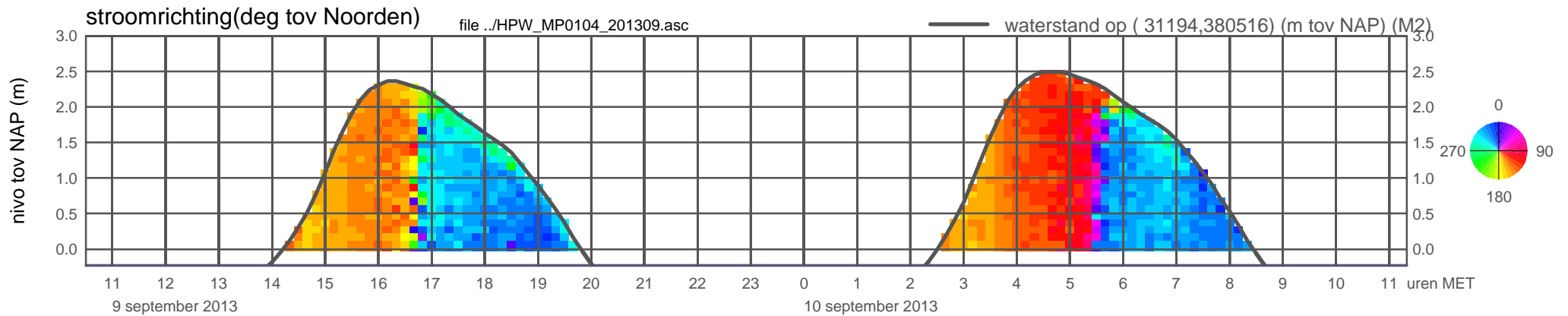
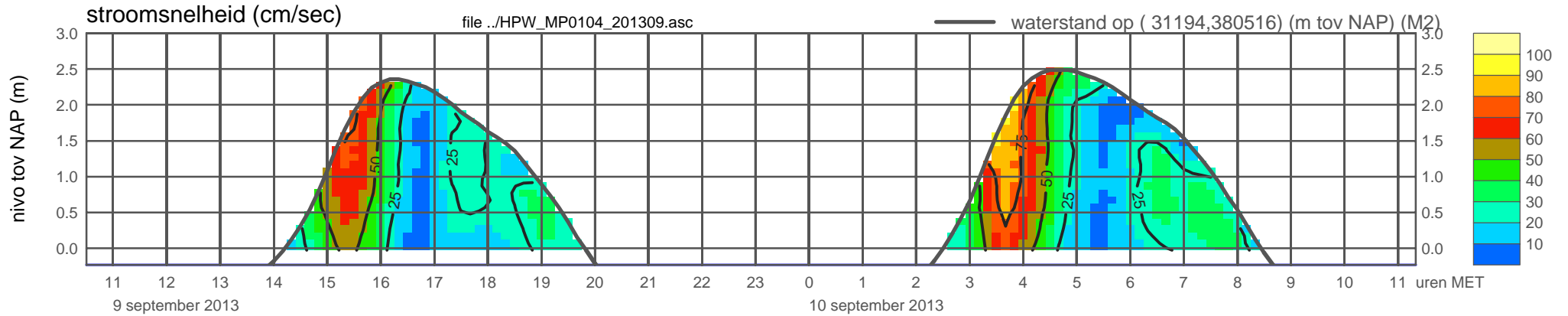
meetpunt HPW_MP0104_201309 (x=031194 , y=380516 , bodem=NAP -0.23 m sensor=NAP -0.13 m)



meetpunt HPW_MP0104_201309 (x=031194 , y=380516 , bodem=NAP -0.23 m sensor=NAP -0.13 m)



meetpunt HPW_MP0104_201309 (x=031194 , y=380516 ,bodem=NAP -0.23 m sensor=NAP -0.13 m)



meetpunt HPW_MP0104_201309 (x=031194 , y=380516 , bodem=NAP -0.23 m sensor=NAP -0.13 m)

