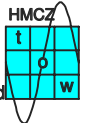
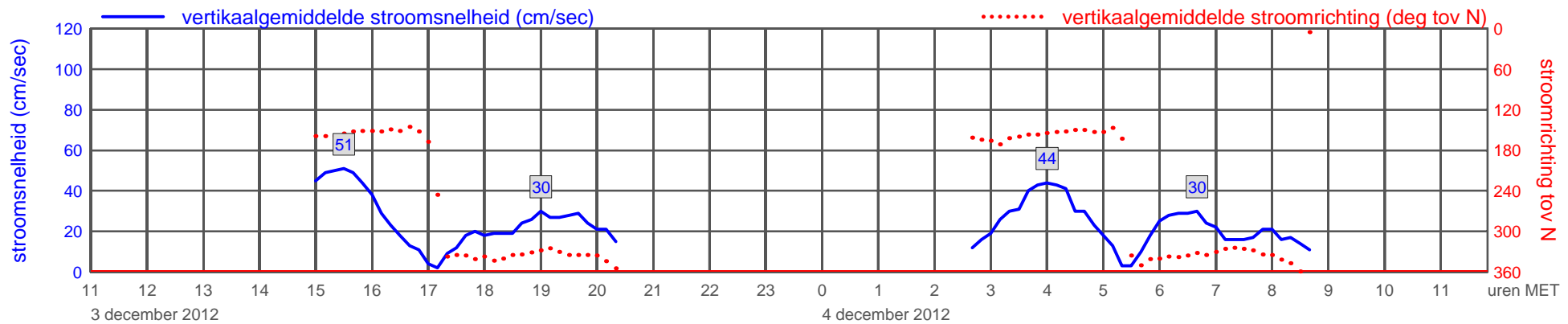
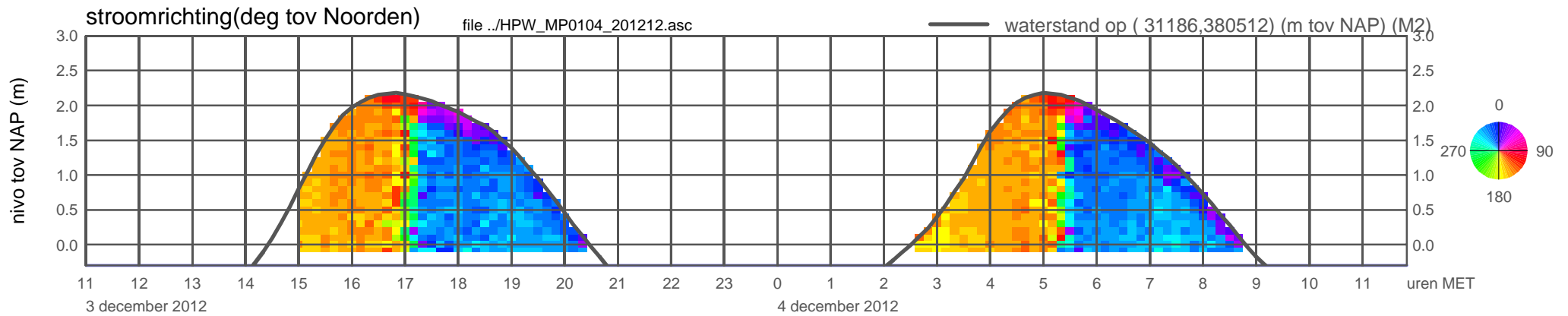
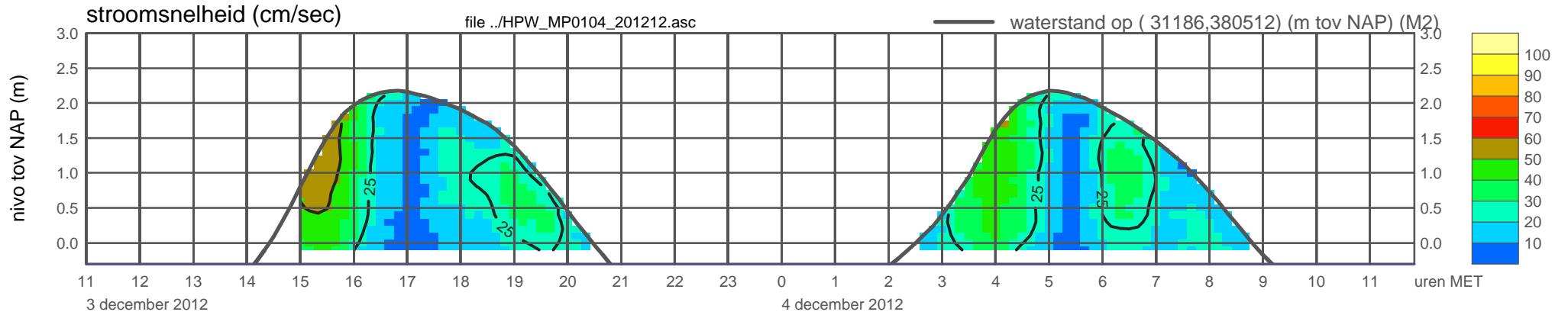
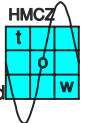
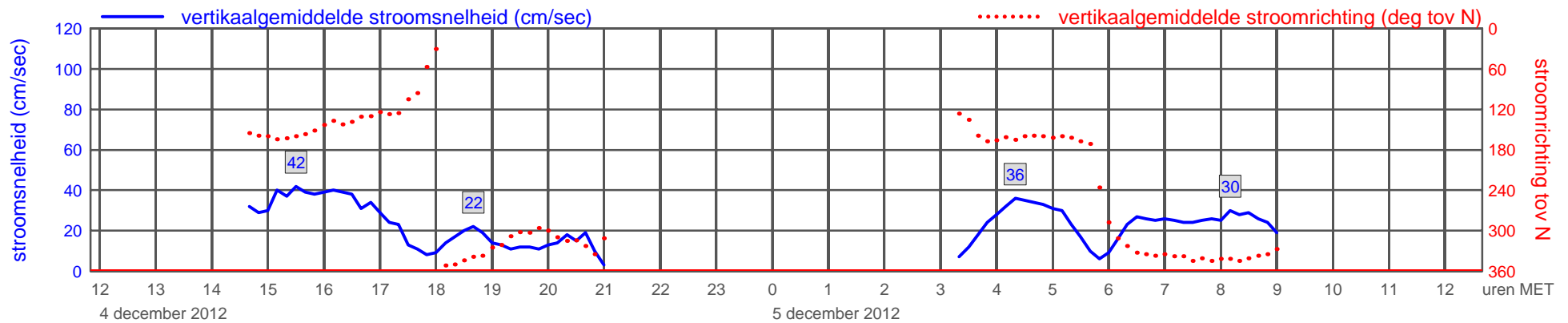
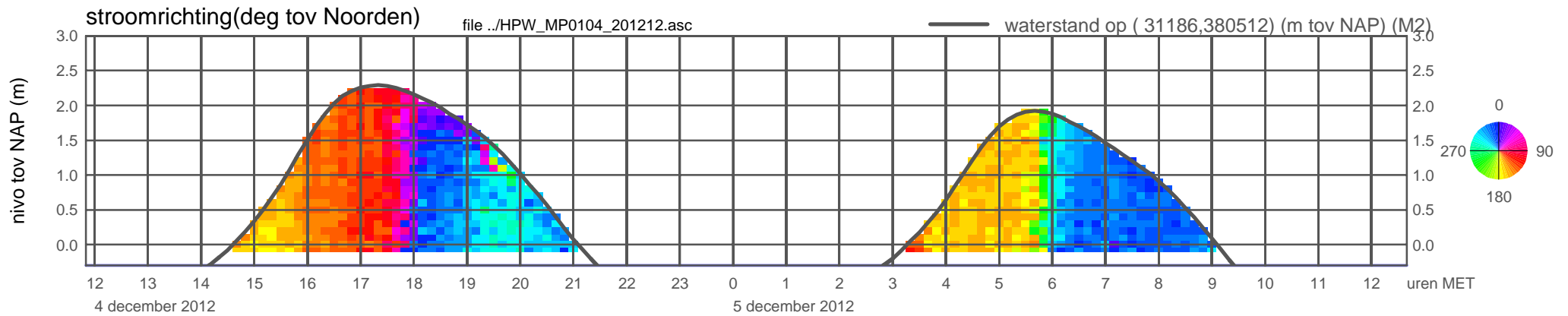
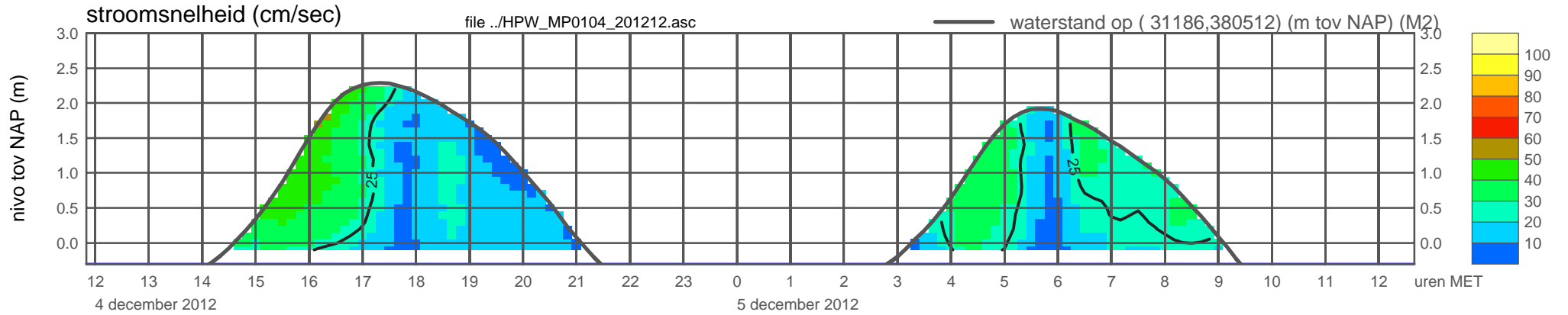


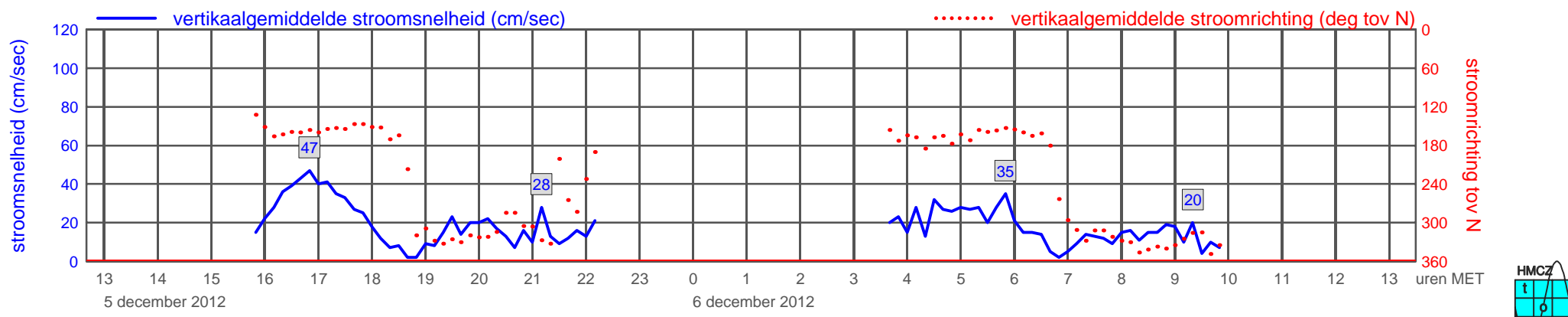
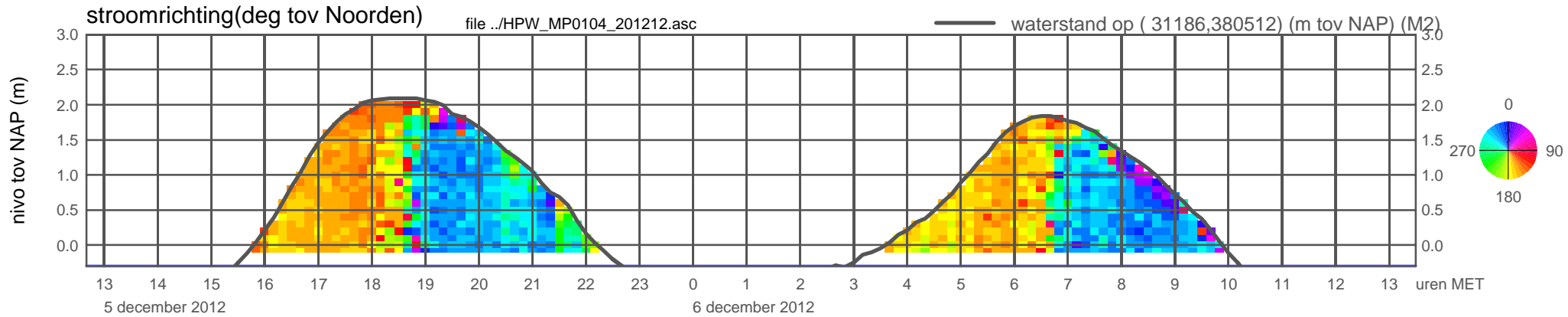
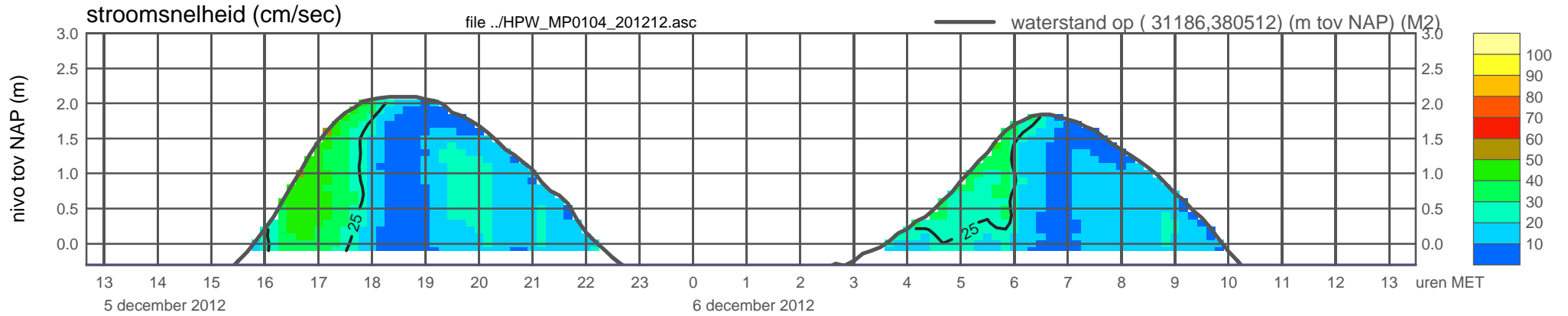
meetpunt HPW_MP0104_201212 (x=031186 , y=380512 , bodem=NAP -0.30 m sensor=NAP -0.20 m)



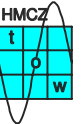
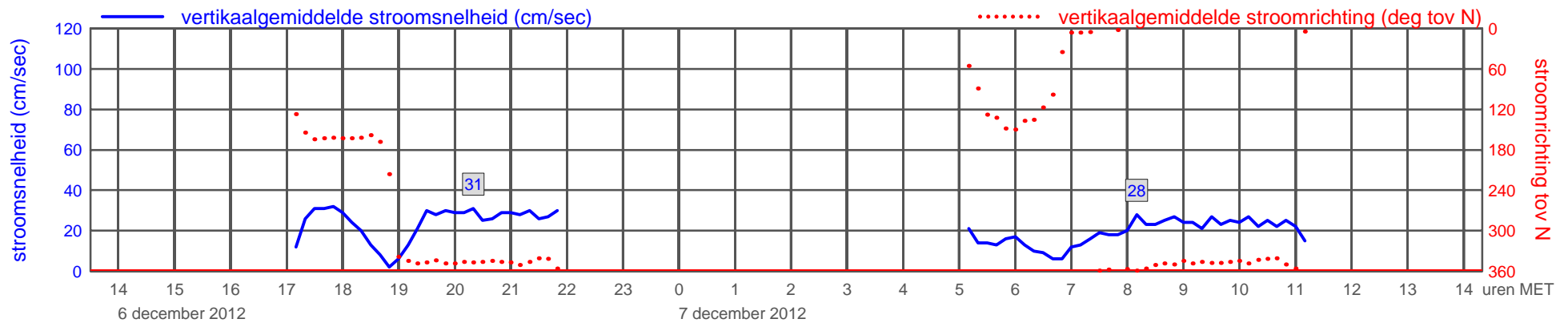
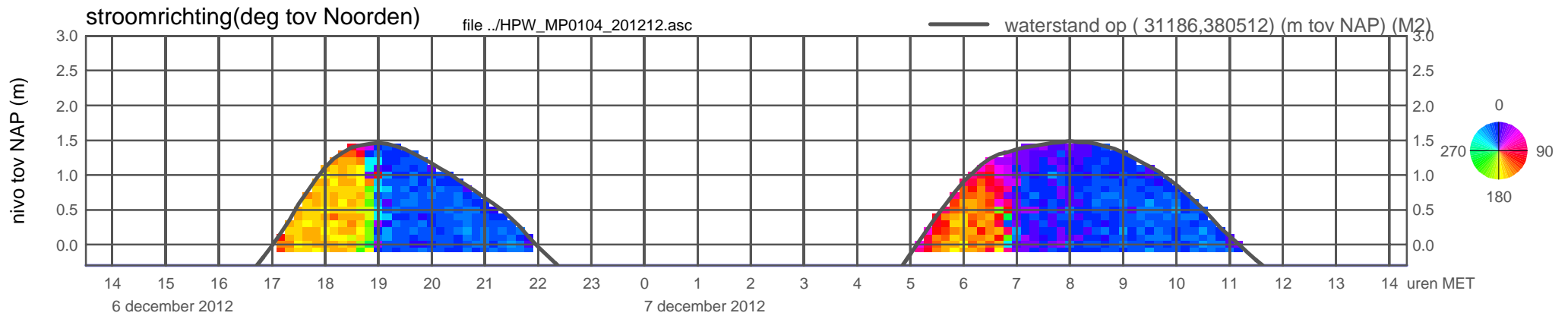
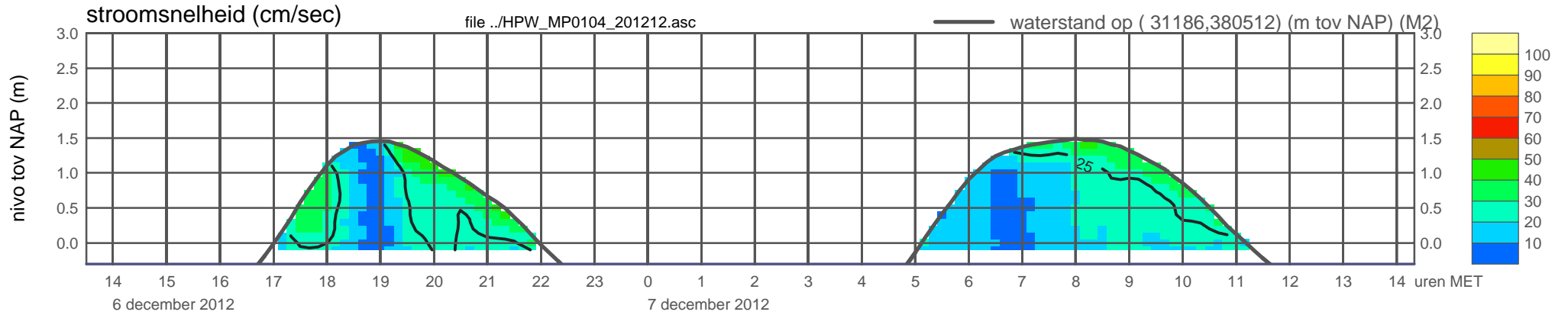
meetpunt HPW_MP0104_201212 (x=031186 , y=380512 , bodem=NAP -0.30 m sensor=NAP -0.20 m)



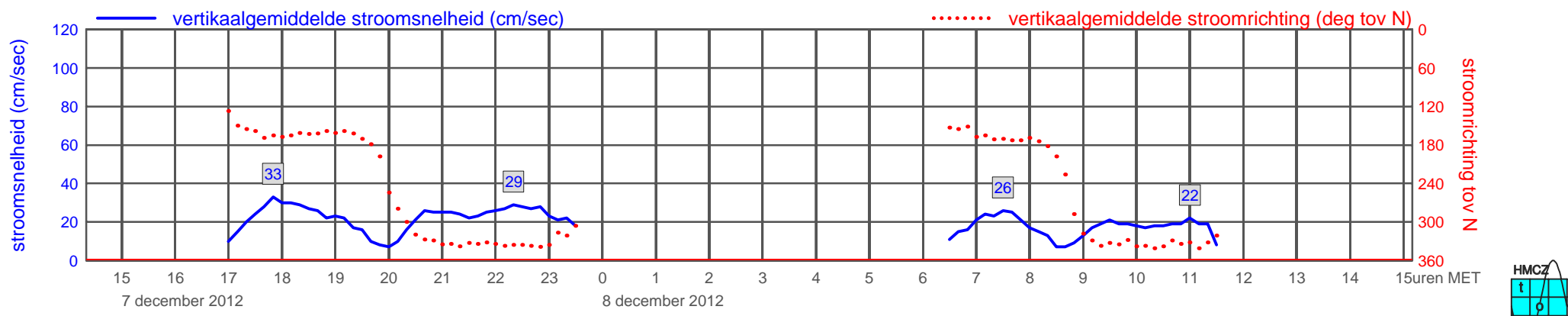
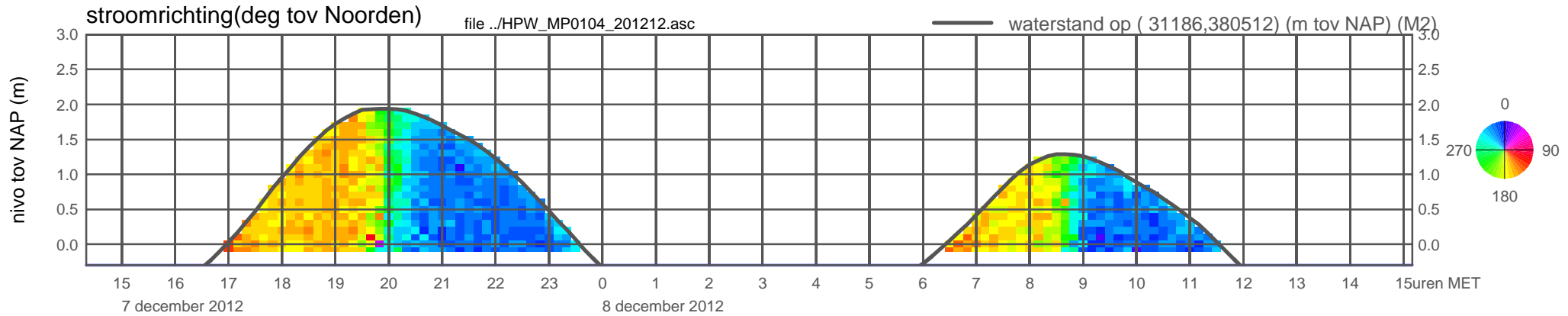
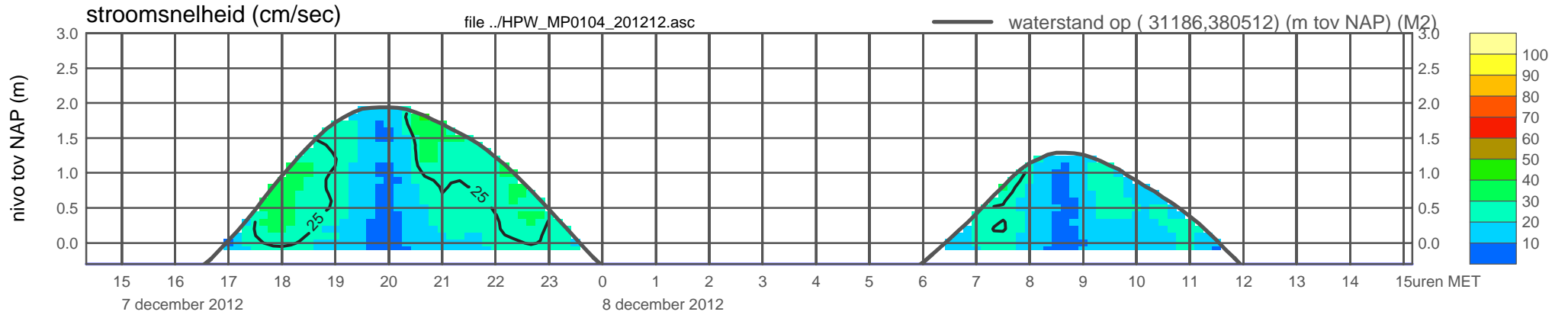
meetpunt HPW_MP0104_201212 (x=031186 , y=380512 , bodem=NAP -0.30 m sensor=NAP -0.20 m)



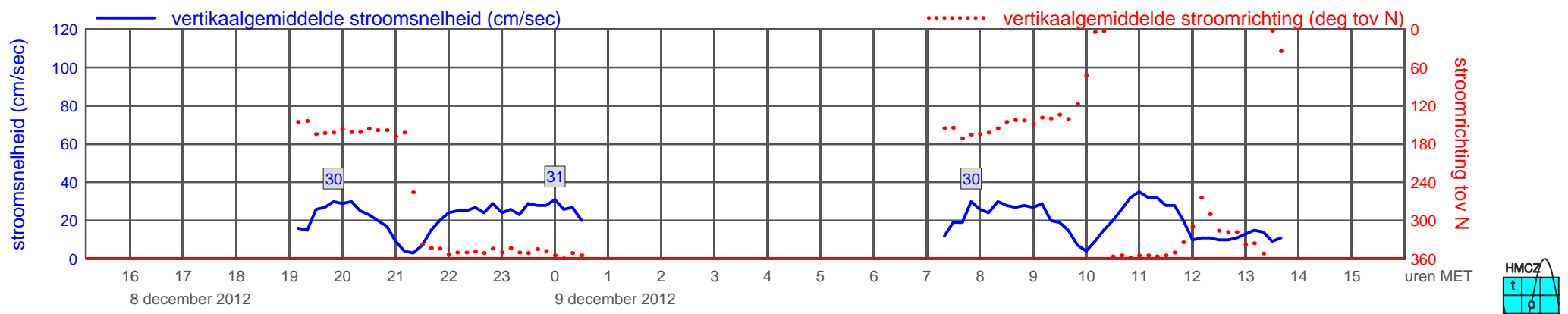
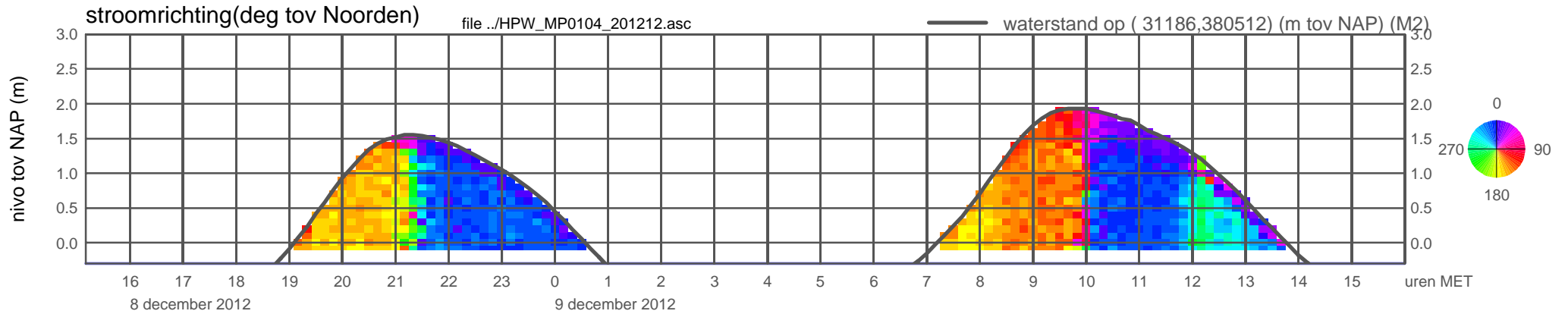
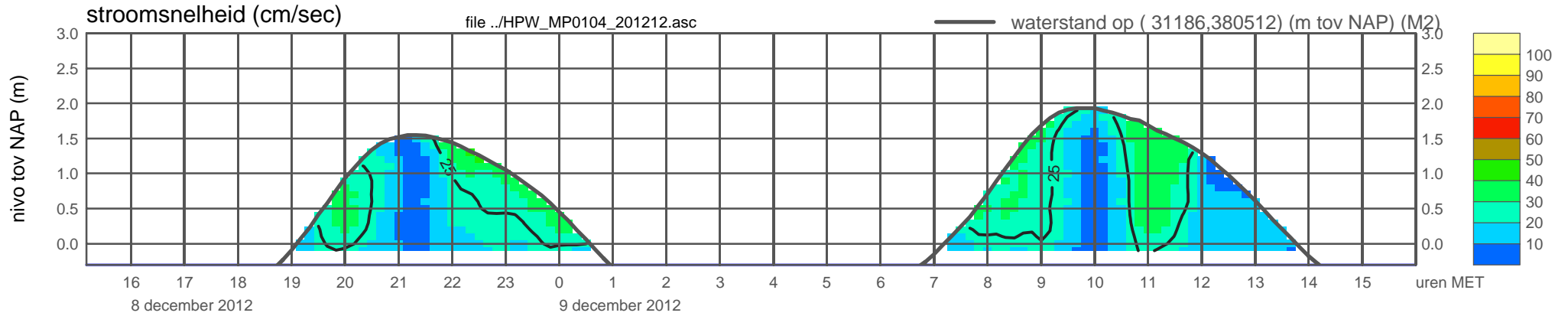
meetpunt HPW_MP0104_201212 (x=031186 , y=380512 , bodem=NAP -0.30 m sensor=NAP -0.20 m)



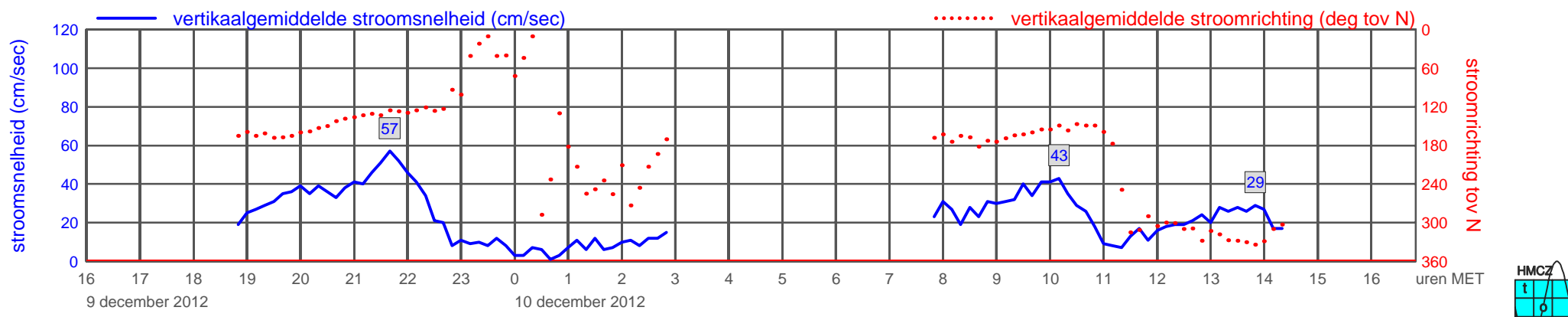
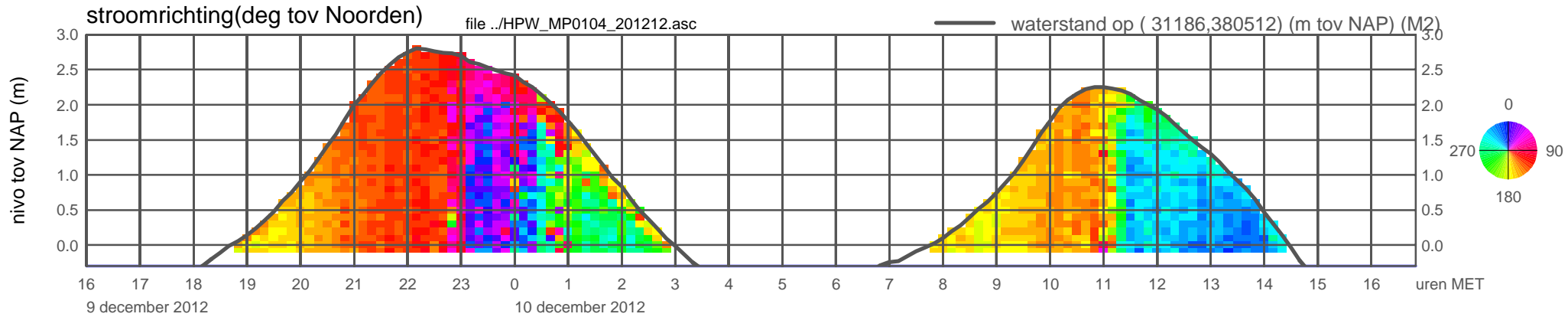
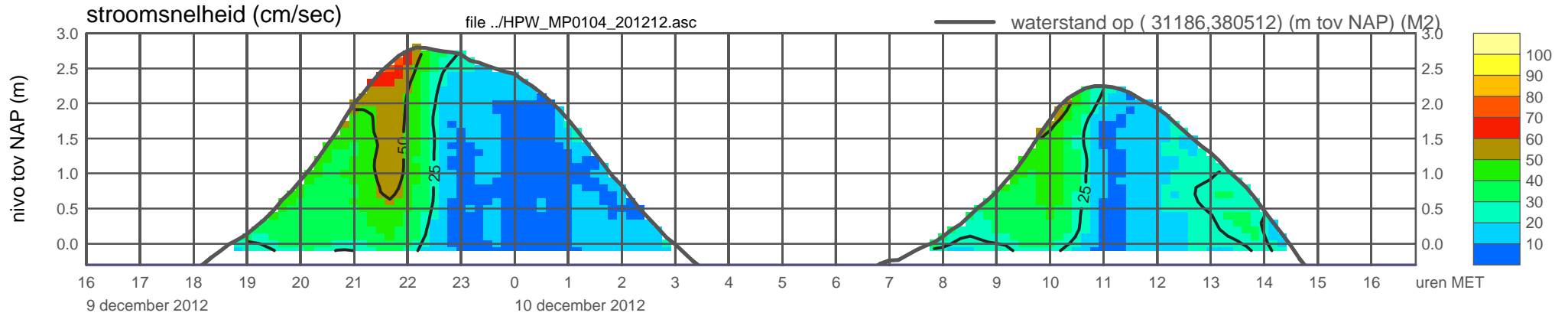
meetpunt HPW_MP0104_201212 (x=031186 , y=380512 , bodem=NAP -0.30 m sensor=NAP -0.20 m)



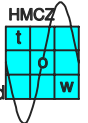
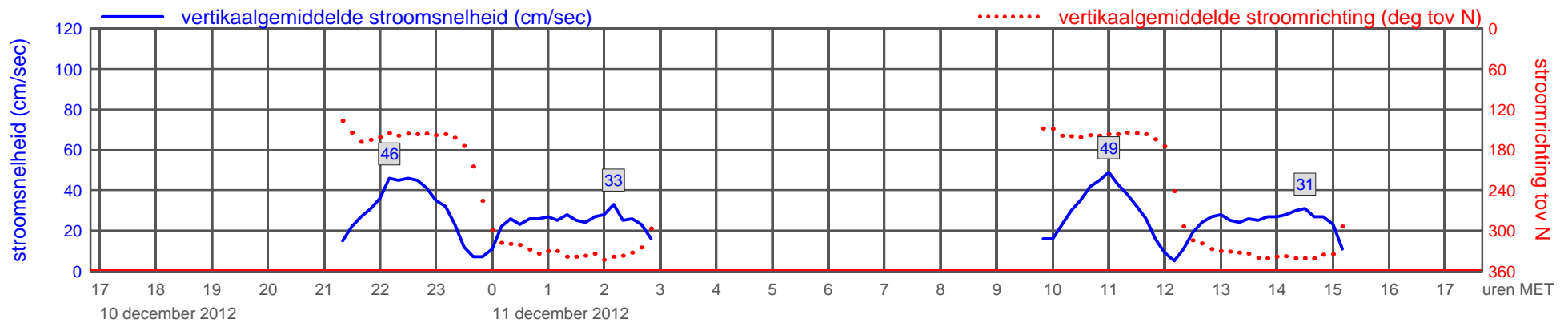
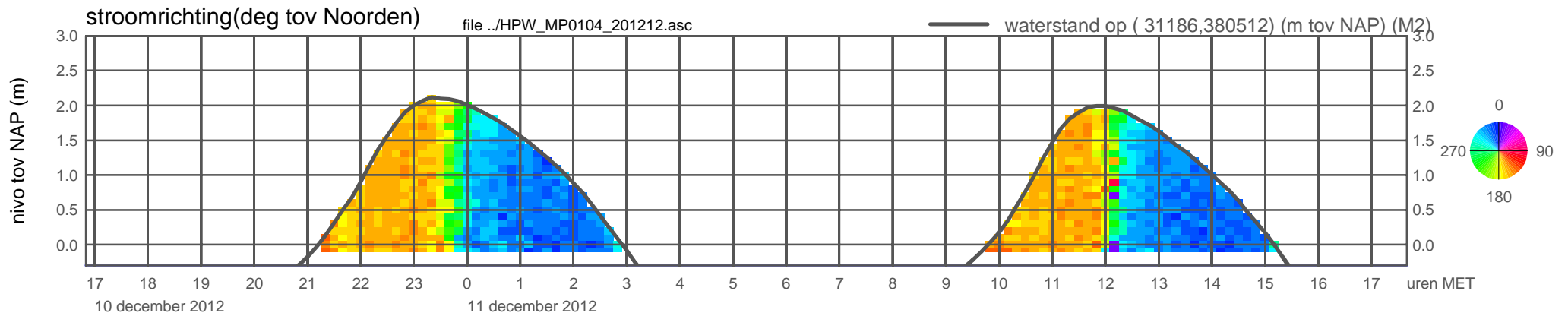
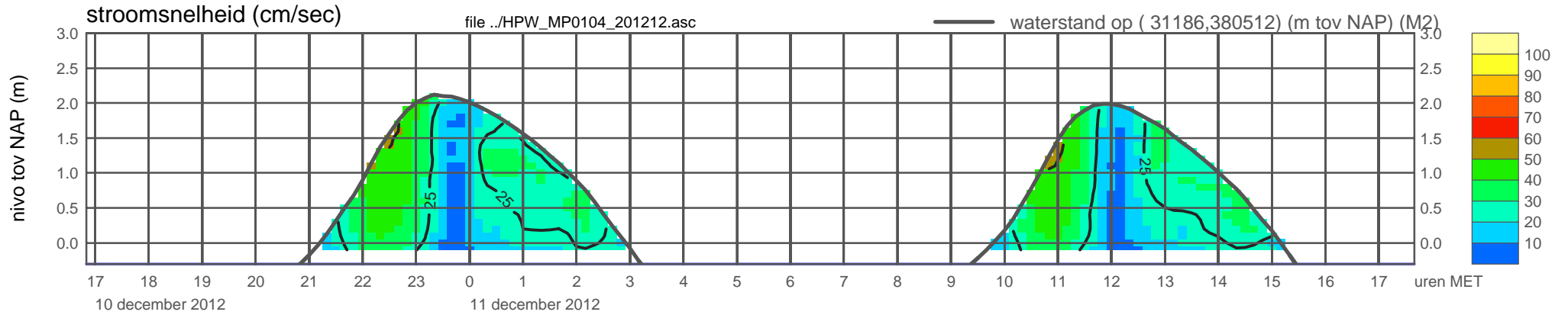
meetpunt HPW_MP0104_201212 (x=031186 , y=380512 , bodem=NAP -0.30 m sensor=NAP -0.20 m)



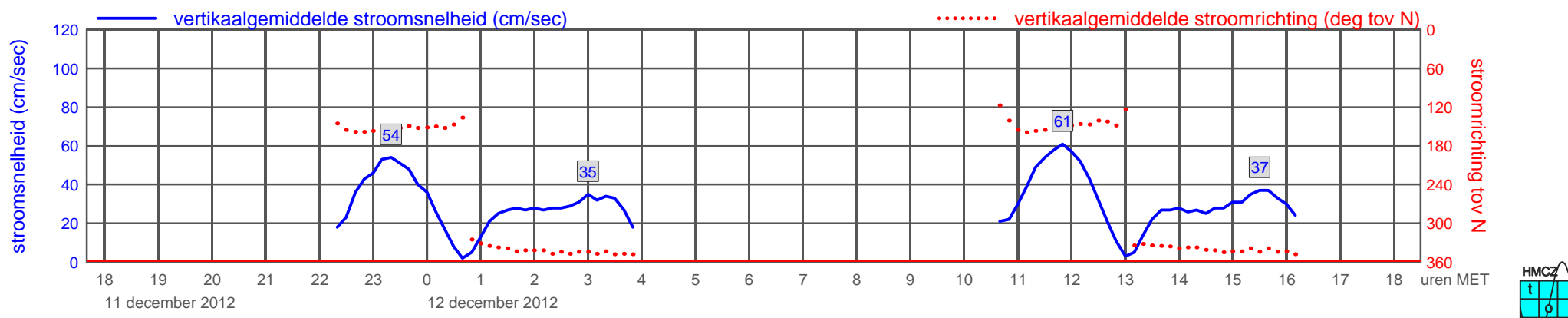
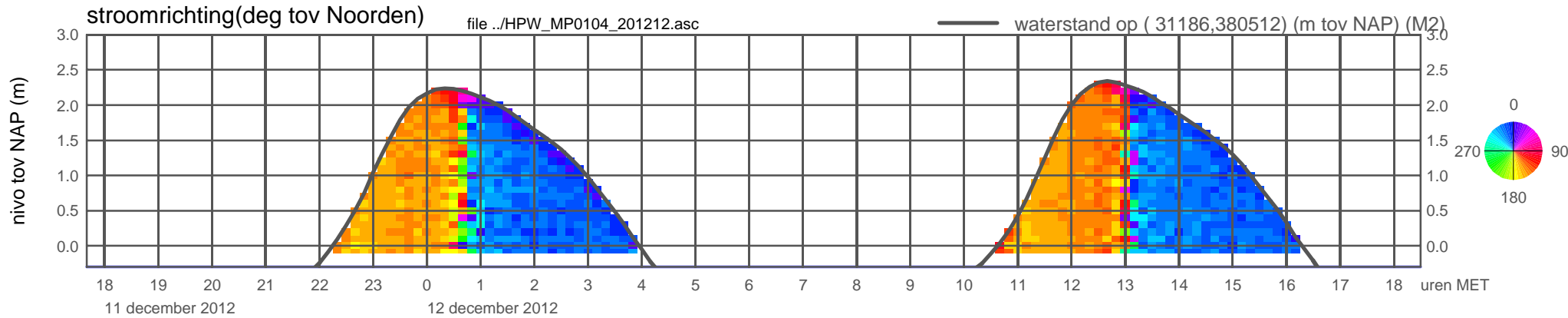
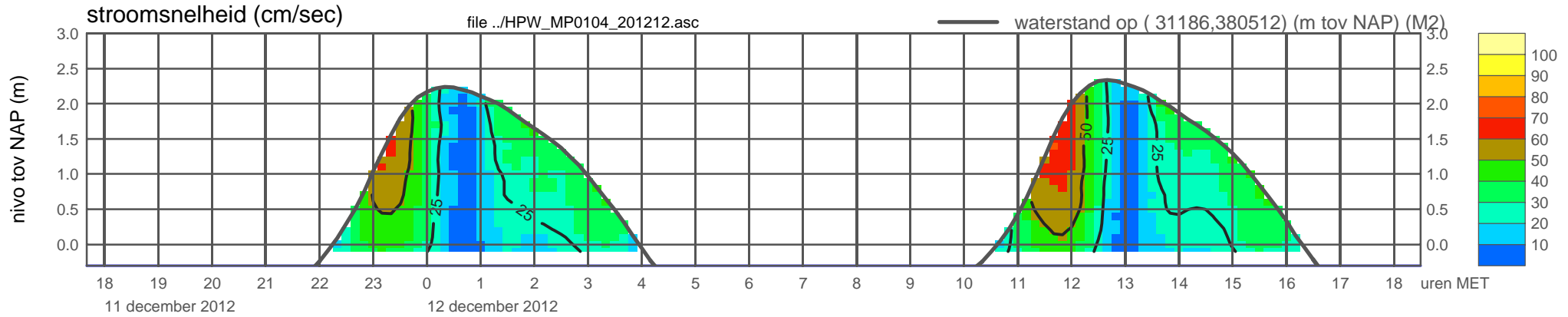
meetpunt HPW_MP0104_201212 (x=031186 , y=380512 , bodem=NAP -0.30 m sensor=NAP -0.20 m)



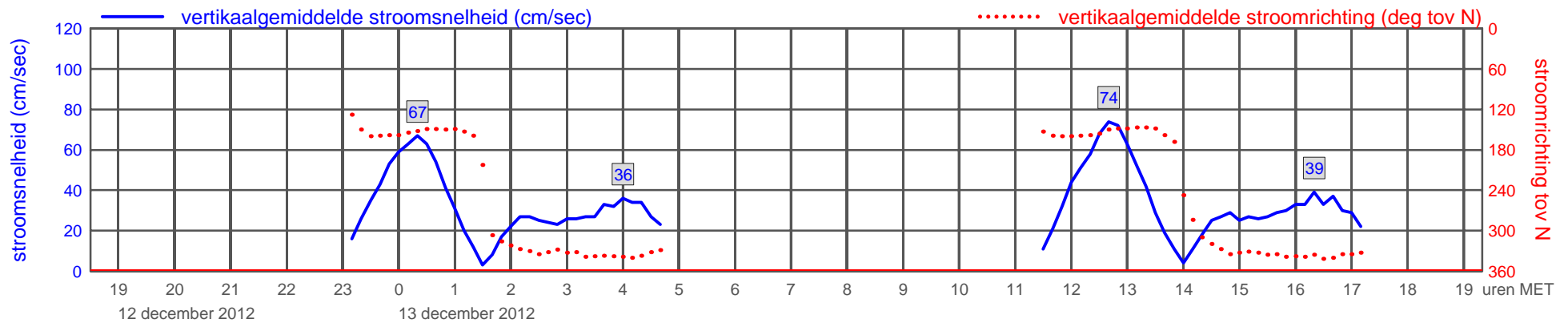
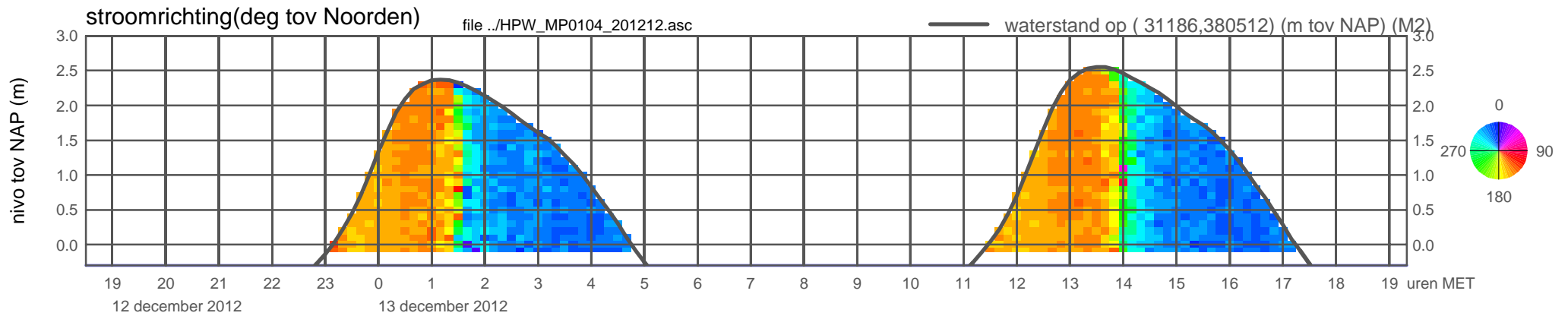
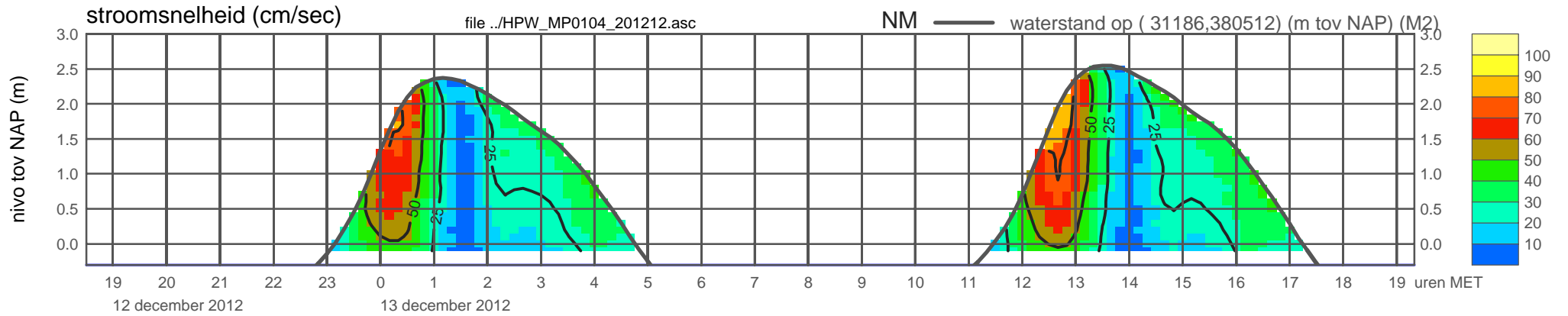
meetpunt HPW_MP0104_201212 (x=031186 , y=380512 , bodem=NAP -0.30 m sensor=NAP -0.20 m)



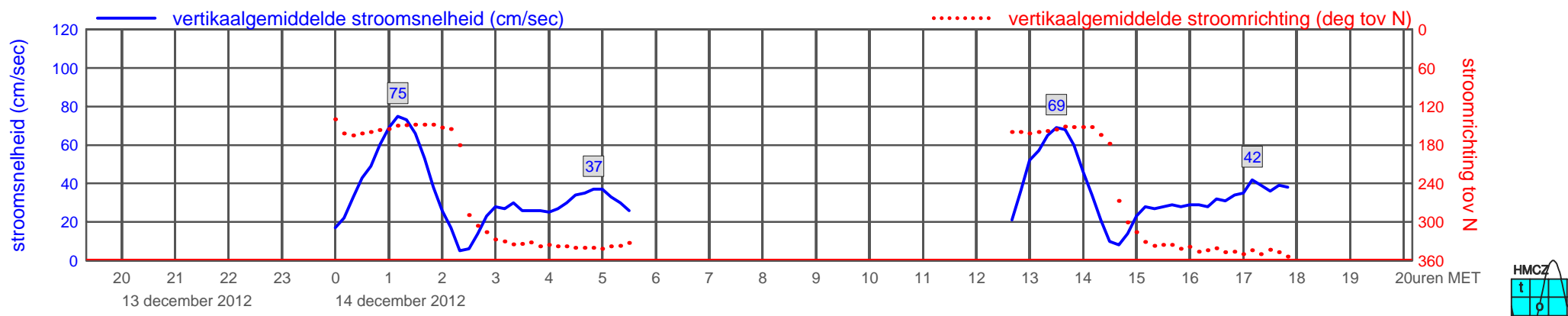
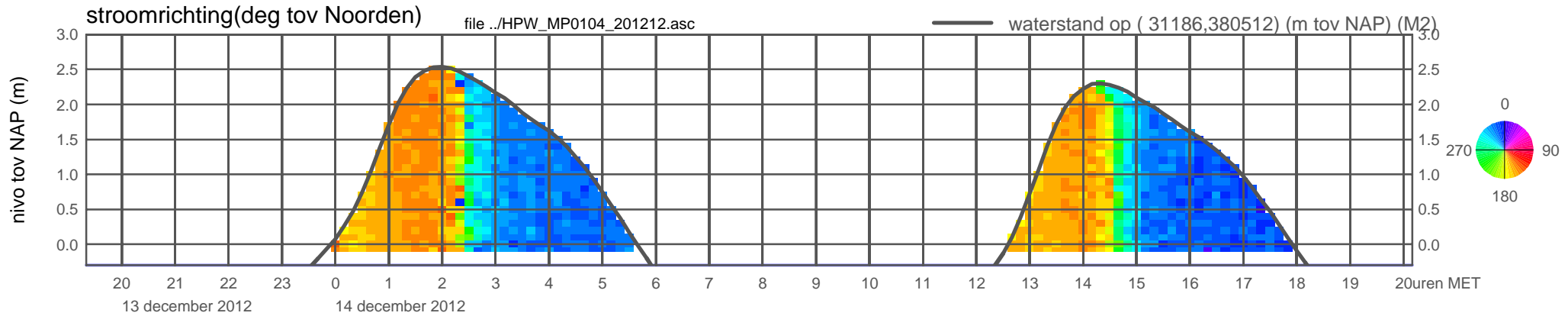
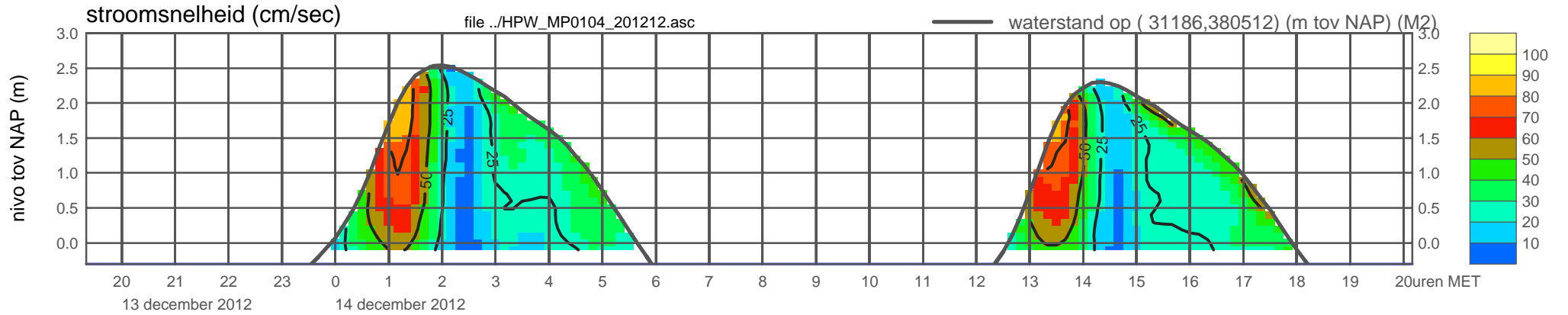
meetpunt HPW_MP0104_201212 (x=031186 , y=380512 , bodem=NAP -0.30 m sensor=NAP -0.20 m)



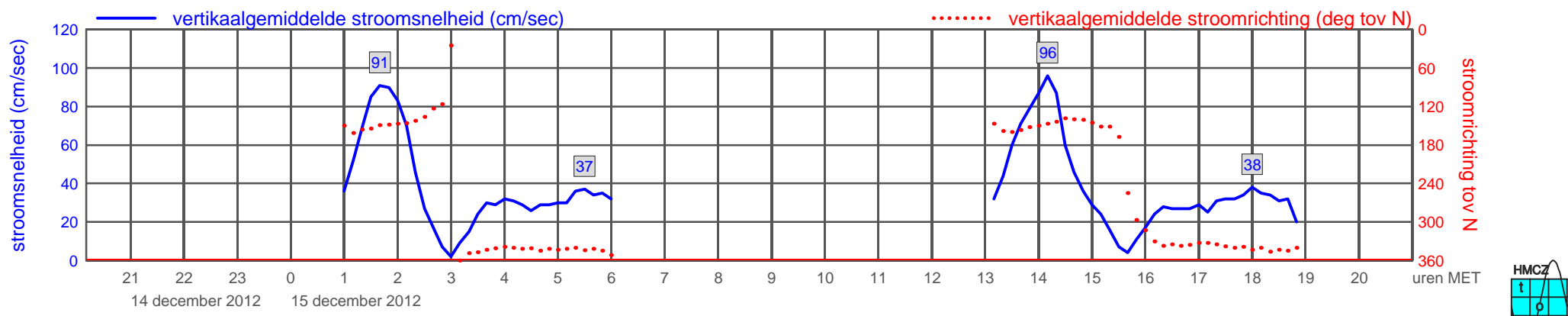
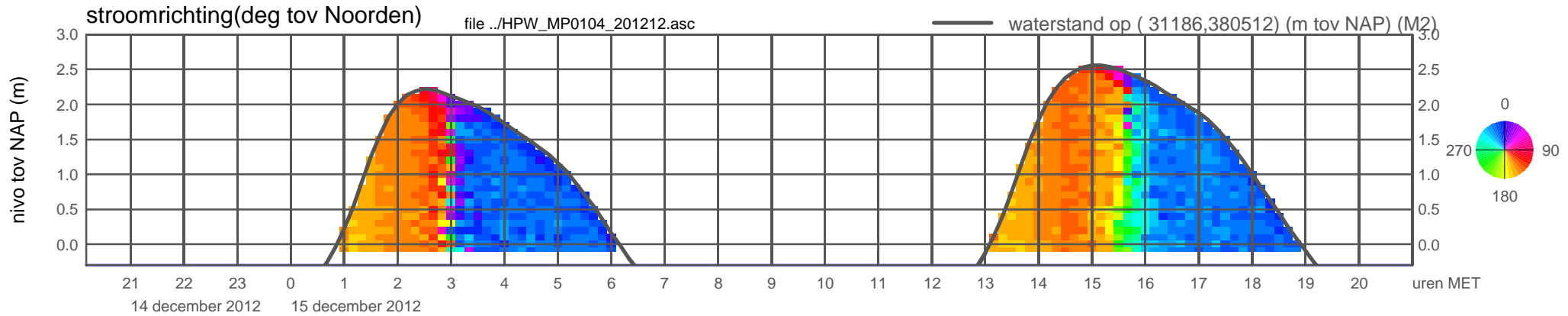
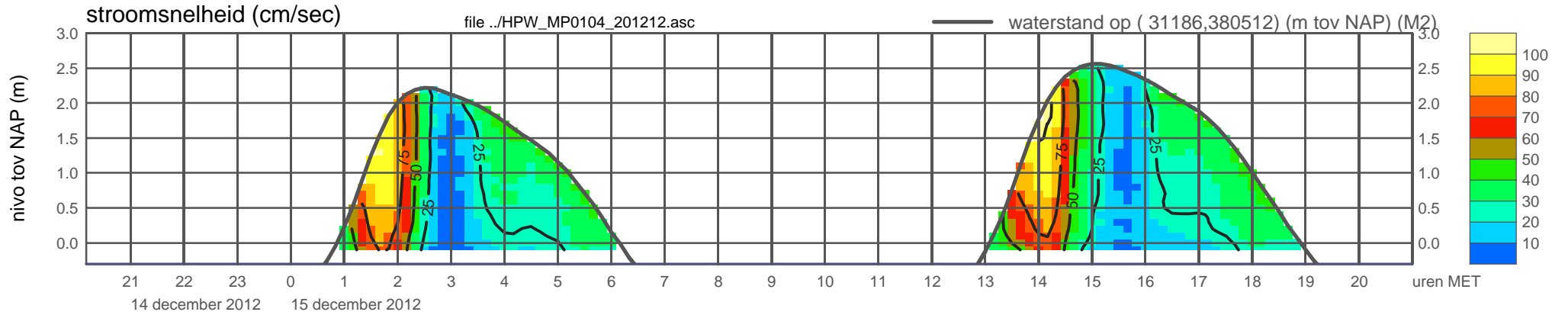
meetpunt HPW_MP0104_201212 (x=031186 , y=380512 , bodem=NAP -0.30 m sensor=NAP -0.20 m)



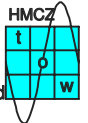
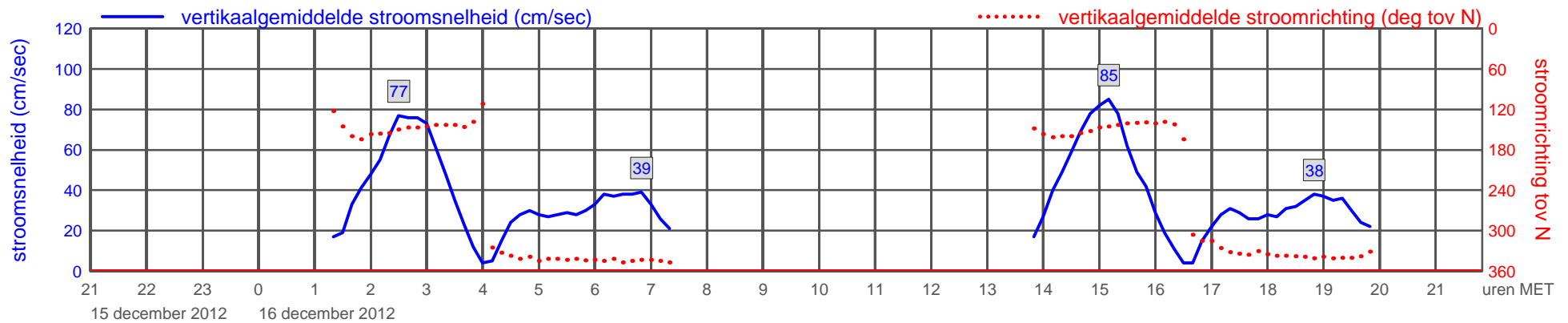
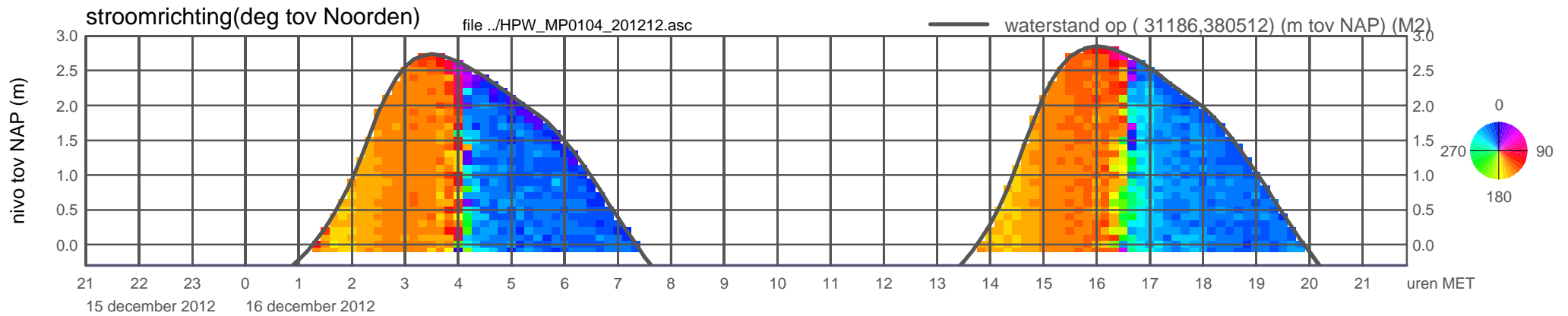
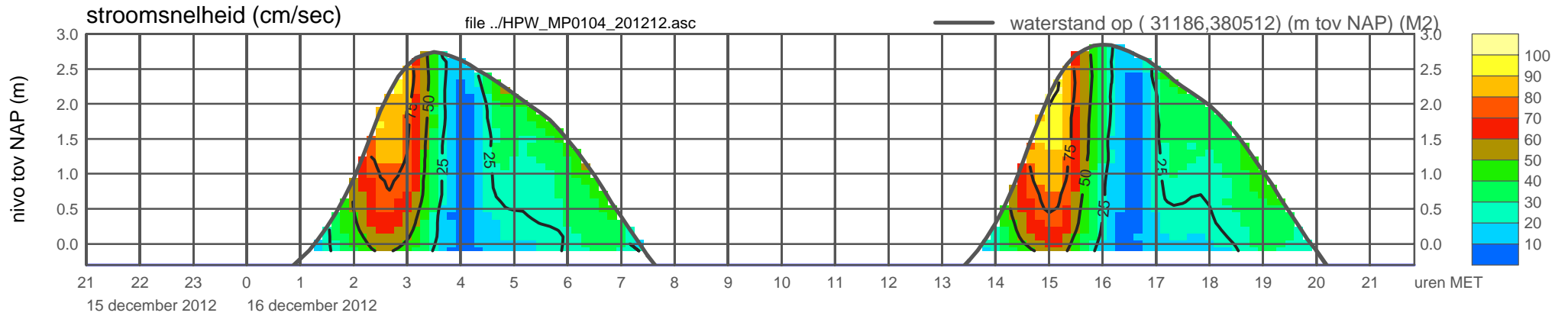
meetpunt HPW_MP0104_201212 (x=031186 , y=380512 , bodem=NAP -0.30 m sensor=NAP -0.20 m)



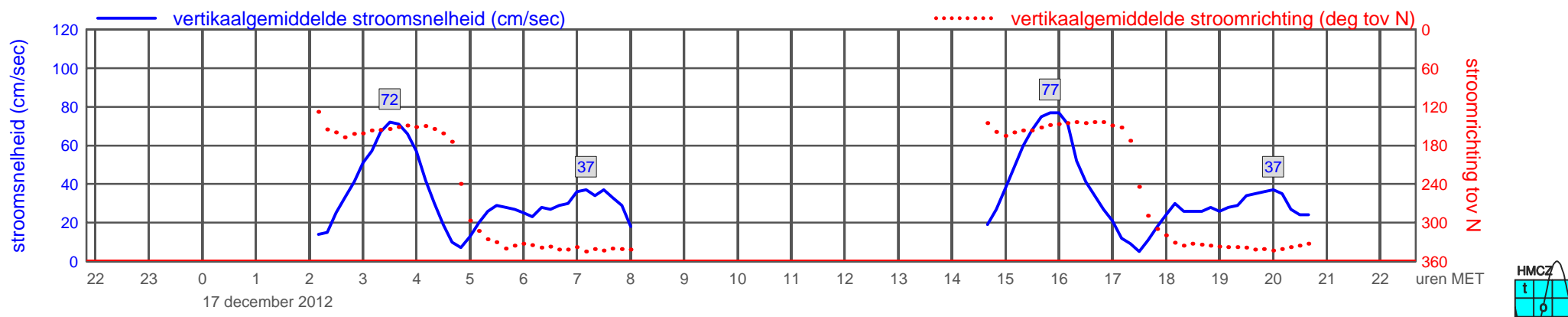
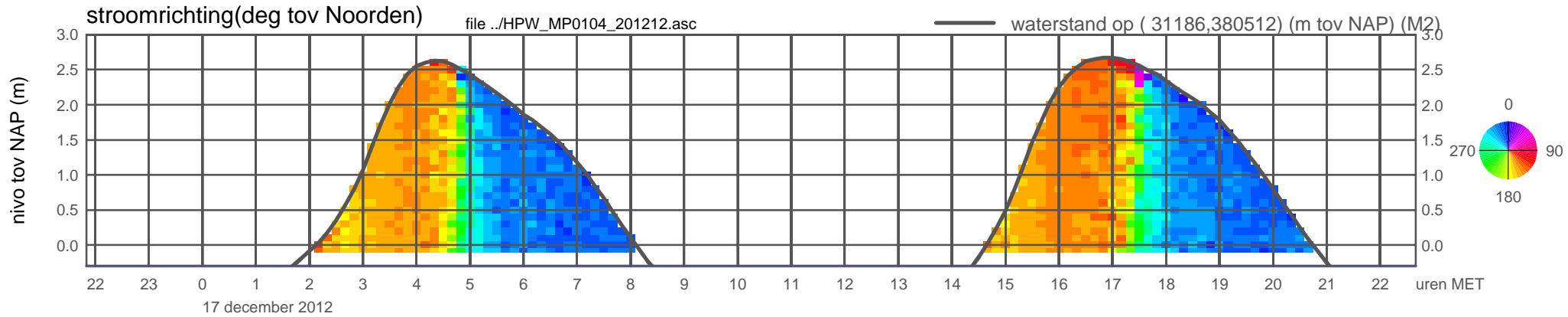
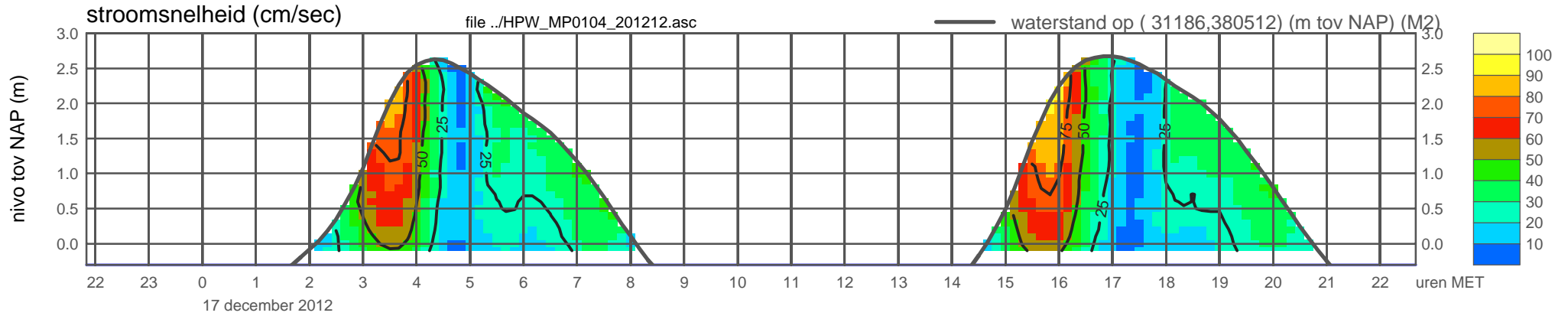
meetpunt HPW_MP0104_201212 (x=031186 , y=380512 , bodem=NAP -0.30 m sensor=NAP -0.20 m)



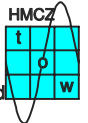
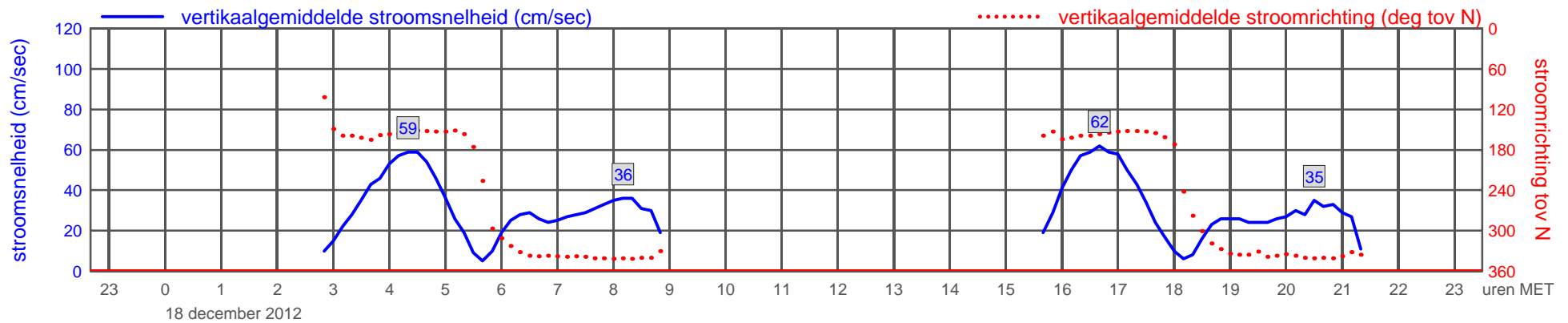
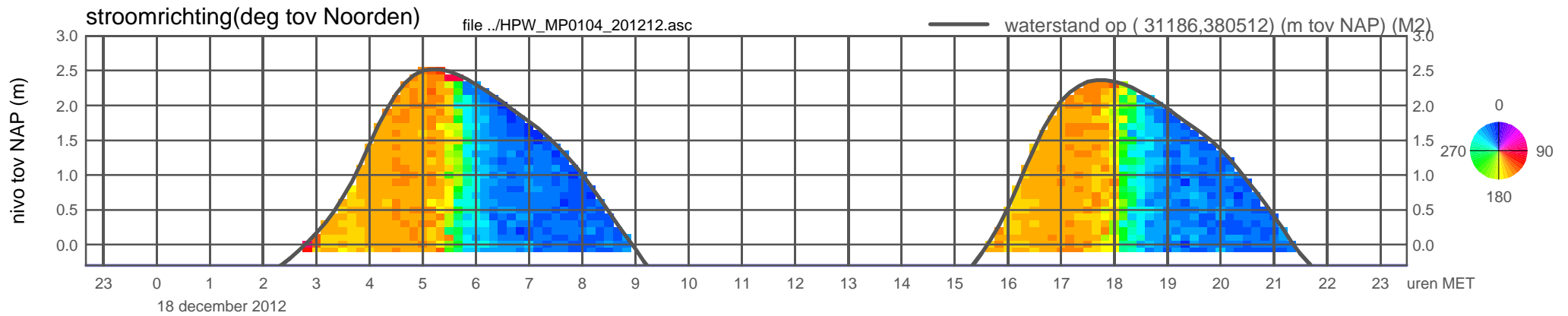
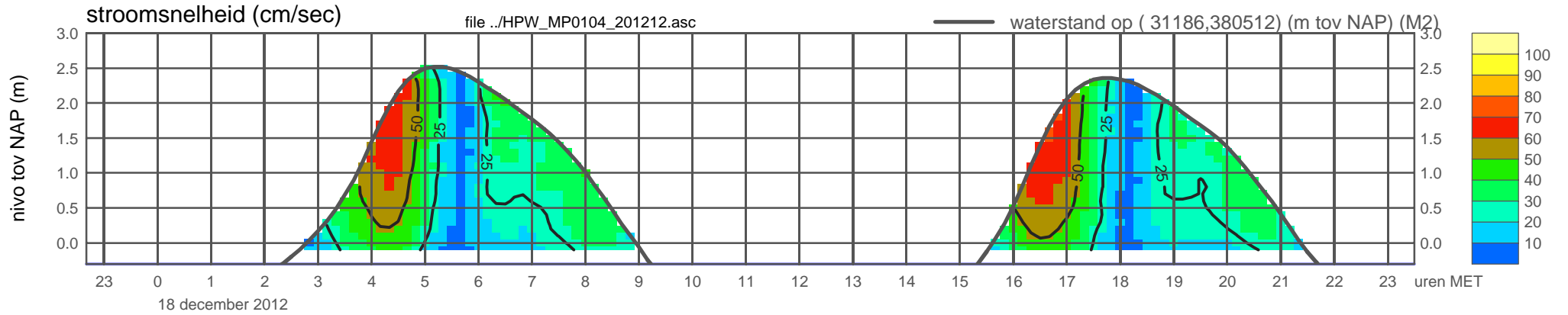
meetpunt HPW_MP0104_201212 (x=031186 , y=380512 , bodem=NAP -0.30 m sensor=NAP -0.20 m)



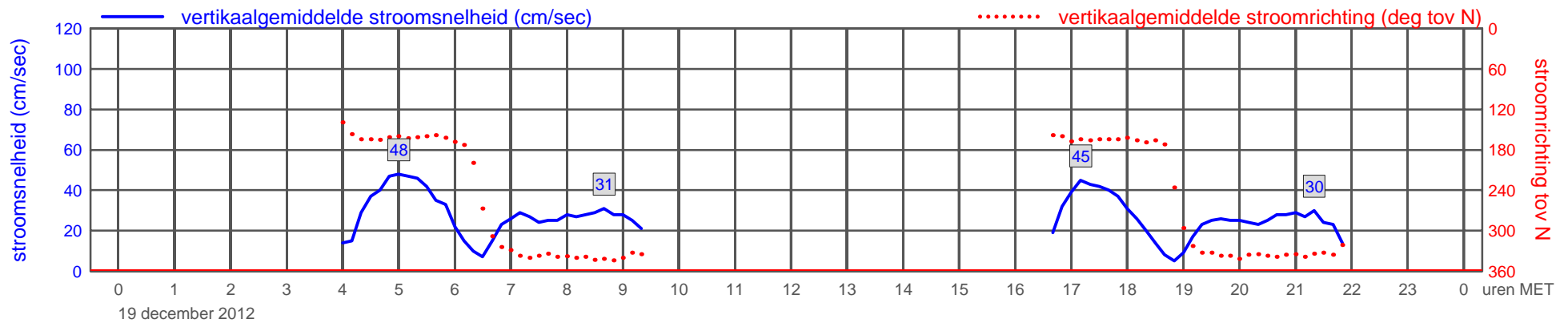
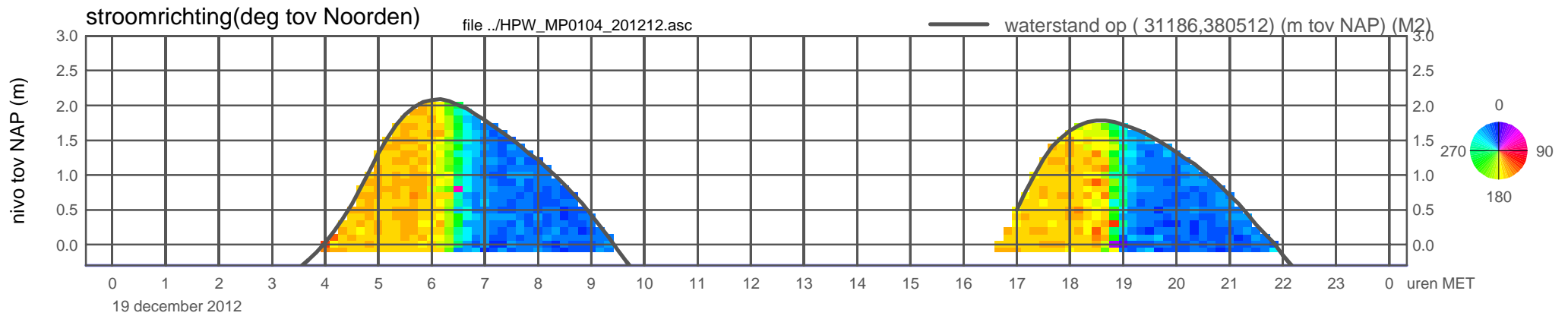
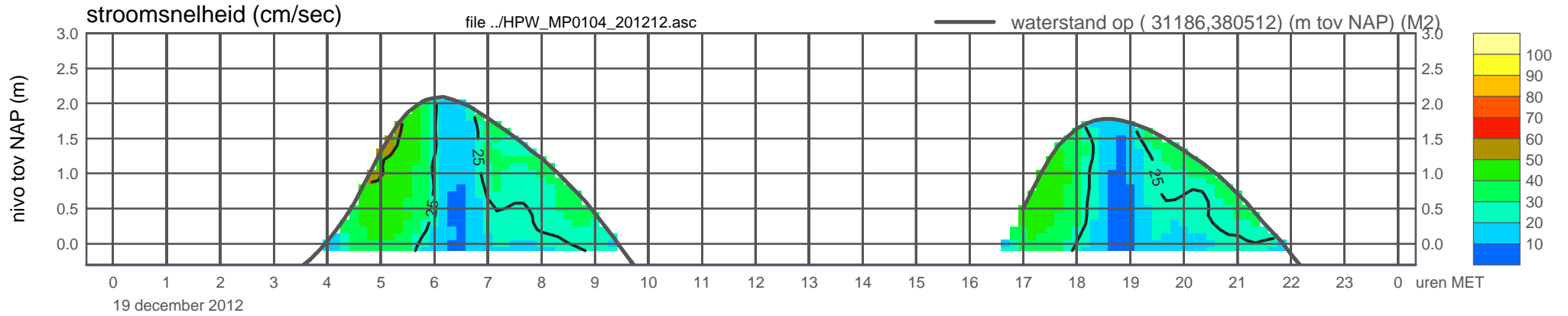
meetpunt HPW_MP0104_201212 (x=031186 , y=380512 , bodem=NAP -0.30 m sensor=NAP -0.20 m)



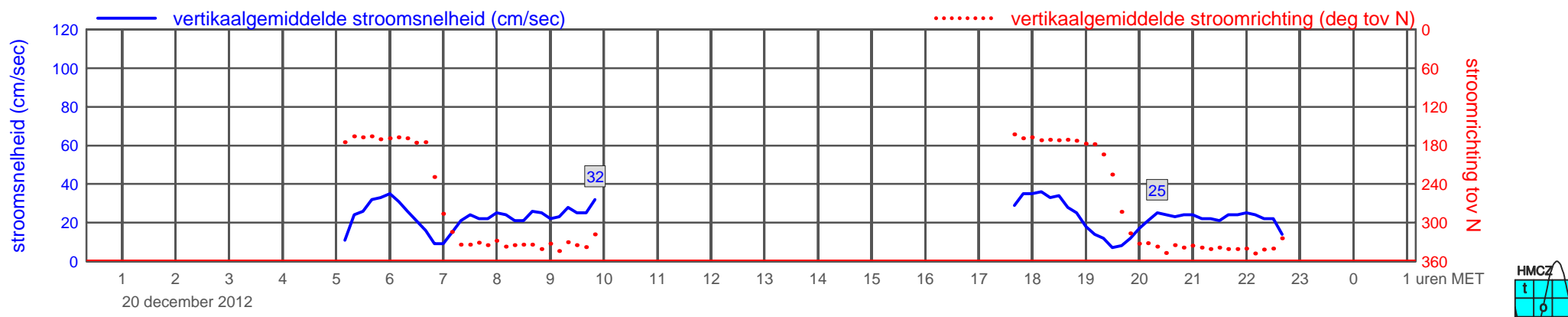
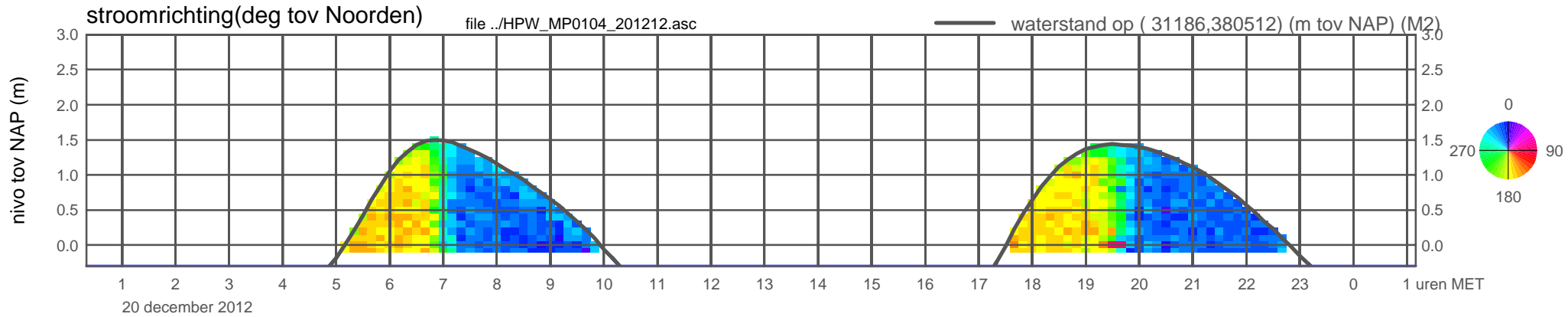
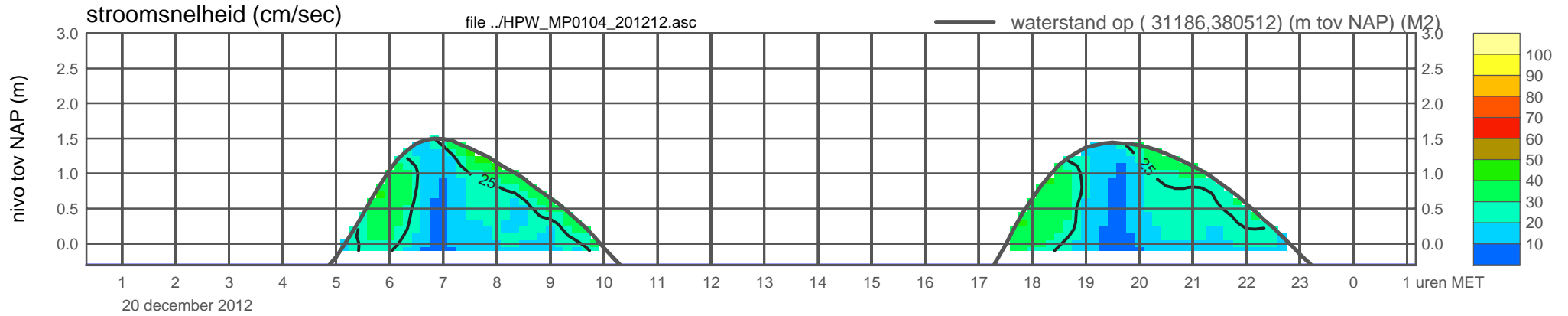
meetpunt HPW_MP0104_201212 (x=031186 , y=380512 , bodem=NAP -0.30 m sensor=NAP -0.20 m)



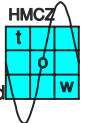
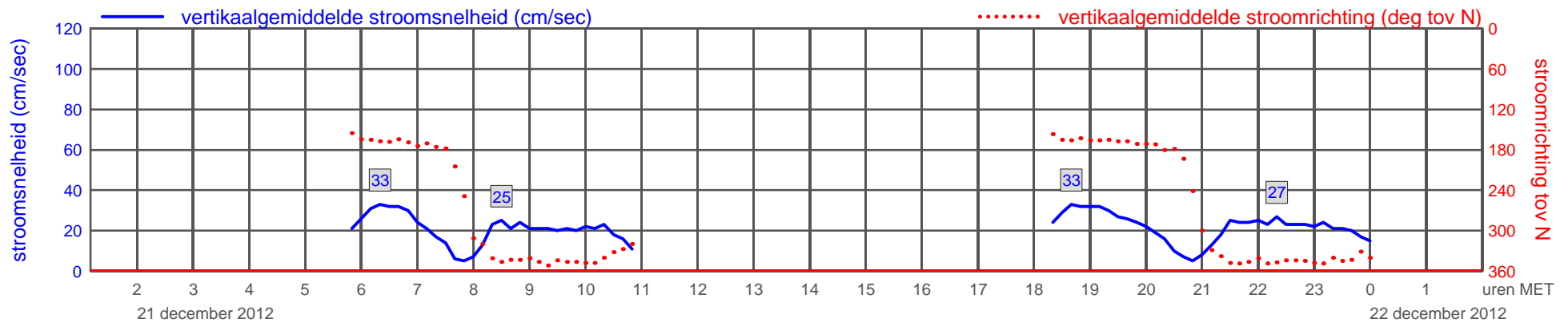
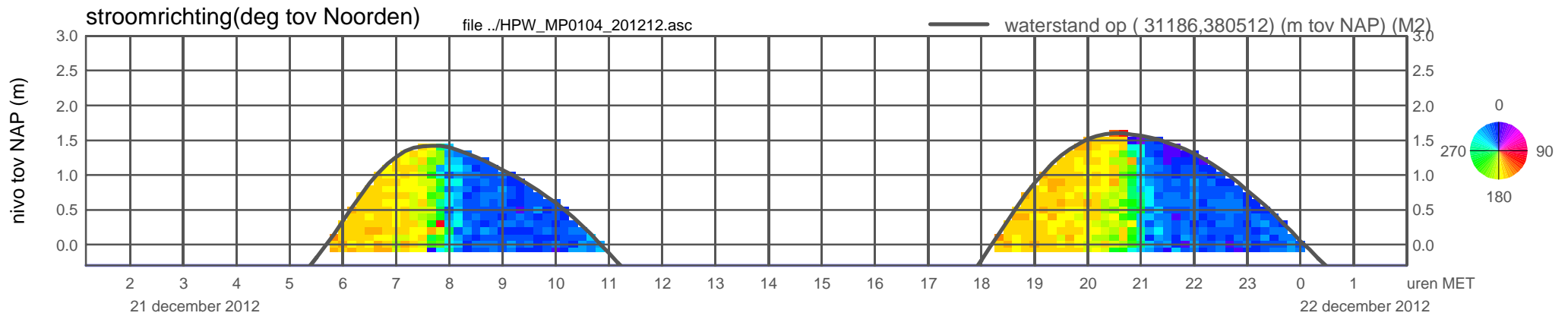
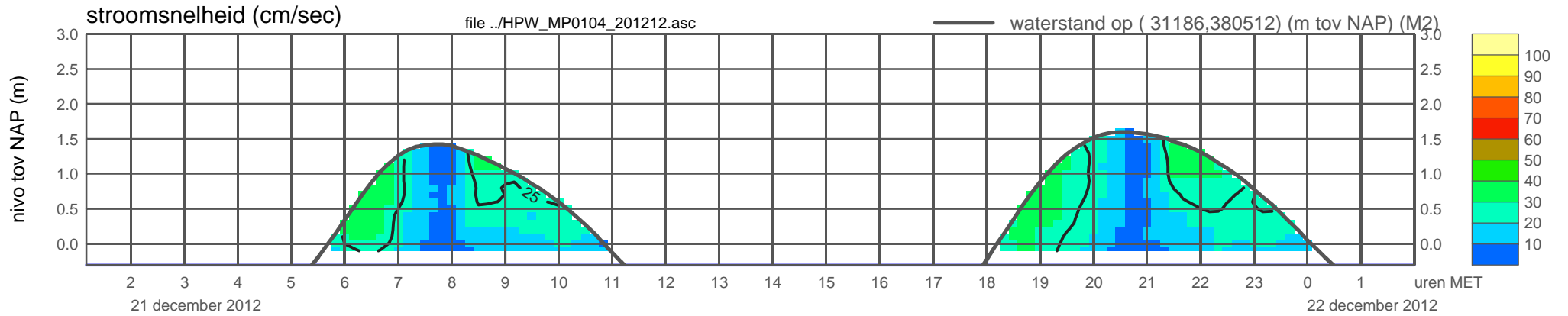
meetpunt HPW_MP0104_201212 (x=031186 , y=380512 , bodem=NAP -0.30 m sensor=NAP -0.20 m)



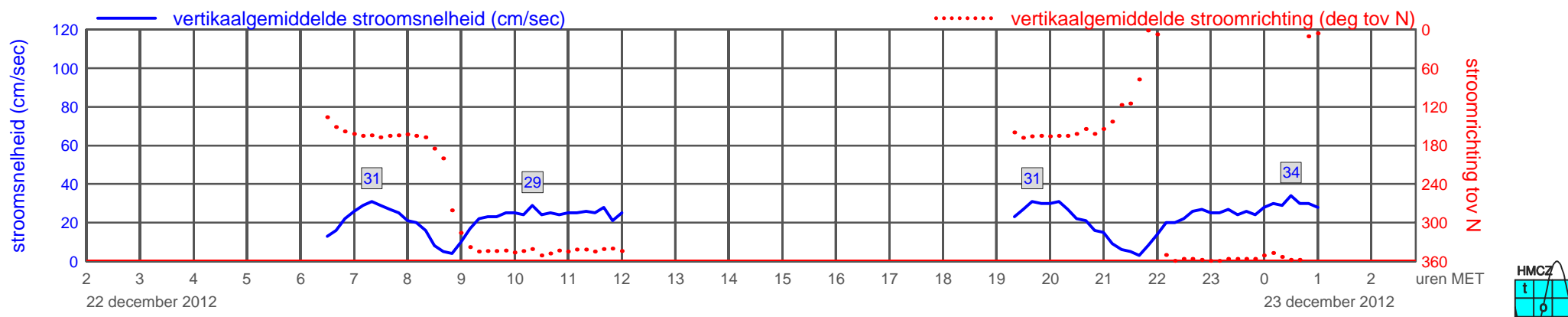
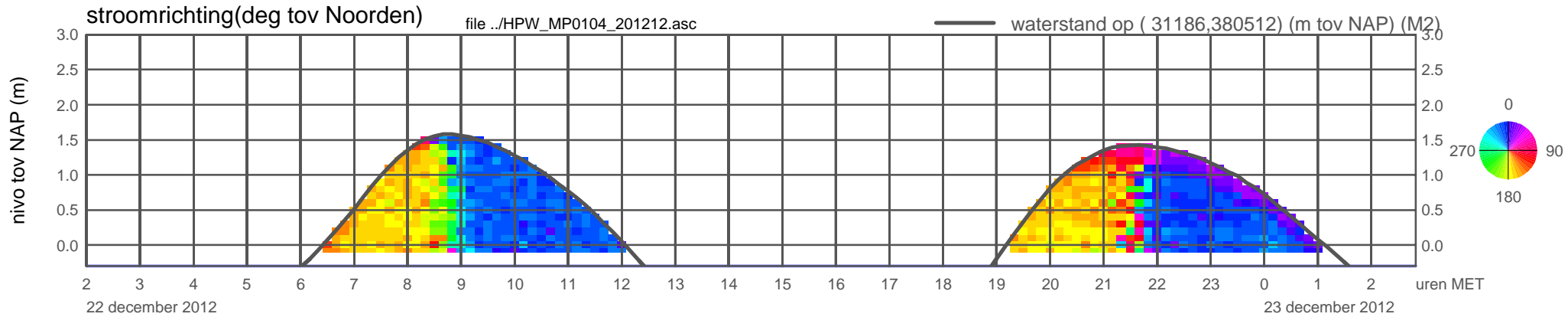
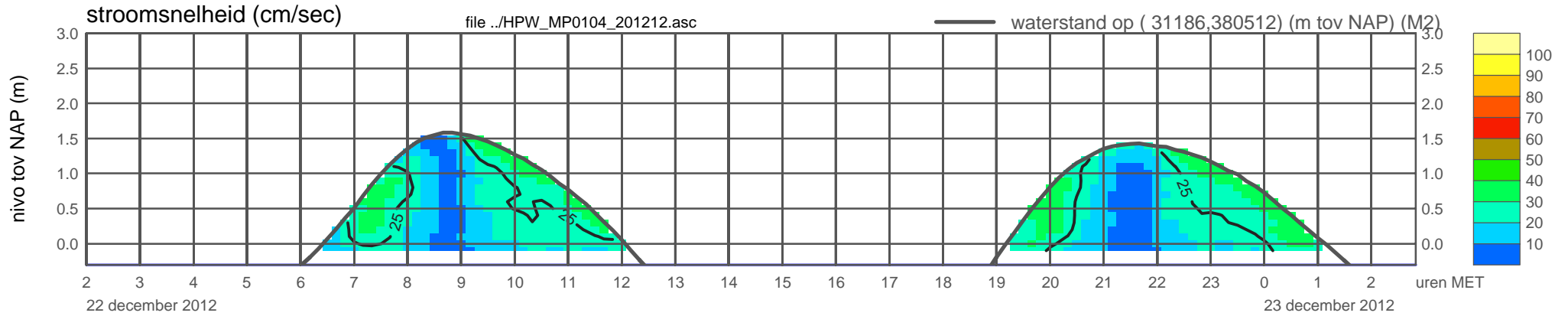
meetpunt HPW_MP0104_201212 (x=031186 , y=380512 , bodem=NAP -0.30 m sensor=NAP -0.20 m)



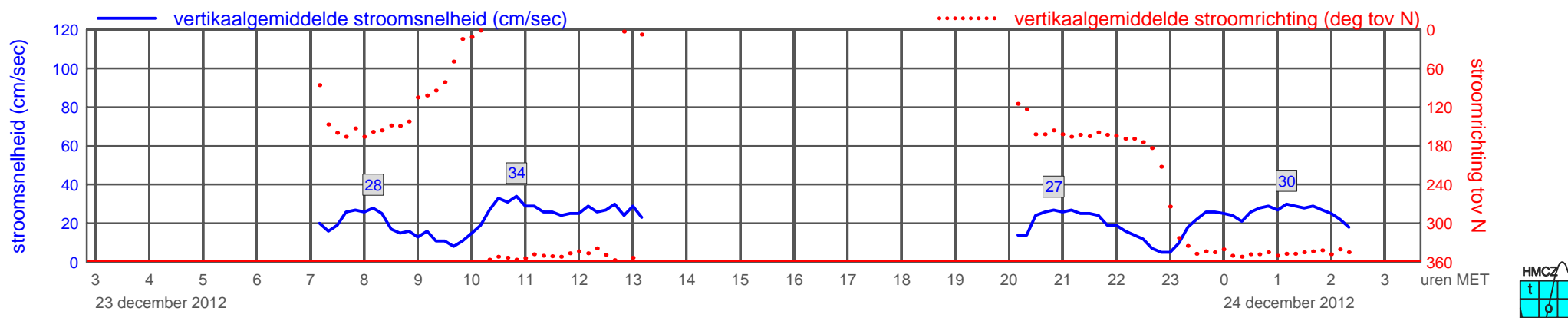
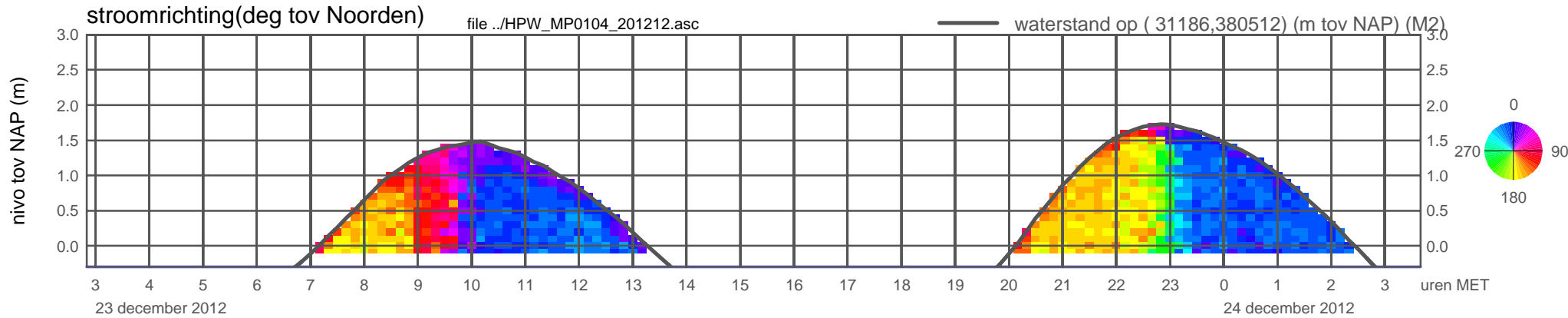
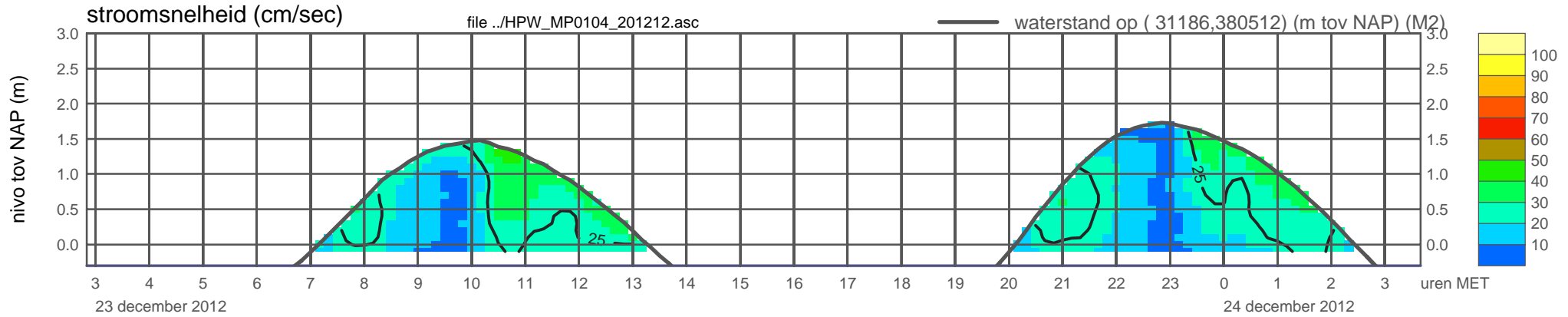
meetpunt HPW_MP0104_201212 (x=031186 , y=380512 , bodem=NAP -0.30 m sensor=NAP -0.20 m)



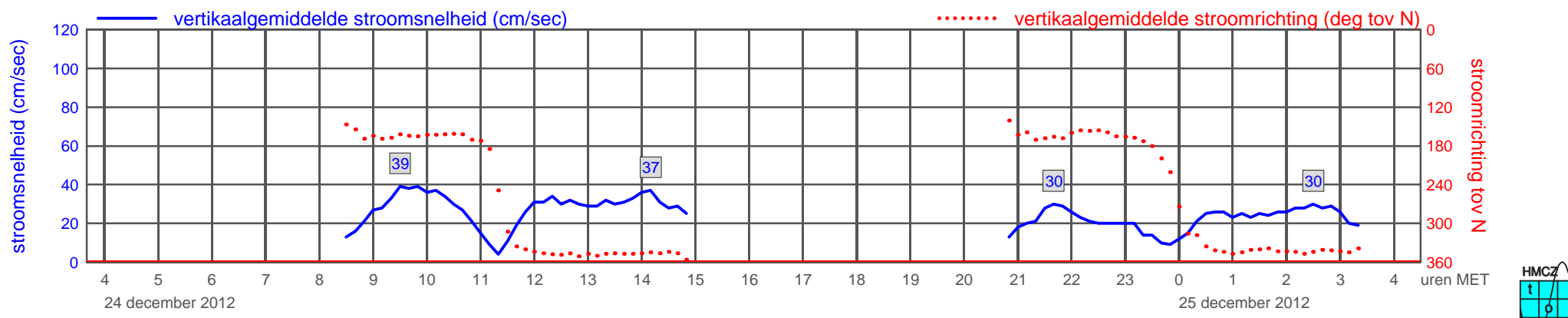
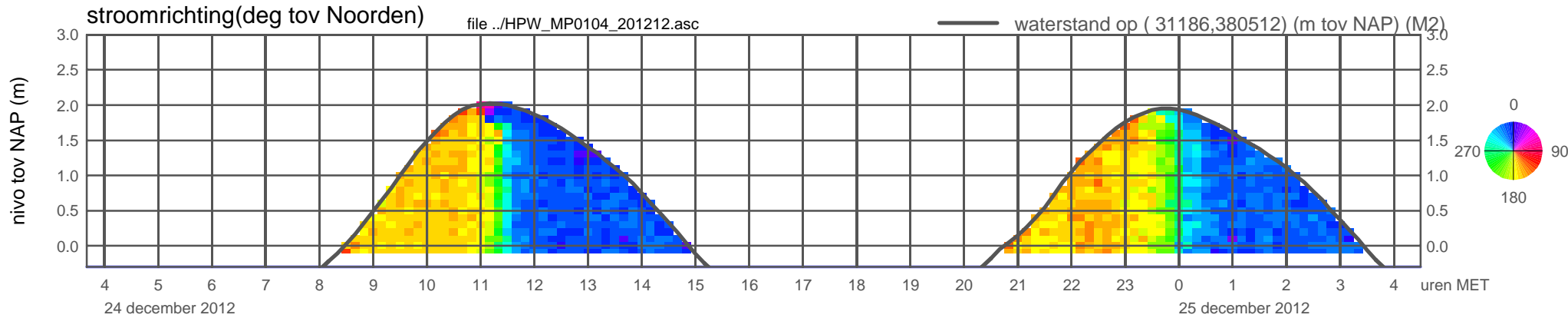
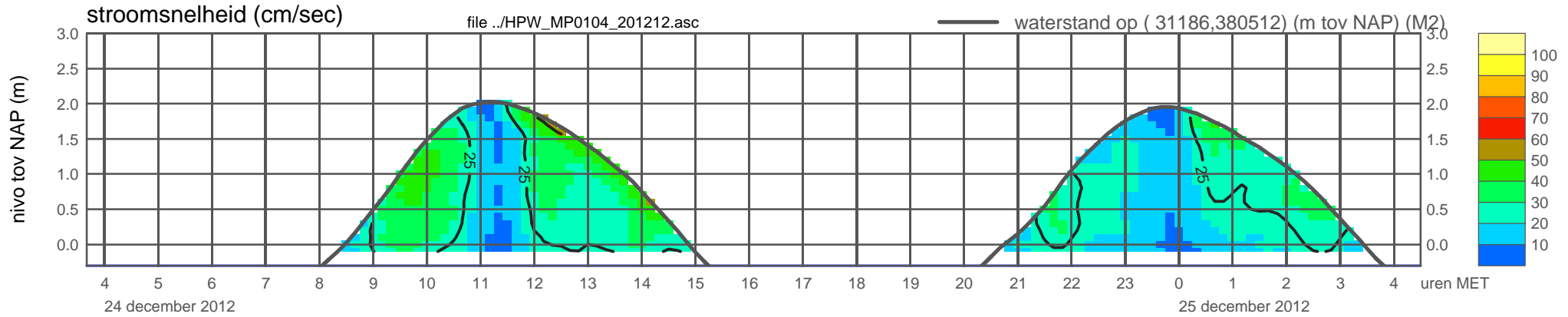
meetpunt HPW_MP0104_201212 (x=031186 , y=380512 , bodem=NAP -0.30 m sensor=NAP -0.20 m)



meetpunt HPW_MP0104_201212 (x=031186 , y=380512 , bodem=NAP -0.30 m sensor=NAP -0.20 m)

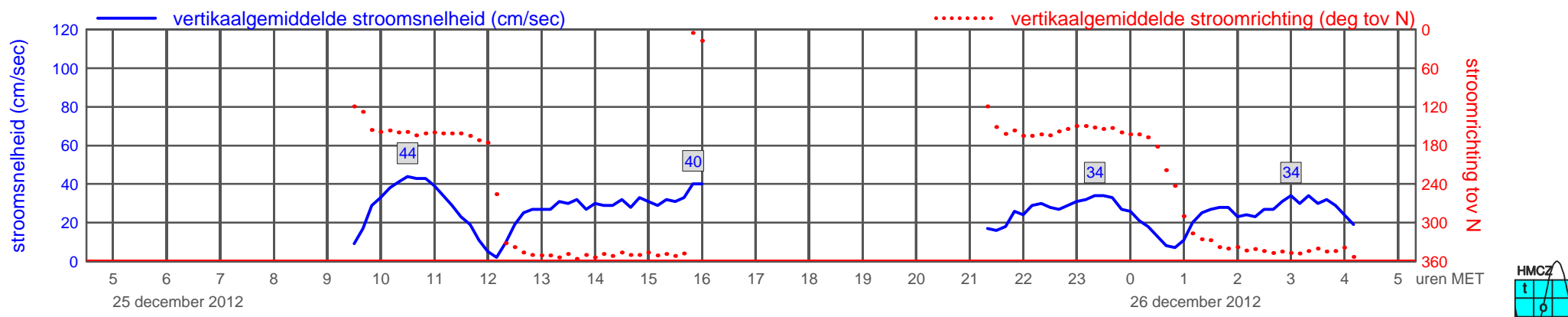
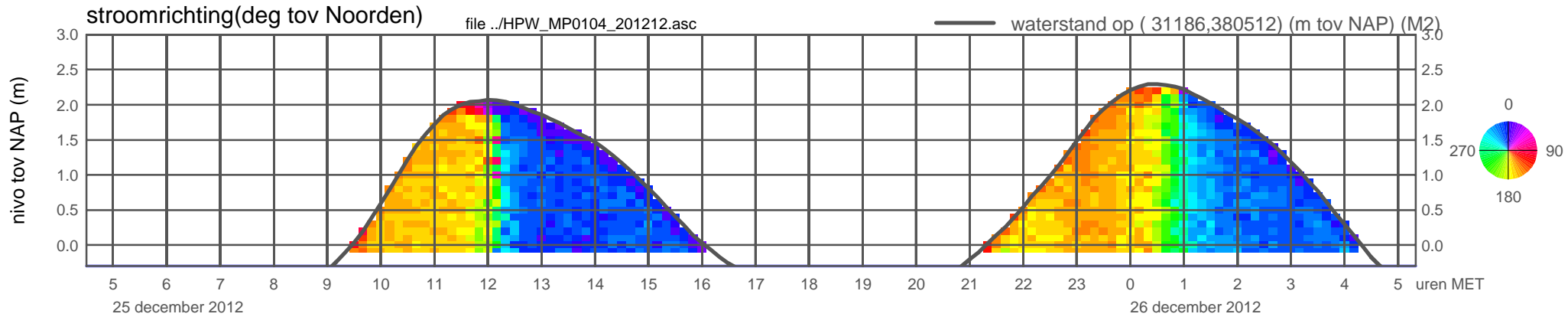
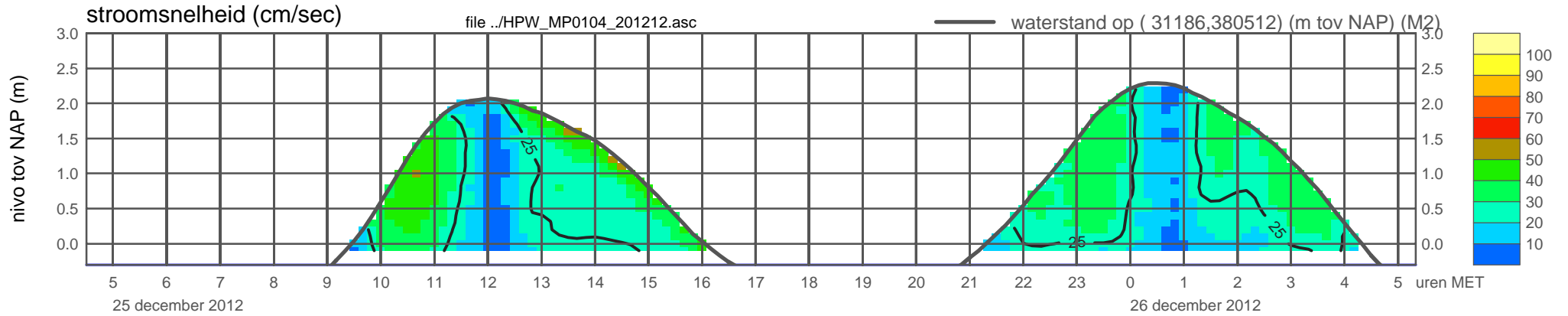


meetpunt HPW_MP0104_201212 (x=031186 , y=380512 , bodem=NAP -0.30 m sensor=NAP -0.20 m)



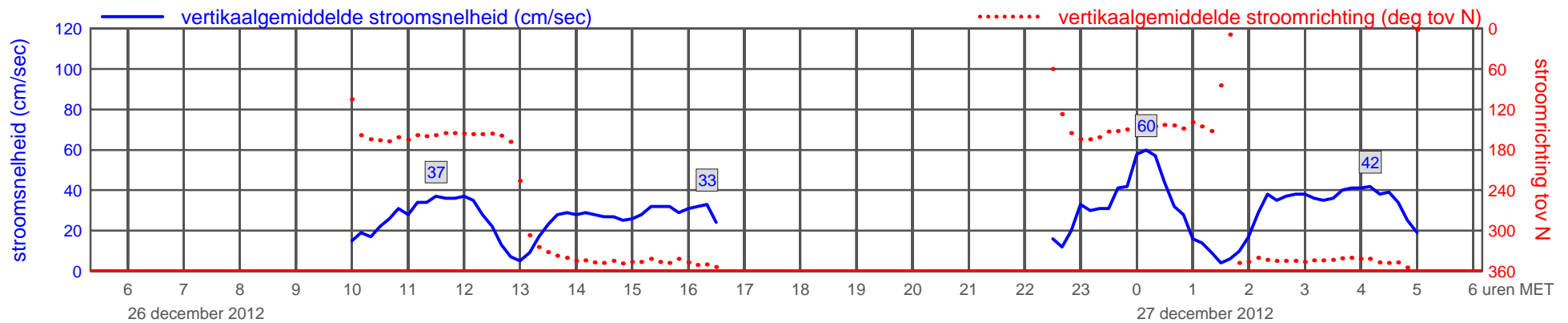
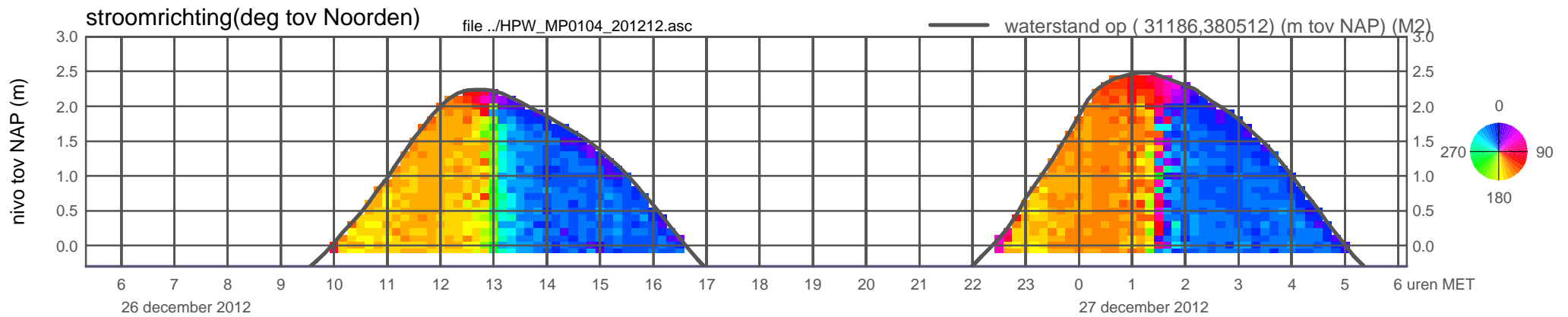
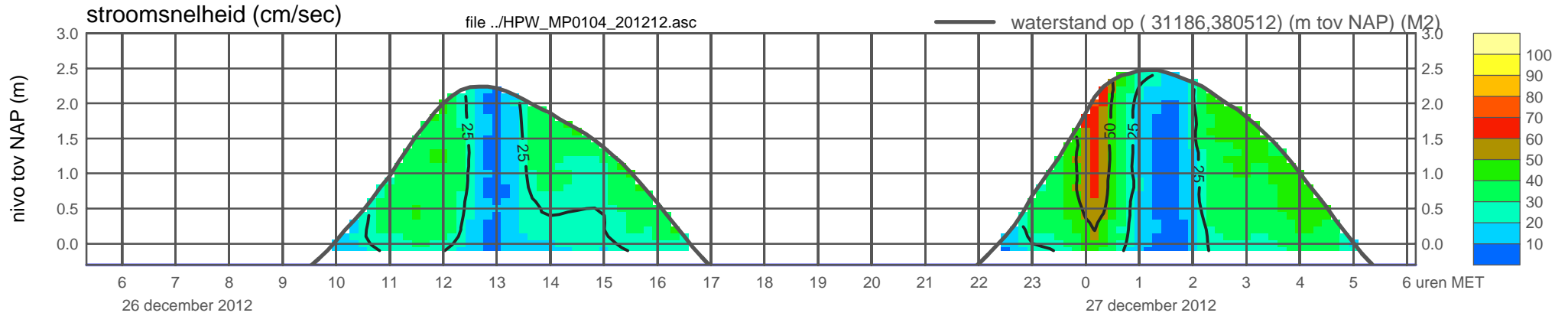
rijkswaterstaat zeeland

meetpunt HPW_MP0104_201212 (x=031186 , y=380512 , bodem=NAP -0.30 m sensor=NAP -0.20 m)

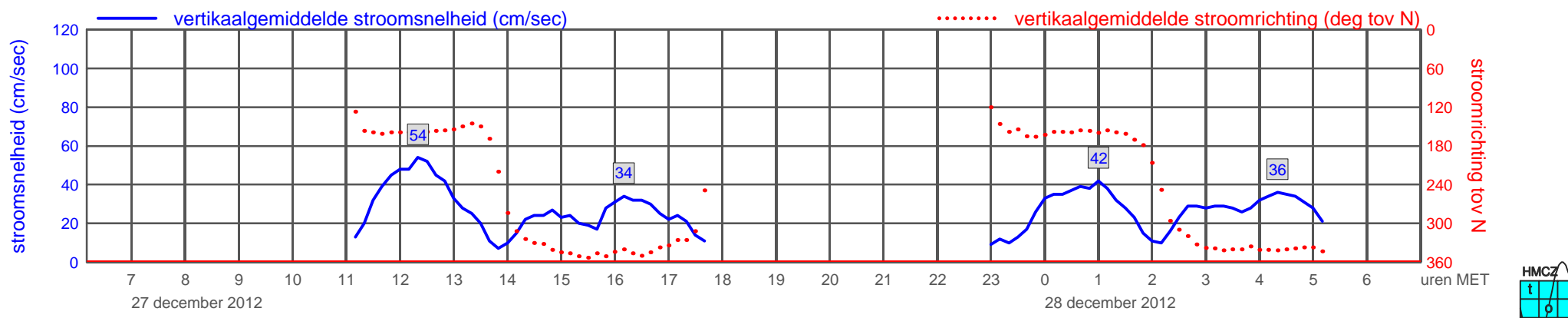
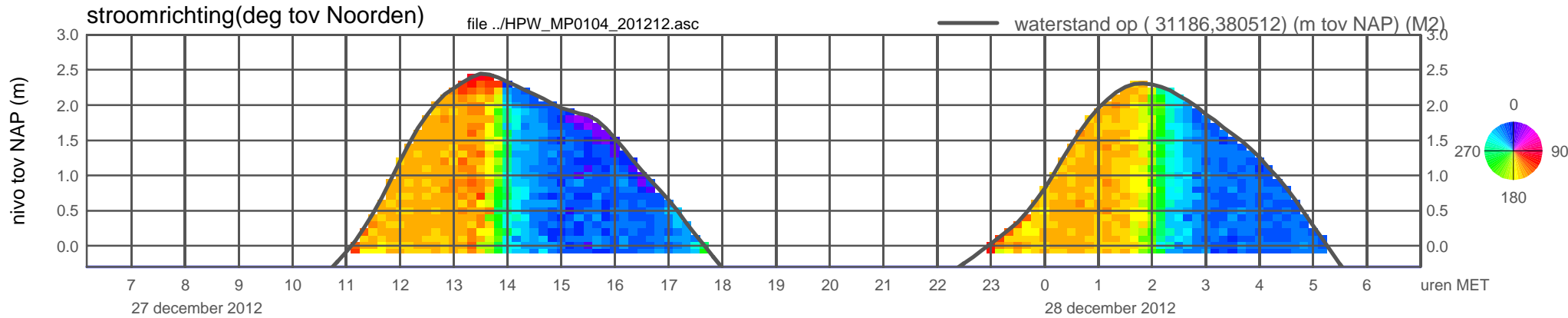
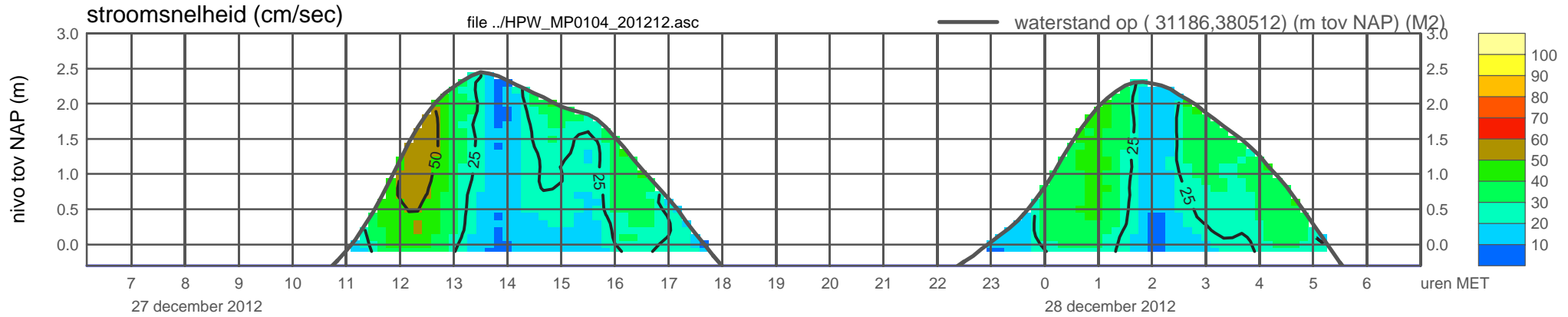


rijkswaterstaat zeeland

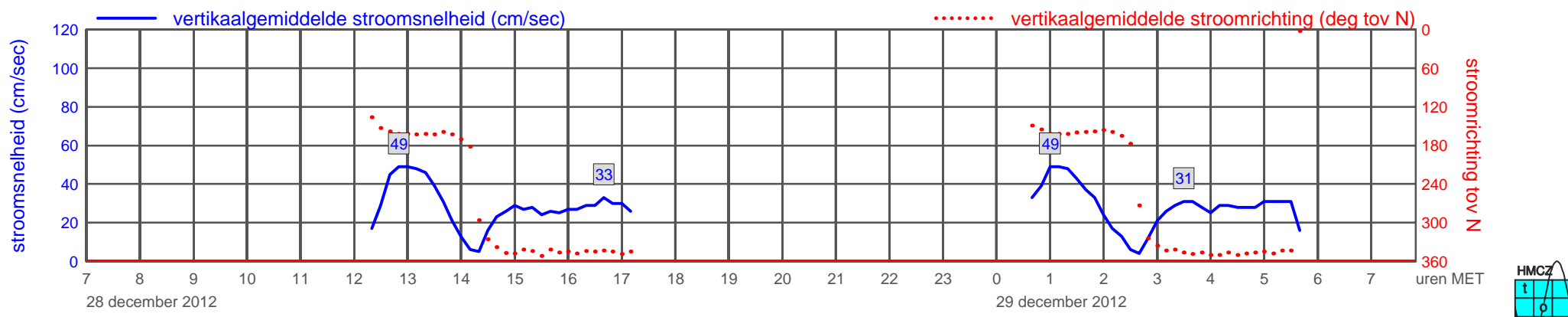
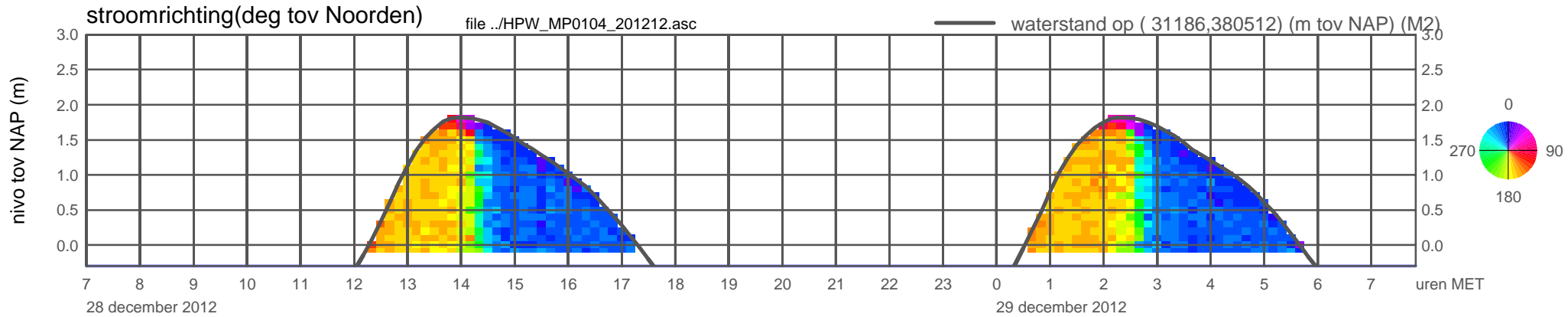
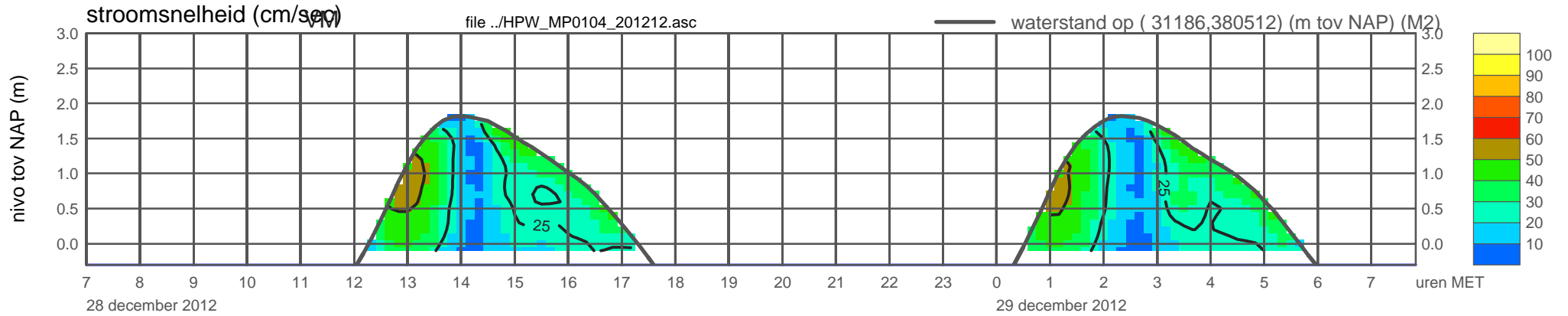
meetpunt HPW_MP0104_201212 (x=031186 , y=380512 , bodem=NAP -0.30 m sensor=NAP -0.20 m)



meetpunt HPW_MP0104_201212 (x=031186 , y=380512 , bodem=NAP -0.30 m sensor=NAP -0.20 m)

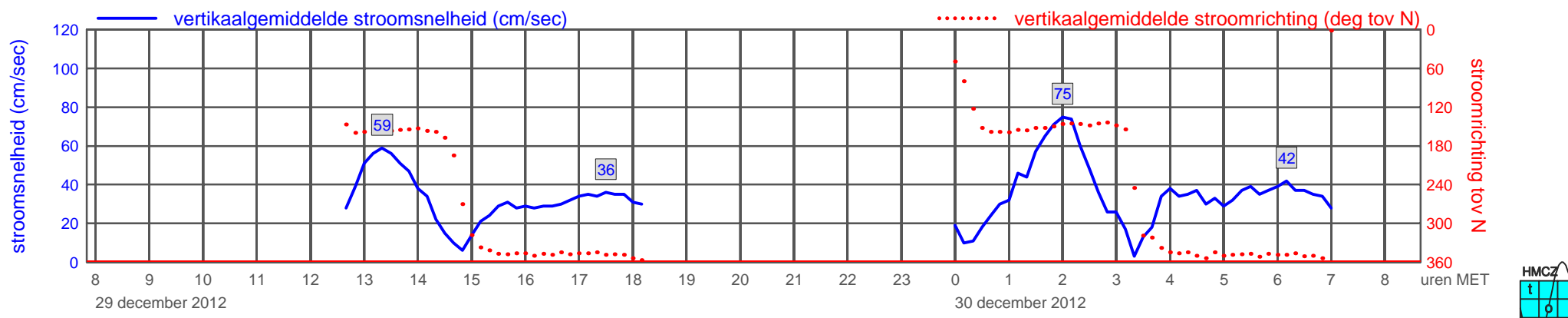
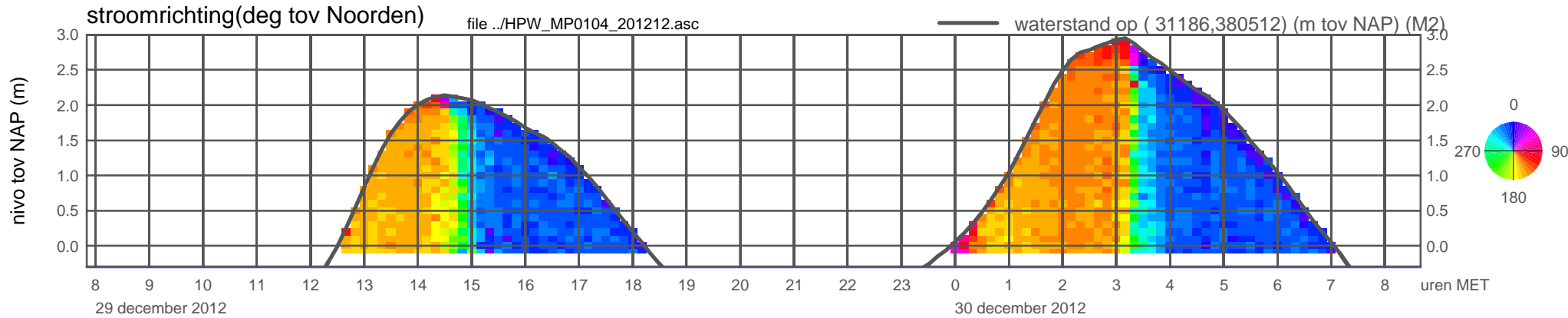
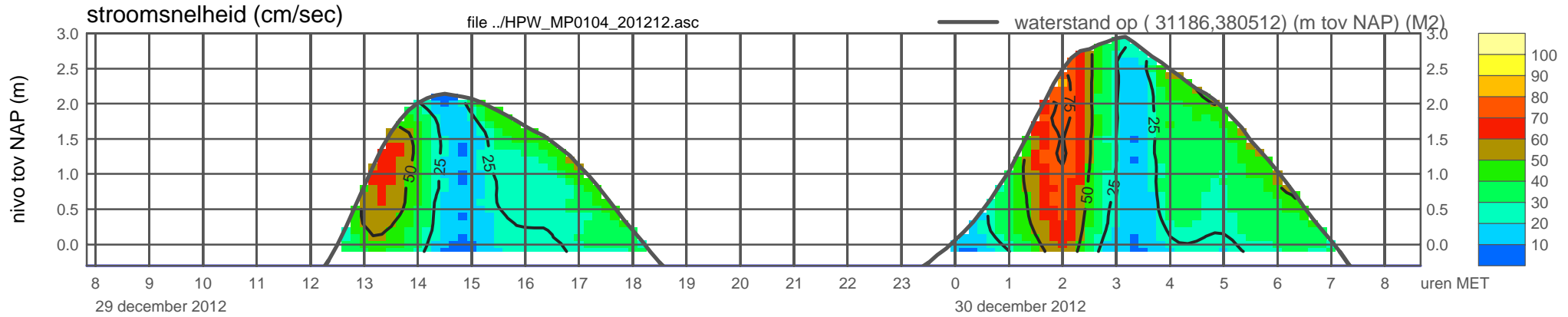


meetpunt HPW_MP0104_201212 (x=031186 , y=380512 , bodem=NAP -0.30 m sensor=NAP -0.20 m)

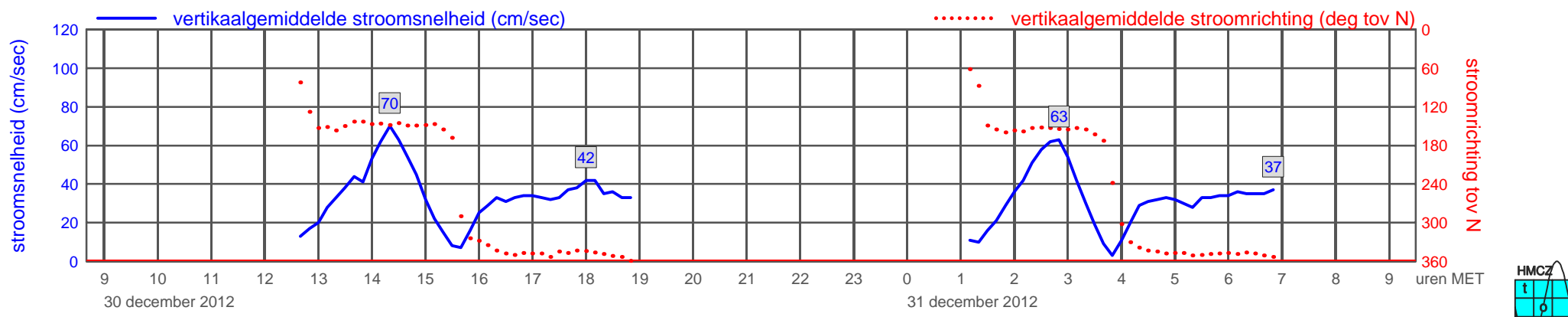
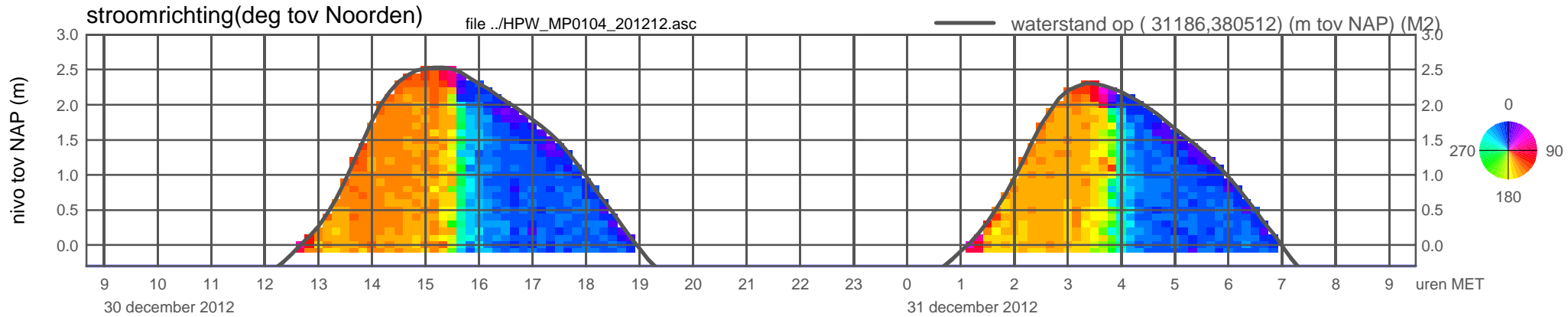
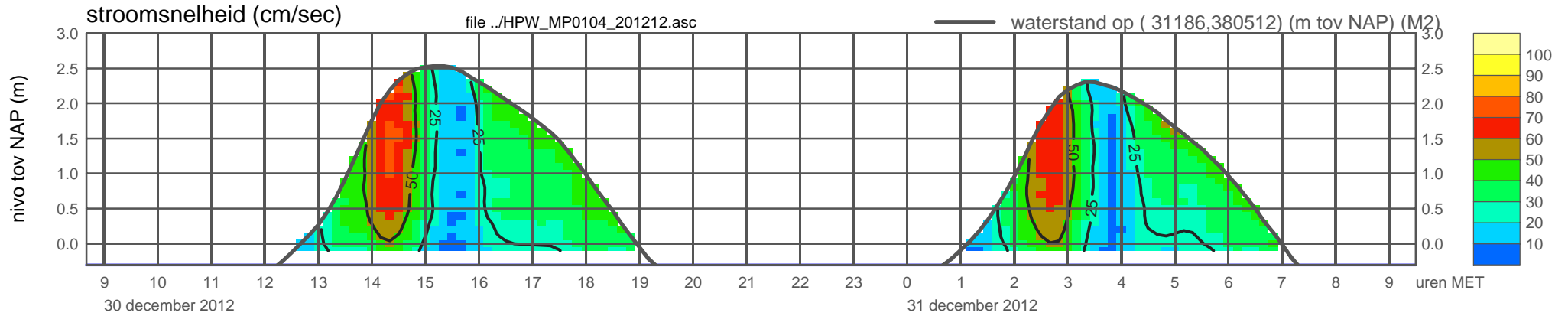


rijkswaterstaat zeeland

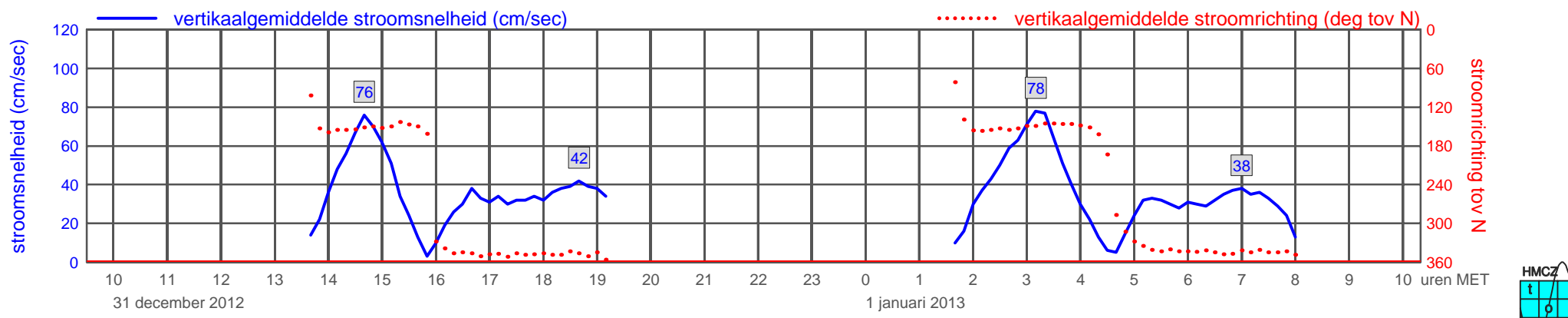
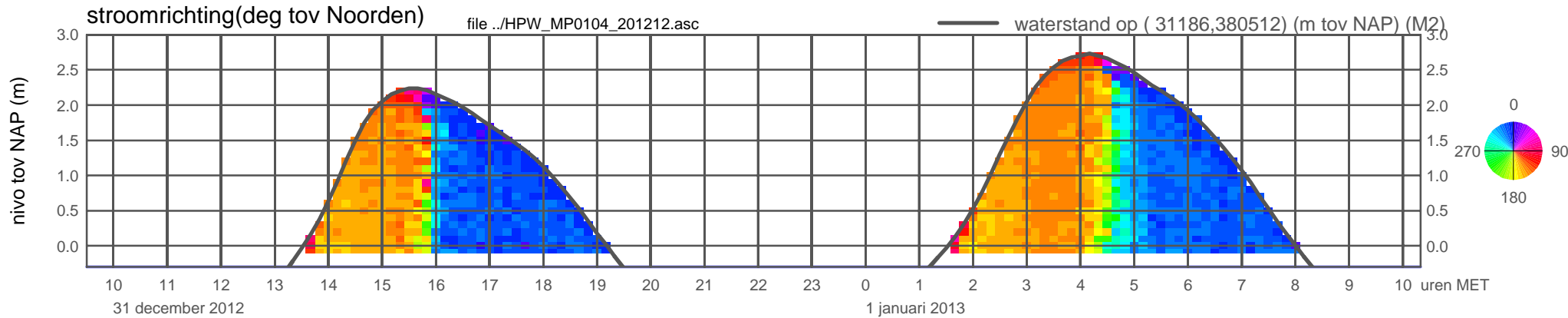
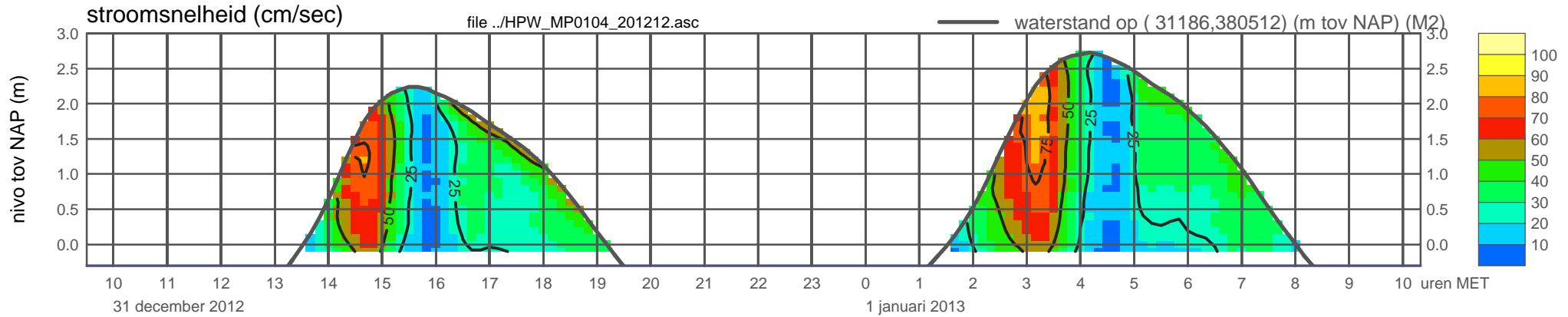
meetpunt HPW_MP0104_201212 (x=031186 , y=380512 , bodem=NAP -0.30 m sensor=NAP -0.20 m)



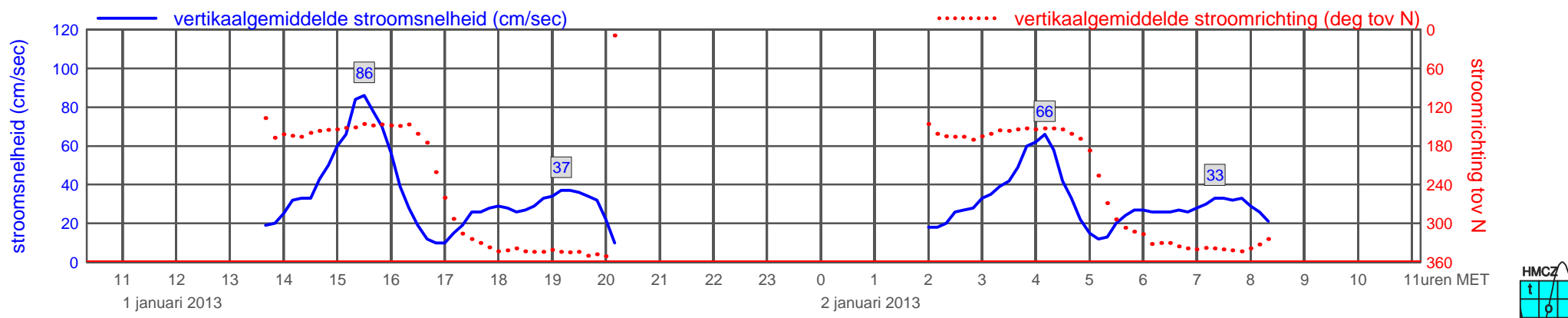
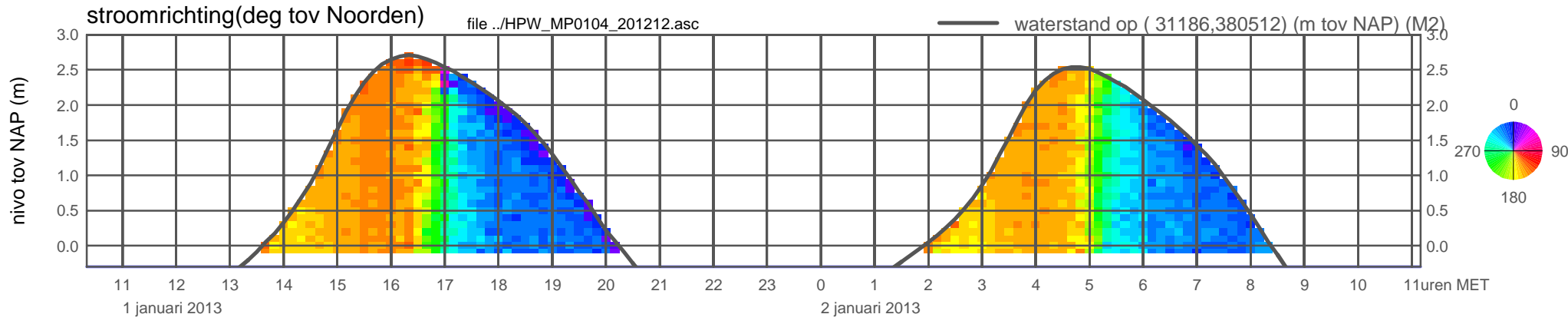
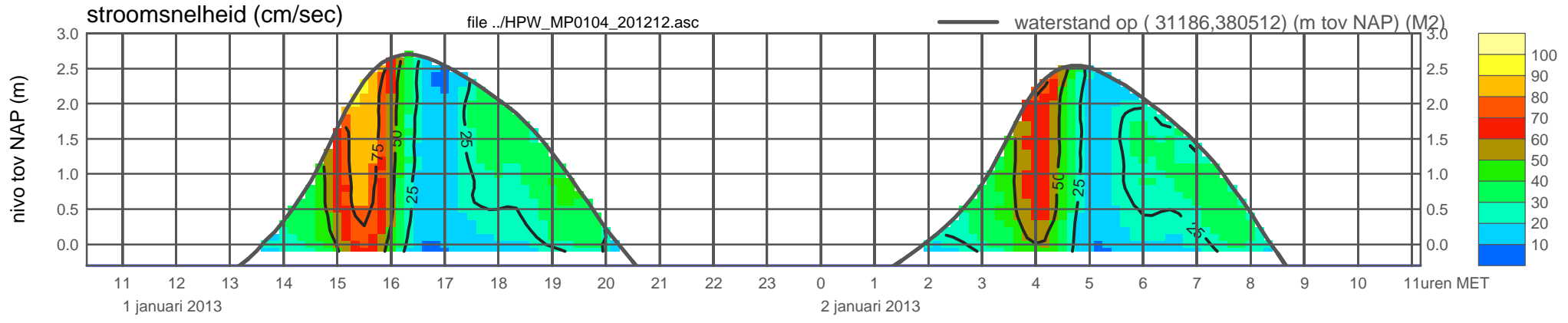
meetpunt HPW_MP0104_201212 (x=031186 , y=380512 , bodem=NAP -0.30 m sensor=NAP -0.20 m)



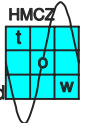
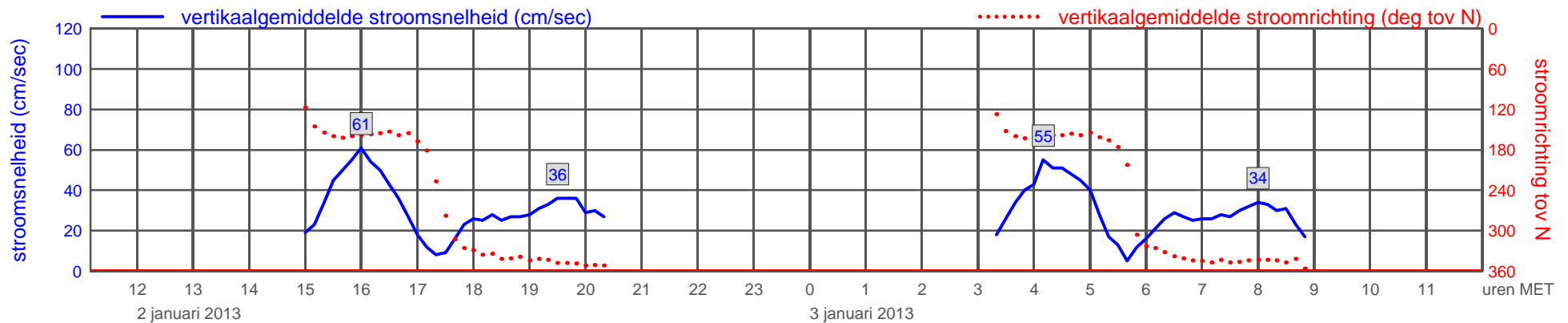
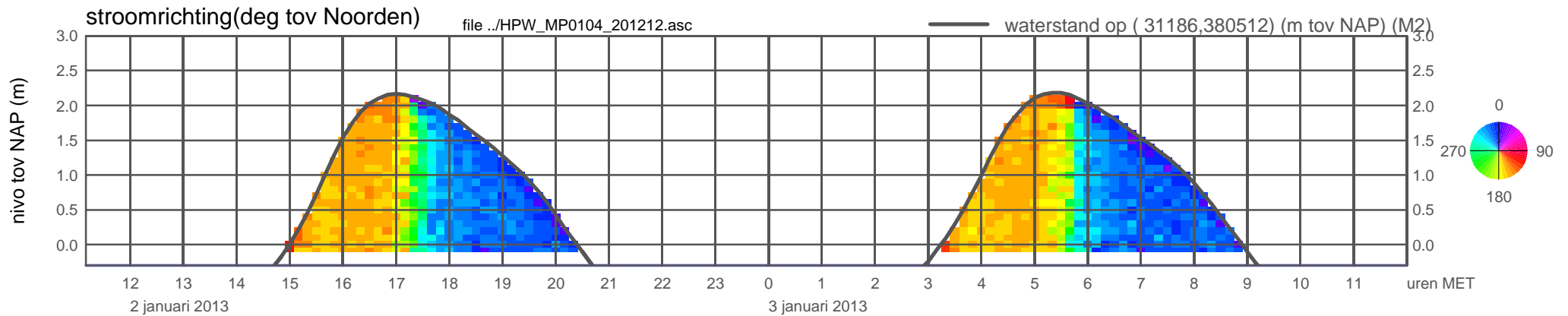
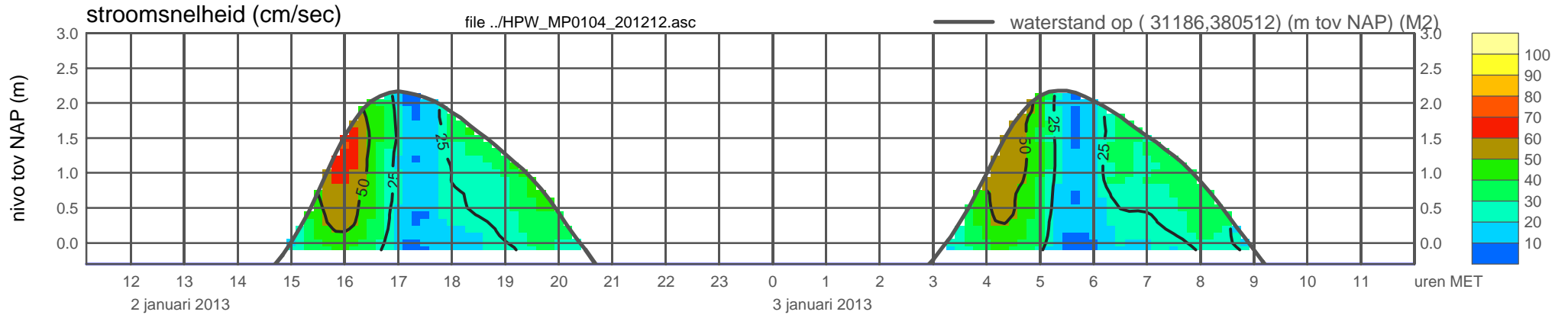
meetpunt HPW_MP0104_201212 (x=031186 , y=380512 , bodem=NAP -0.30 m sensor=NAP -0.20 m)



meetpunt HPW_MP0104_201212 (x=031186 , y=380512 , bodem=NAP -0.30 m sensor=NAP -0.20 m)



meetpunt HPW_MP0104_201212 (x=031186 , y=380512 , bodem=NAP -0.30 m sensor=NAP -0.20 m)



meetpunt HPW_MP0104_201212 (x=031186 , y=380512 , bodem=NAP -0.30 m sensor=NAP -0.20 m)

