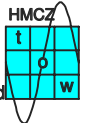
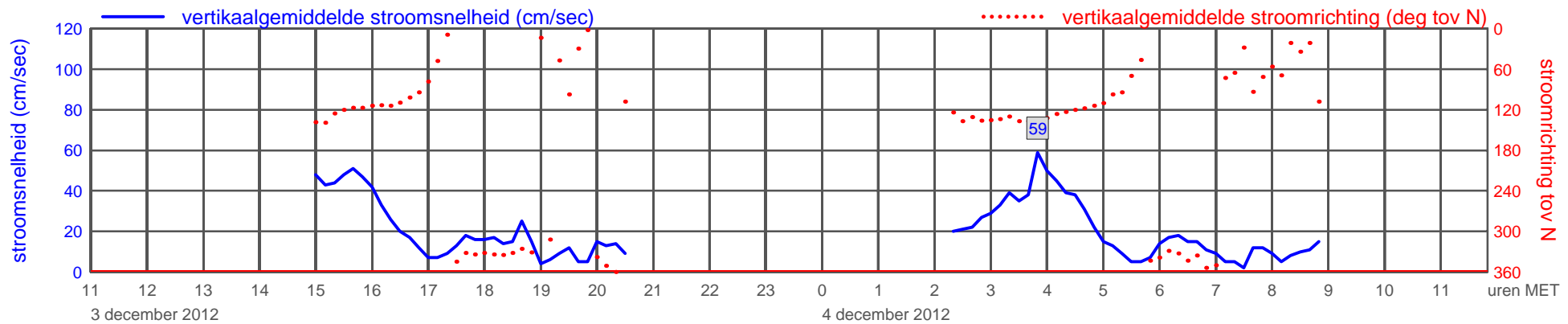
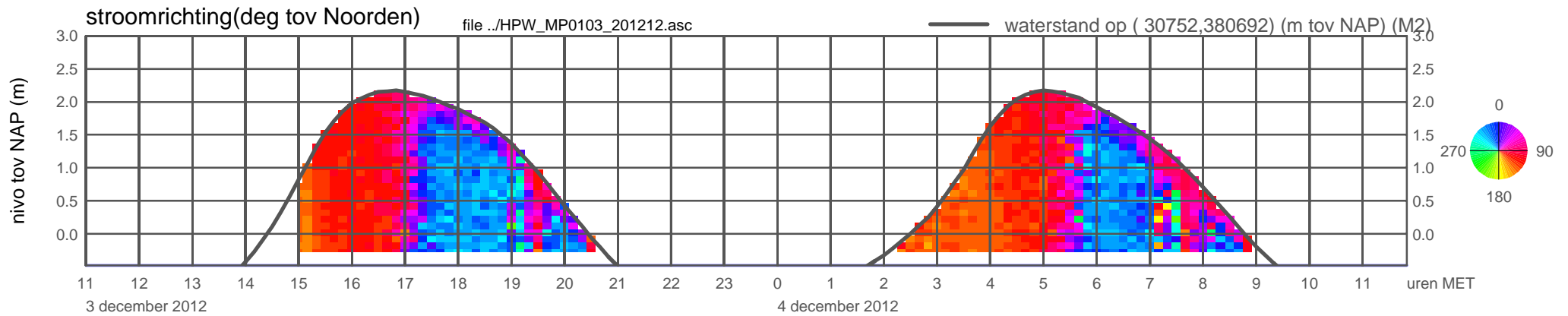
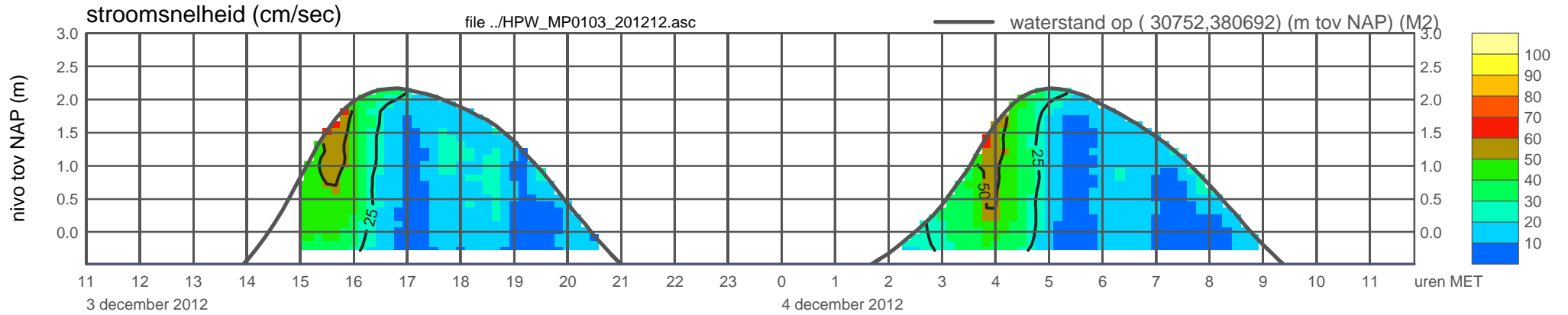
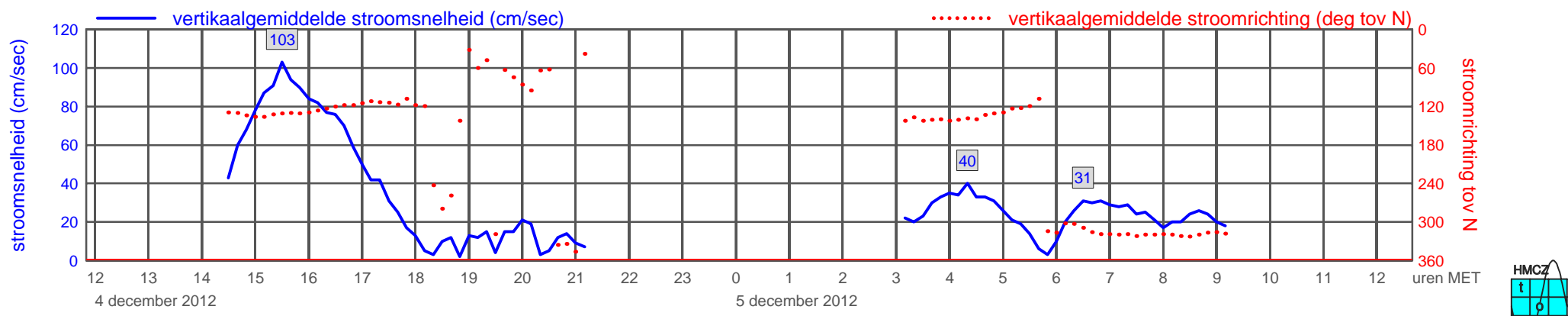
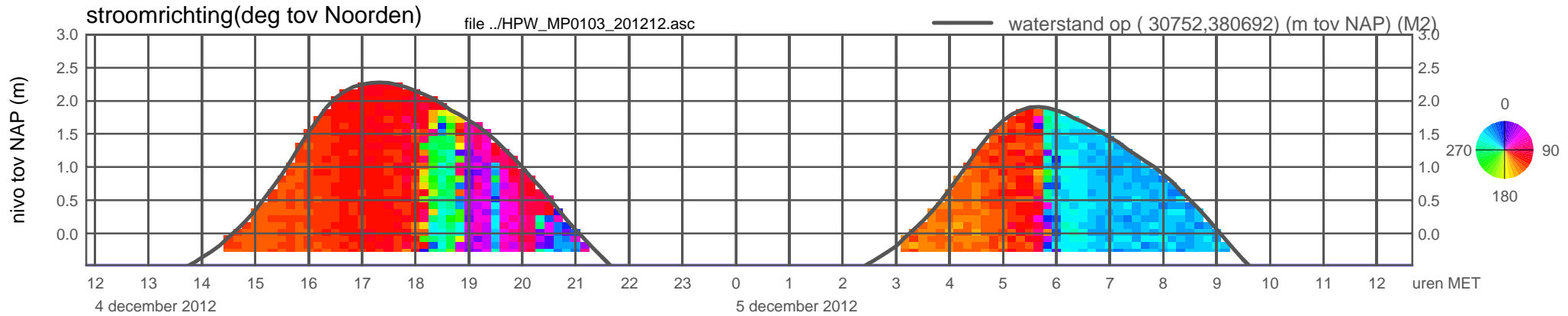
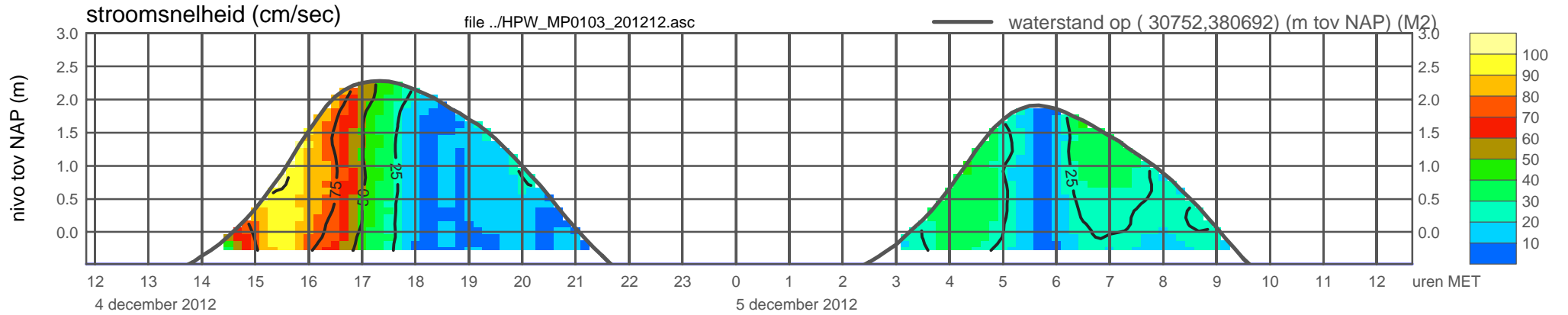


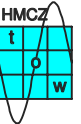
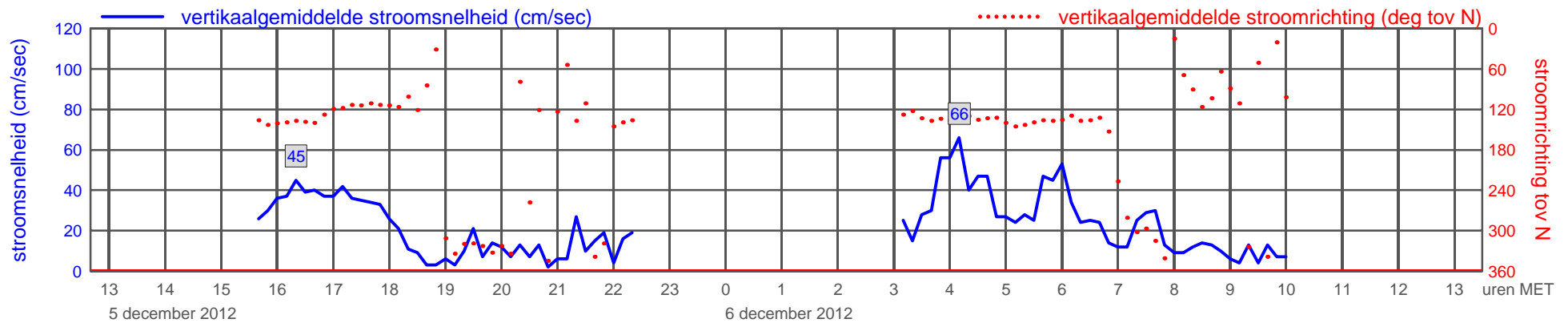
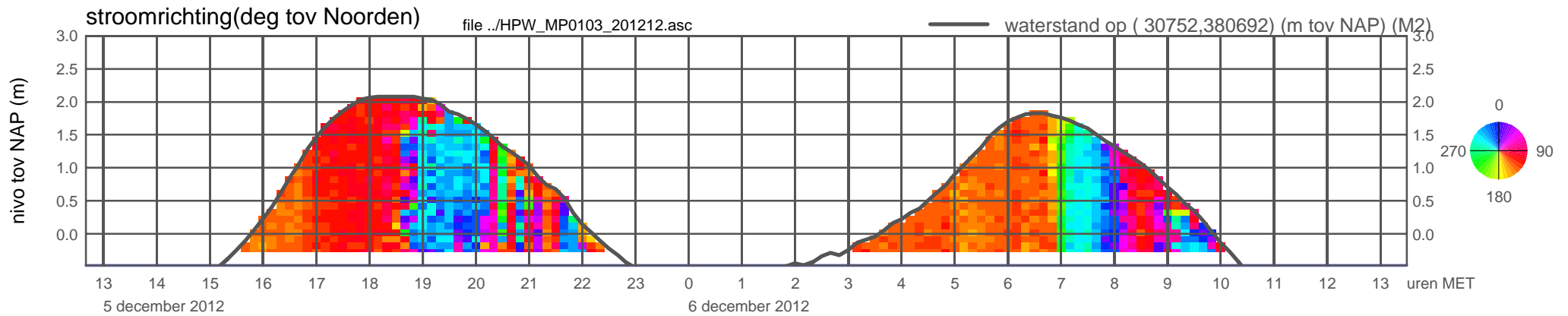
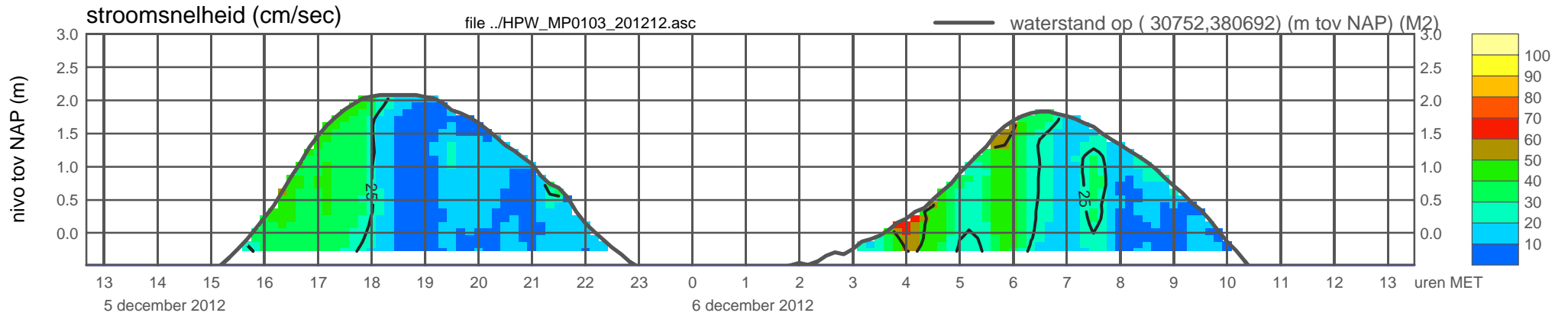
# meetpunt HPW\_MP0103\_201212 ( x=030752 , y=380692 , bodem=NAP -0.48 m sensor=NAP -0.38 m)



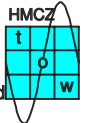
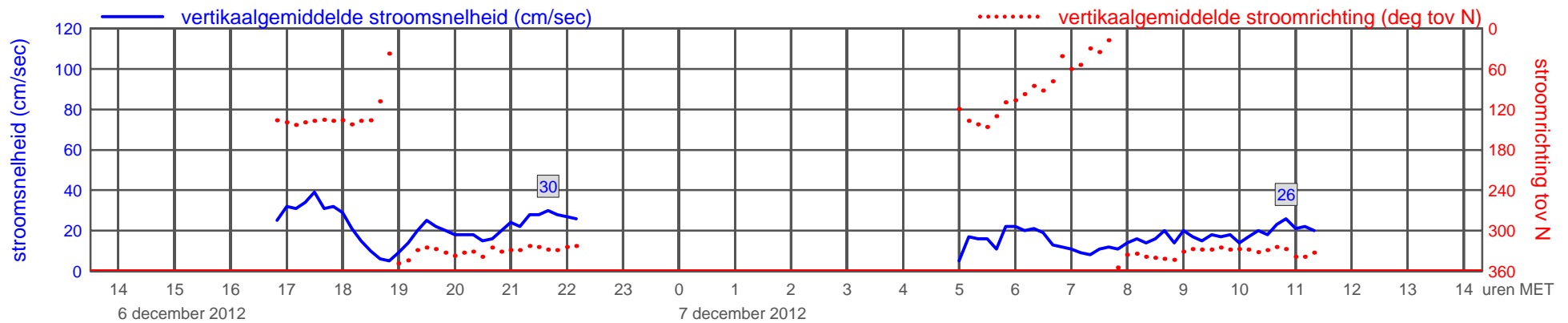
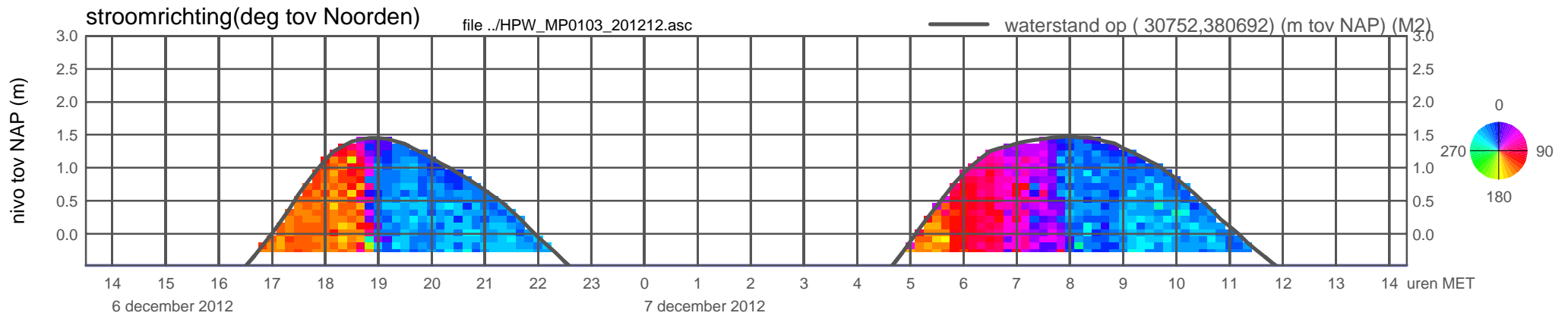
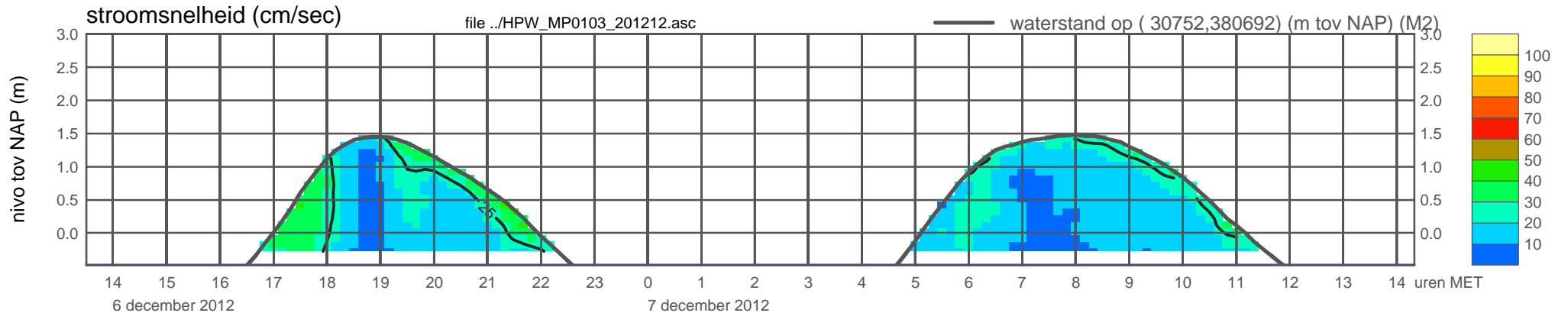
# meetpunt HPW\_MP0103\_201212 ( x=030752 , y=380692 , bodem=NAP -0.48 m sensor=NAP -0.38 m)



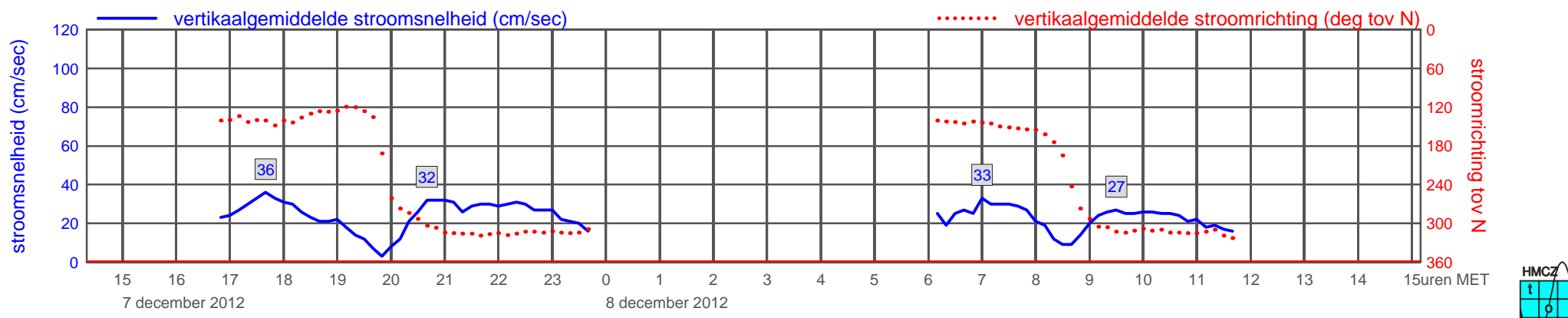
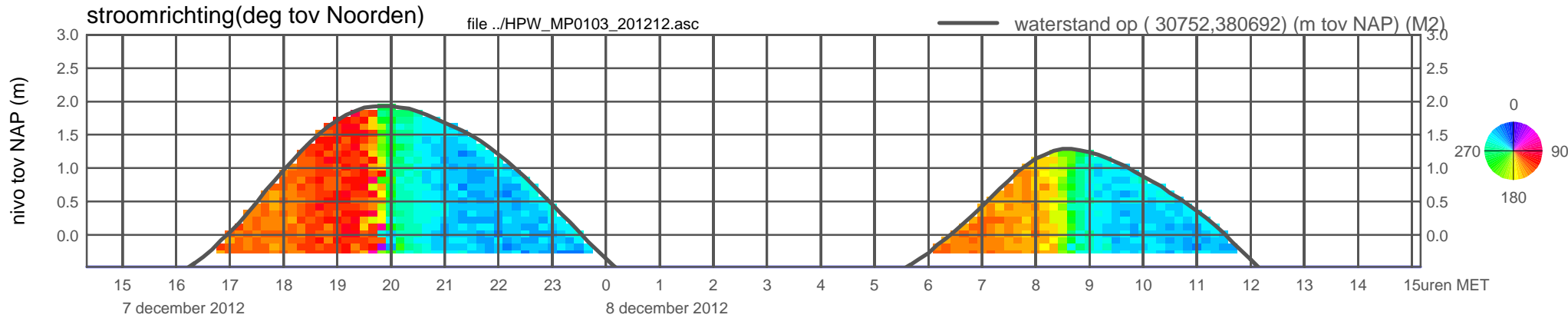
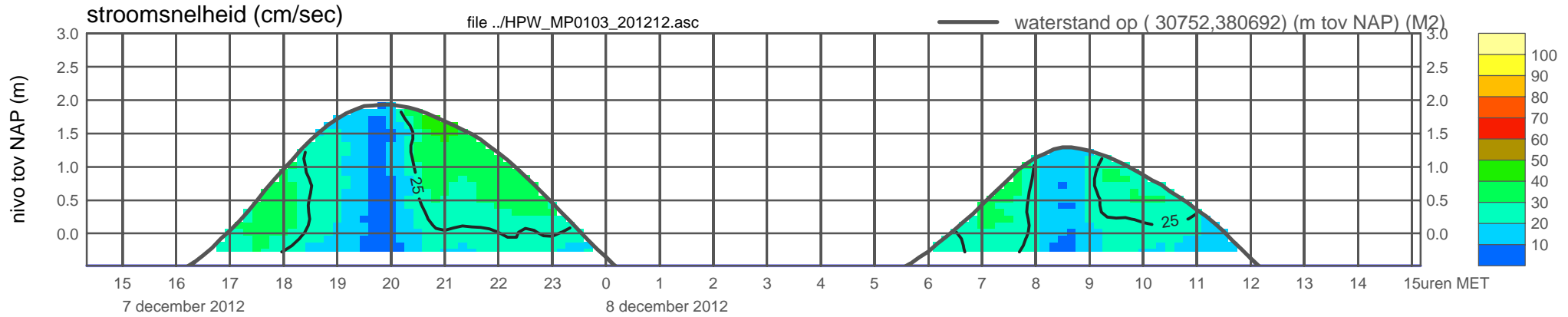
# meetpunt HPW\_MP0103\_201212 ( x=030752 , y=380692 , bodem=NAP -0.48 m sensor=NAP -0.38 m)



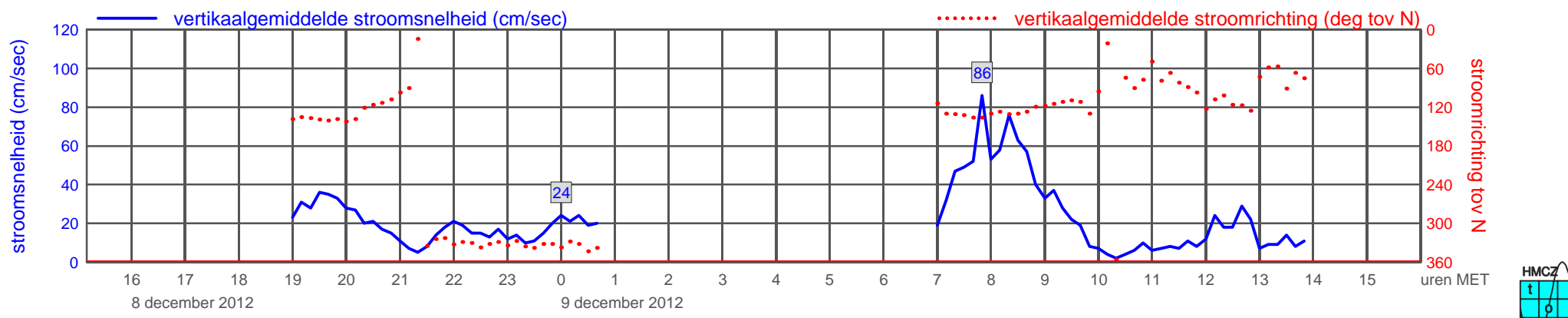
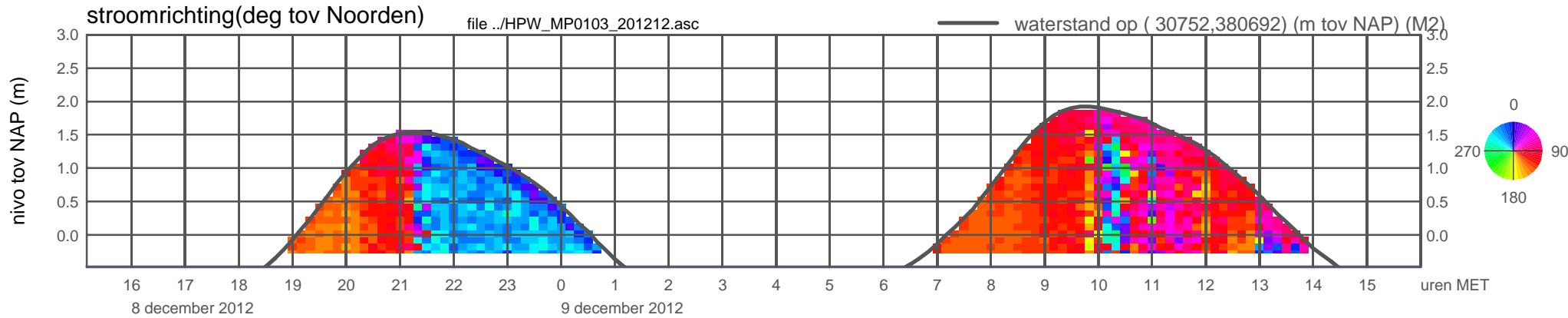
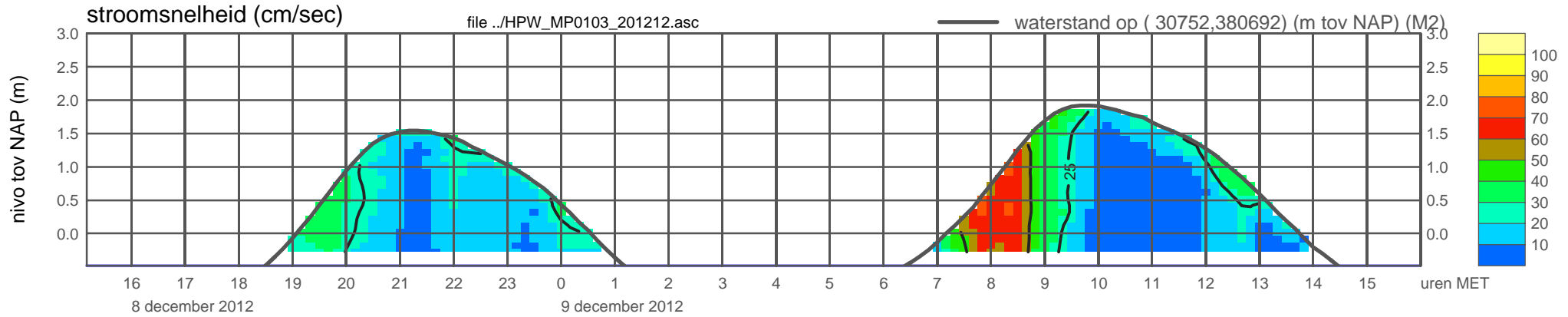
# meetpunt HPW\_MP0103\_201212 ( x=030752 , y=380692 , bodem=NAP -0.48 m sensor=NAP -0.38 m)



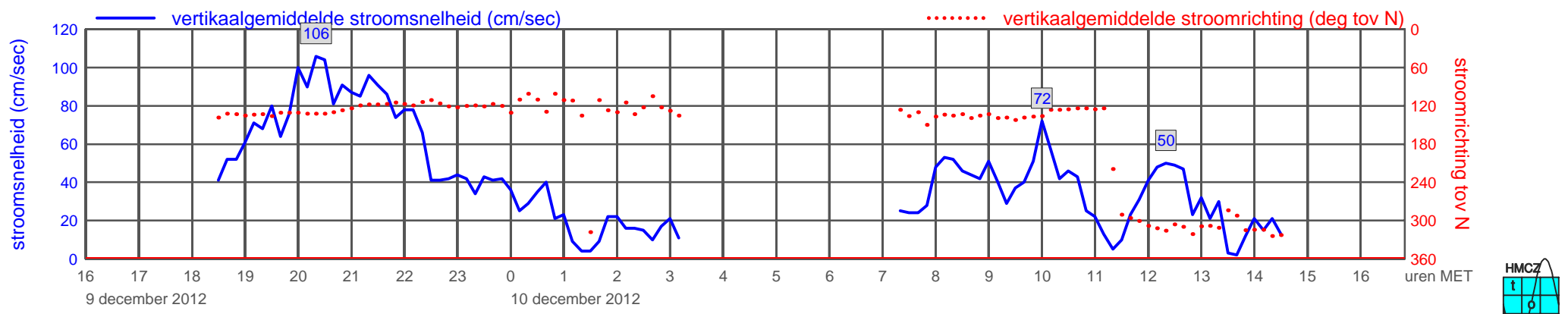
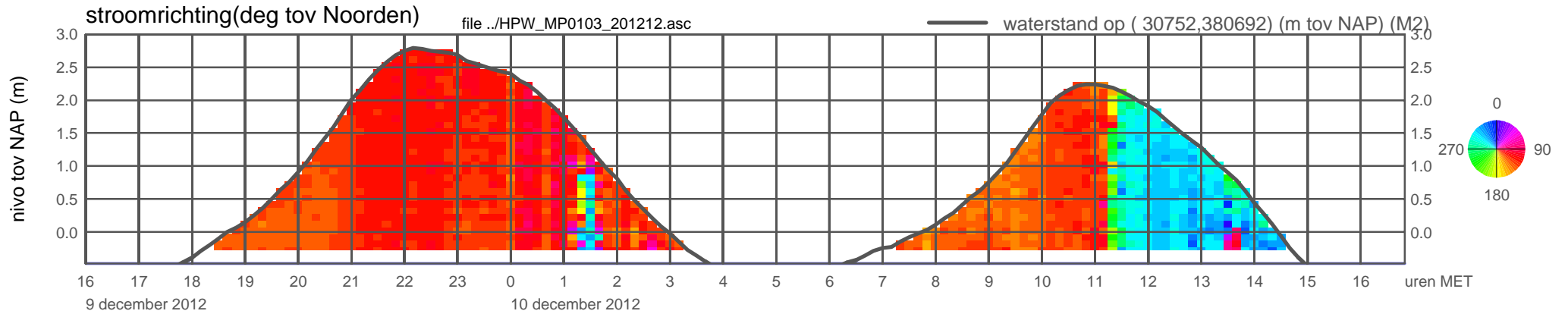
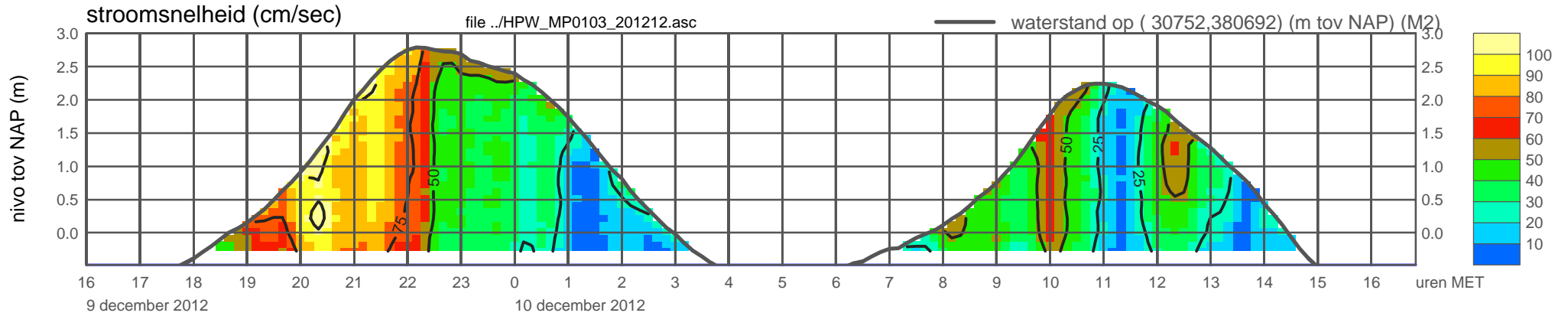
meetpunt HPW\_MP0103\_201212 ( x=030752 , y=380692 , bodem=NAP -0.48 m sensor=NAP -0.38 m)



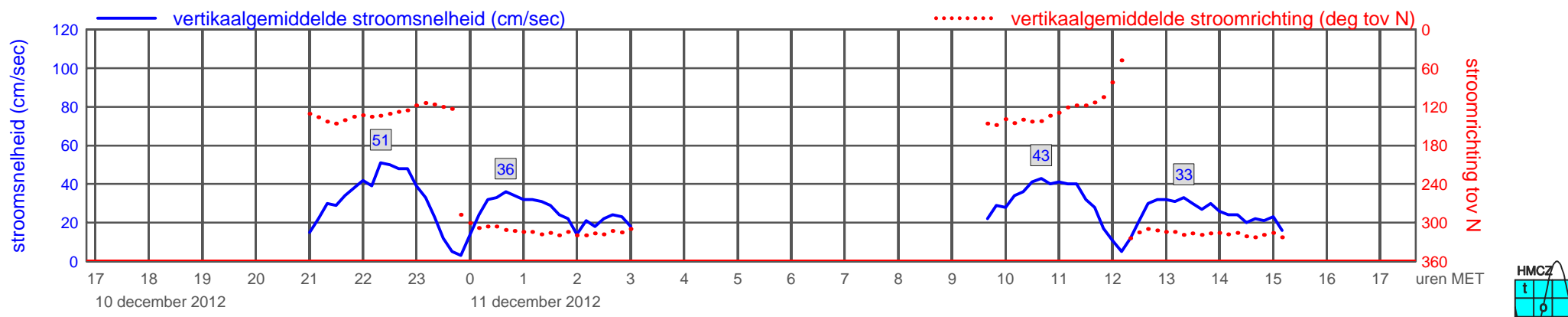
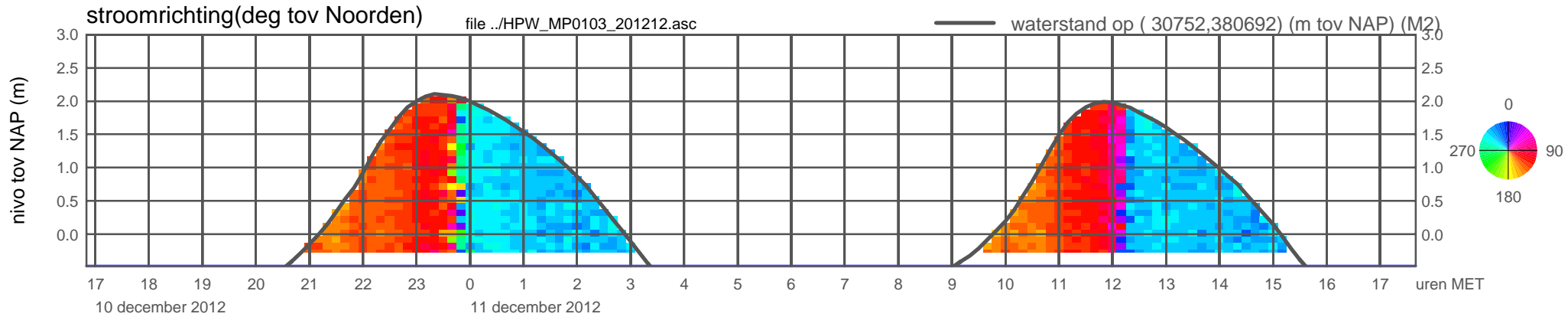
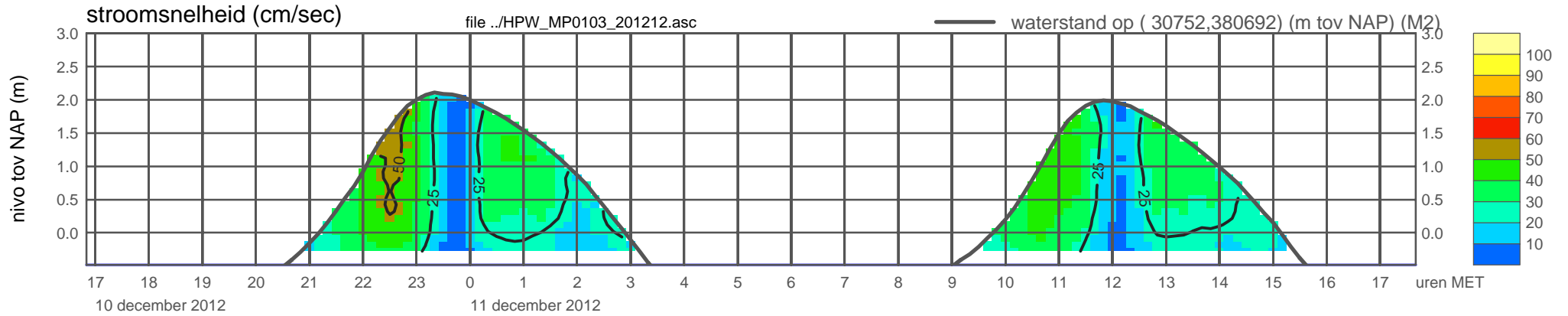
# meetpunt HPW\_MP0103\_201212 ( x=030752 , y=380692 , bodem=NAP -0.48 m sensor=NAP -0.38 m)



# meetpunt HPW\_MP0103\_201212 ( x=030752 , y=380692 , bodem=NAP -0.48 m sensor=NAP -0.38 m)

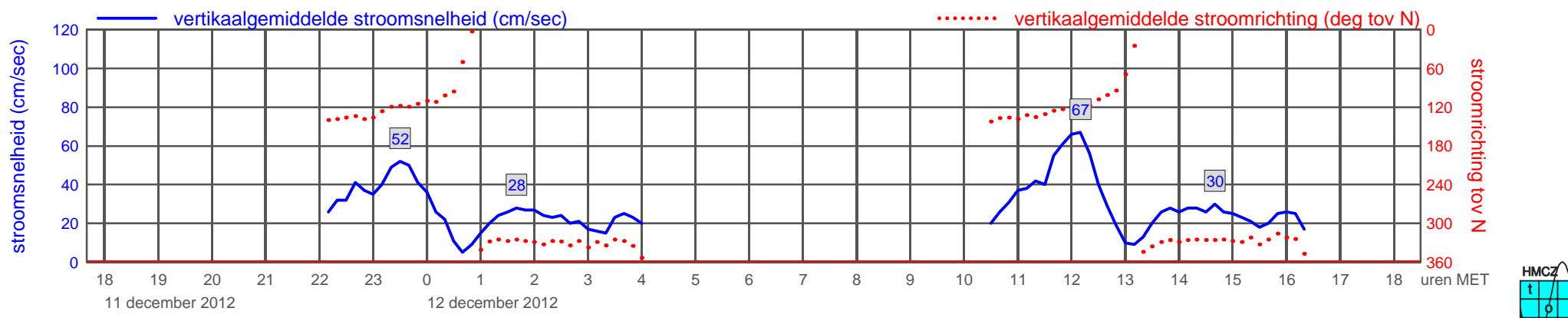
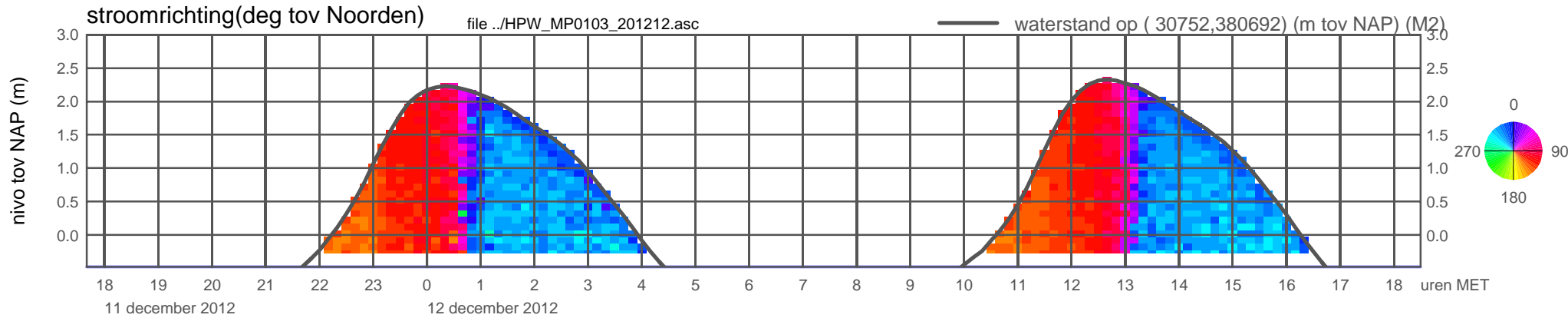
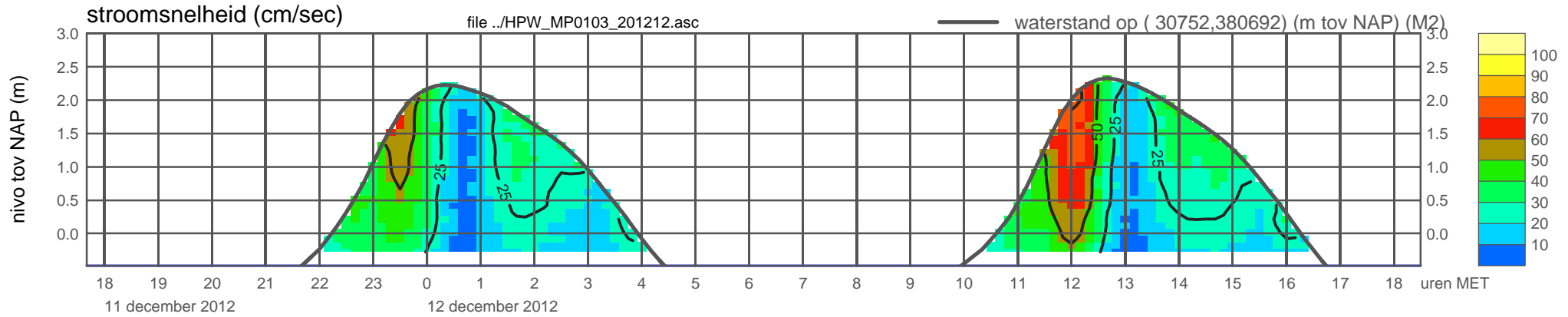


# meetpunt HPW\_MP0103\_201212 ( x=030752 , y=380692 , bodem=NAP -0.48 m sensor=NAP -0.38 m)

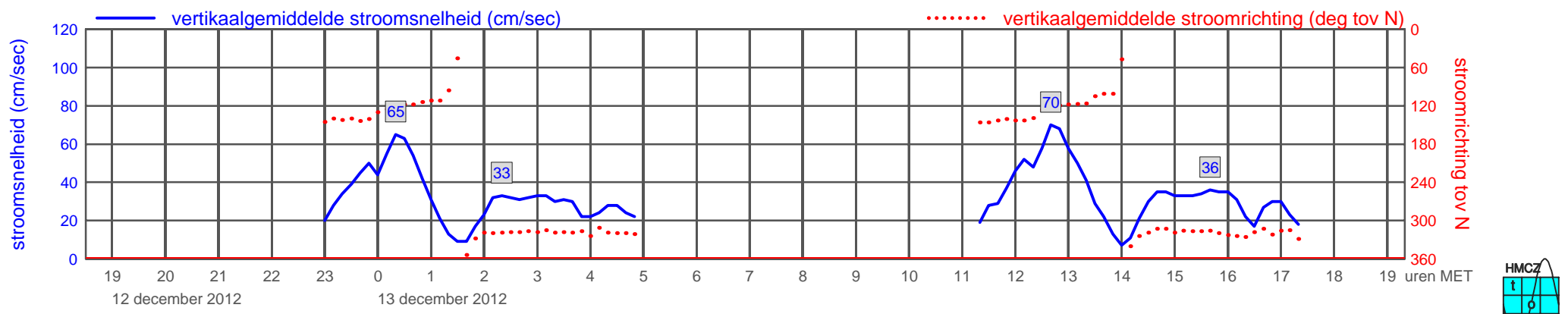
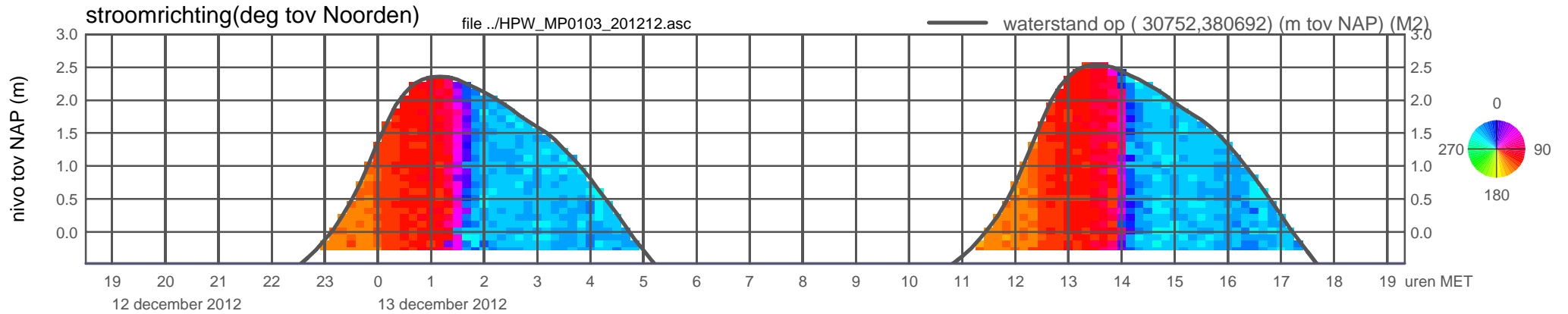
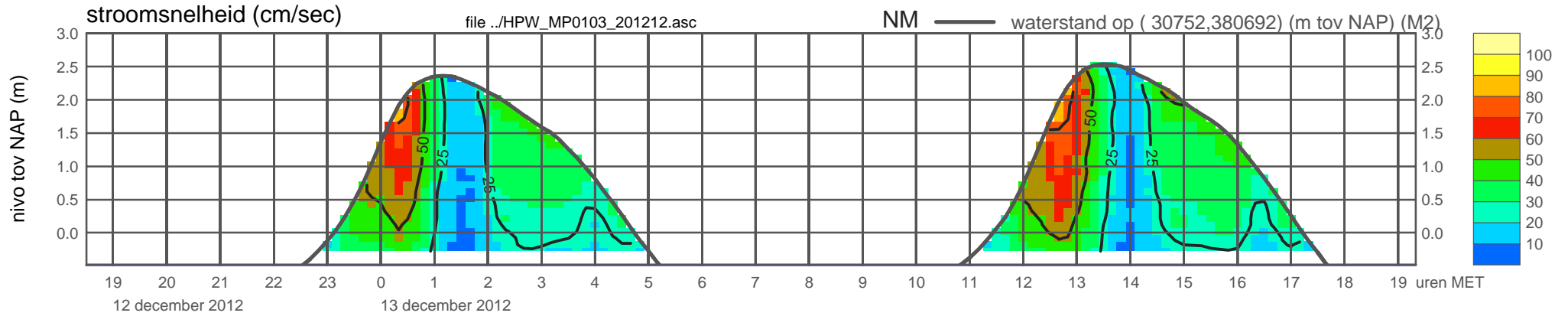




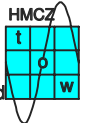
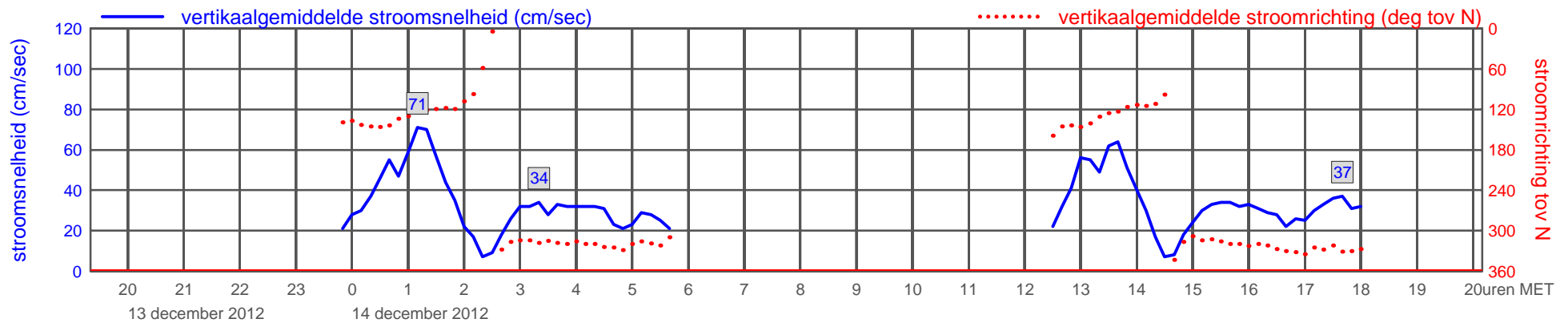
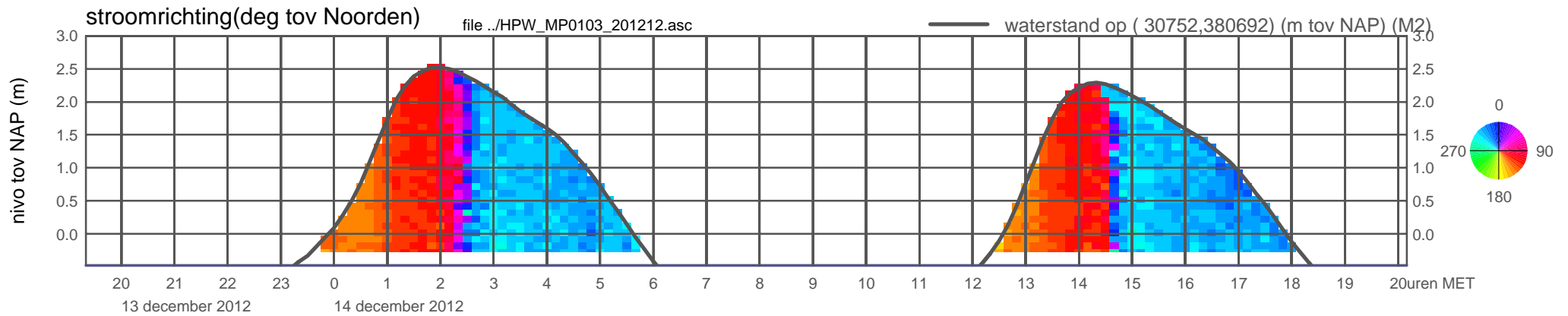
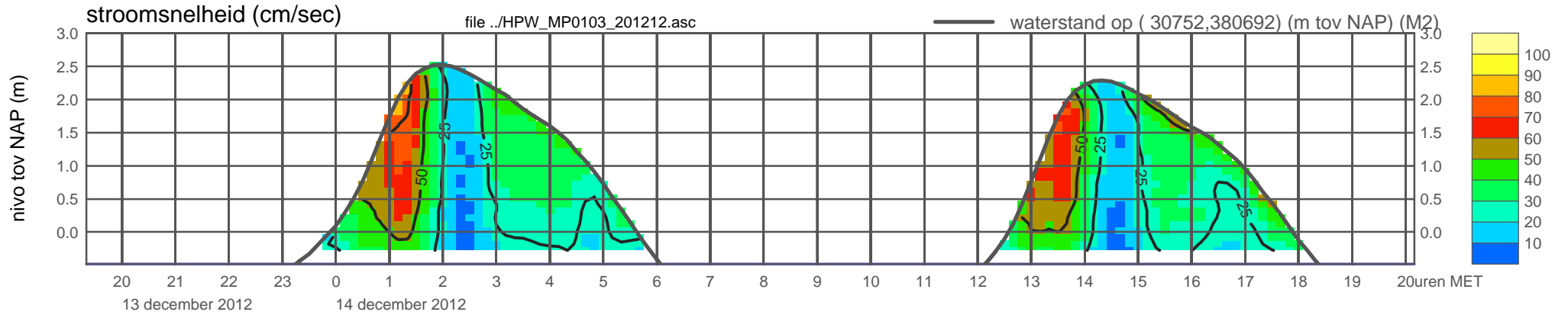
# meetpunt HPW\_MP0103\_201212 ( x=030752 , y=380692 , bodem=NAP -0.48 m sensor=NAP -0.38 m)



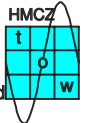
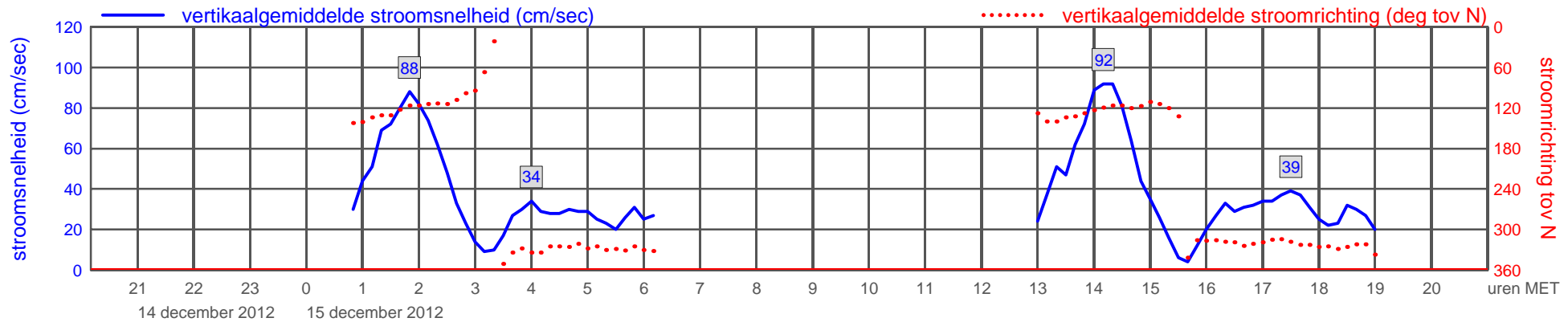
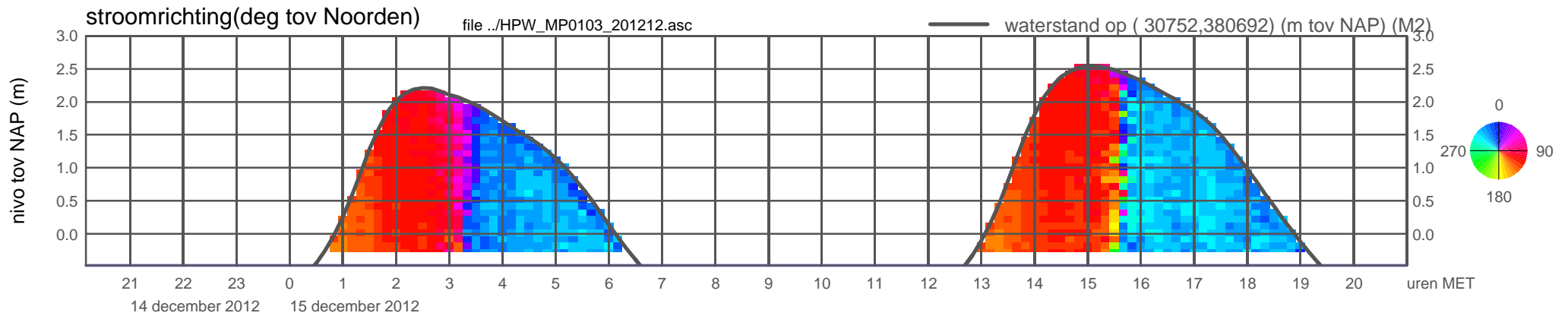
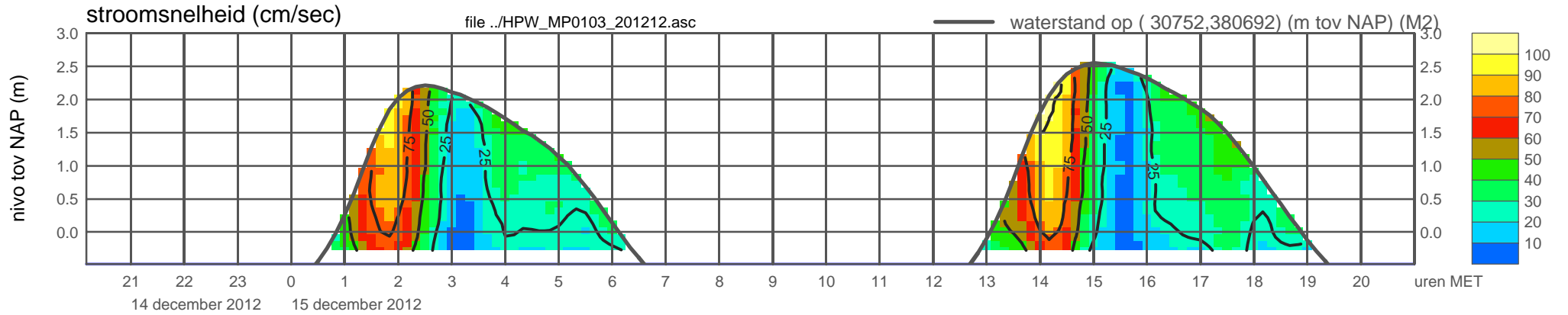
# meetpunt HPW\_MP0103\_201212 ( x=030752 , y=380692 , bodem=NAP -0.48 m sensor=NAP -0.38 m)



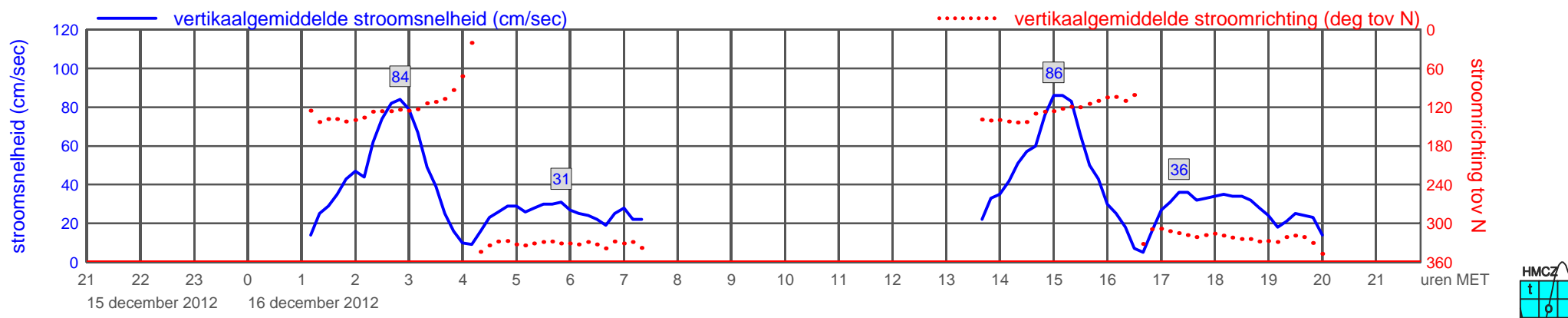
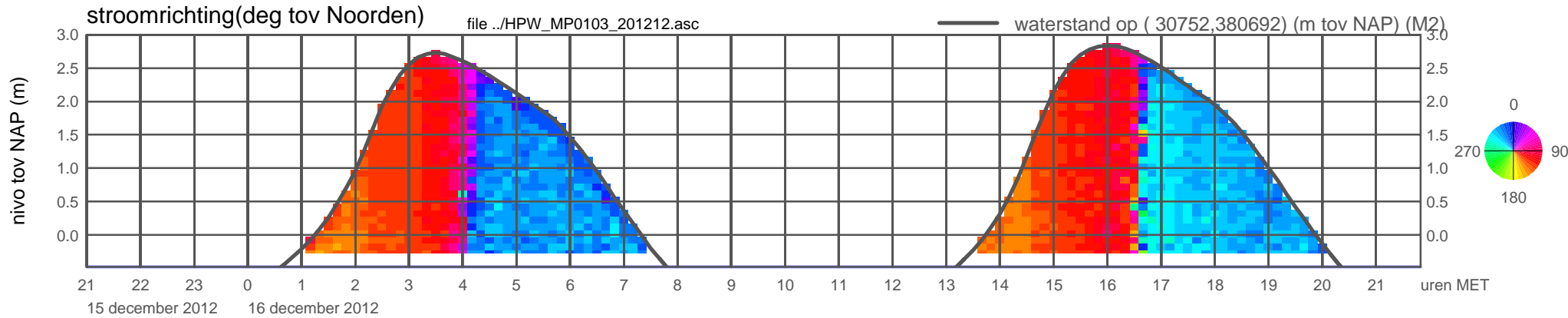
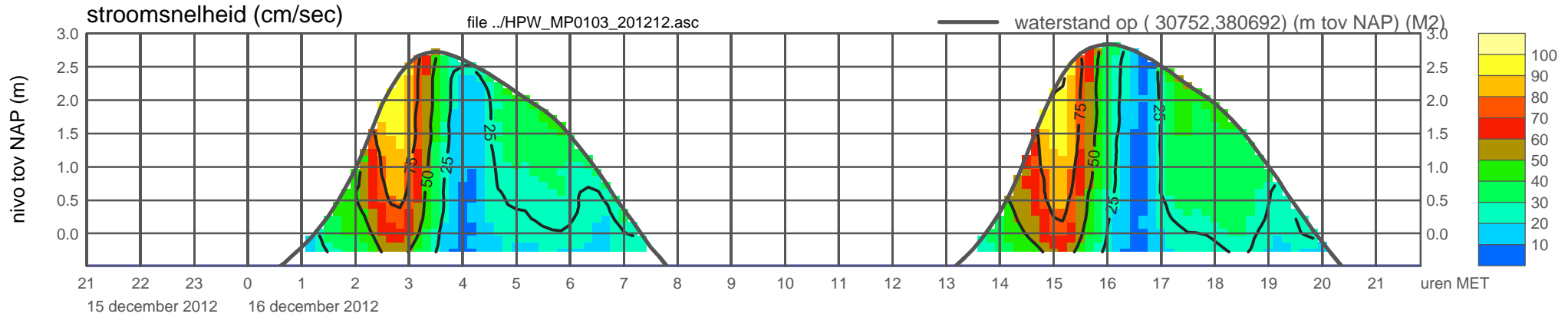
# meetpunt HPW\_MP0103\_201212 ( x=030752 , y=380692 , bodem=NAP -0.48 m sensor=NAP -0.38 m)



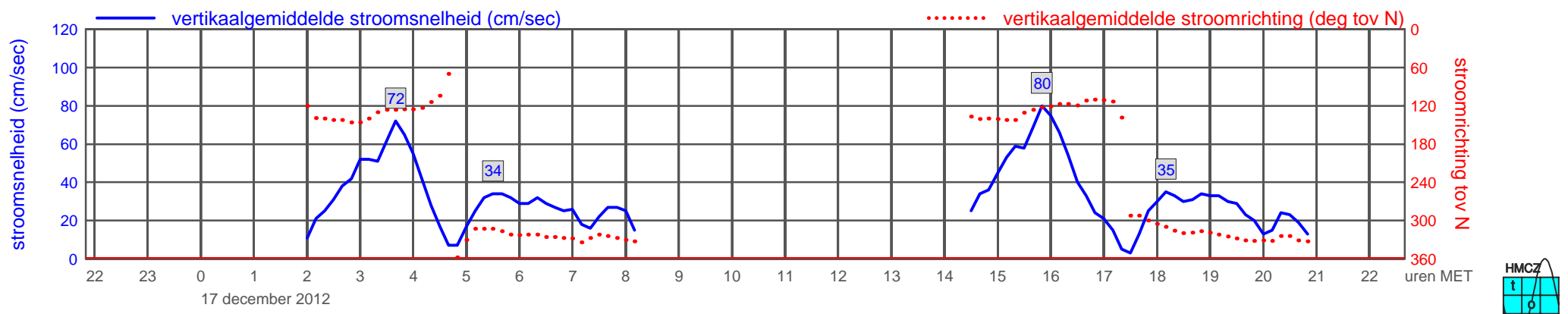
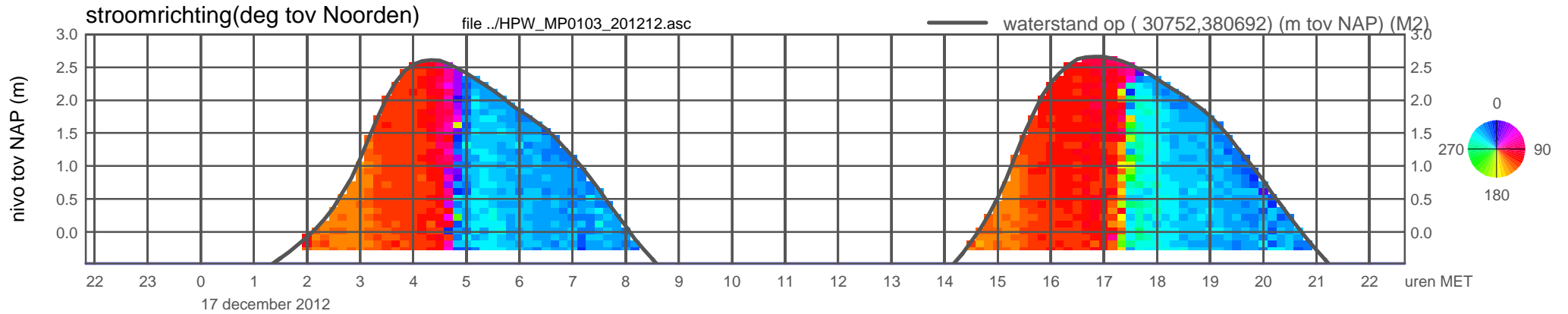
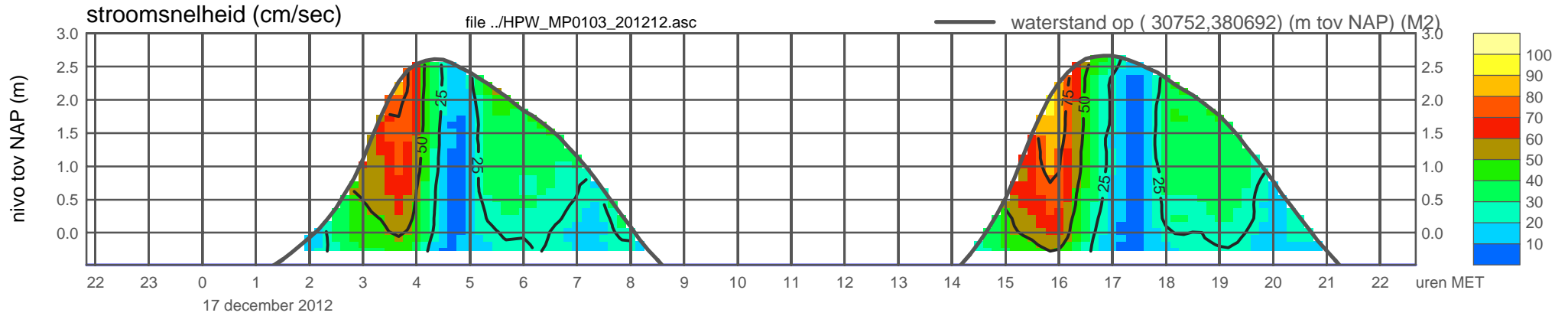
meetpunt HPW\_MP0103\_201212 ( x=030752 , y=380692 , bodem=NAP -0.48 m sensor=NAP -0.38 m)



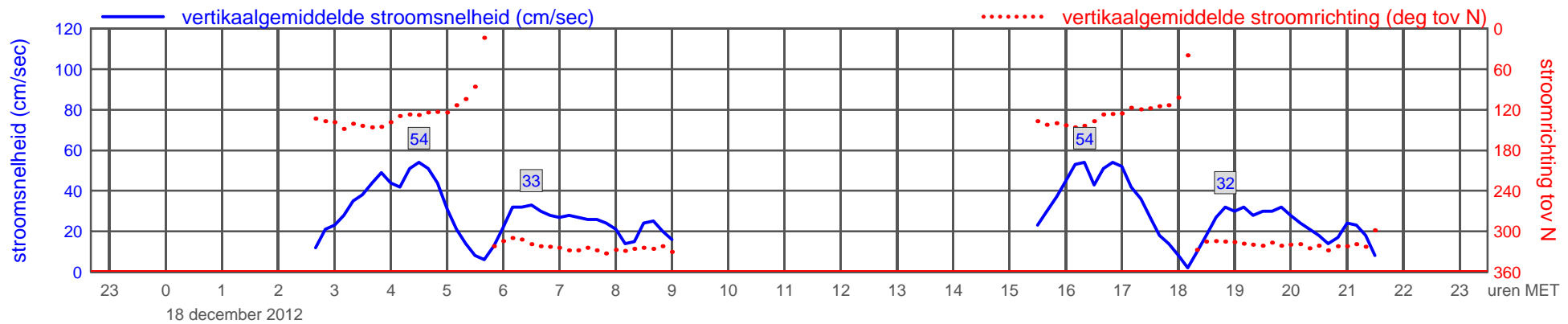
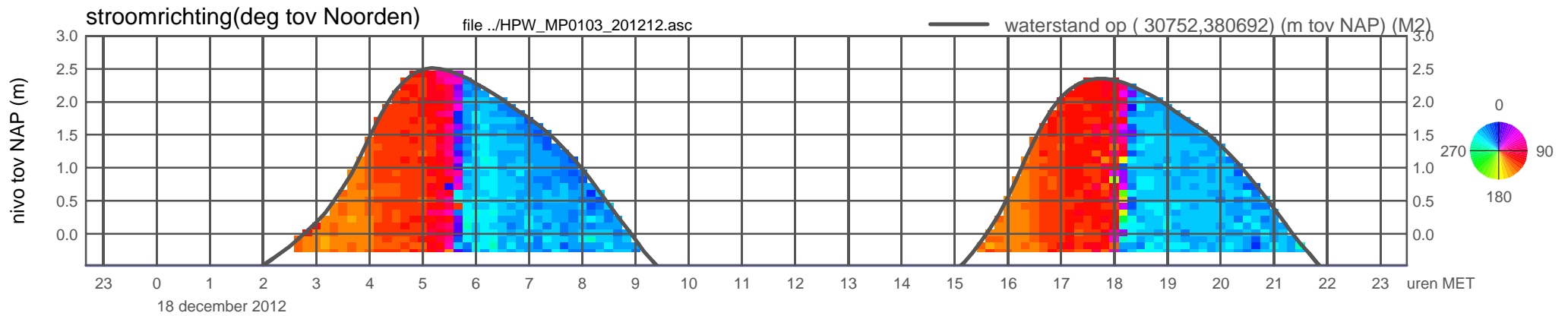
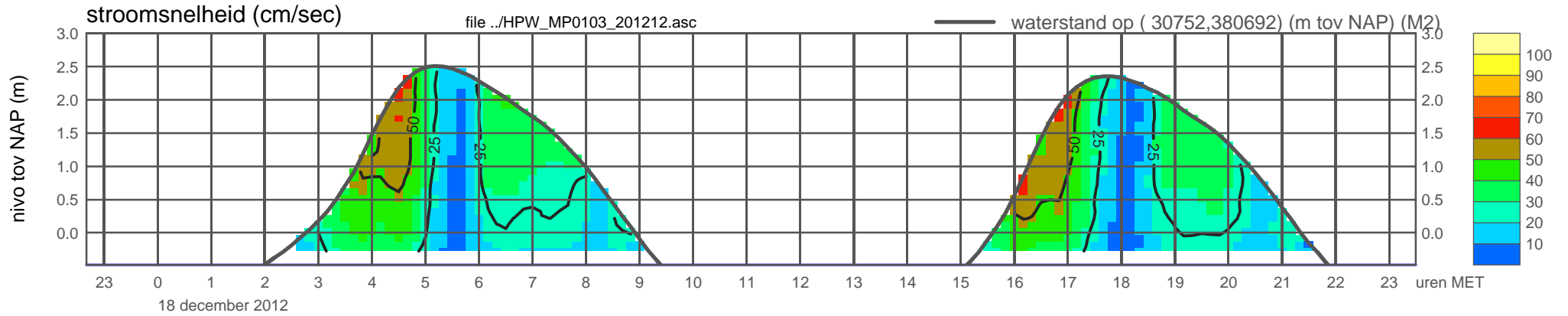
# meetpunt HPW\_MP0103\_201212 ( x=030752 , y=380692 , bodem=NAP -0.48 m sensor=NAP -0.38 m)



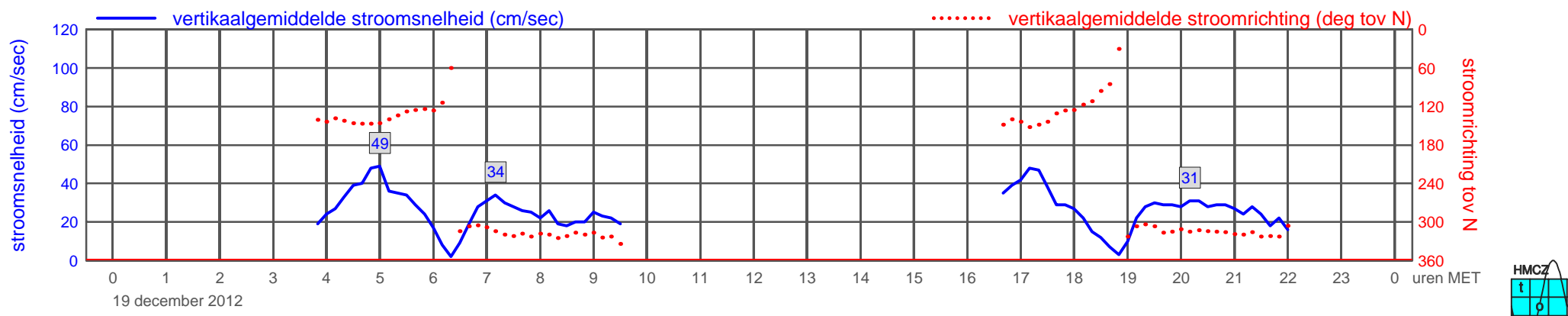
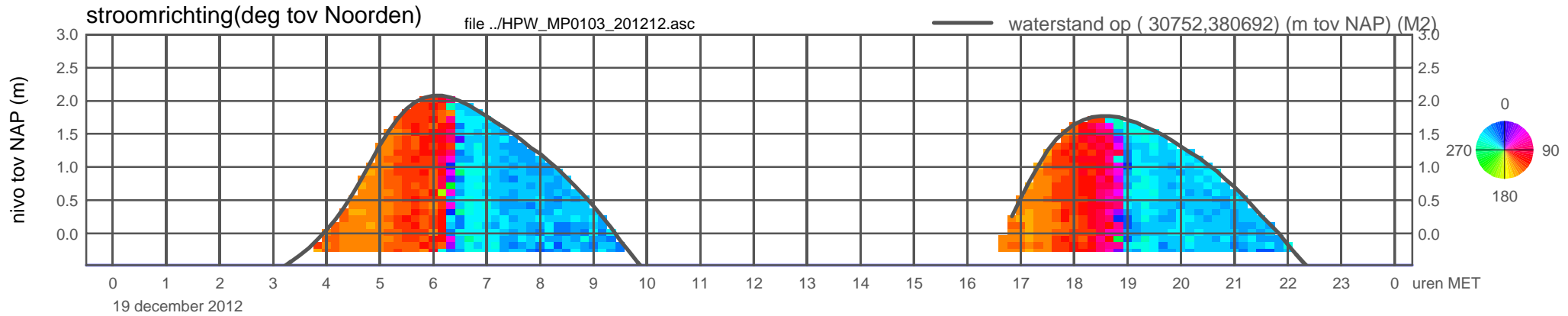
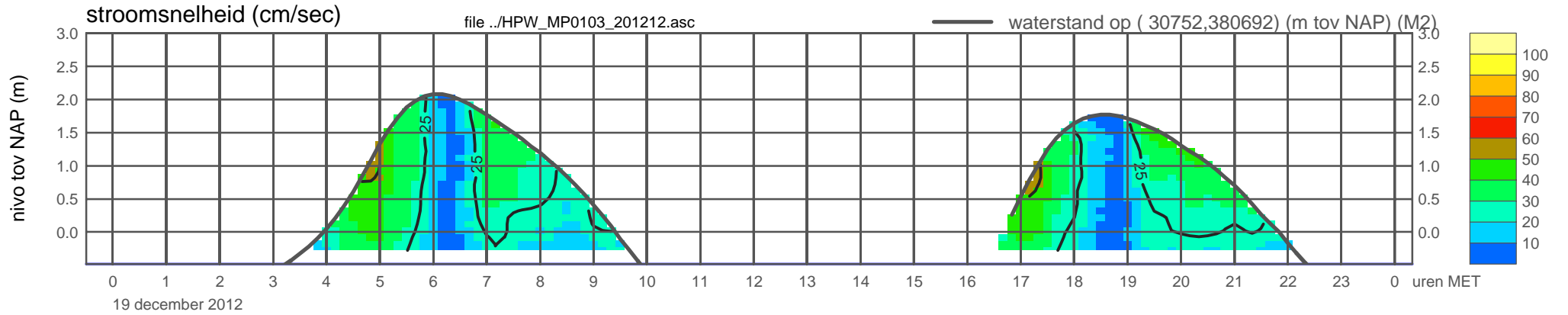
meetpunt HPW\_MP0103\_201212 ( x=030752 , y=380692 , bodem=NAP -0.48 m sensor=NAP -0.38 m)



meetpunt HPW\_MP0103\_201212 ( x=030752 , y=380692 , bodem=NAP -0.48 m sensor=NAP -0.38 m)

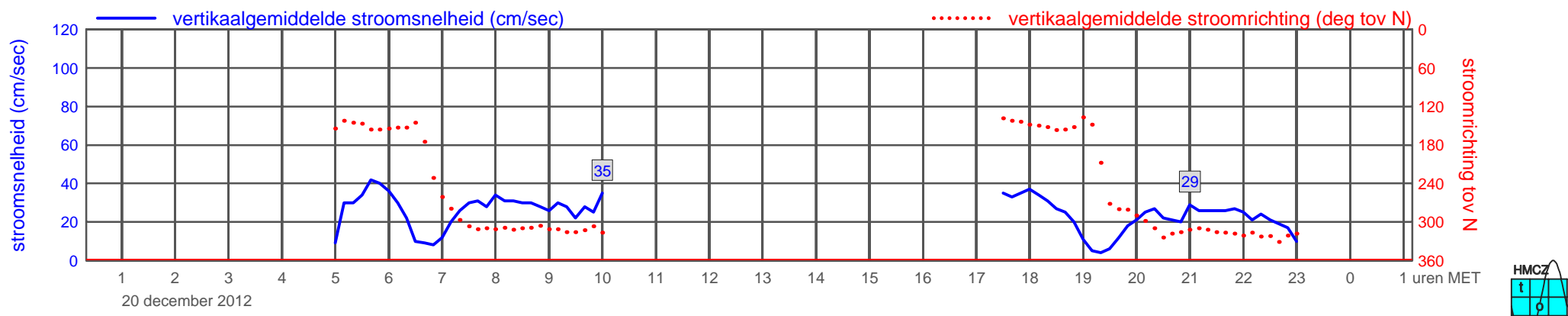
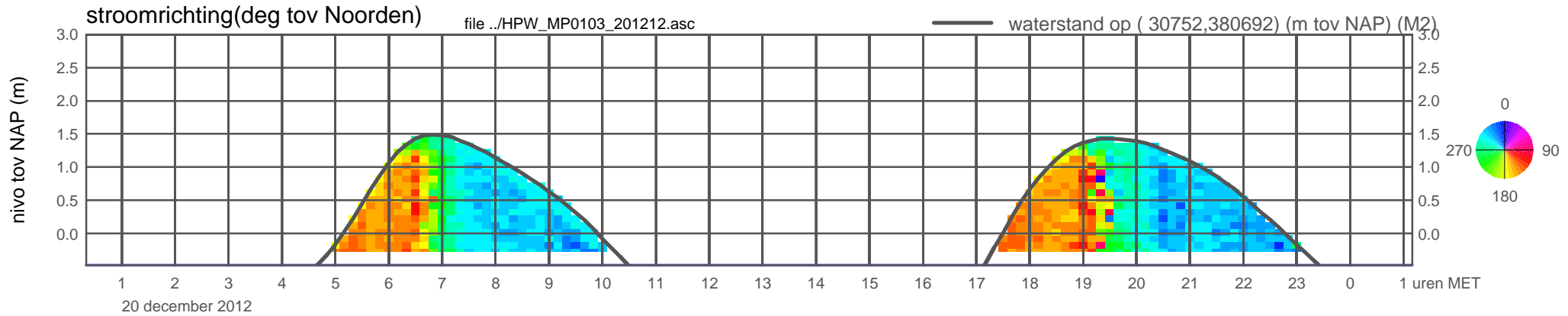
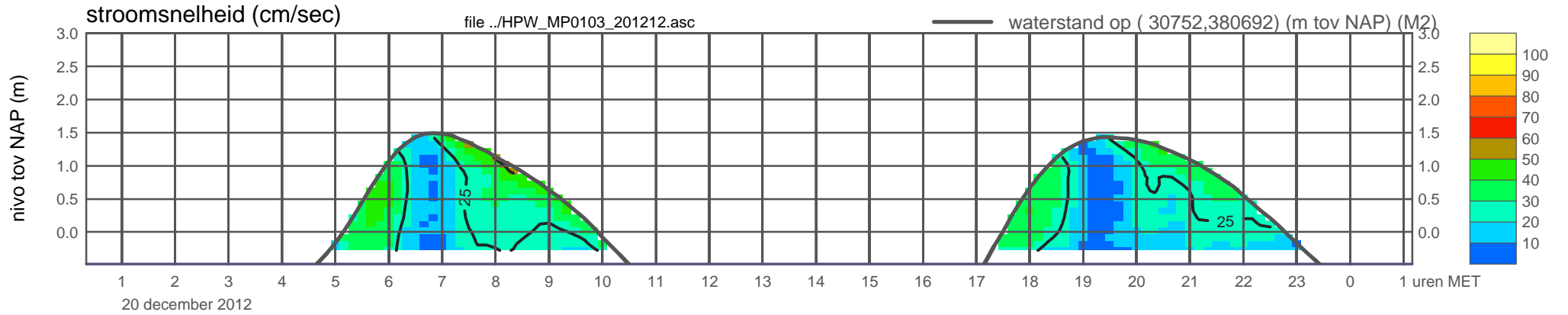


meetpunt HPW\_MP0103\_201212 ( x=030752 , y=380692 , bodem=NAP -0.48 m sensor=NAP -0.38 m)

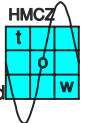
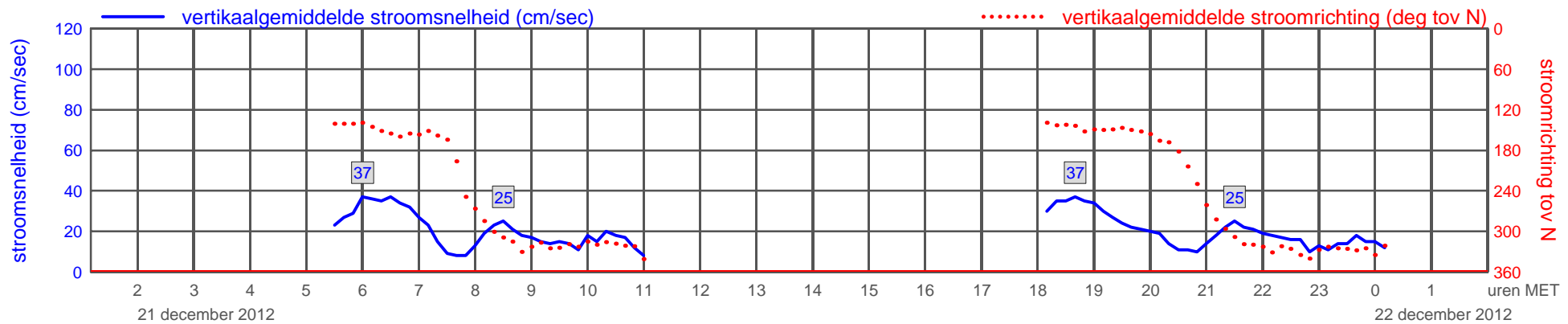
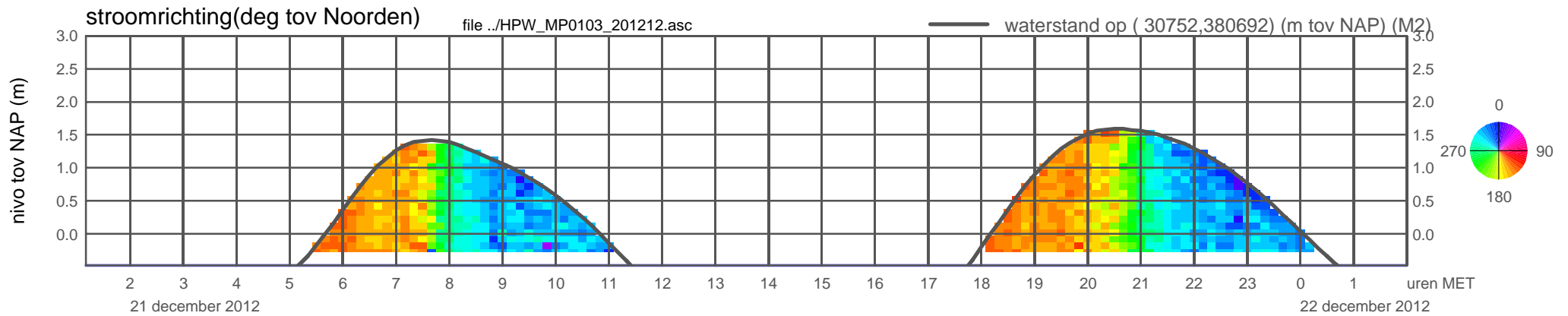
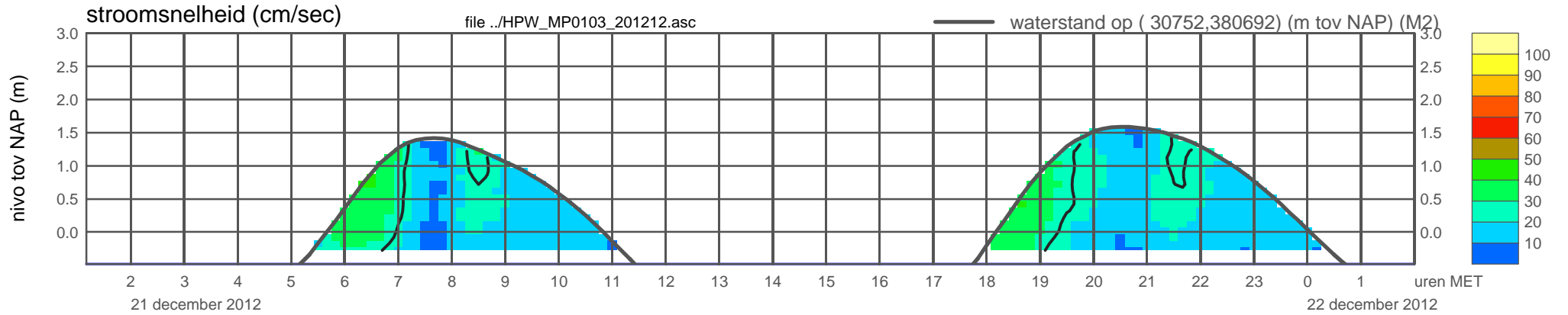




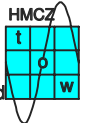
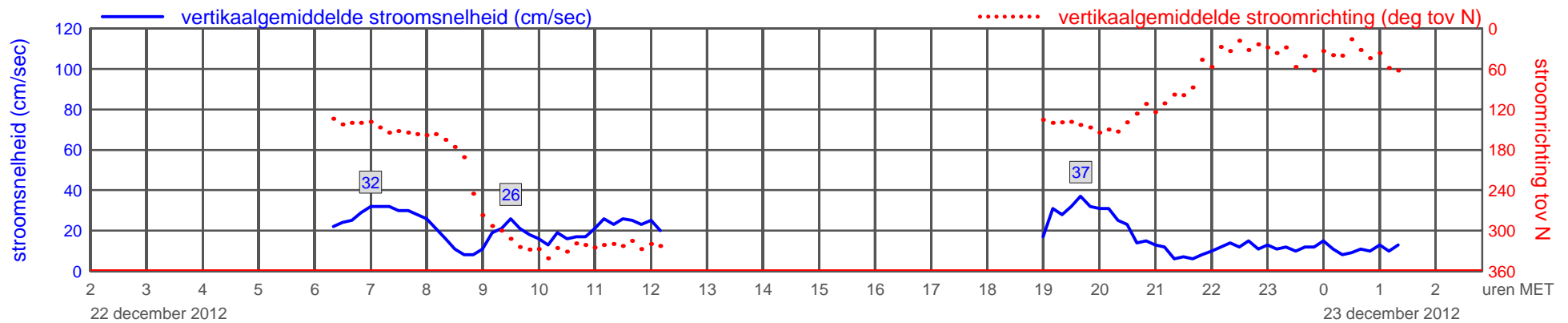
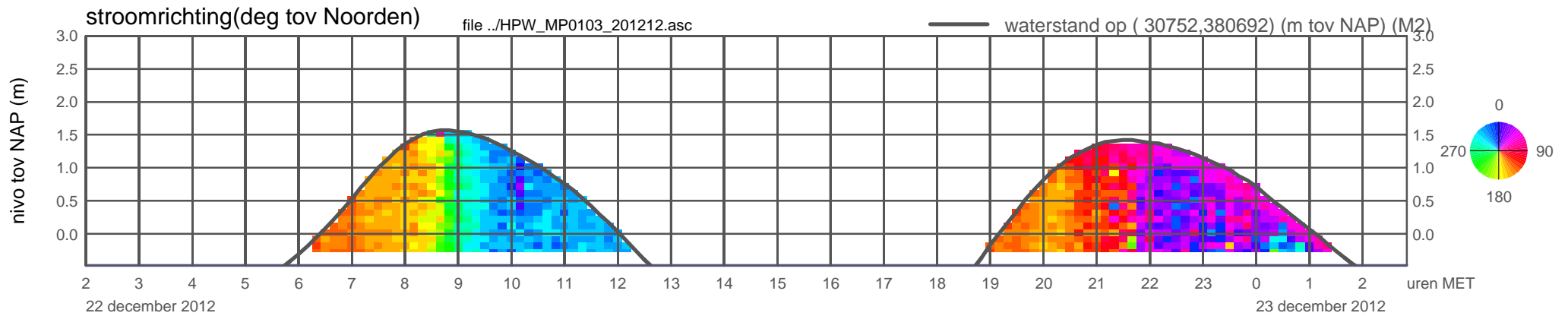
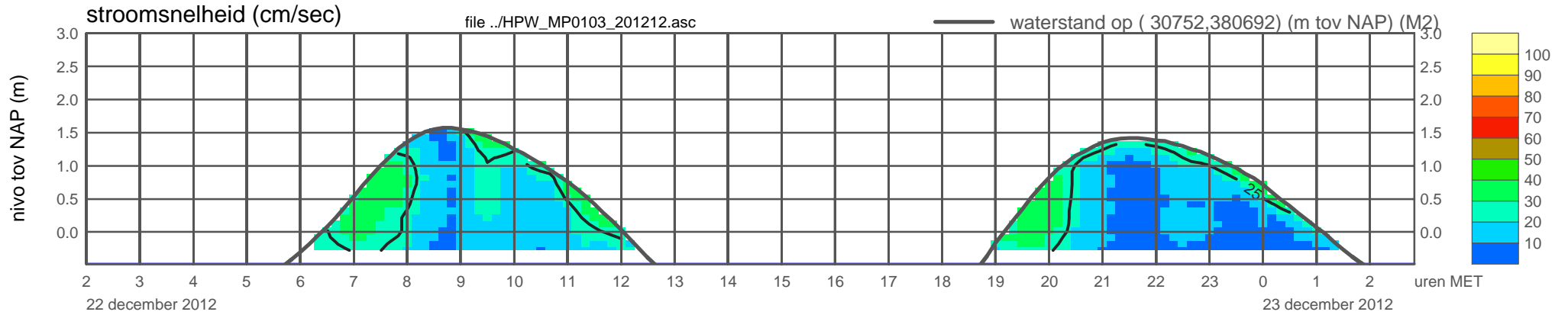
# meetpunt HPW\_MP0103\_201212 ( x=030752 , y=380692 , bodem=NAP -0.48 m sensor=NAP -0.38 m)



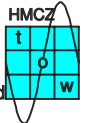
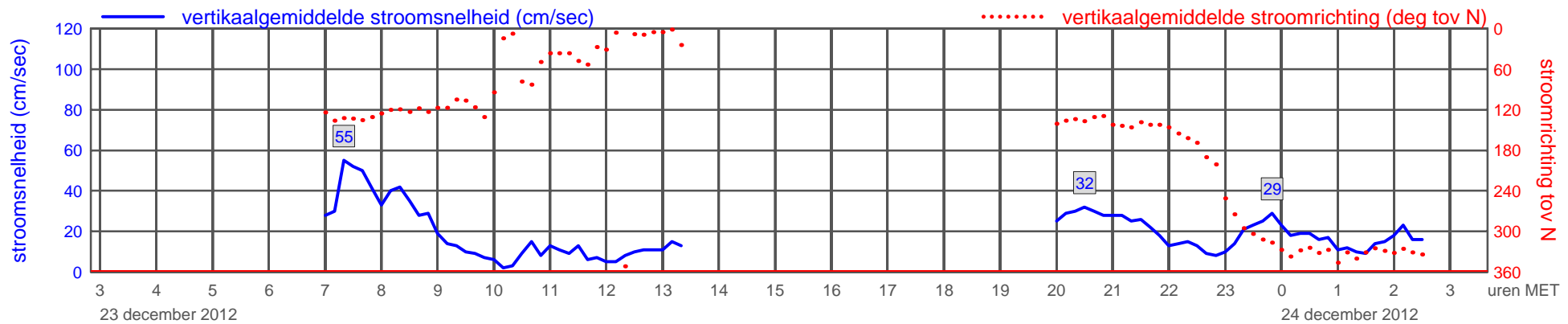
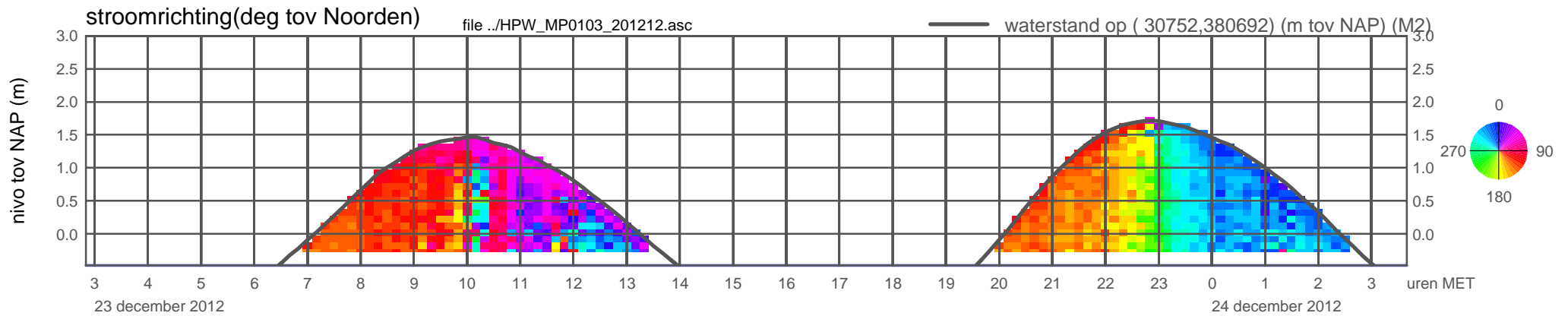
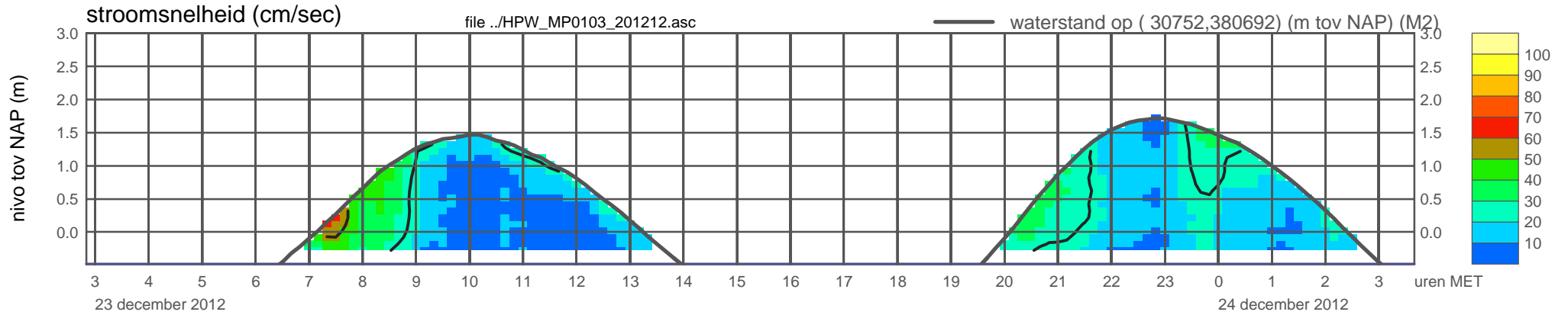
# meetpunt HPW\_MP0103\_201212 ( x=030752 , y=380692 , bodem=NAP -0.48 m sensor=NAP -0.38 m)



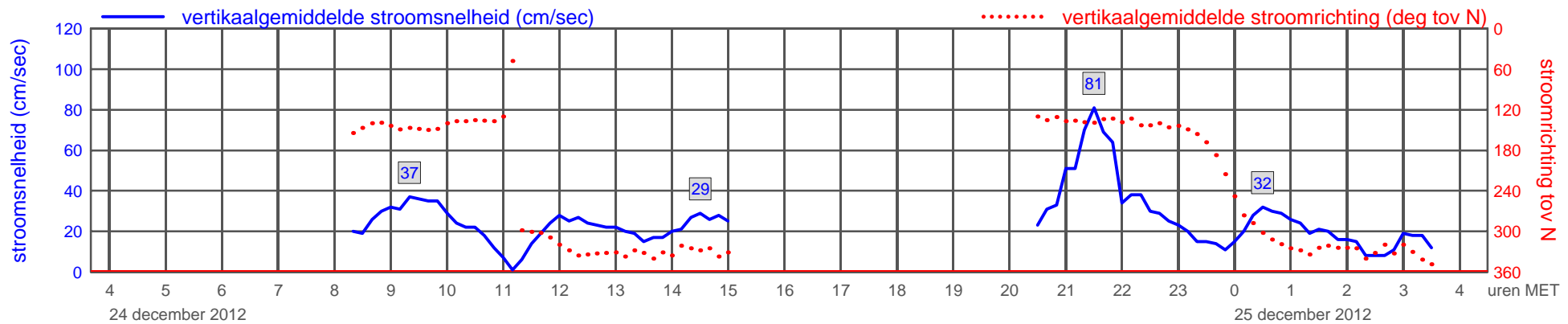
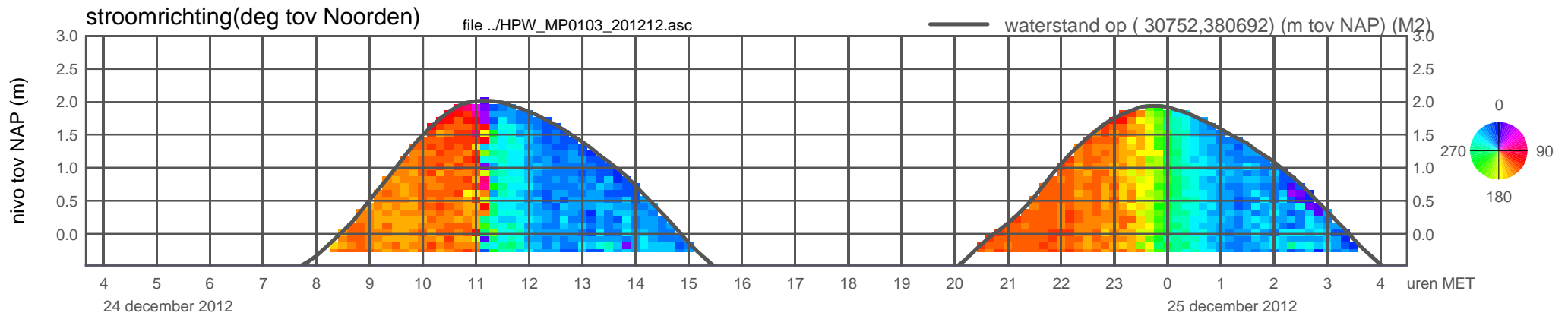
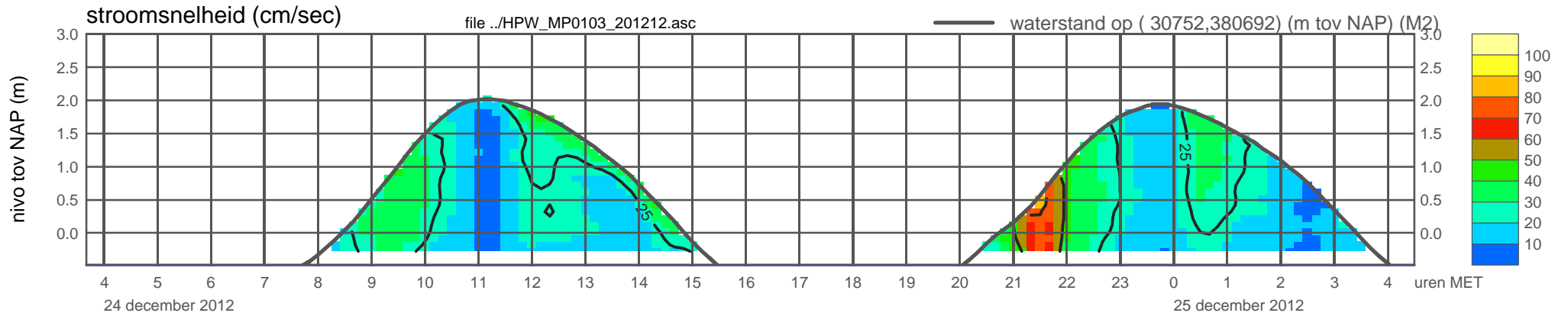
# meetpunt HPW\_MP0103\_201212 ( x=030752 , y=380692 , bodem=NAP -0.48 m sensor=NAP -0.38 m)



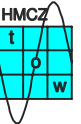
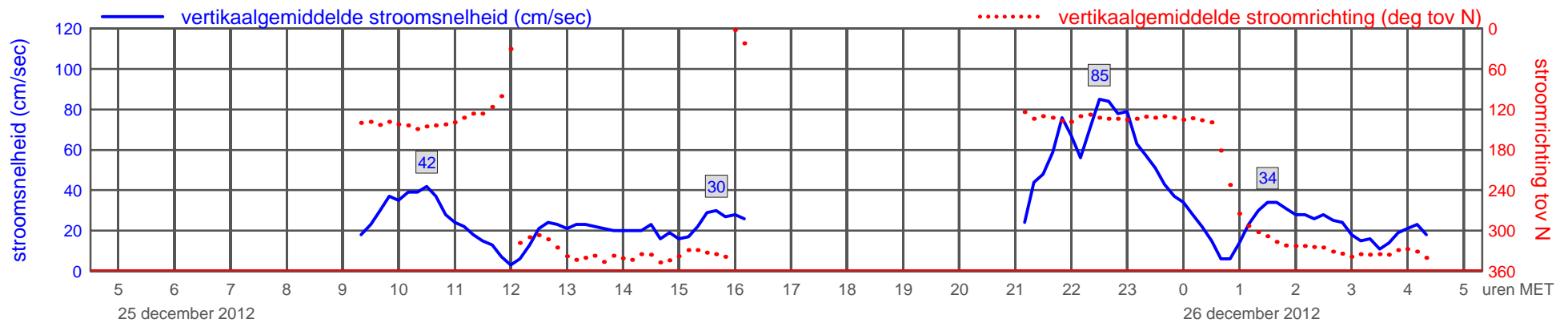
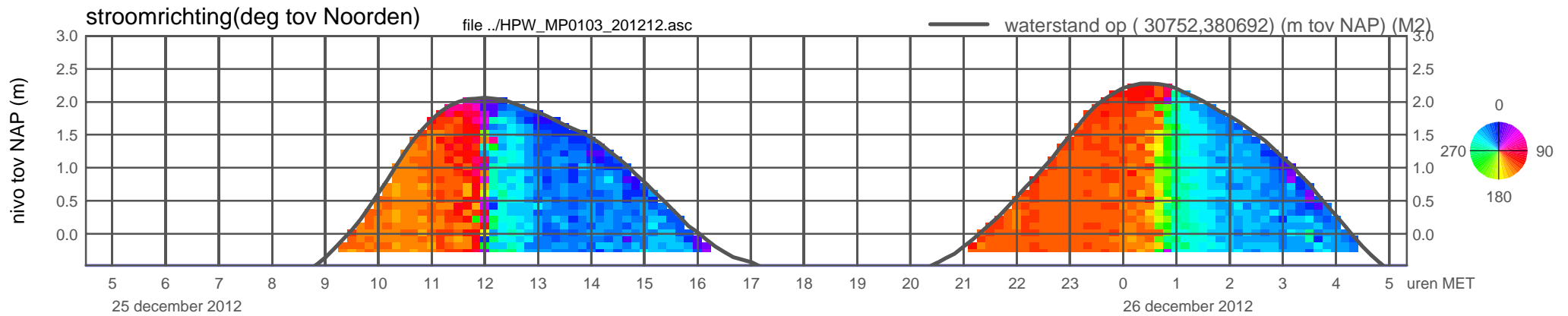
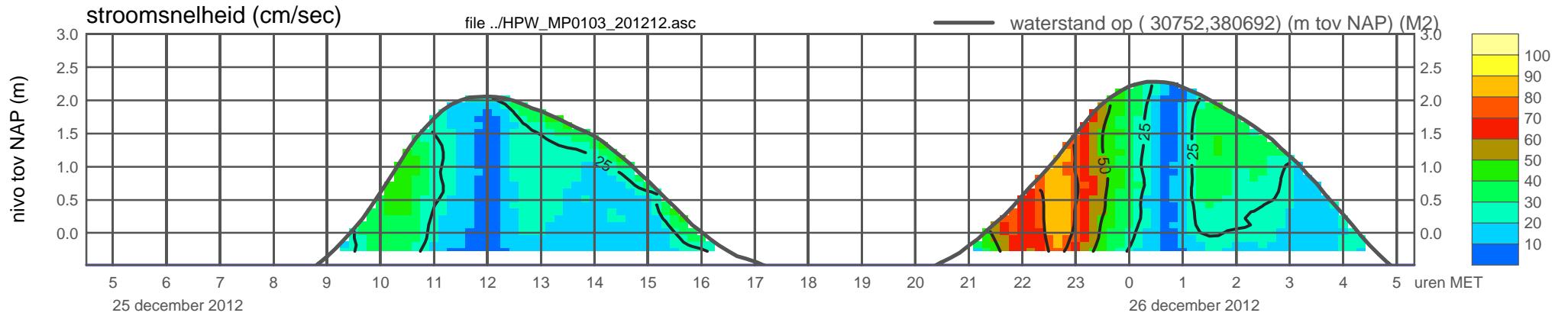
# meetpunt HPW\_MP0103\_201212 ( x=030752 , y=380692 , bodem=NAP -0.48 m sensor=NAP -0.38 m)



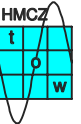
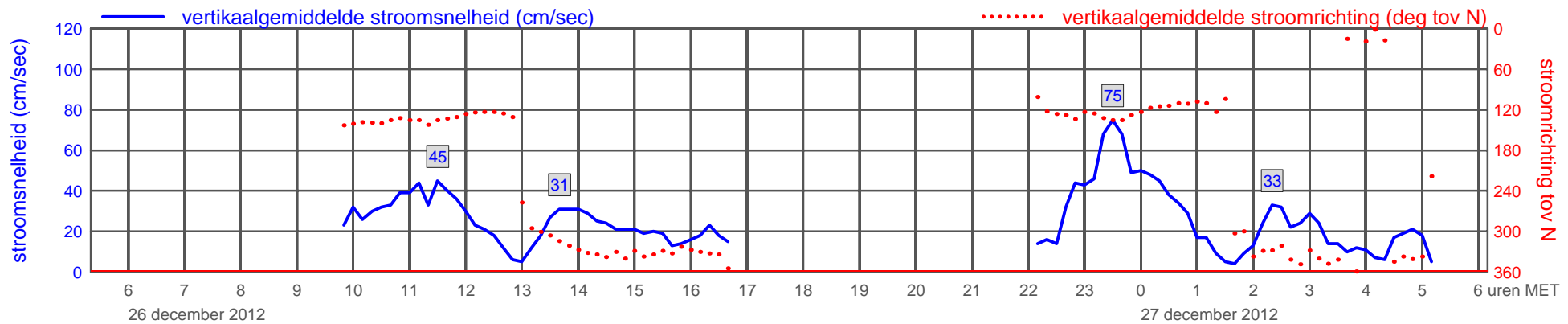
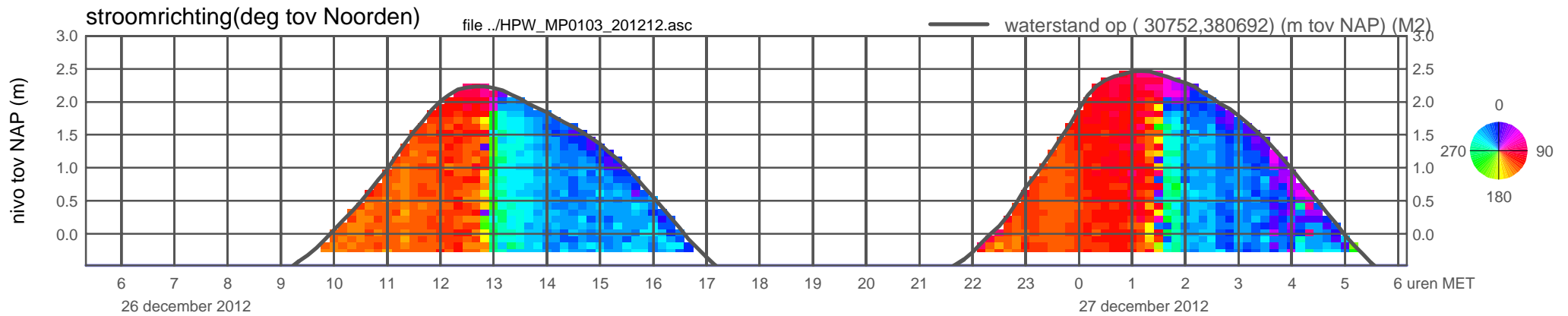
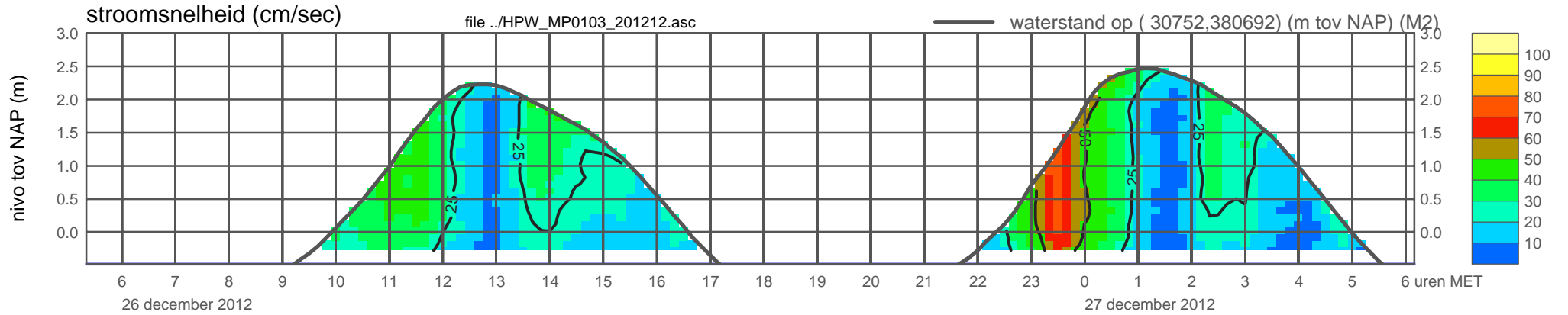
meetpunt HPW\_MP0103\_201212 ( x=030752 , y=380692 , bodem=NAP -0.48 m sensor=NAP -0.38 m)



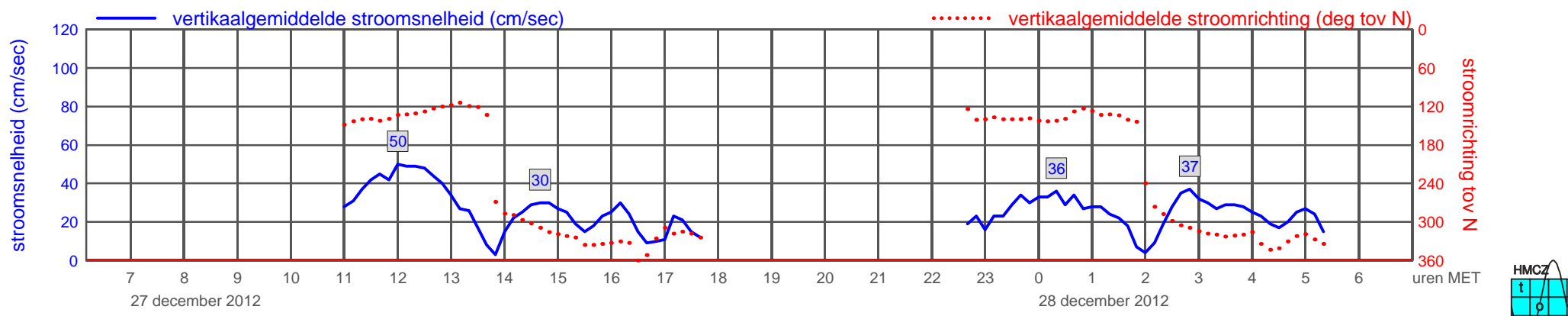
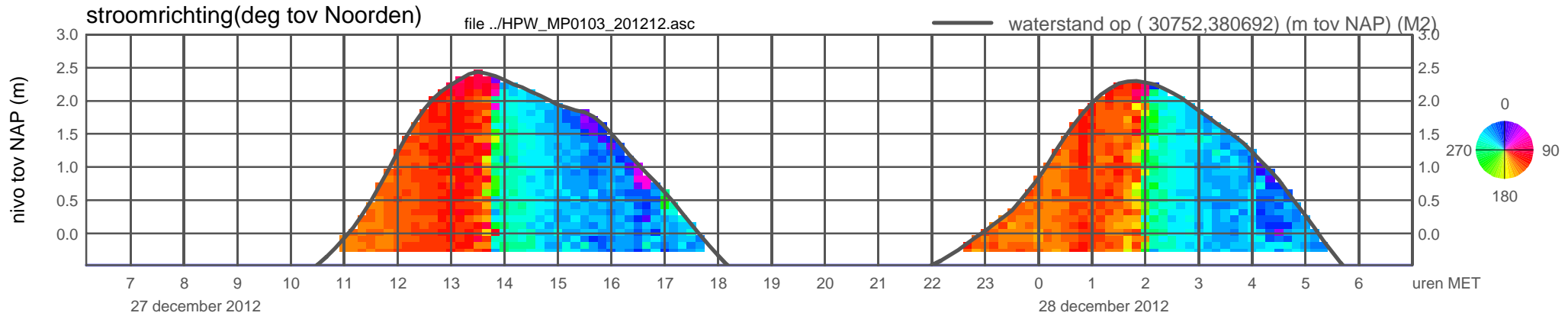
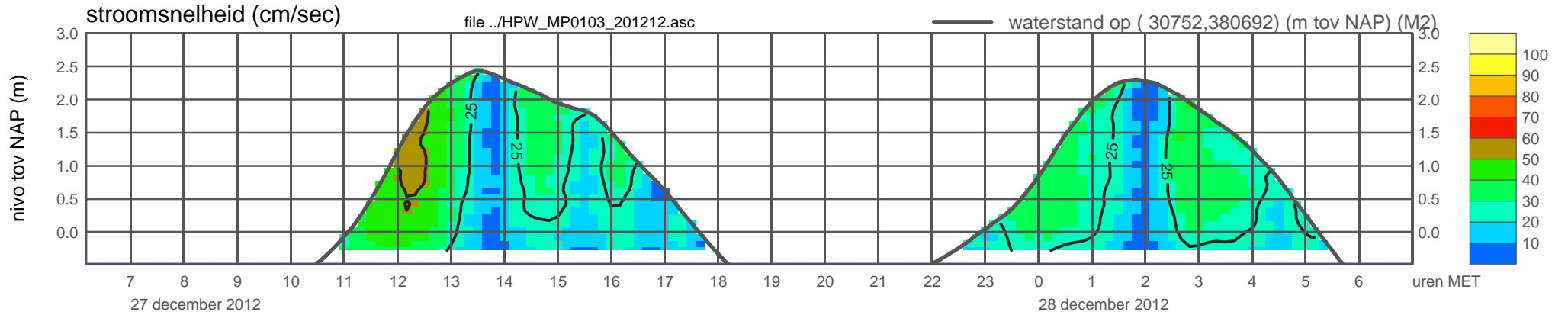
# meetpunt HPW\_MP0103\_201212 ( x=030752 , y=380692 , bodem=NAP -0.48 m sensor=NAP -0.38 m)



meetpunt HPW\_MP0103\_201212 ( x=030752 , y=380692 , bodem=NAP -0.48 m sensor=NAP -0.38 m)

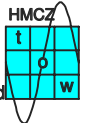
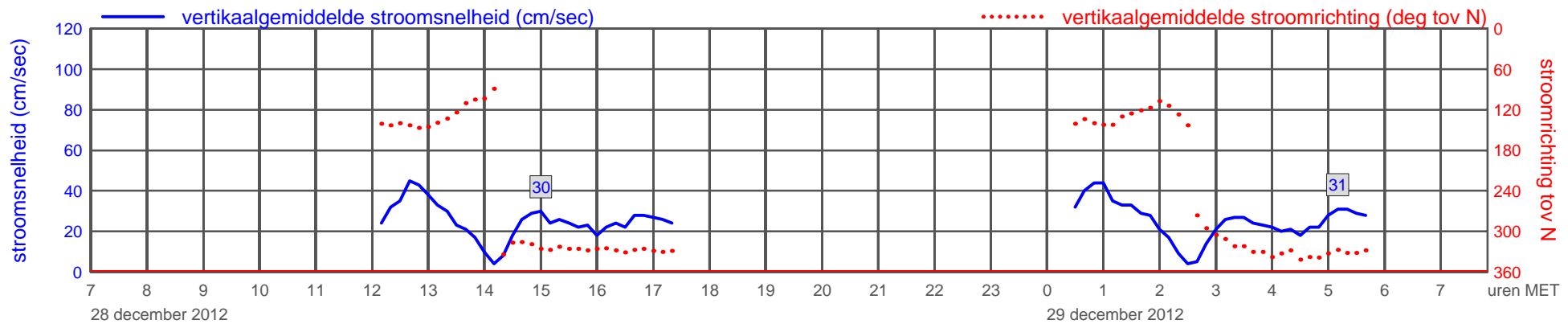
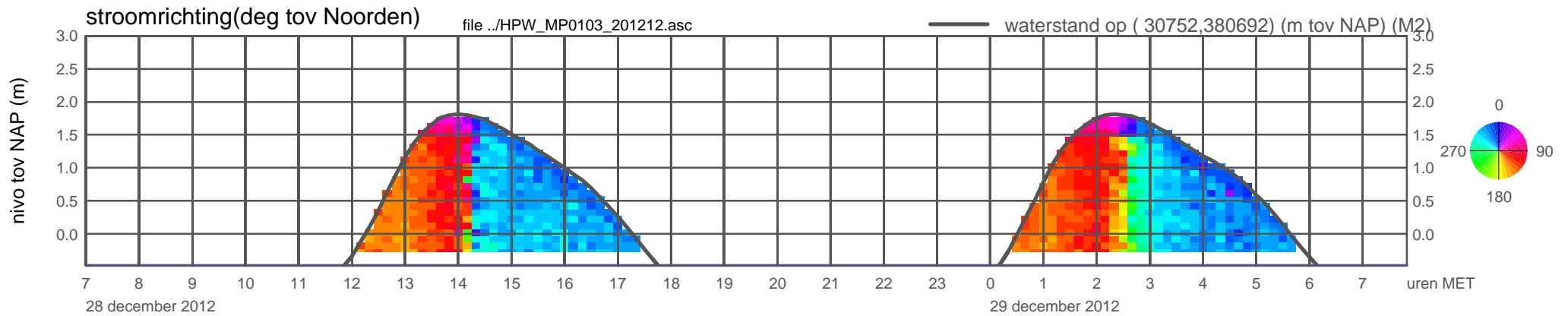
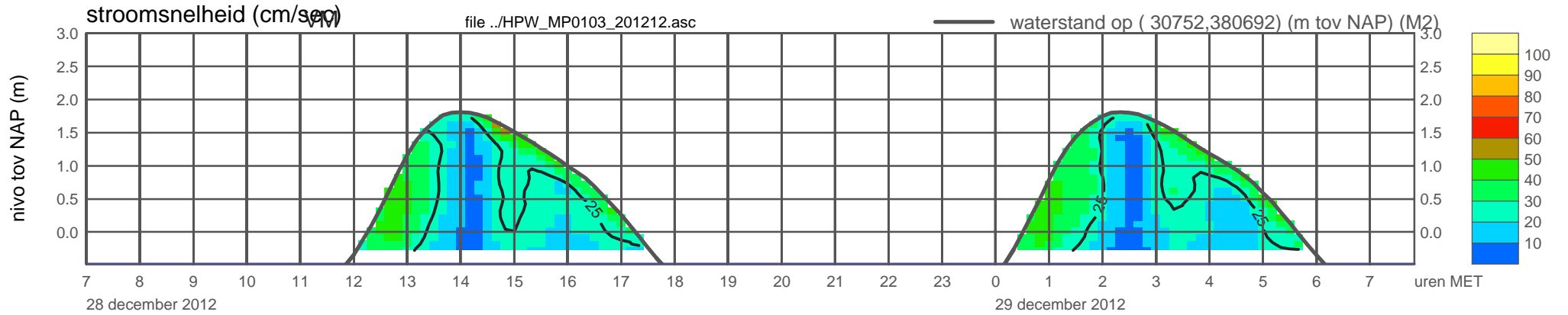


meetpunt HPW\_MP0103\_201212 ( x=030752 , y=380692 , bodem=NAP -0.48 m sensor=NAP -0.38 m)

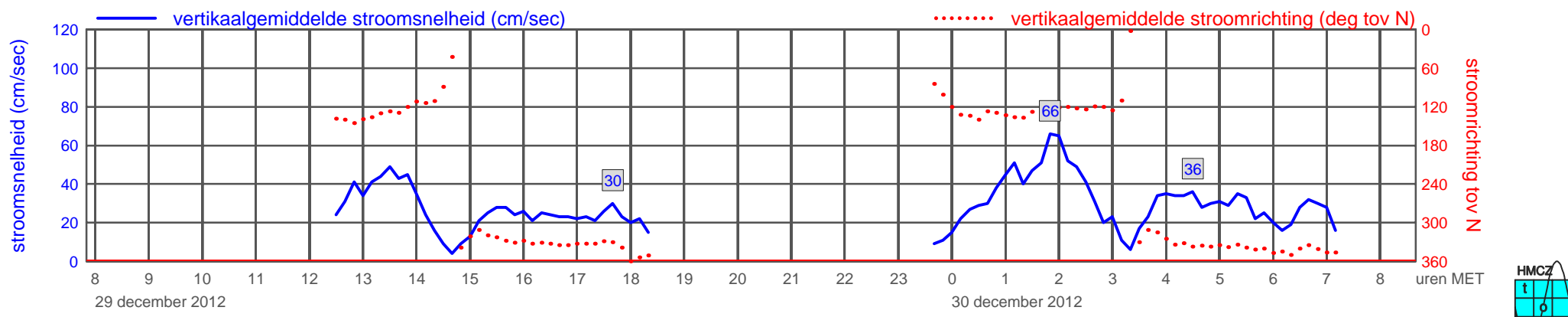
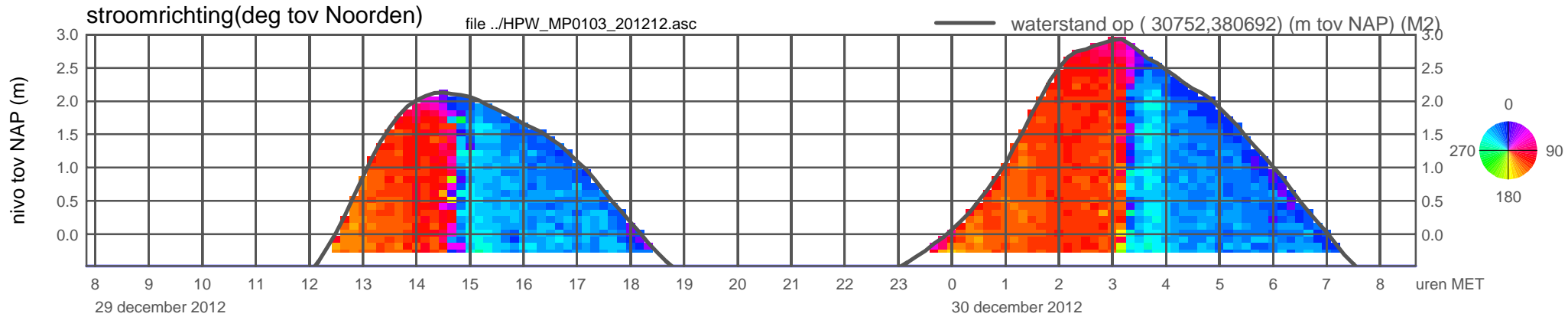
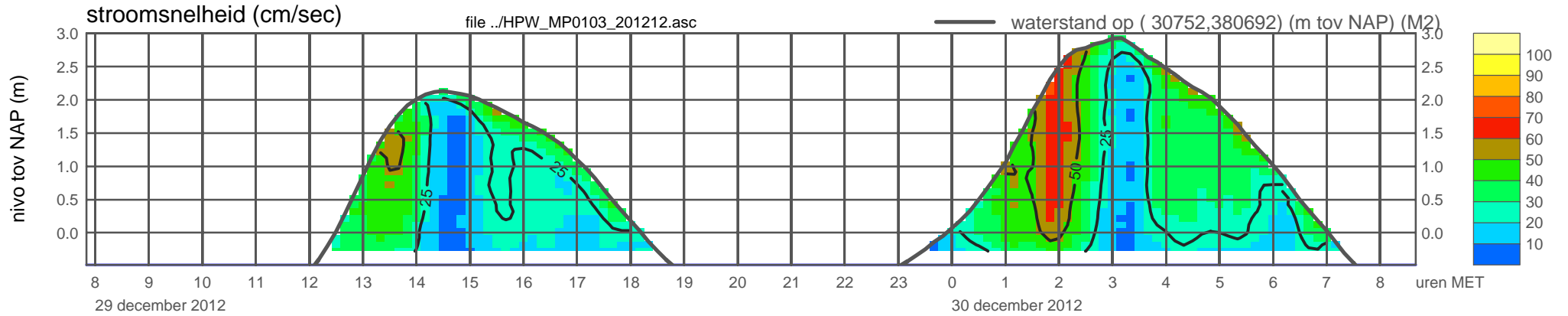




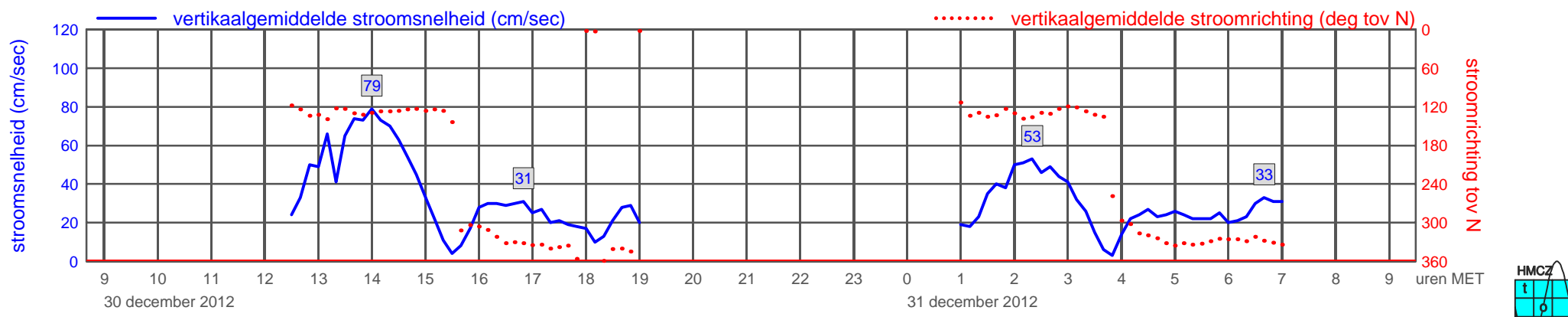
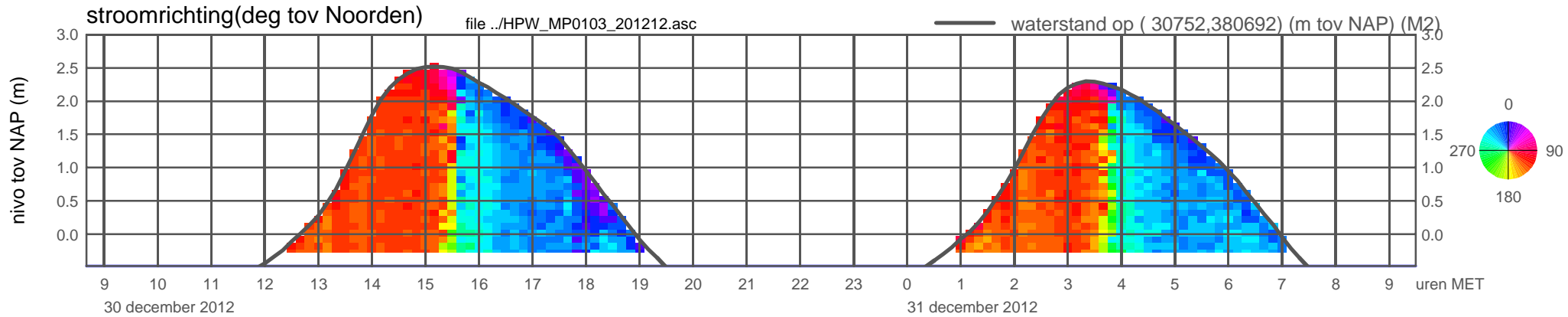
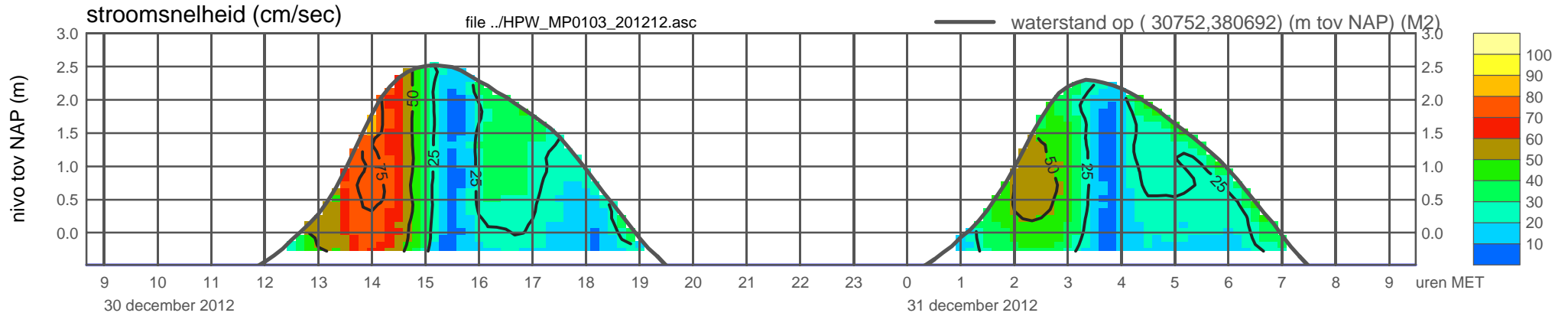
# meetpunt HPW\_MP0103\_201212 ( x=030752 , y=380692 , bodem=NAP -0.48 m sensor=NAP -0.38 m)



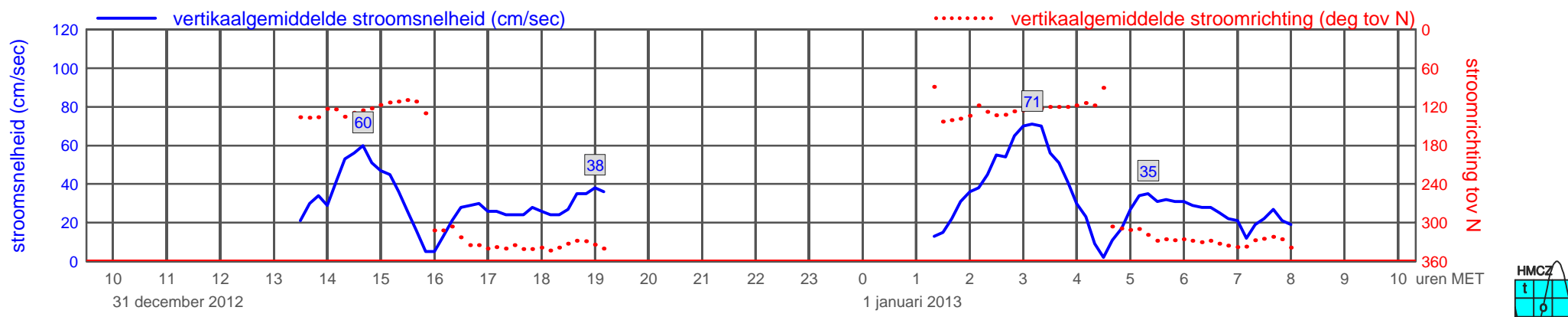
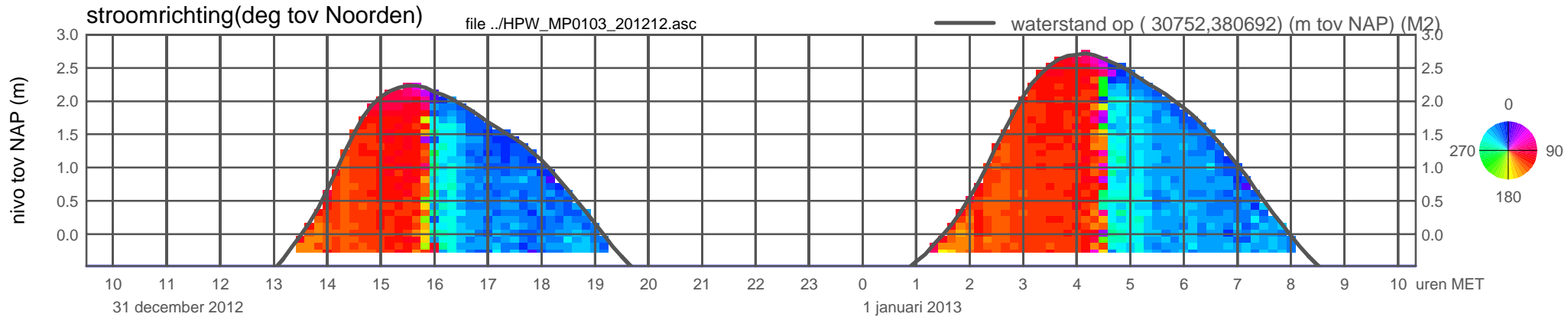
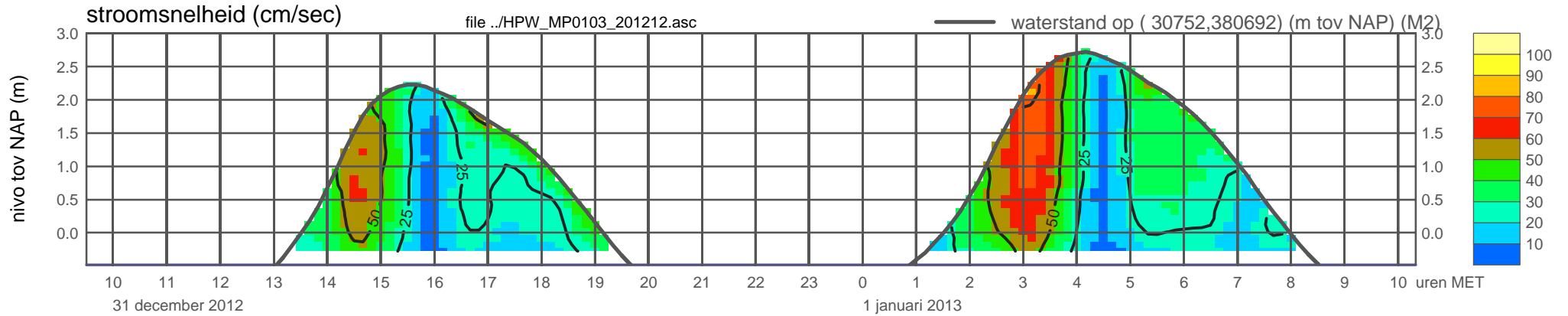
# meetpunt HPW\_MP0103\_201212 ( x=030752 , y=380692 , bodem=NAP -0.48 m sensor=NAP -0.38 m)



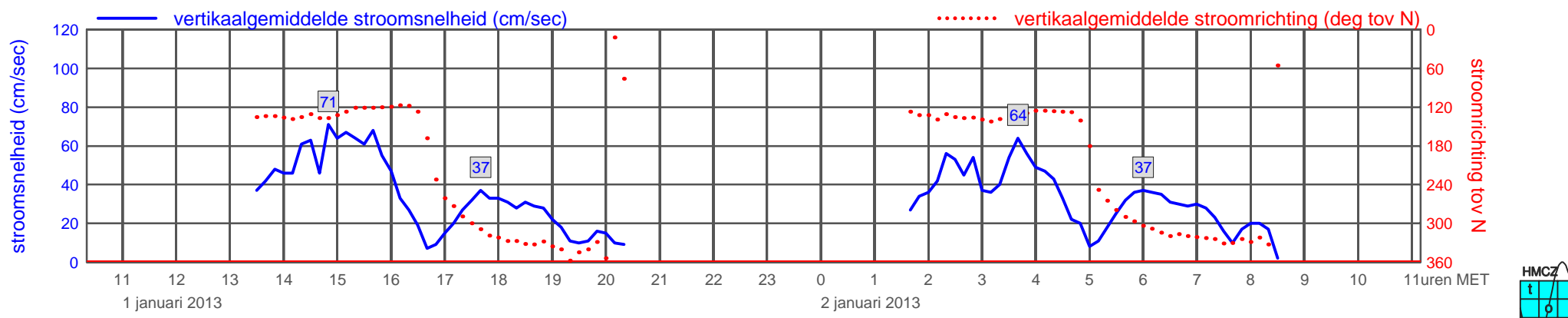
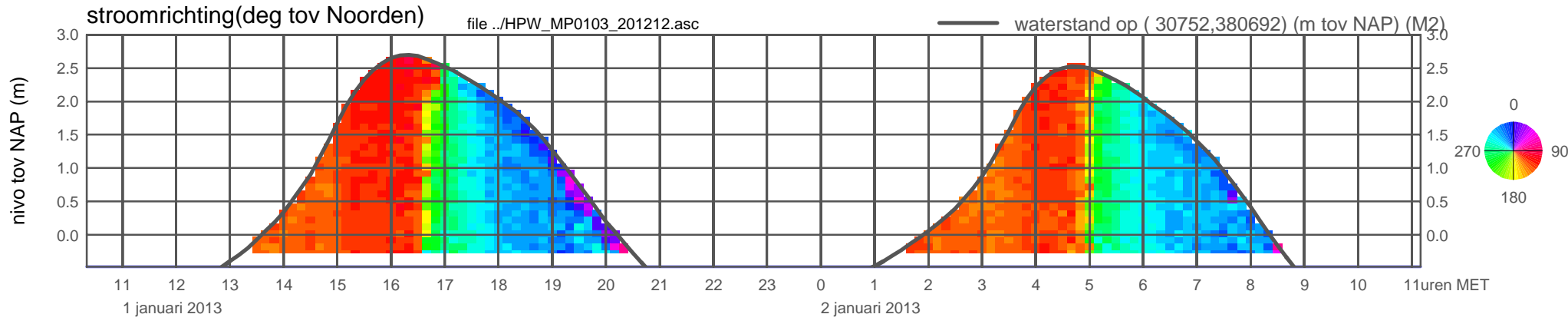
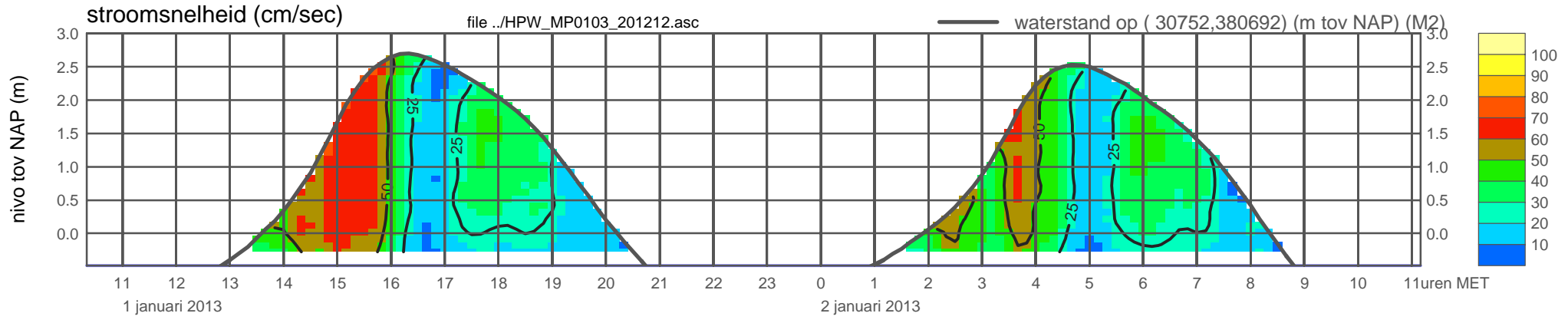
# meetpunt HPW\_MP0103\_201212 ( x=030752 , y=380692 , bodem=NAP -0.48 m sensor=NAP -0.38 m)



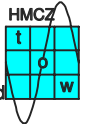
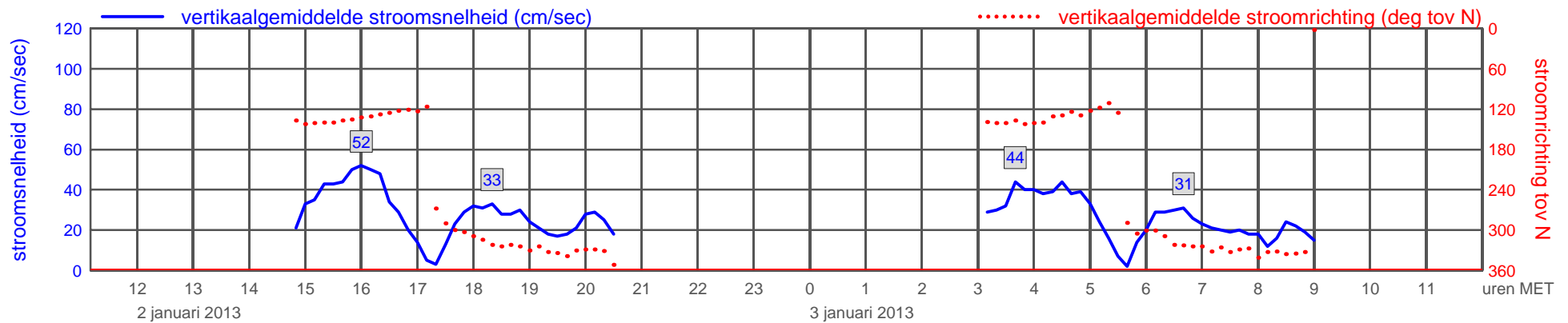
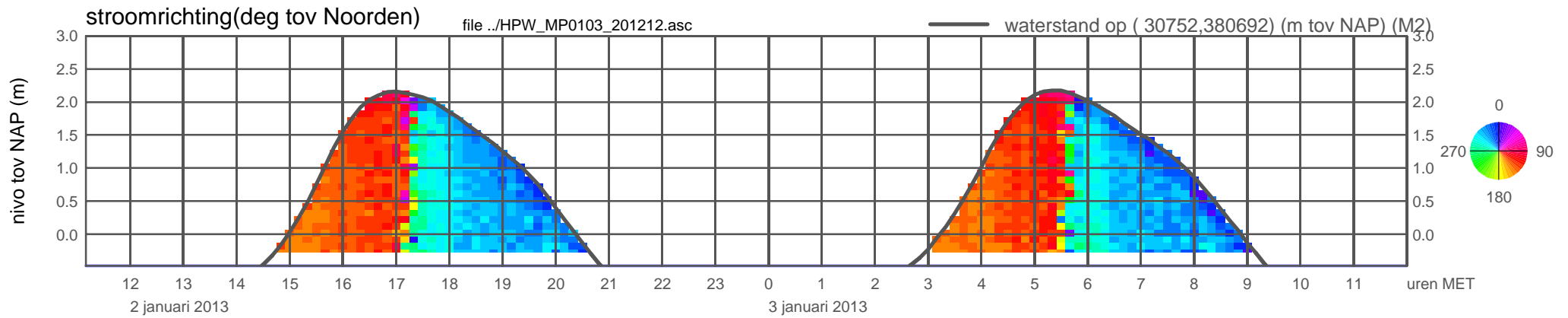
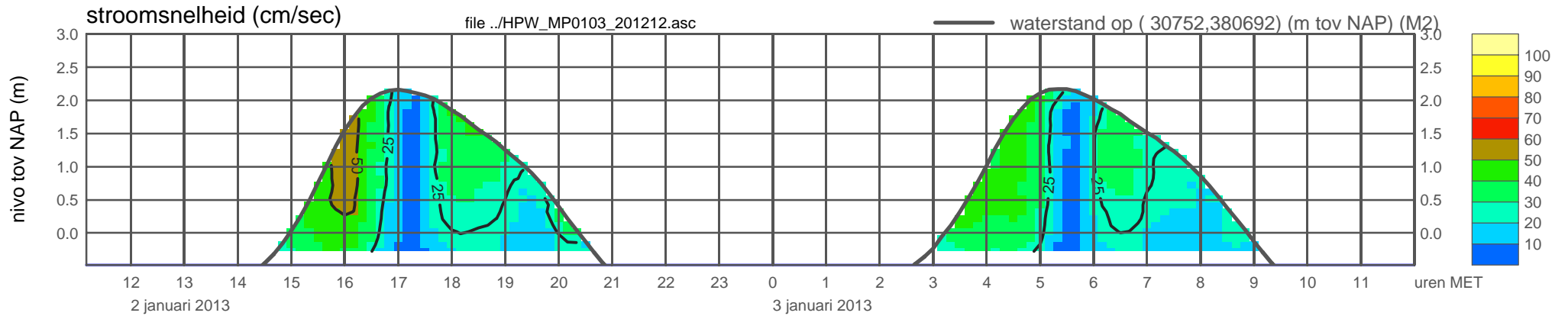
# meetpunt HPW\_MP0103\_201212 ( x=030752 , y=380692 , bodem=NAP -0.48 m sensor=NAP -0.38 m)



meetpunt HPW\_MP0103\_201212 ( x=030752 , y=380692 , bodem=NAP -0.48 m sensor=NAP -0.38 m)



# meetpunt HPW\_MP0103\_201212 ( x=030752 , y=380692 , bodem=NAP -0.48 m sensor=NAP -0.38 m)



meetpunt HPW\_MP0103\_201212 ( x=030752 , y=380692 , bodem=NAP -0.48 m sensor=NAP -0.38 m)

