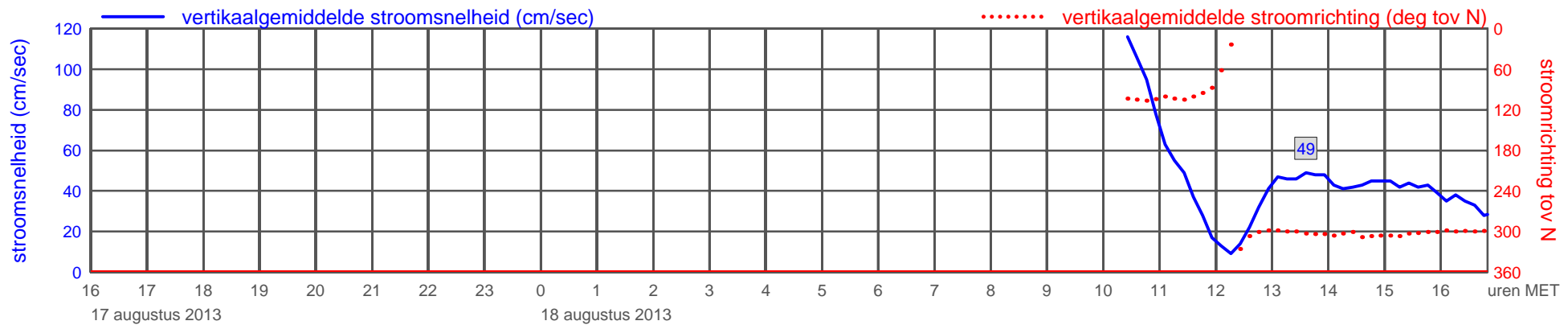
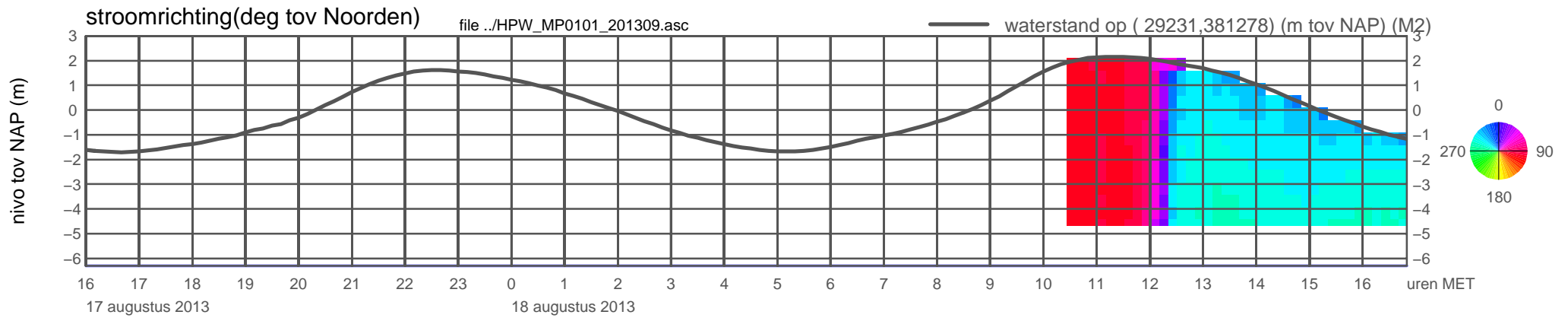
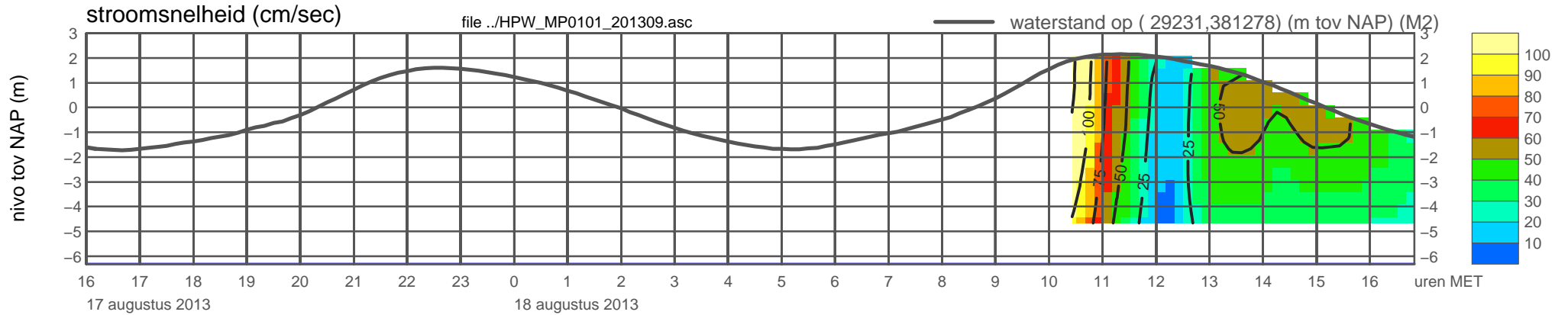
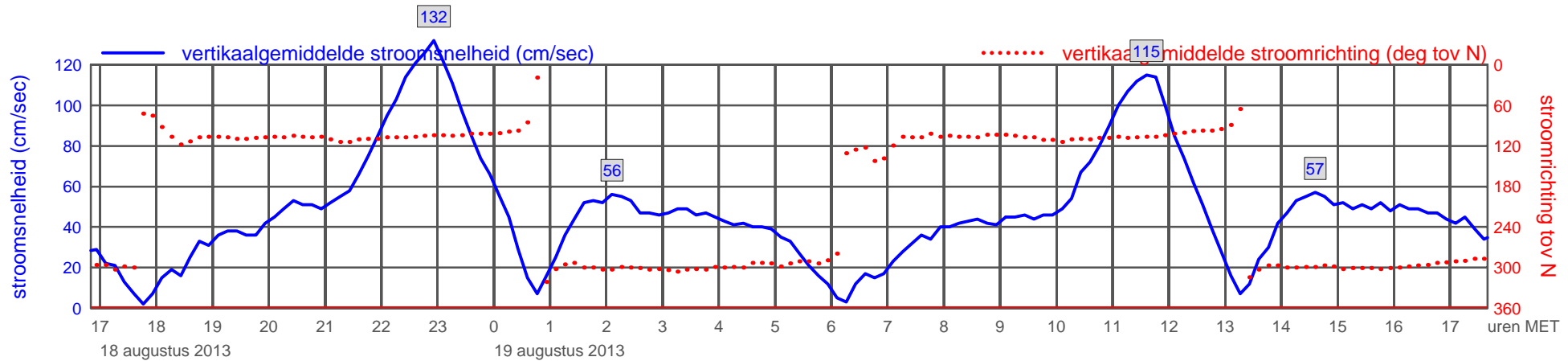
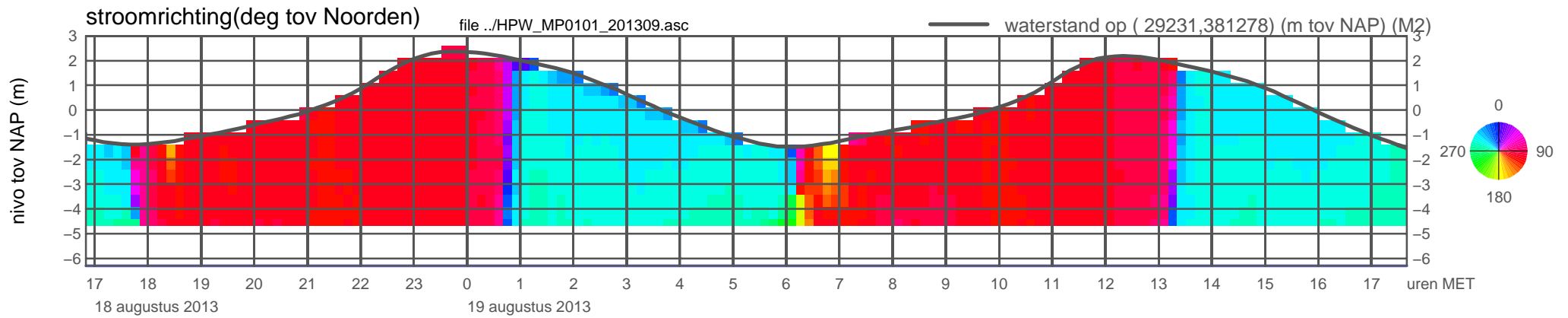
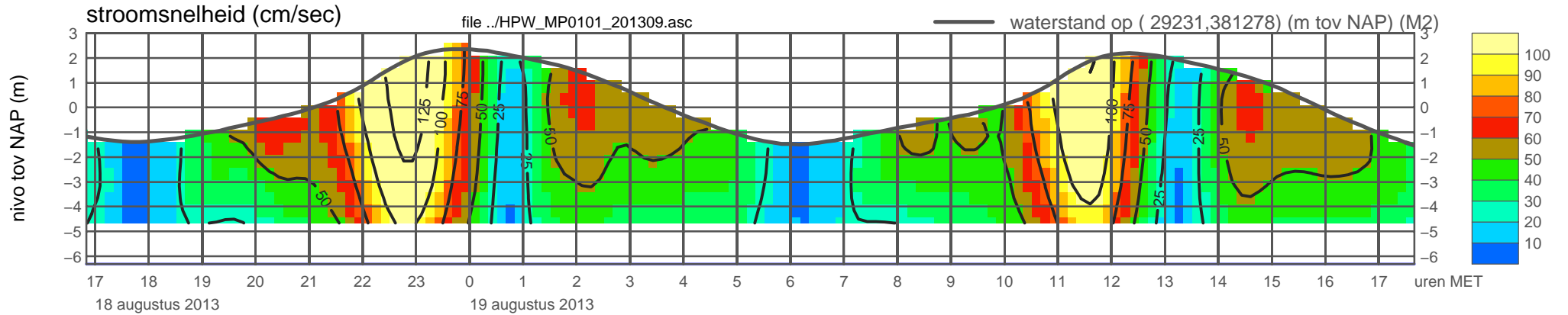


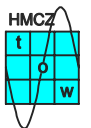
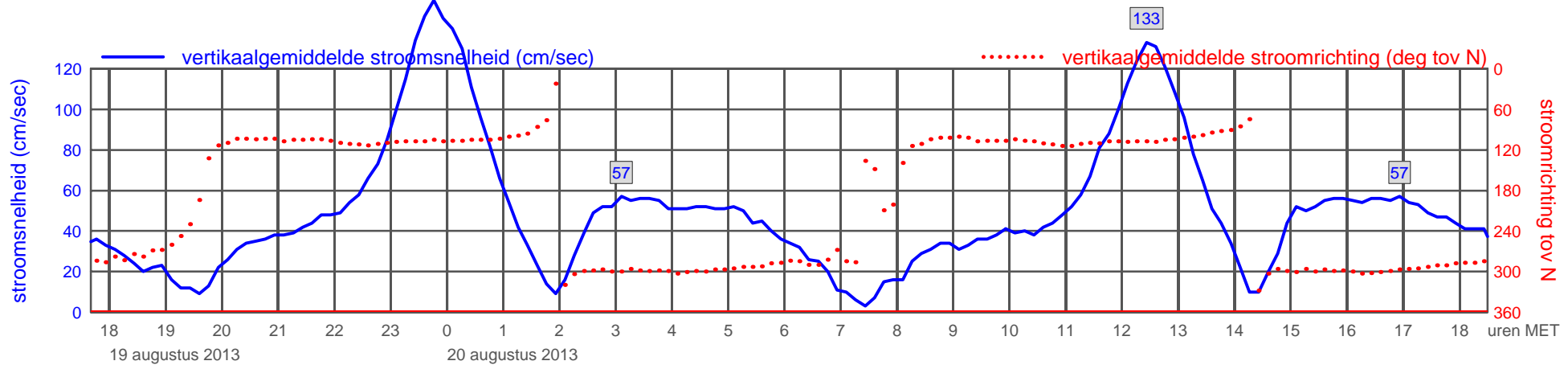
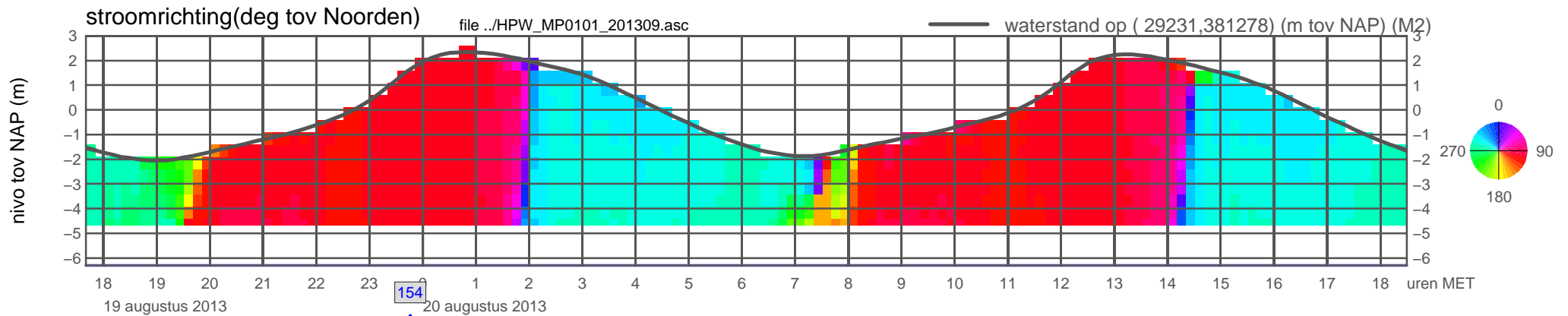
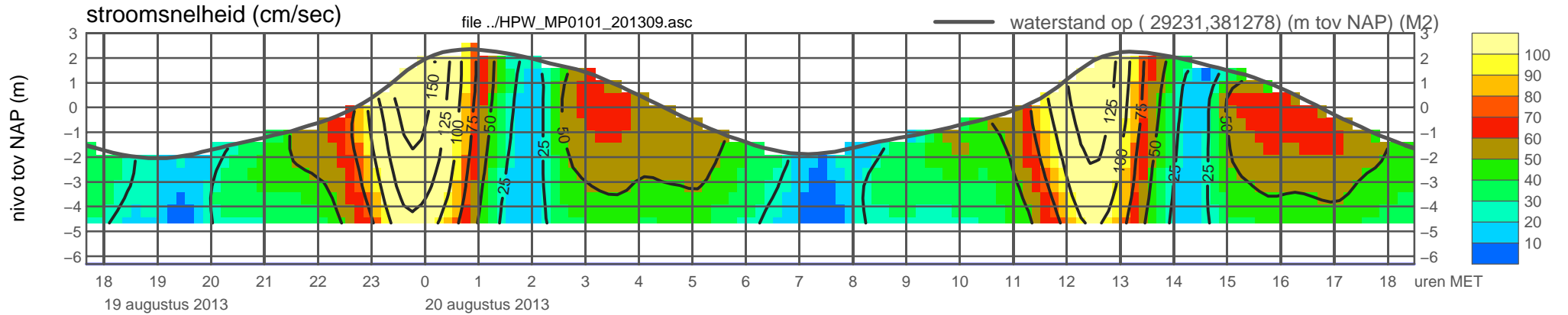
meetpunt HPW_MP0101_201309 (x=029231 , y=381278 ,bodem=NAP -6.31 m sensor=NAP -5.71 m)



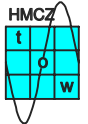
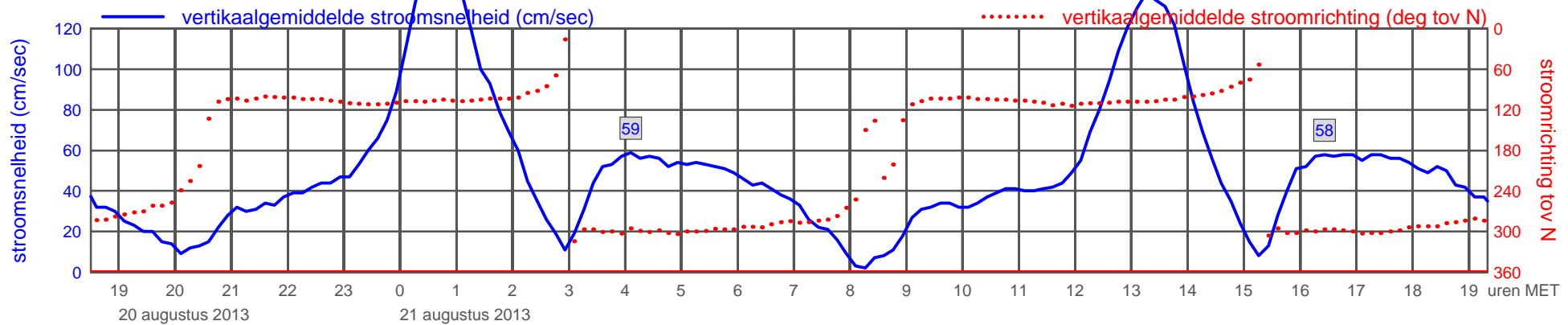
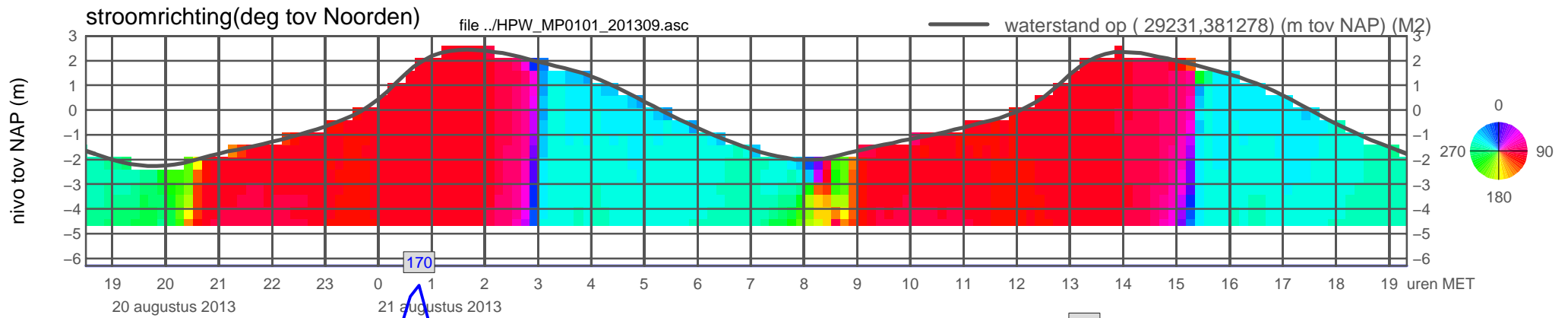
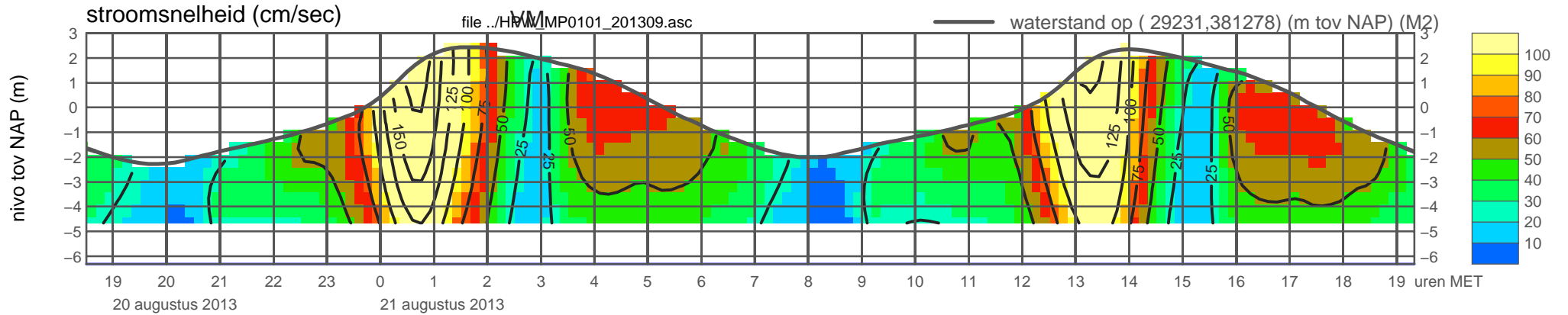
meetpunt HPW_MP0101_201309 (x=029231 , y=381278 , bodem=NAP -6.31 m sensor=NAP -5.71 m)



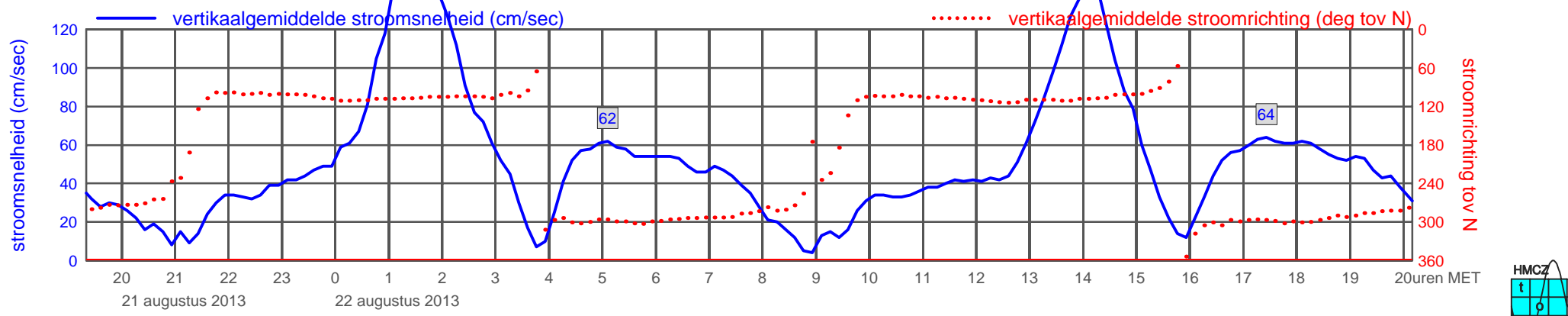
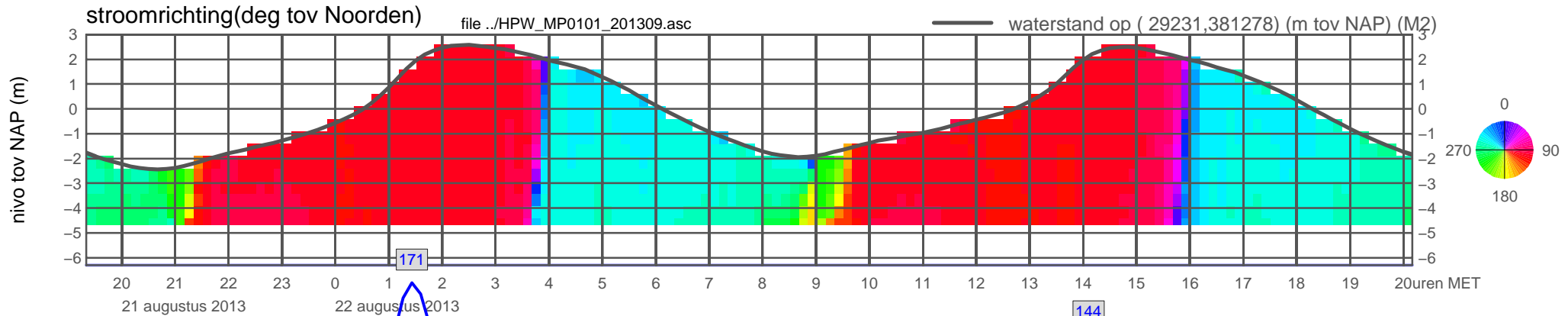
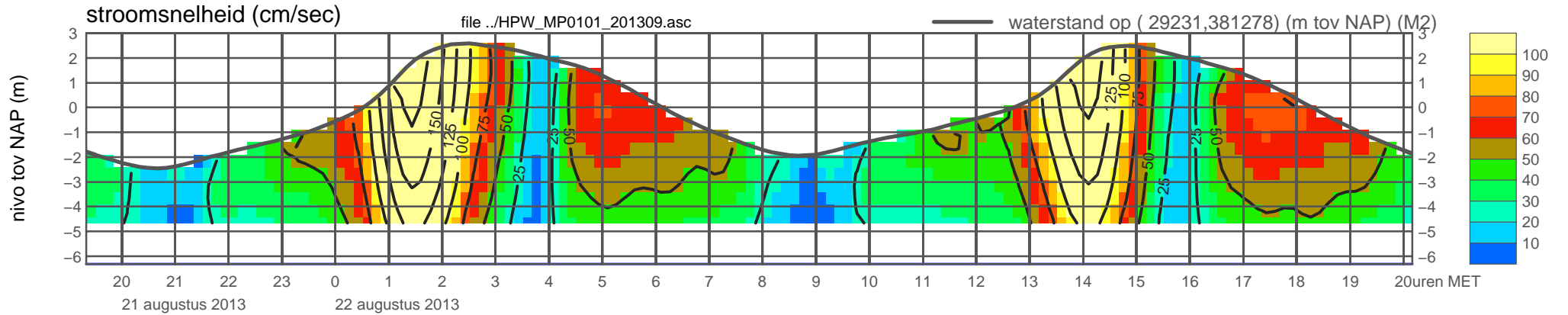
meetpunt HPW_MP0101_201309 (x=029231 , y=381278 , bodem=NAP -6.31 m sensor=NAP -5.71 m)



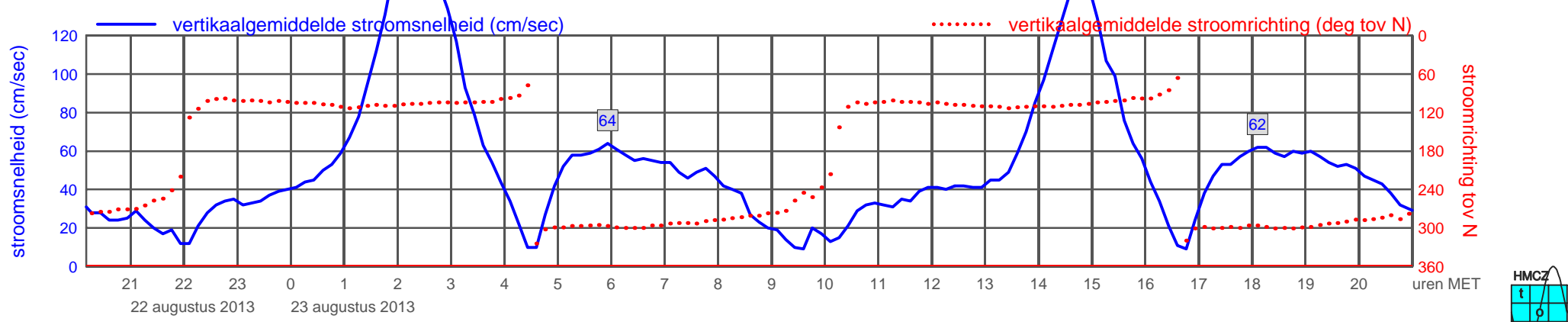
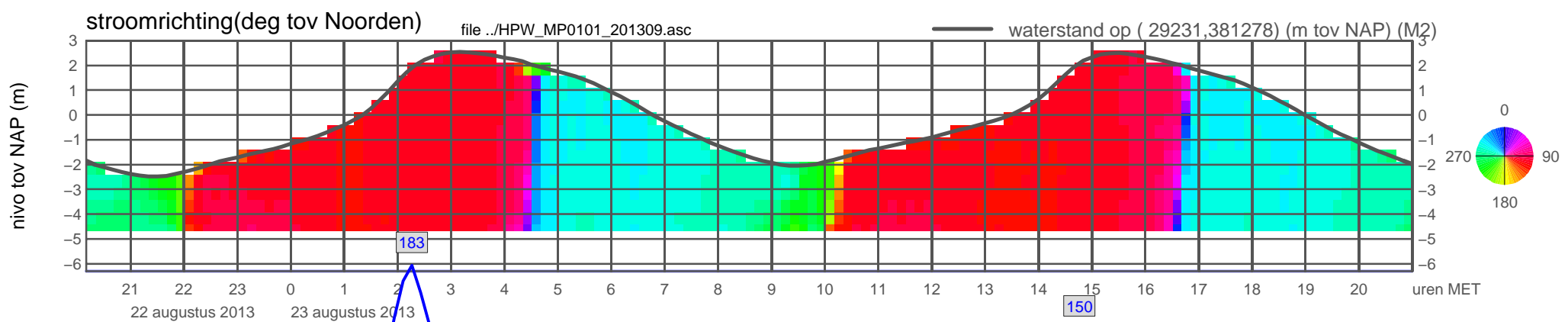
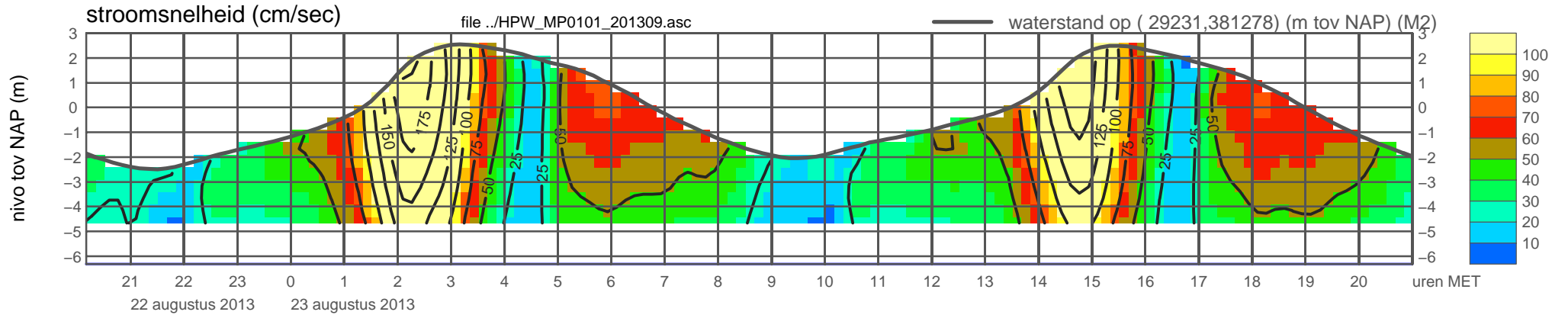
meetpunt HPW_MP0101_201309 (x=029231 , y=381278 ,bodem=NAP -6.31 m sensor=NAP -5.71 m)



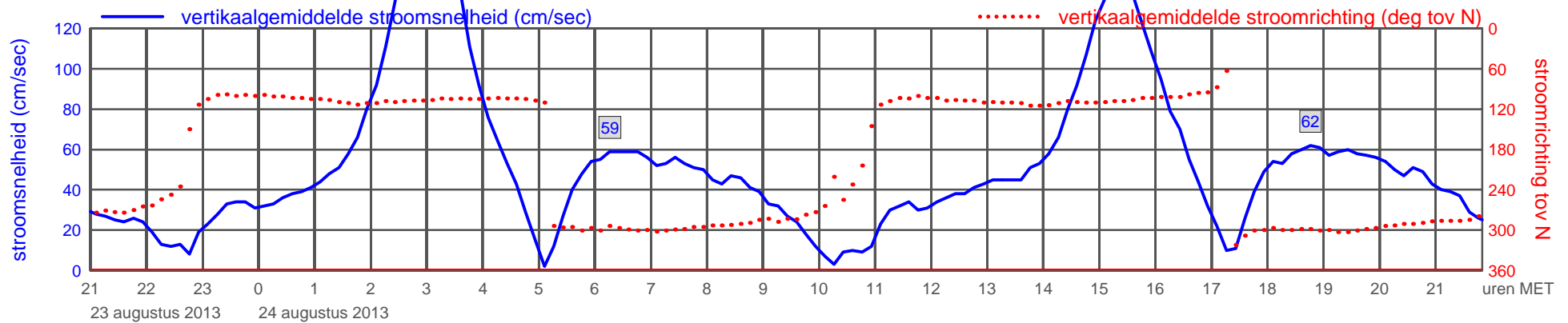
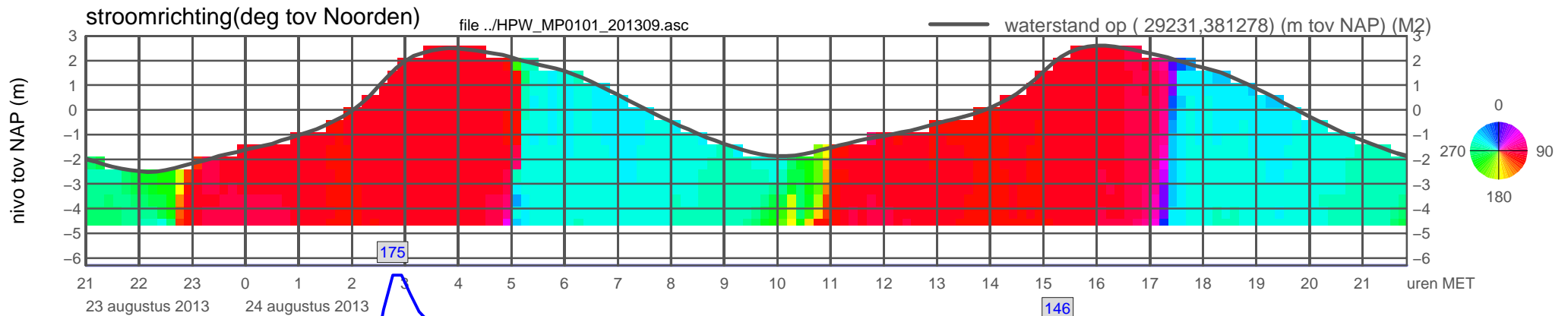
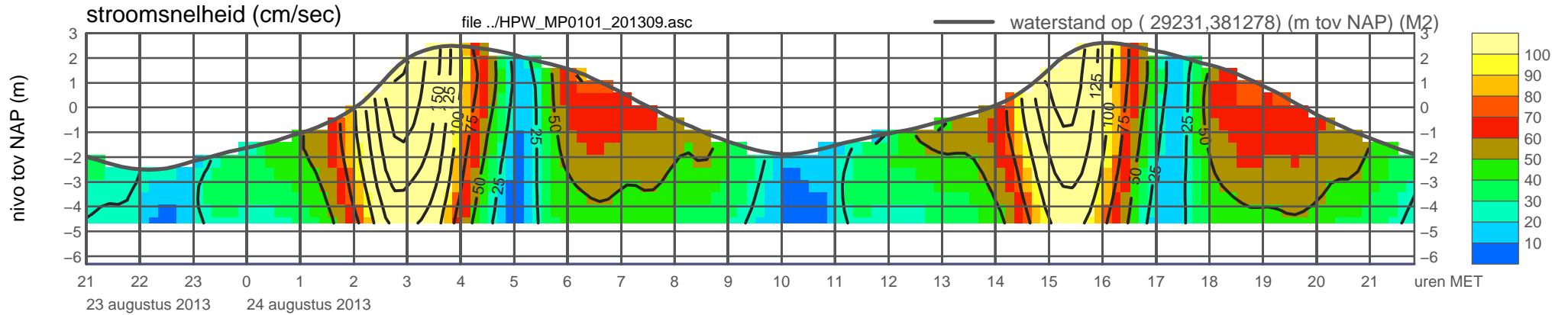
meetpunt HPW_MP0101_201309 (x=029231 , y=381278 ,bodem=NAP -6.31 m sensor=NAP -5.71 m)



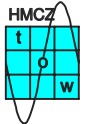
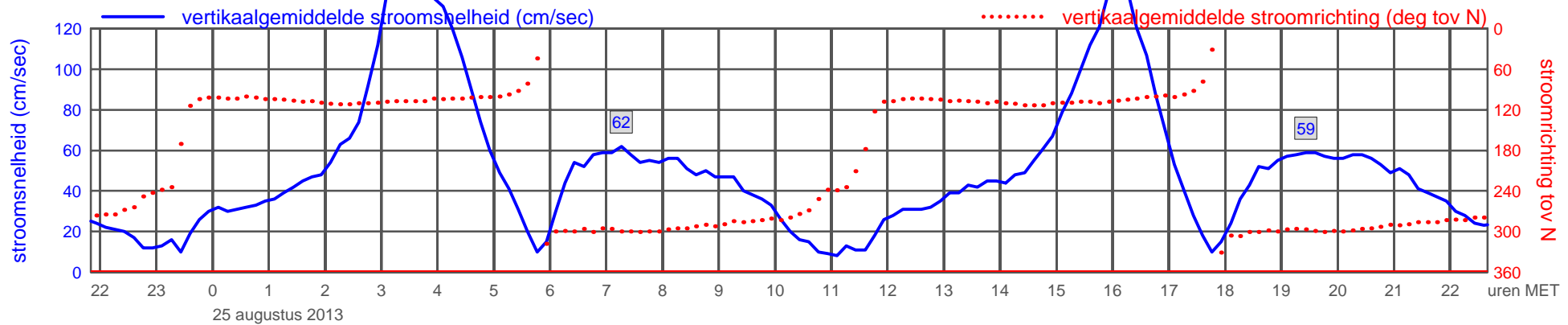
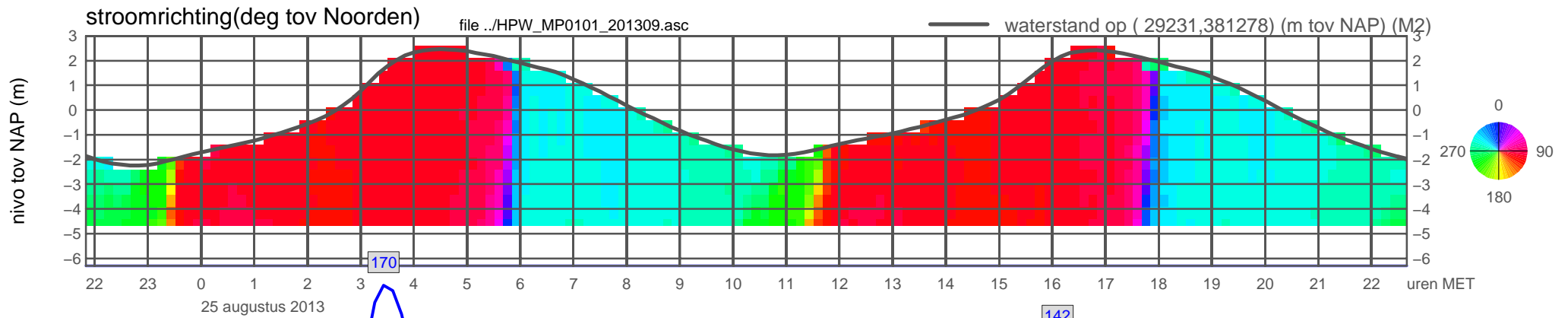
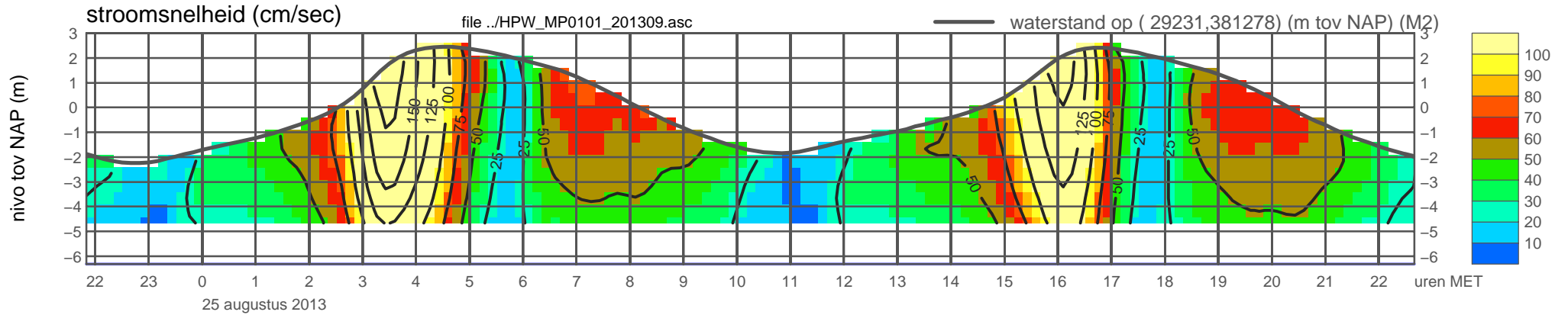
meetpunt HPW_MP0101_201309 (x=029231 , y=381278 , bodem=NAP -6.31 m sensor=NAP -5.71 m)



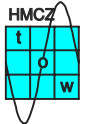
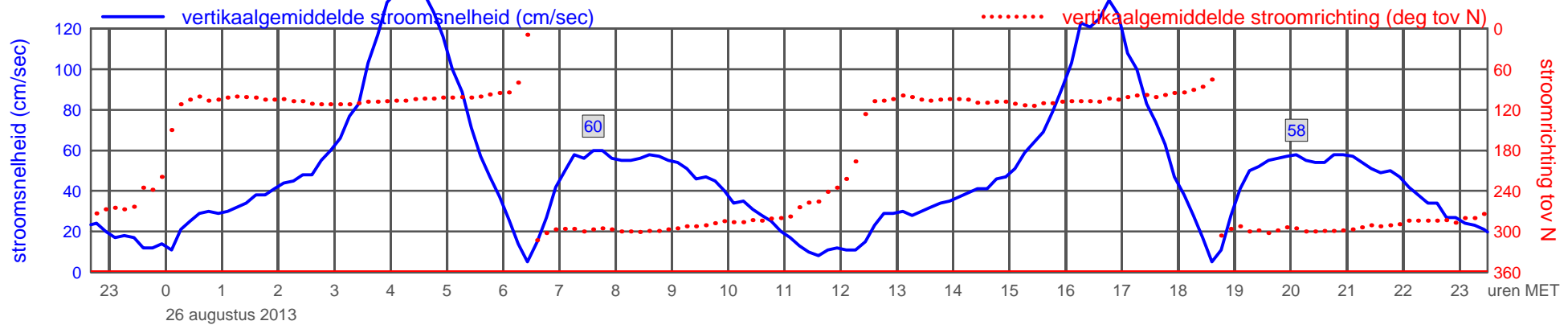
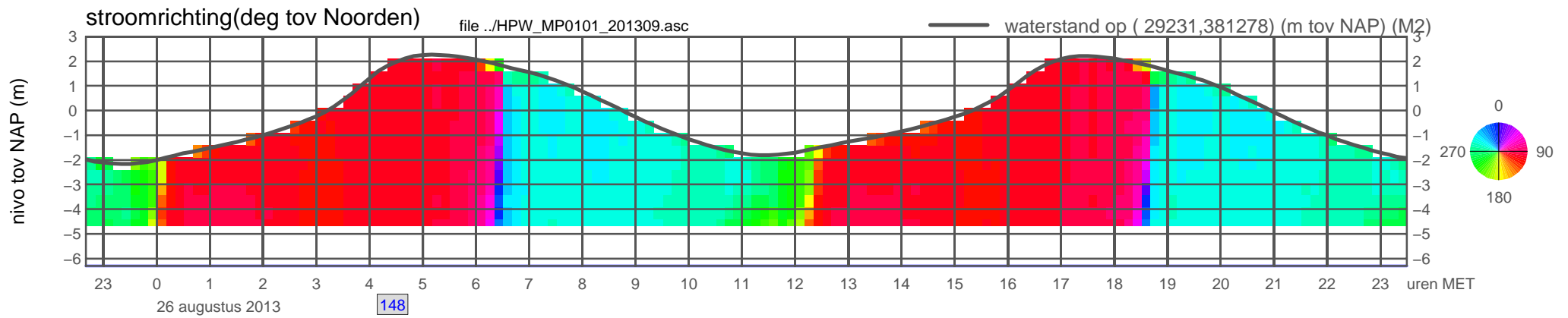
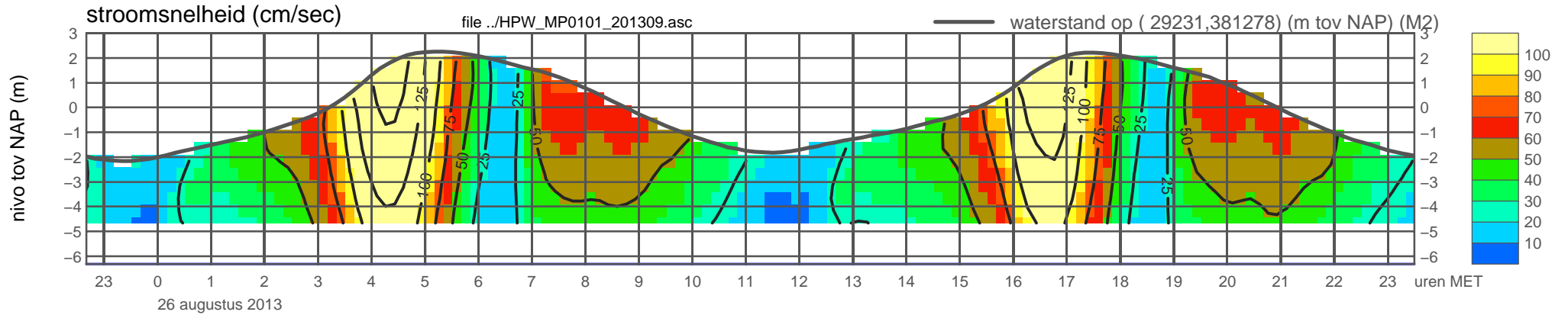
meetpunt HPW_MP0101_201309 (x=029231 , y=381278 ,bodem=NAP -6.31 m sensor=NAP -5.71 m)



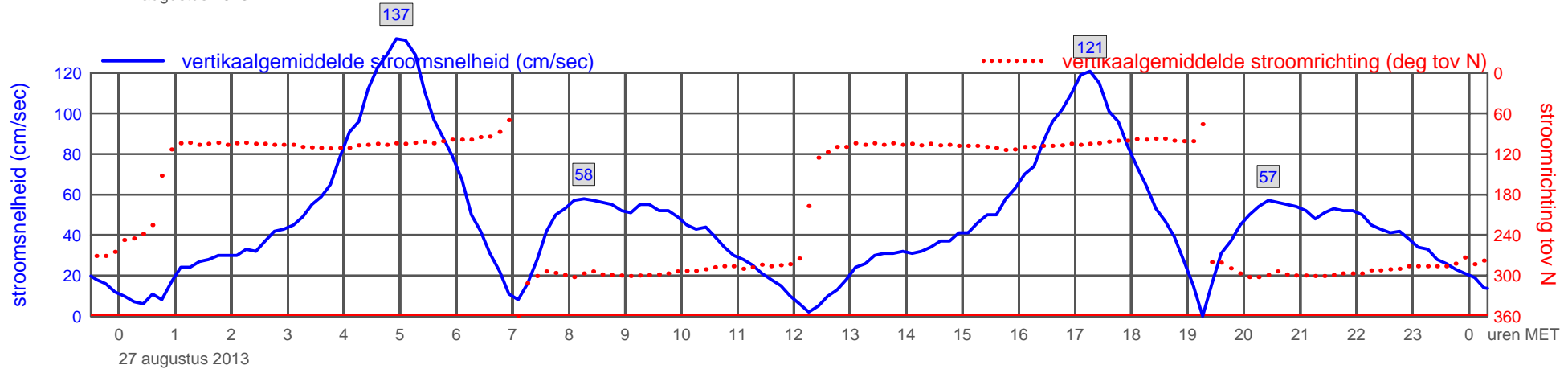
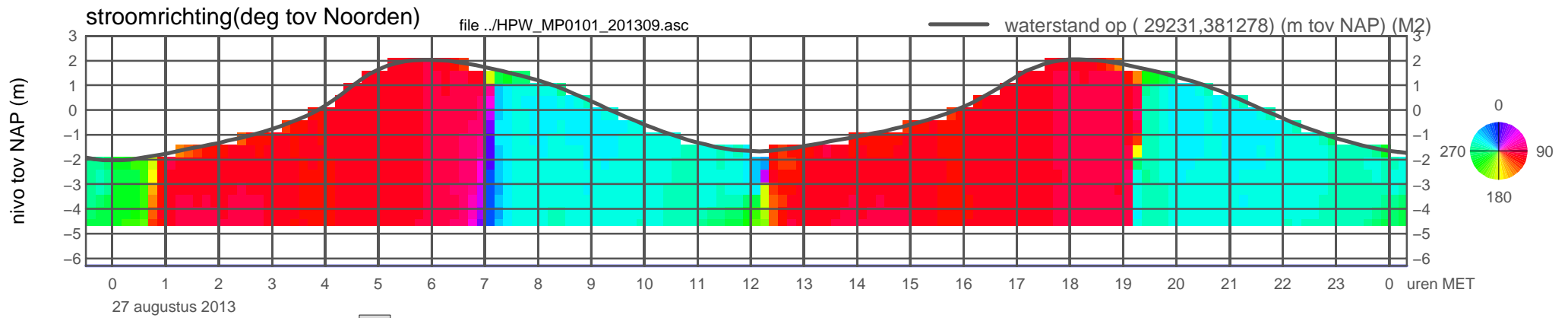
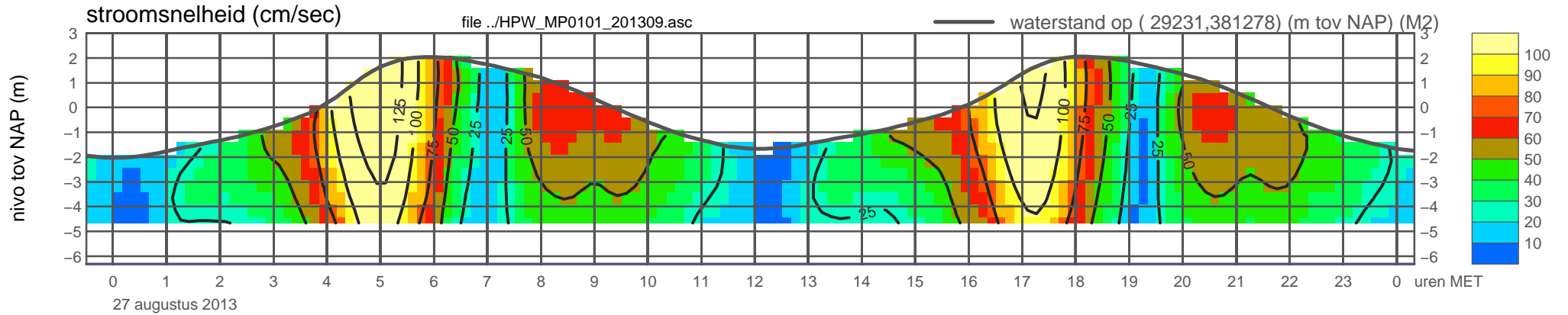
meetpunt HPW_MP0101_201309 (x=029231 , y=381278 ,bodem=NAP -6.31 m sensor=NAP -5.71 m)



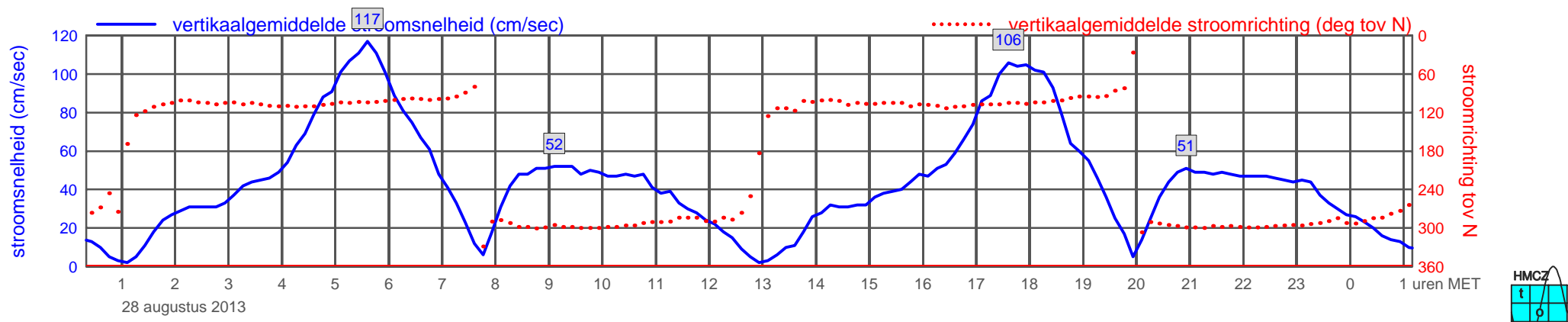
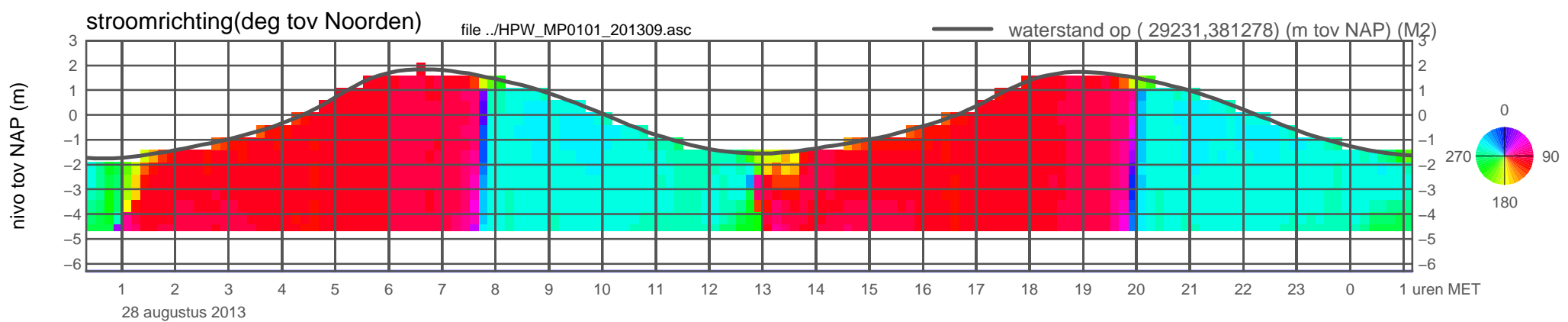
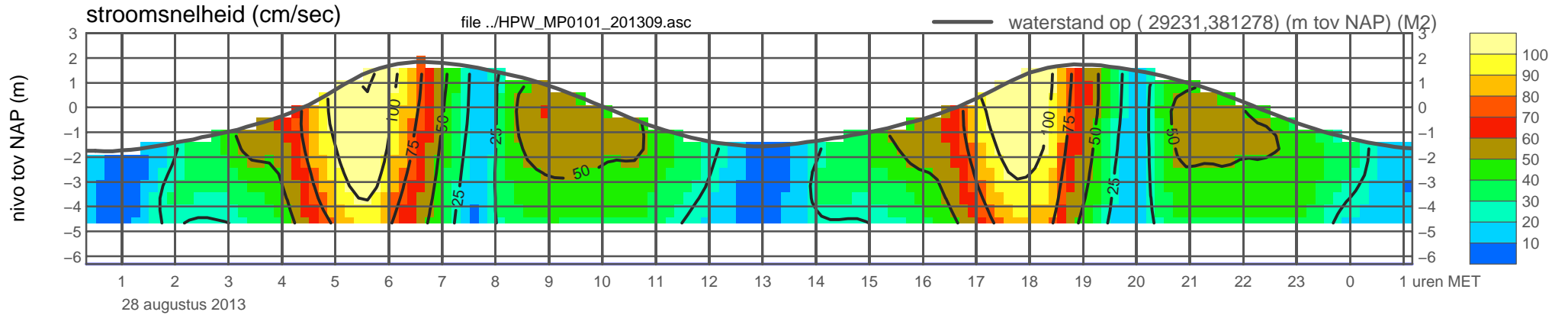
meetpunt HPW_MP0101_201309 (x=029231 , y=381278 , bodem=NAP -6.31 m sensor=NAP -5.71 m)



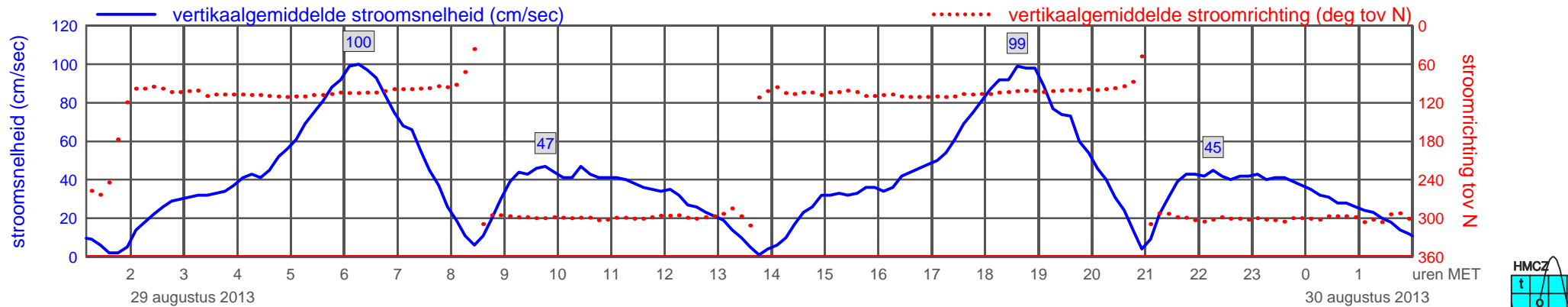
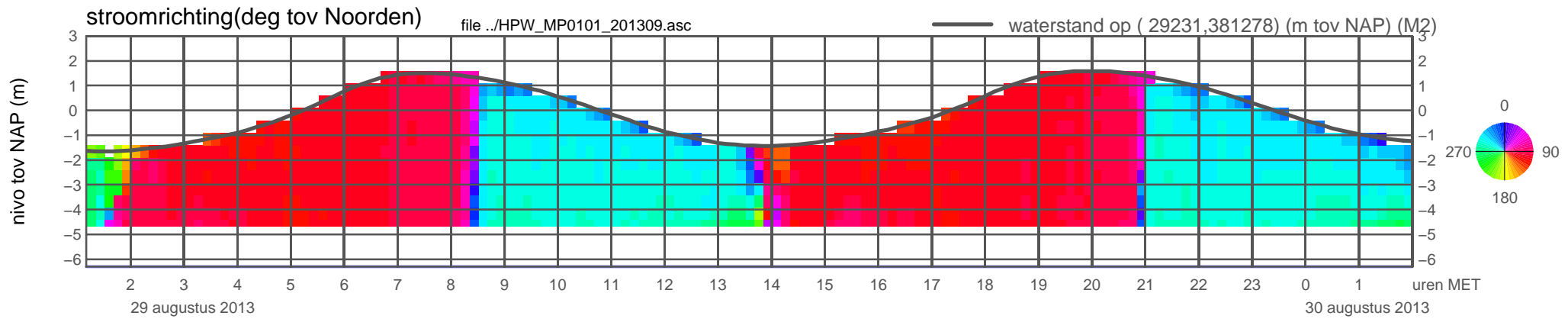
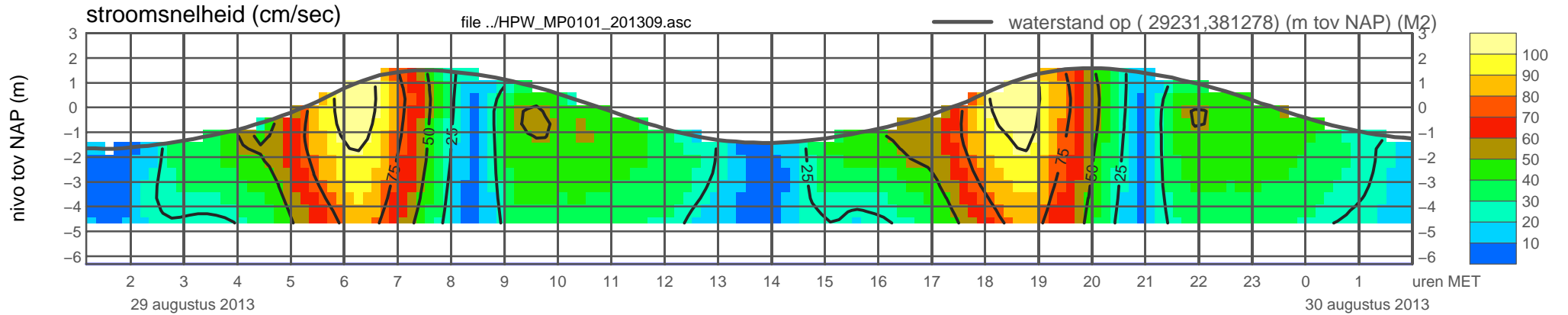
meetpunt HPW_MP0101_201309 (x=029231 , y=381278 , bodem=NAP -6.31 m sensor=NAP -5.71 m)



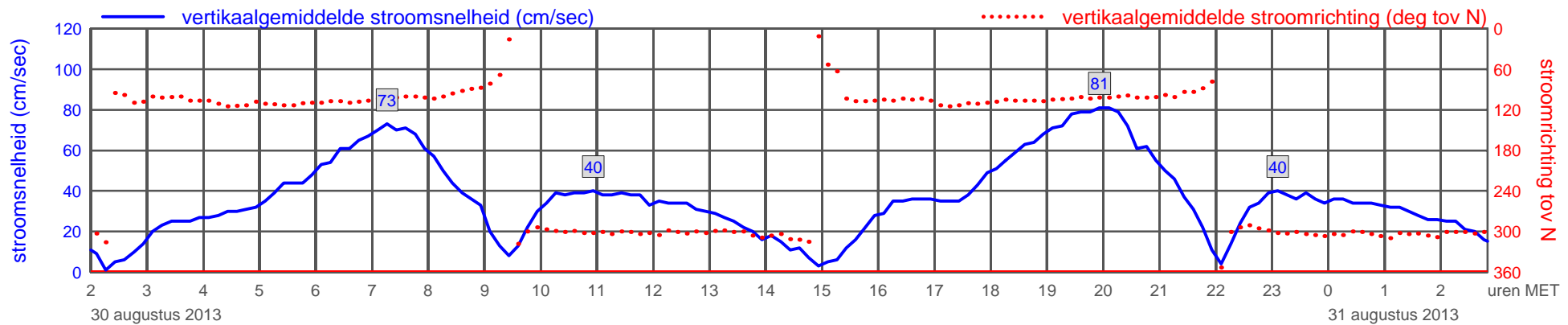
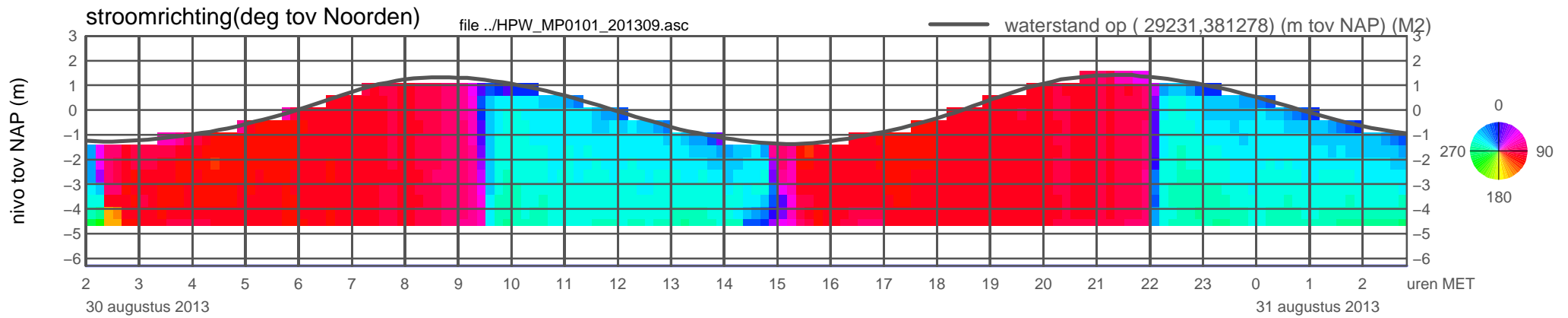
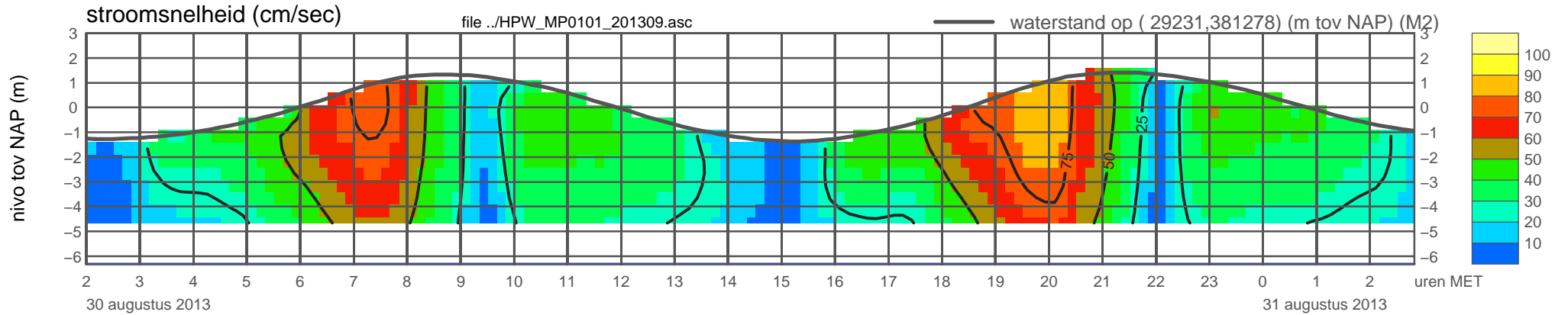
meetpunt HPW_MP0101_201309 (x=029231 , y=381278 ,bodem=NAP -6.31 m sensor=NAP -5.71 m)



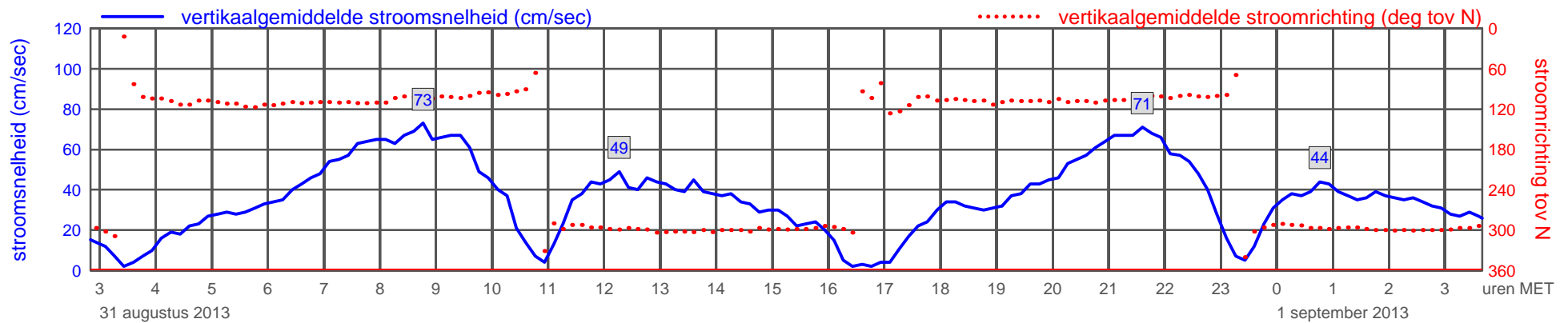
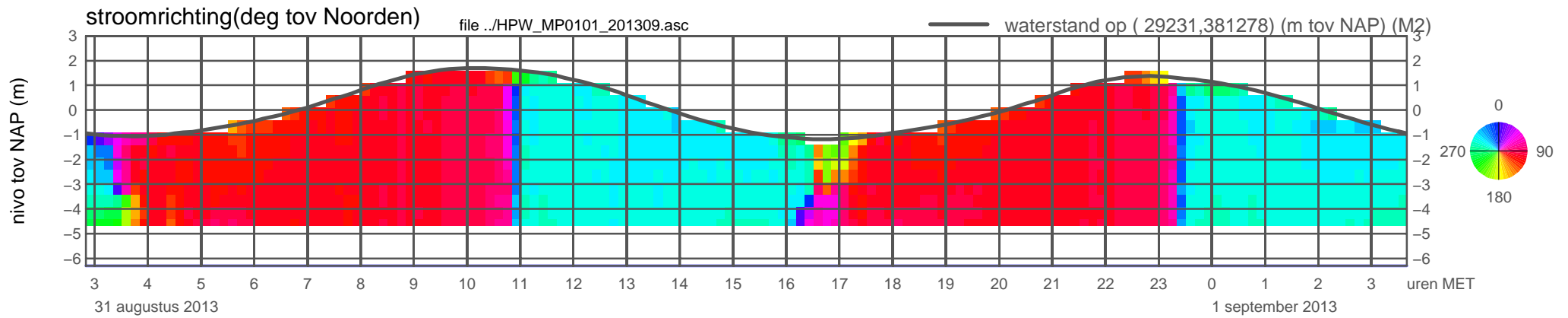
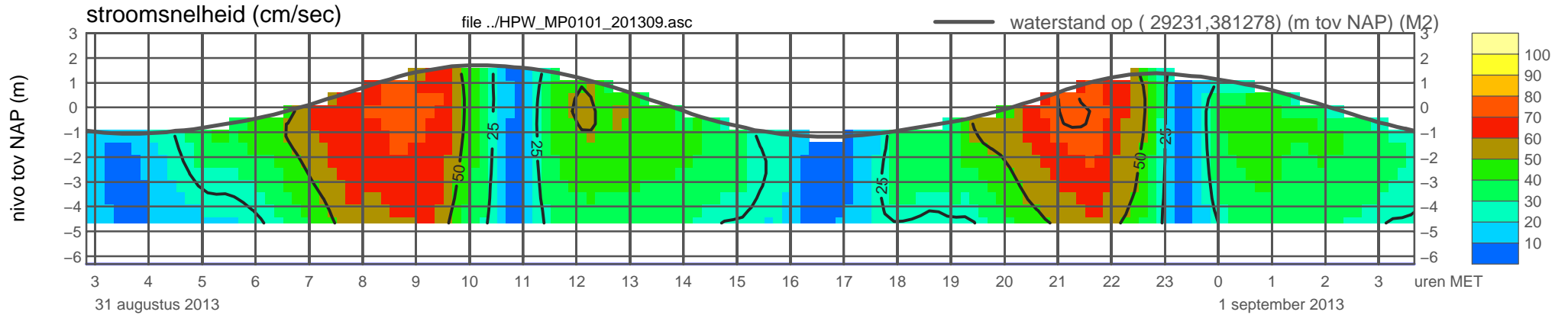
meetpunt HPW_MP0101_201309 (x=029231 , y=381278 ,bodem=NAP -6.31 m sensor=NAP -5.71 m)



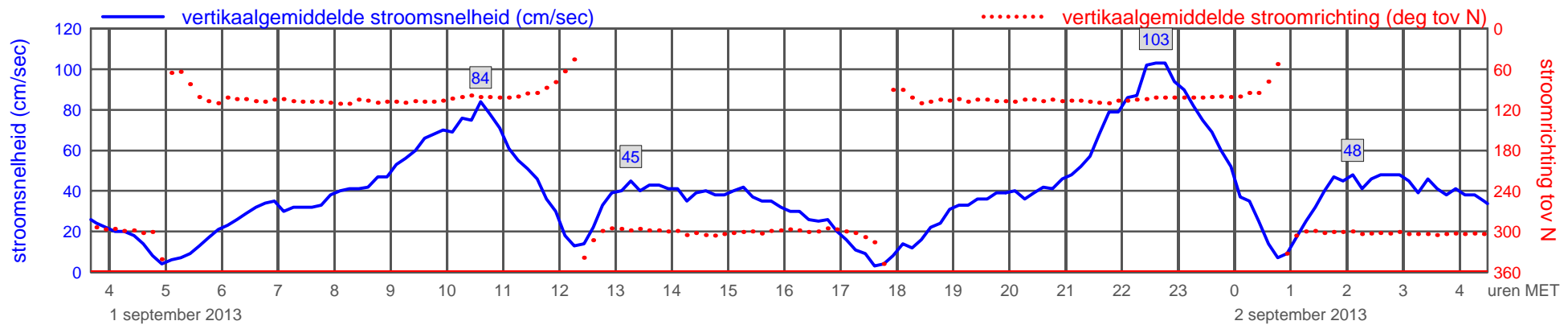
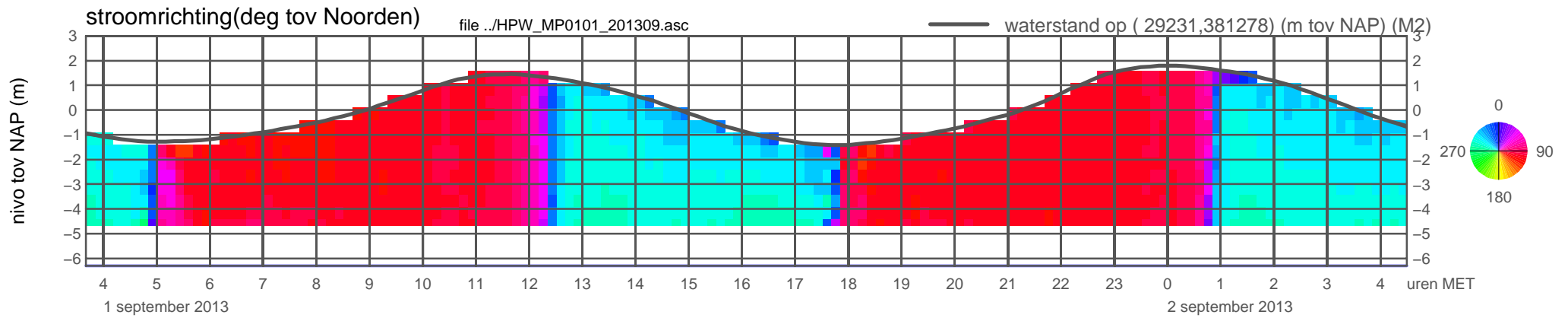
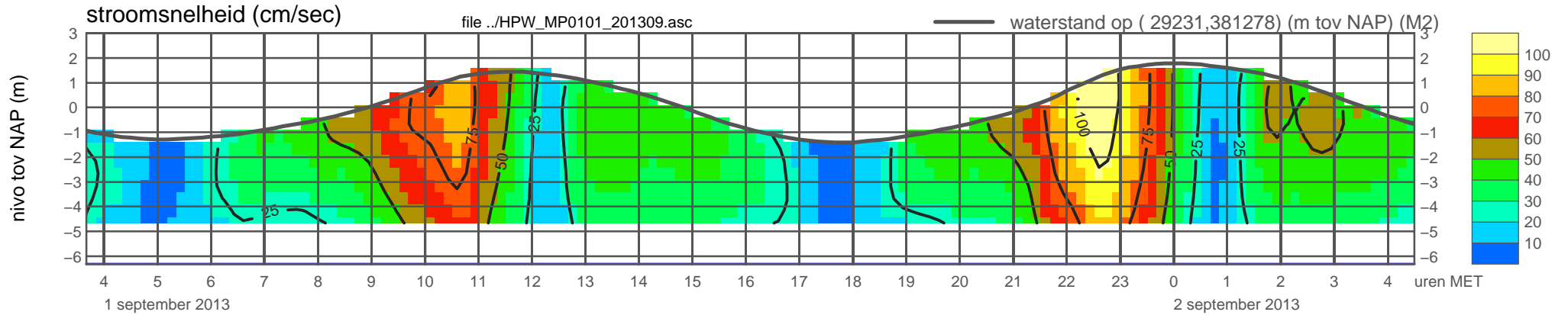
meetpunt HPW_MP0101_201309 (x=029231 , y=381278 ,bodem=NAP -6.31 m sensor=NAP -5.71 m)



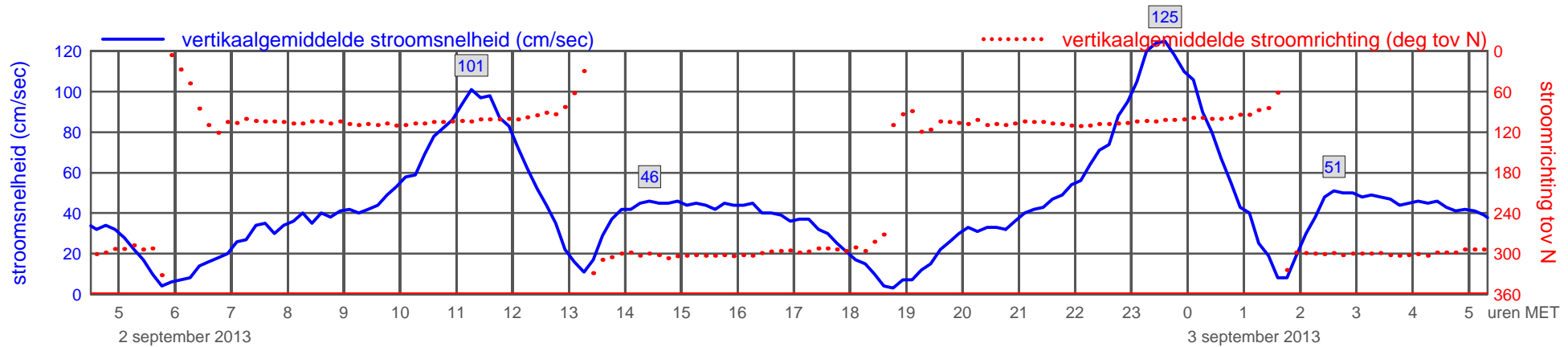
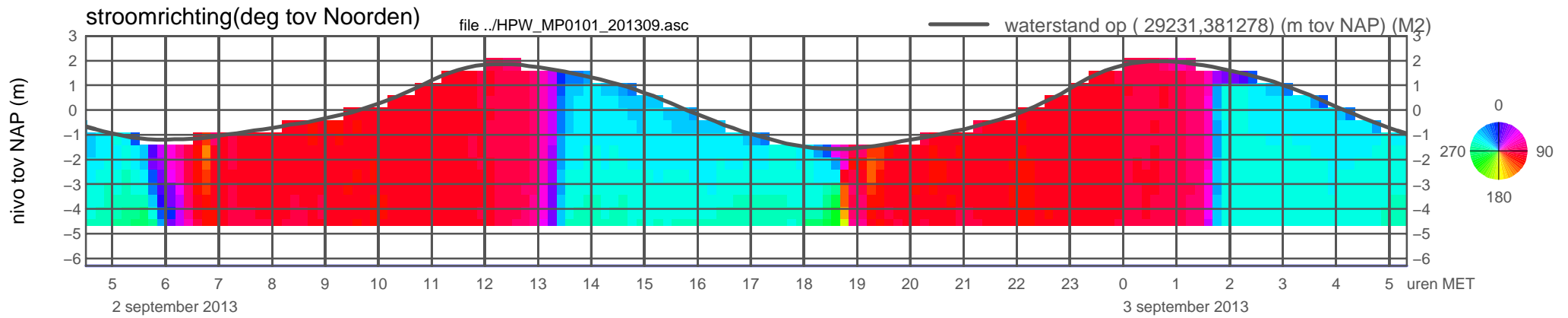
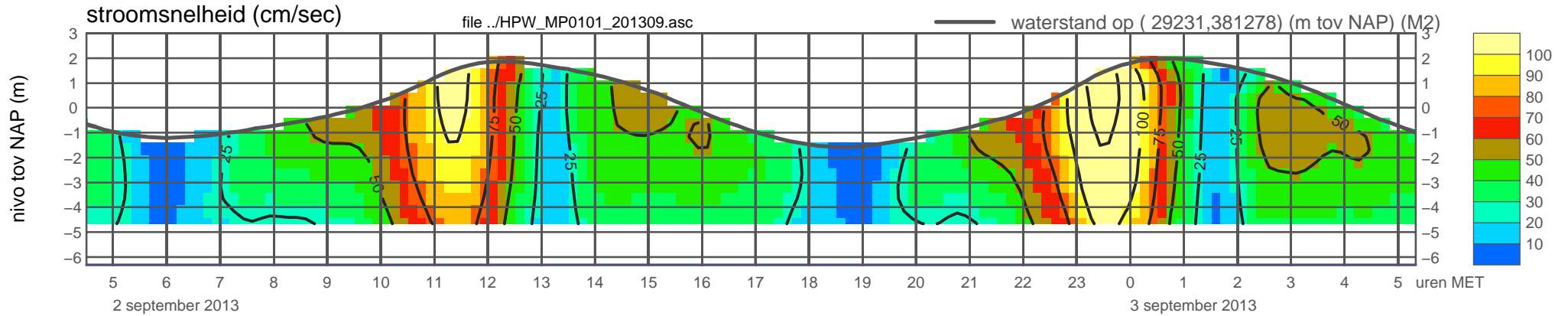
meetpunt HPW_MP0101_201309 (x=029231 , y=381278 , bodem=NAP -6.31 m sensor=NAP -5.71 m)



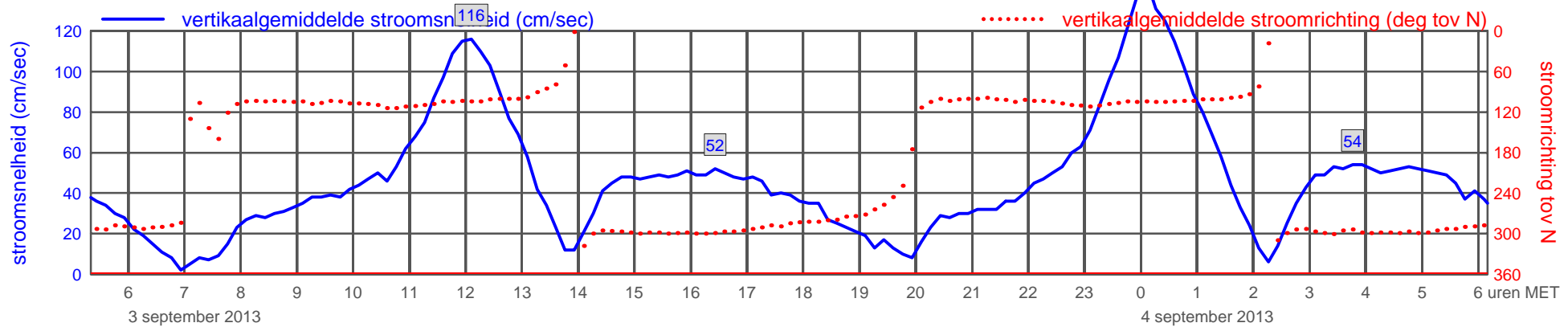
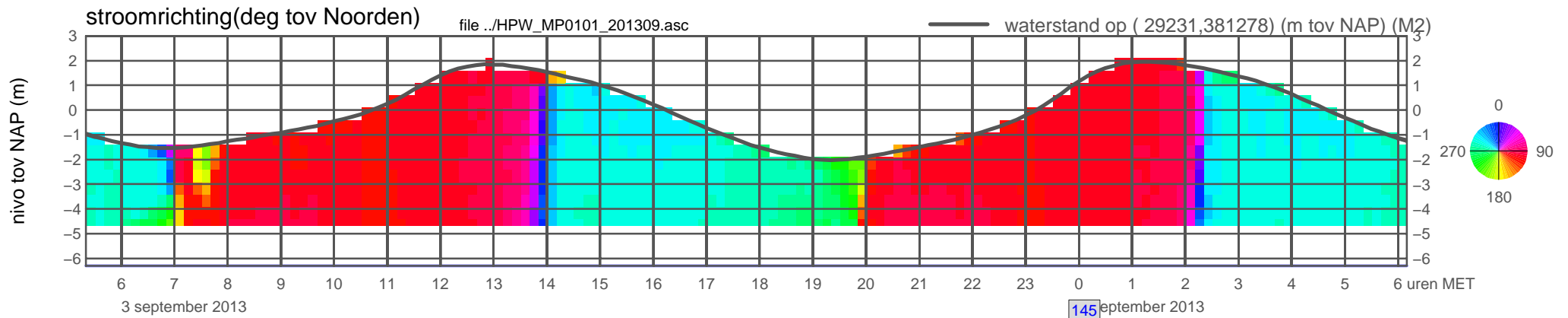
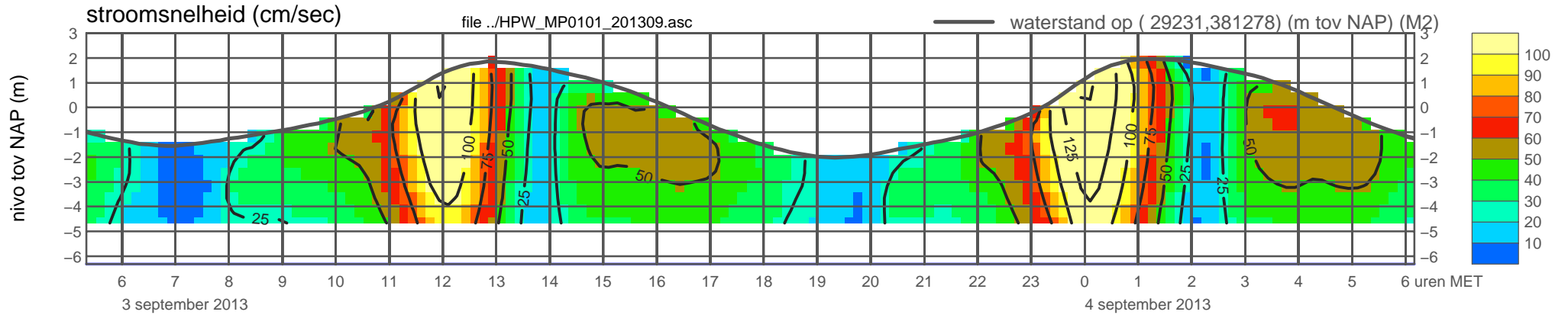
meetpunt HPW_MP0101_201309 (x=029231 , y=381278 ,bodem=NAP -6.31 m sensor=NAP -5.71 m)



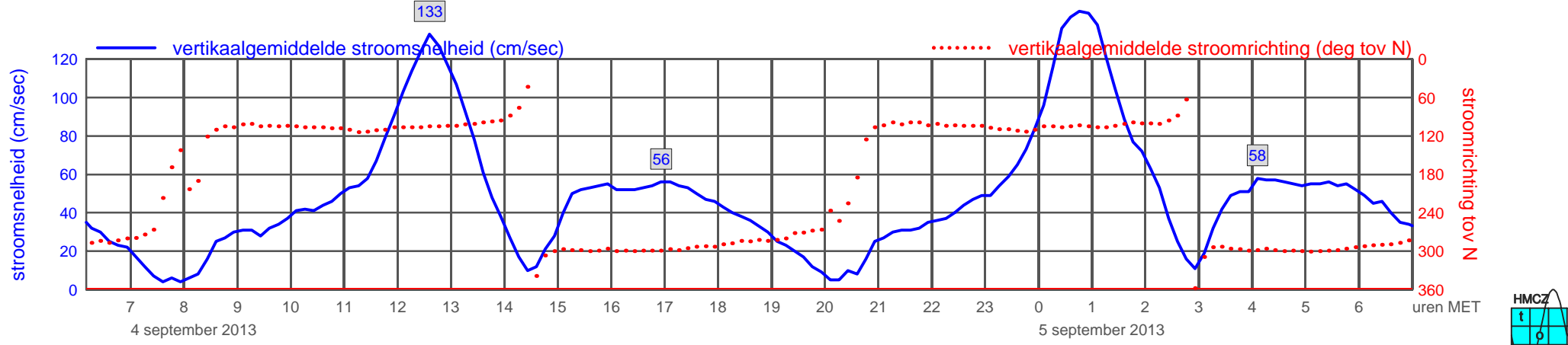
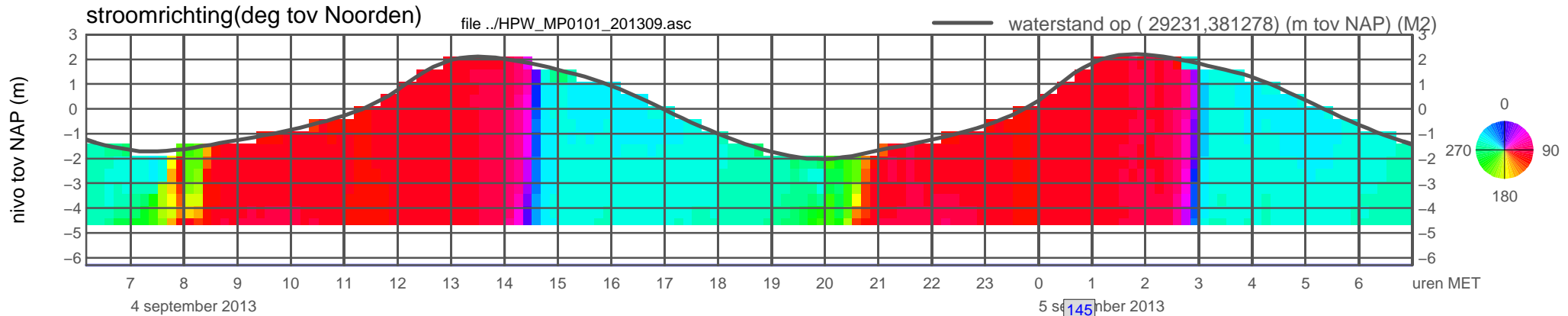
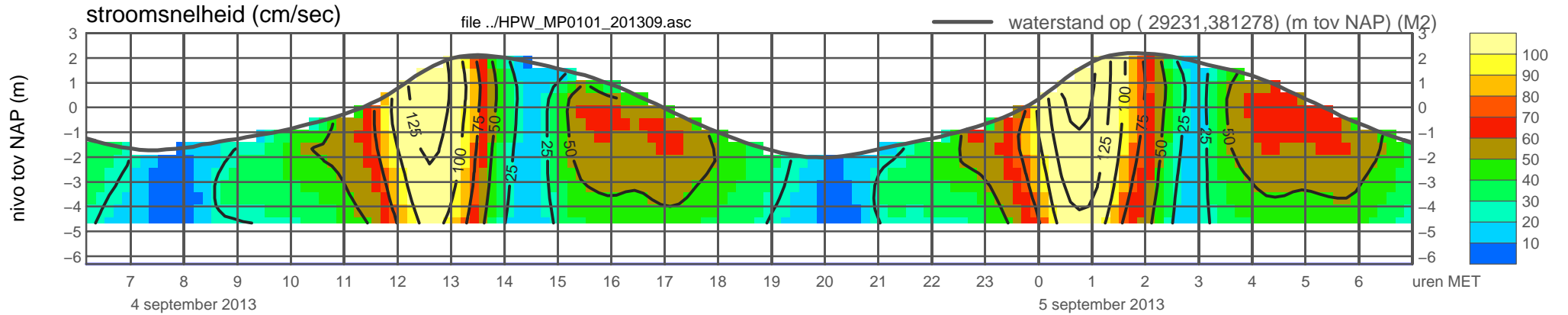
meetpunt HPW_MP0101_201309 (x=029231 , y=381278 ,bodem=NAP -6.31 m sensor=NAP -5.71 m)



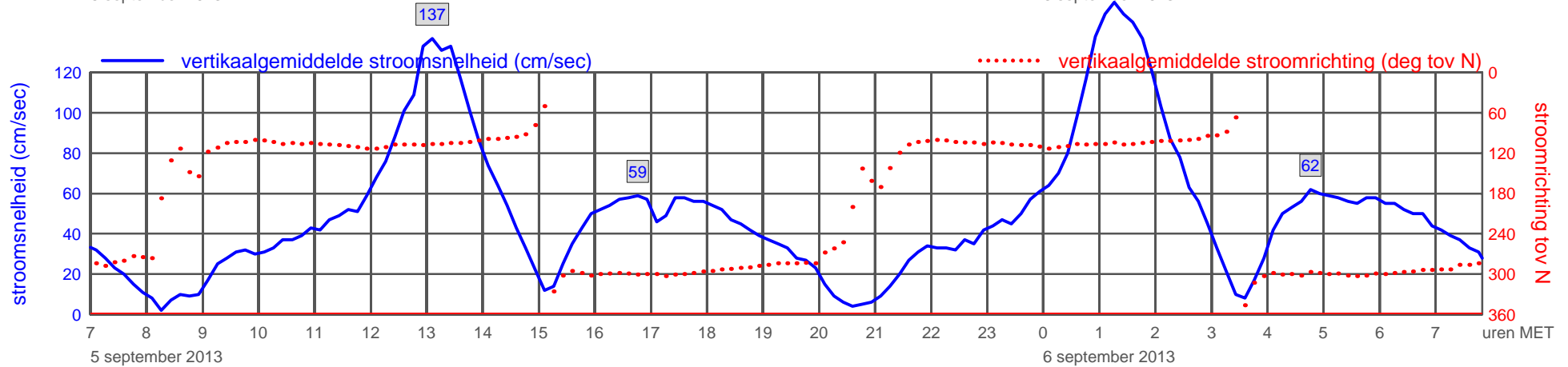
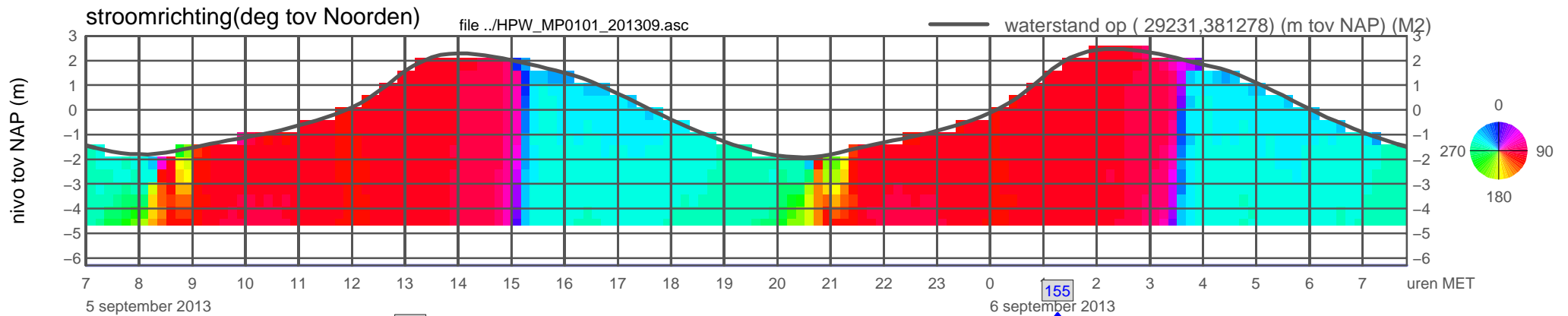
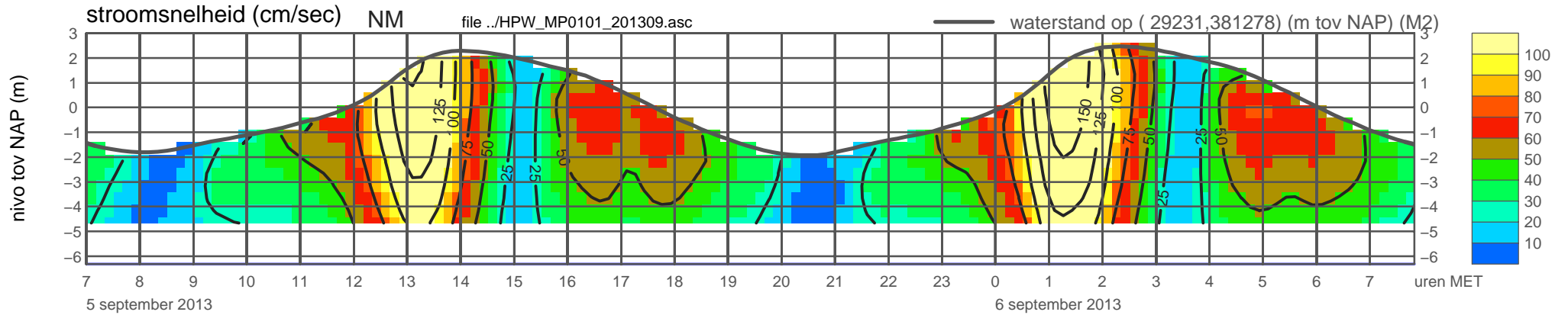
meetpunt HPW_MP0101_201309 (x=029231 , y=381278 ,bodem=NAP -6.31 m sensor=NAP -5.71 m)



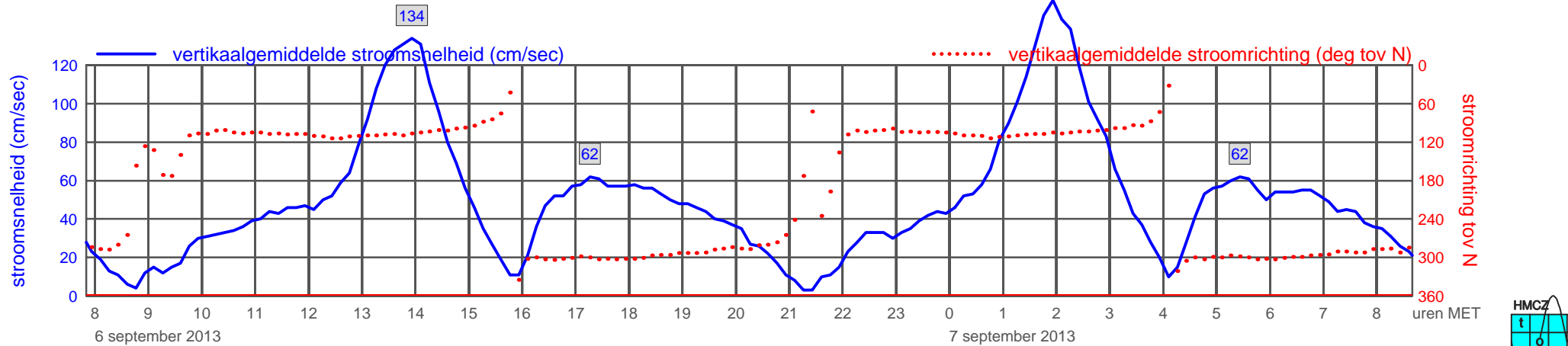
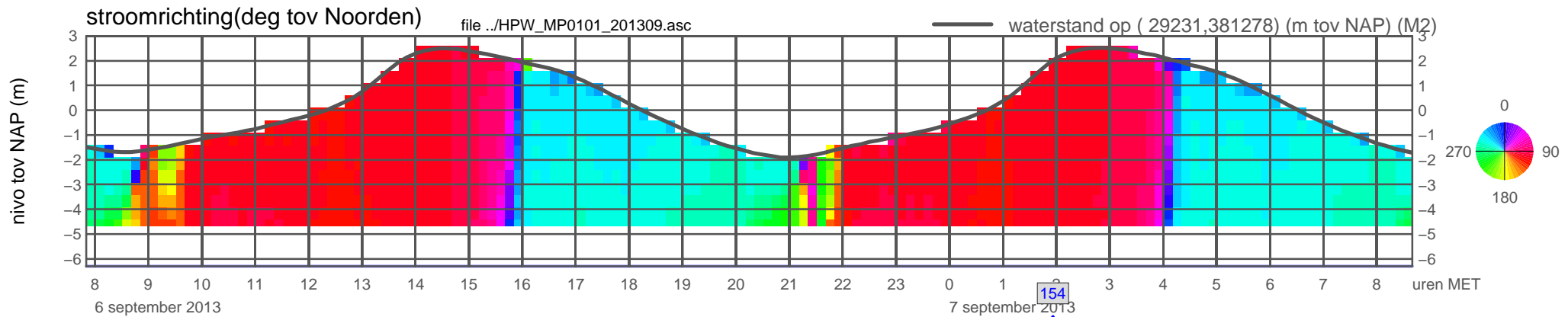
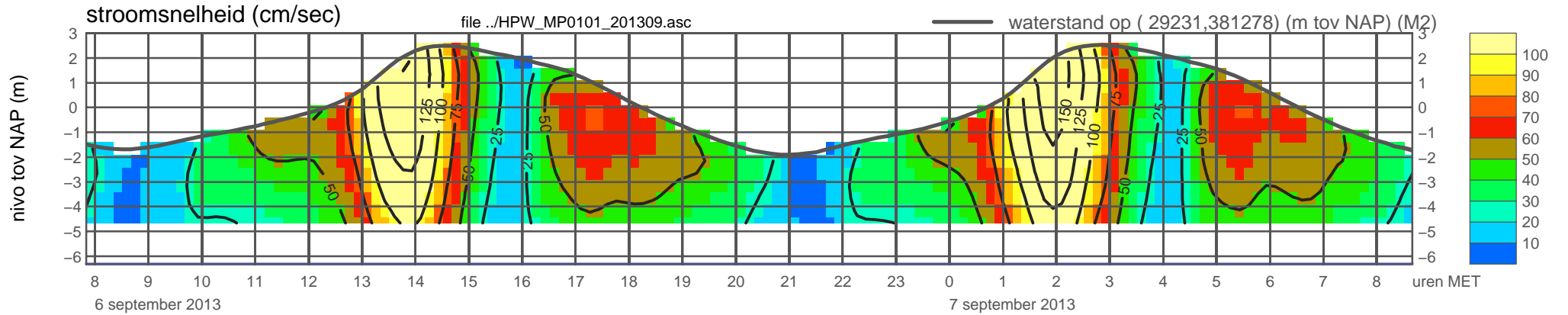
meetpunt HPW_MP0101_201309 (x=029231 , y=381278 ,bodem=NAP -6.31 m sensor=NAP -5.71 m)



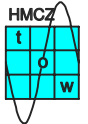
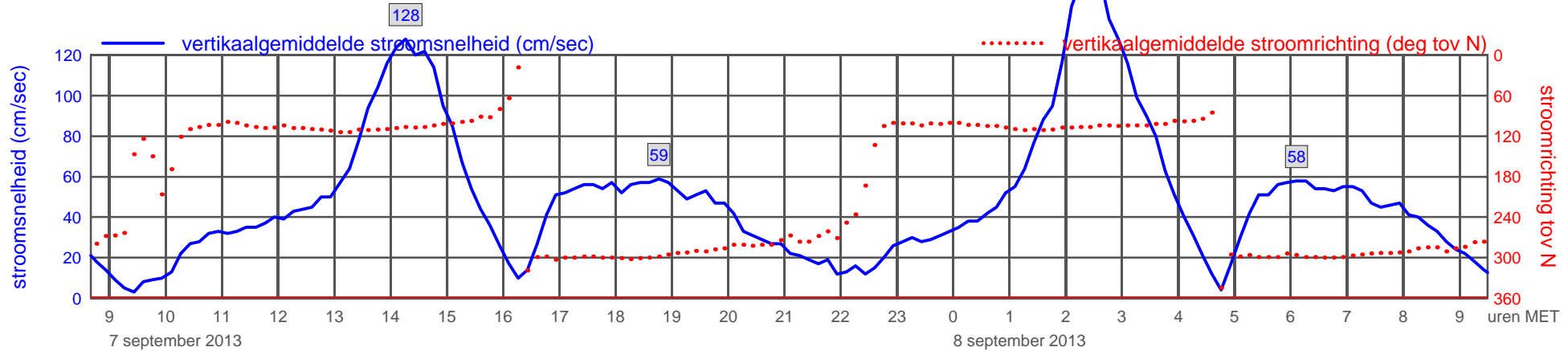
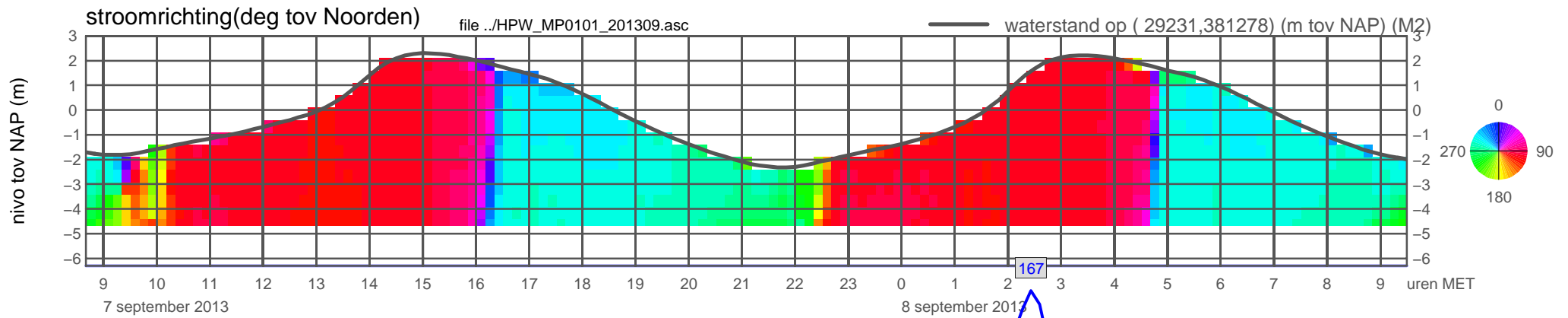
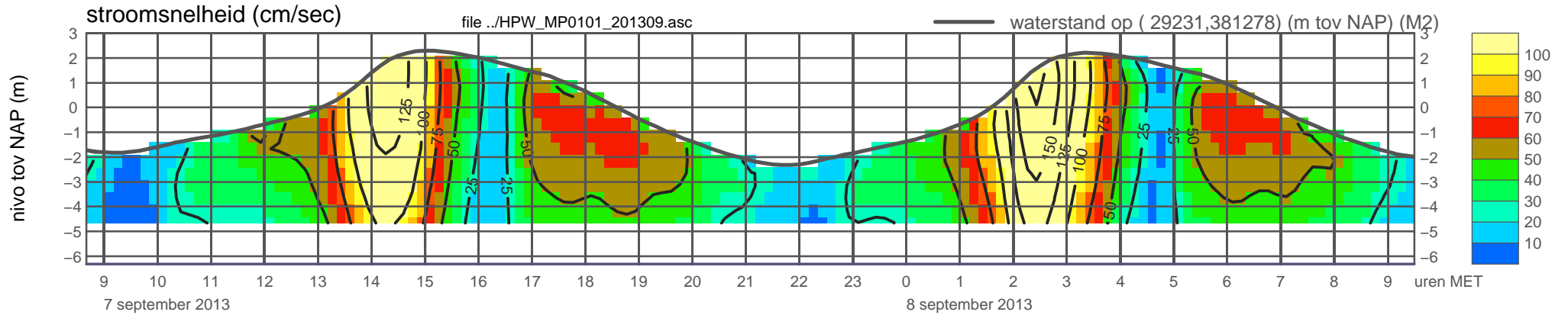
meetpunt HPW_MP0101_201309 (x=029231 , y=381278 ,bodem=NAP -6.31 m sensor=NAP -5.71 m)



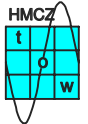
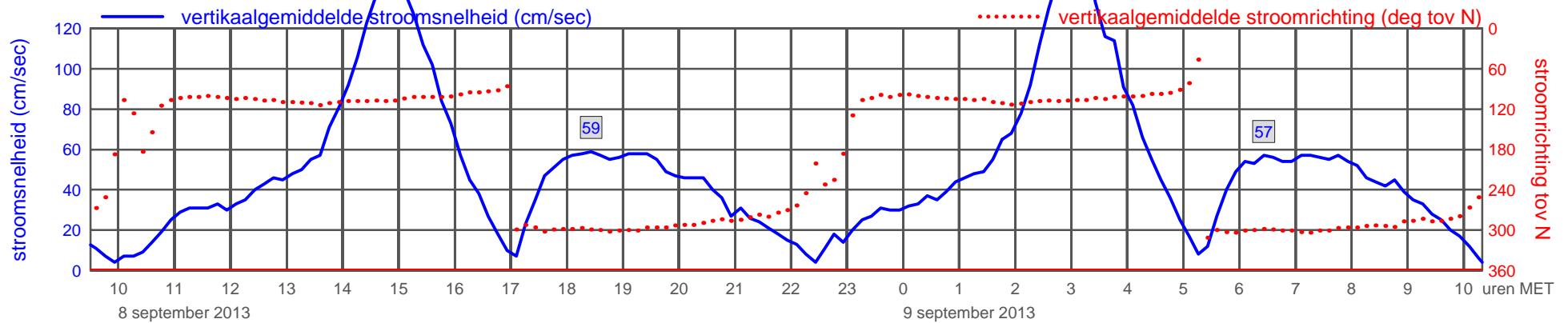
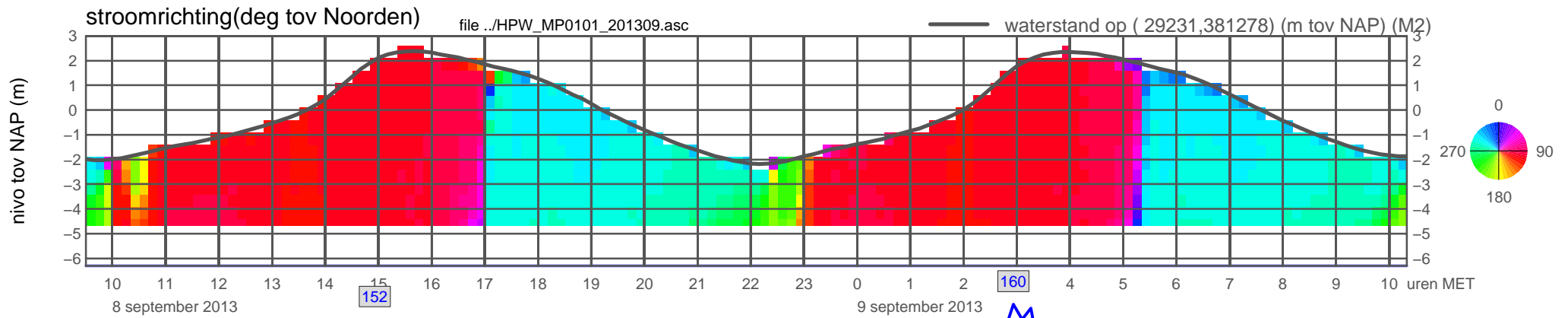
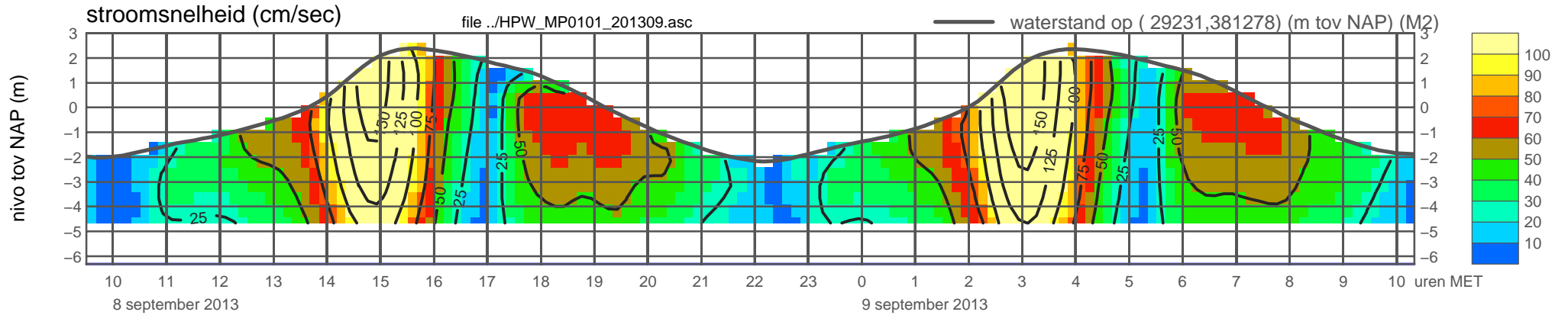
meetpunt HPW_MP0101_201309 (x=029231 , y=381278 , bodem=NAP -6.31 m sensor=NAP -5.71 m)



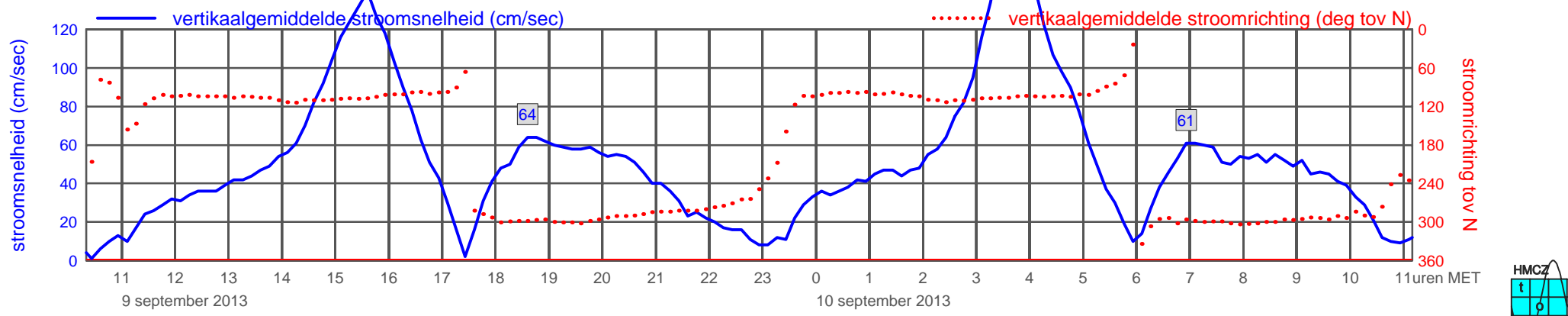
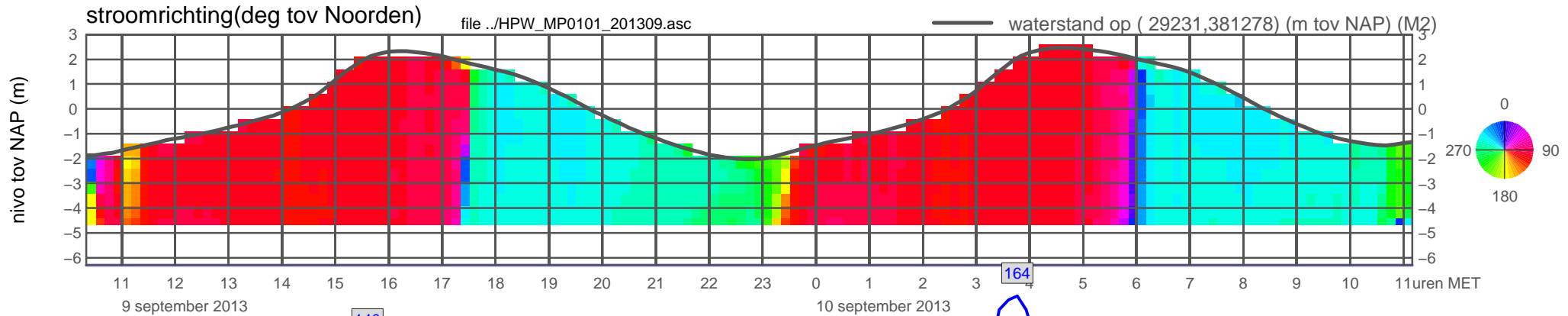
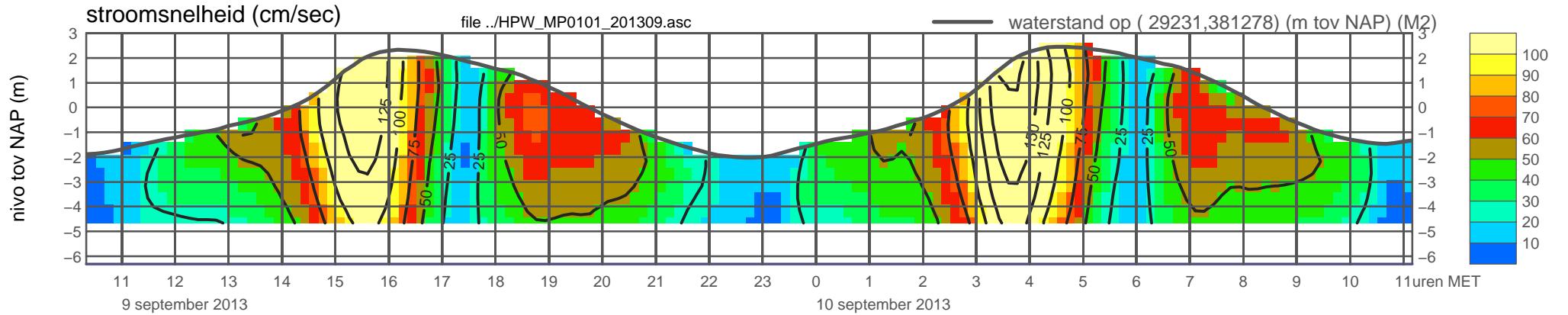
meetpunt HPW_MP0101_201309 (x=029231 , y=381278 , bodem=NAP -6.31 m sensor=NAP -5.71 m)



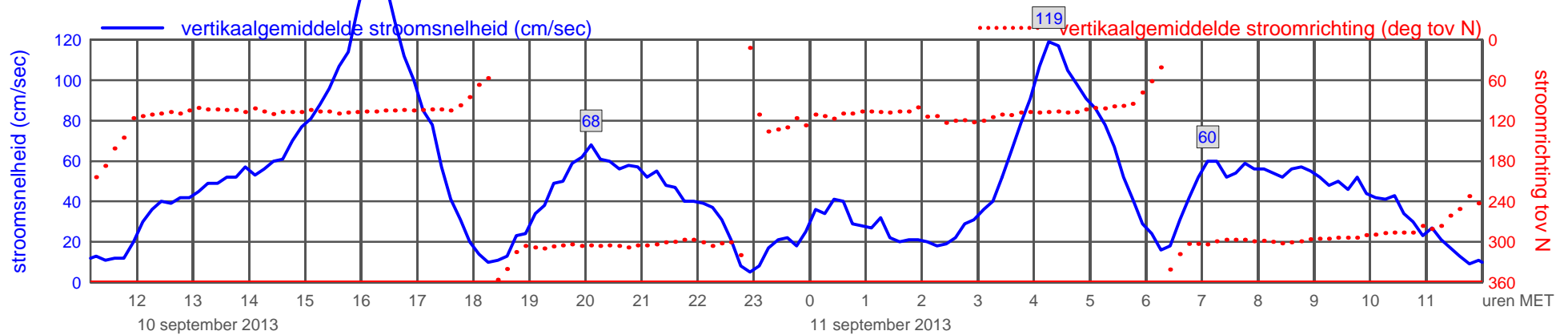
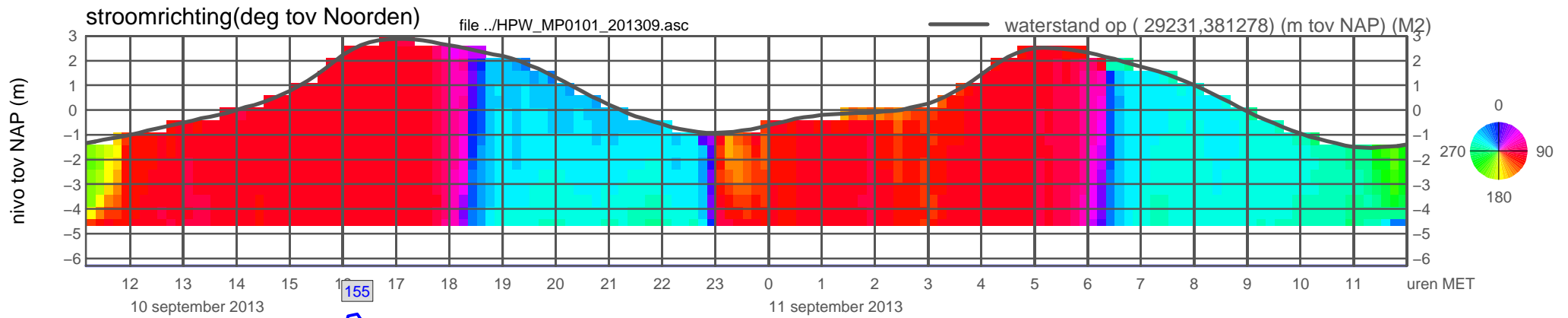
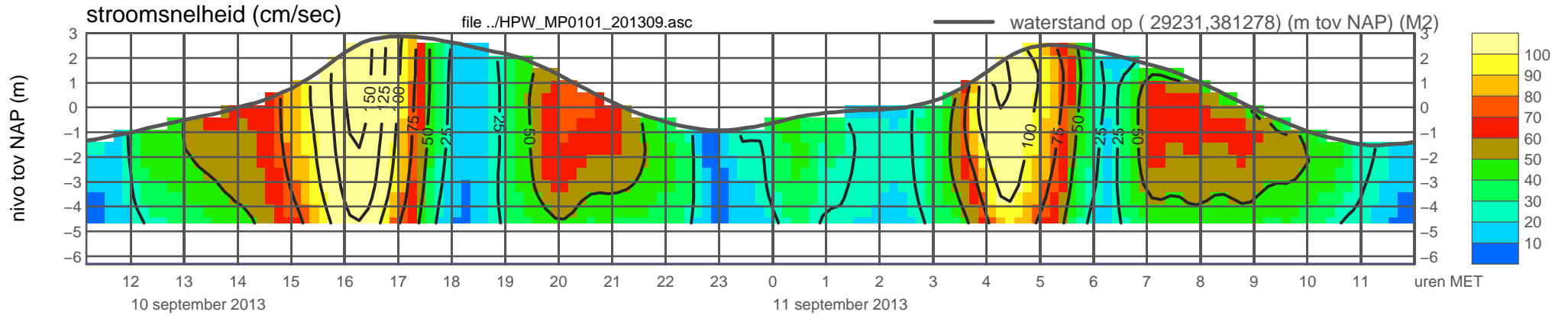
meetpunt HPW_MP0101_201309 (x=029231 , y=381278 , bodem=NAP -6.31 m sensor=NAP -5.71 m)



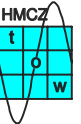
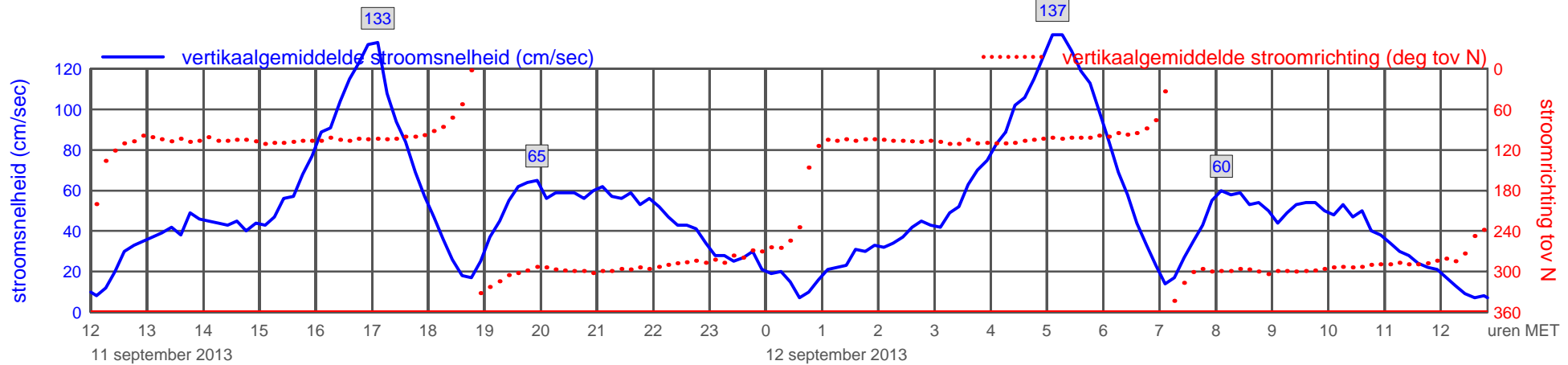
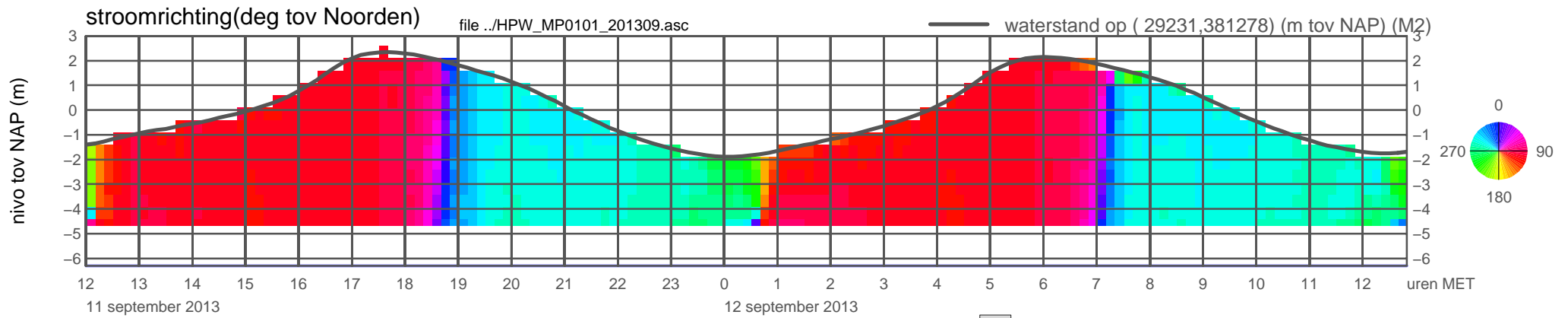
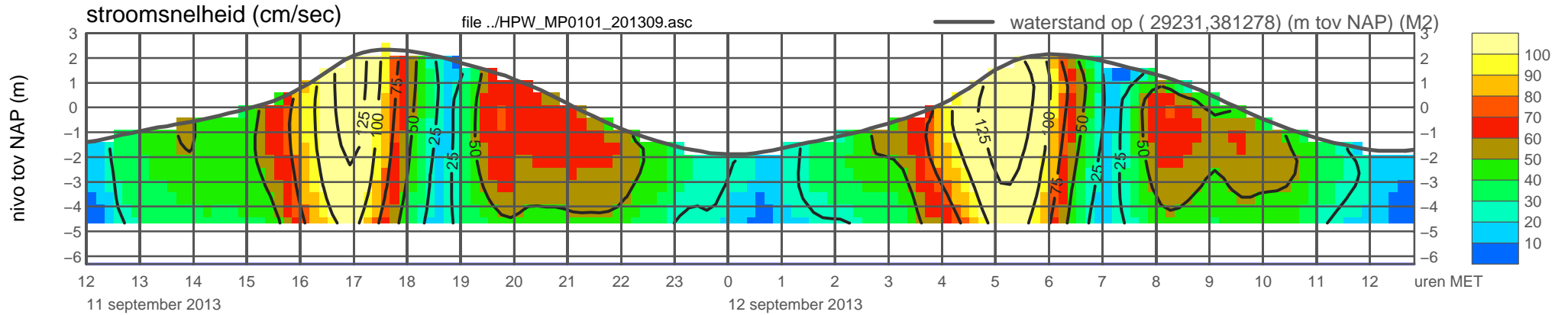
meetpunt HPW_MP0101_201309 (x=029231 , y=381278 , bodem=NAP -6.31 m sensor=NAP -5.71 m)



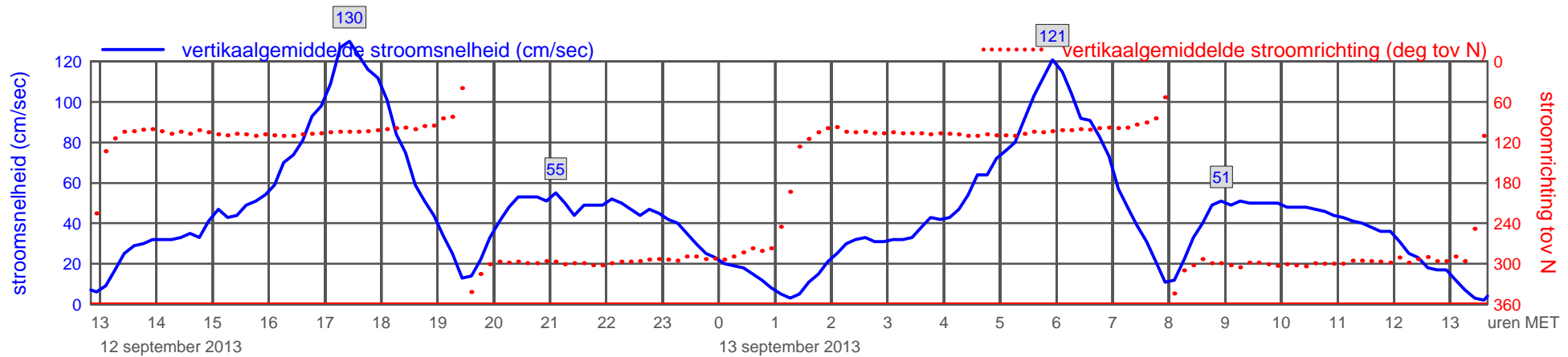
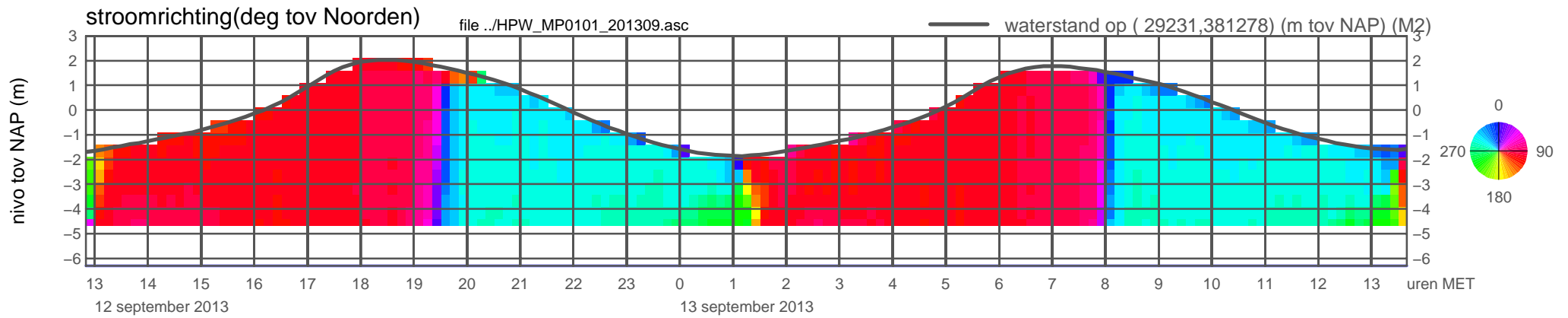
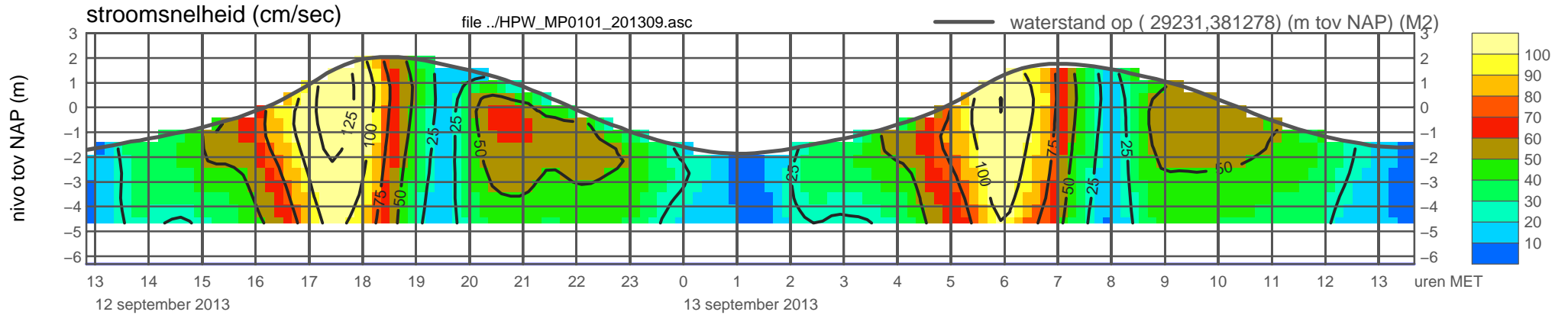
meetpunt HPW_MP0101_201309 (x=029231 , y=381278 , bodem=NAP -6.31 m sensor=NAP -5.71 m)



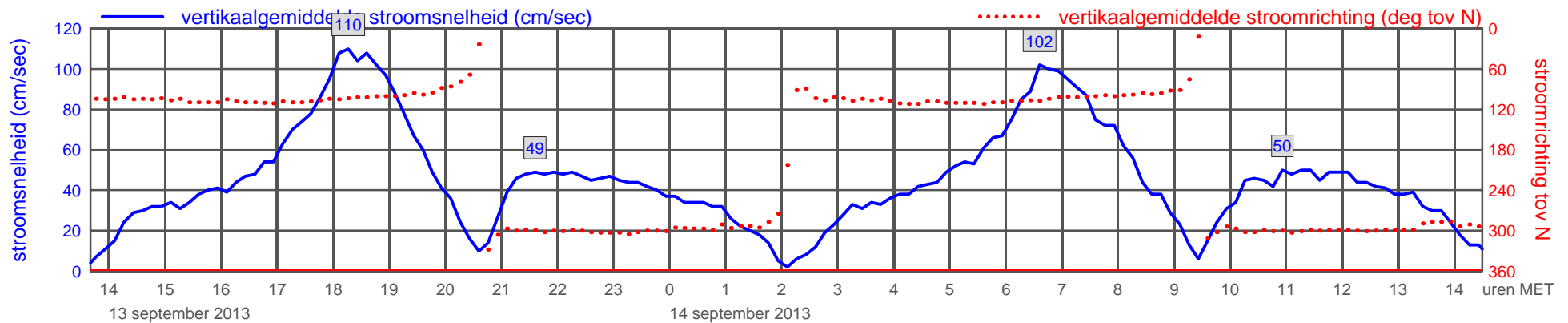
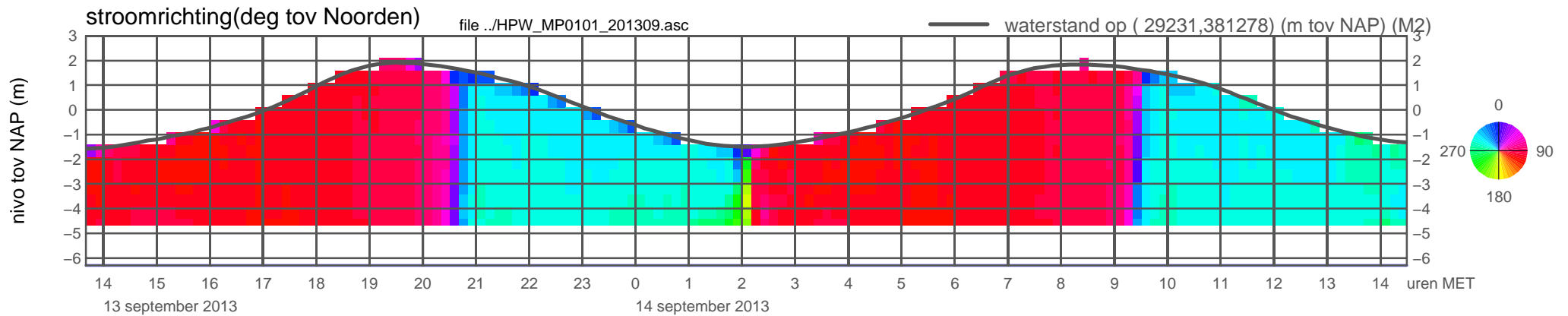
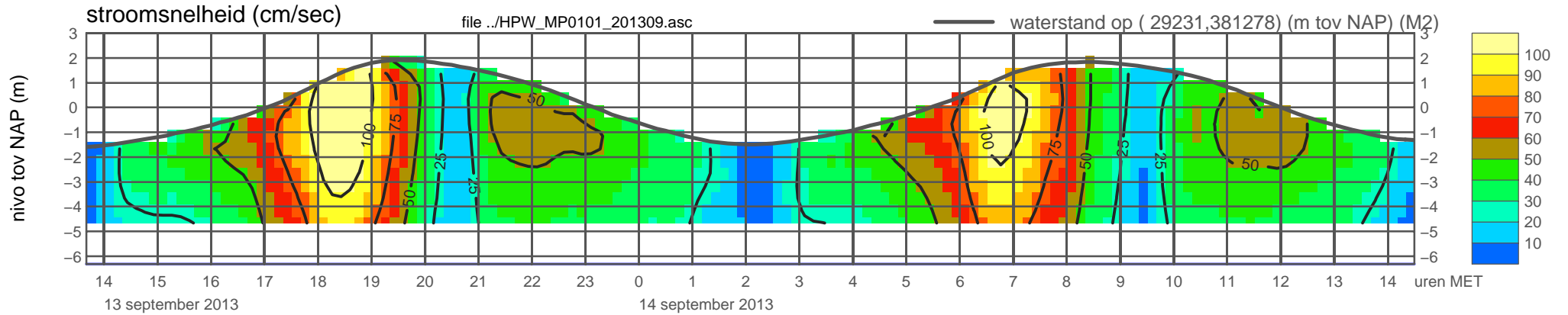
meetpunt HPW_MP0101_201309 (x=029231 , y=381278 ,bodem=NAP -6.31 m sensor=NAP -5.71 m)



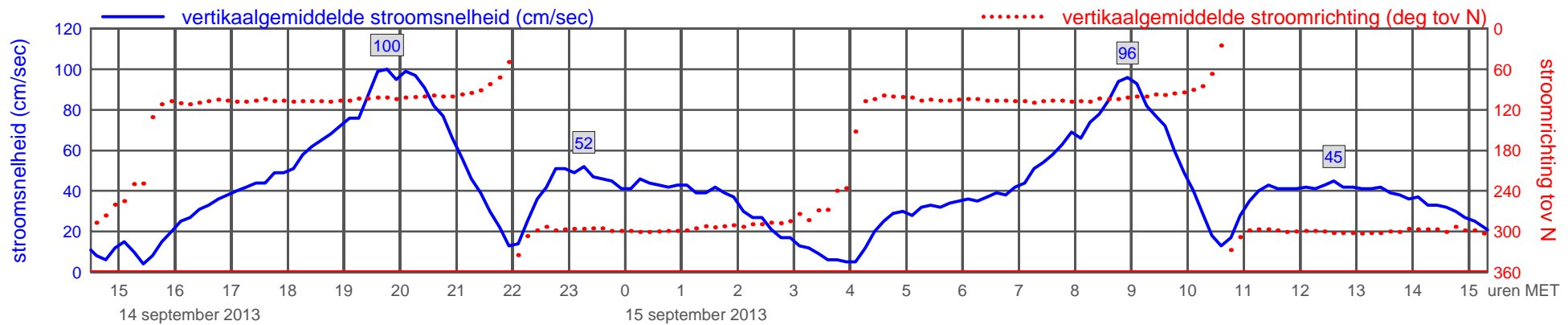
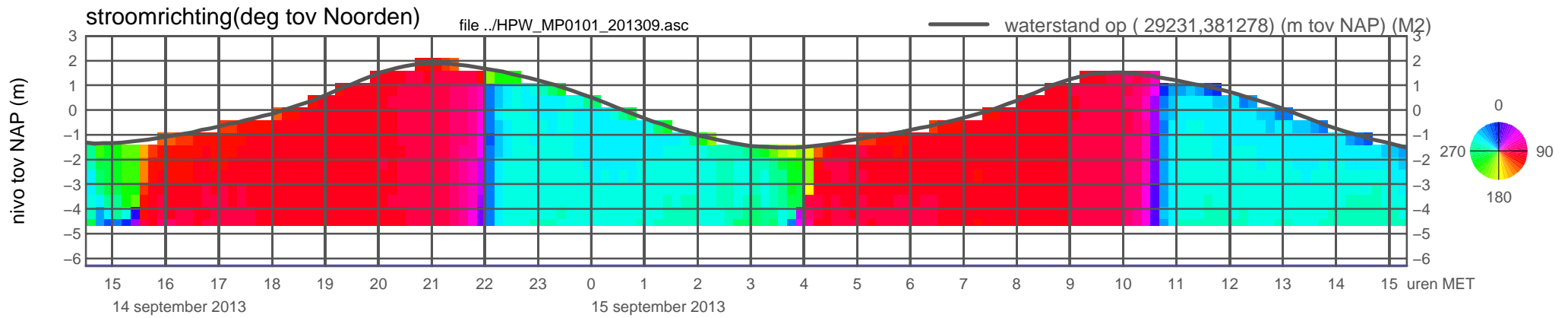
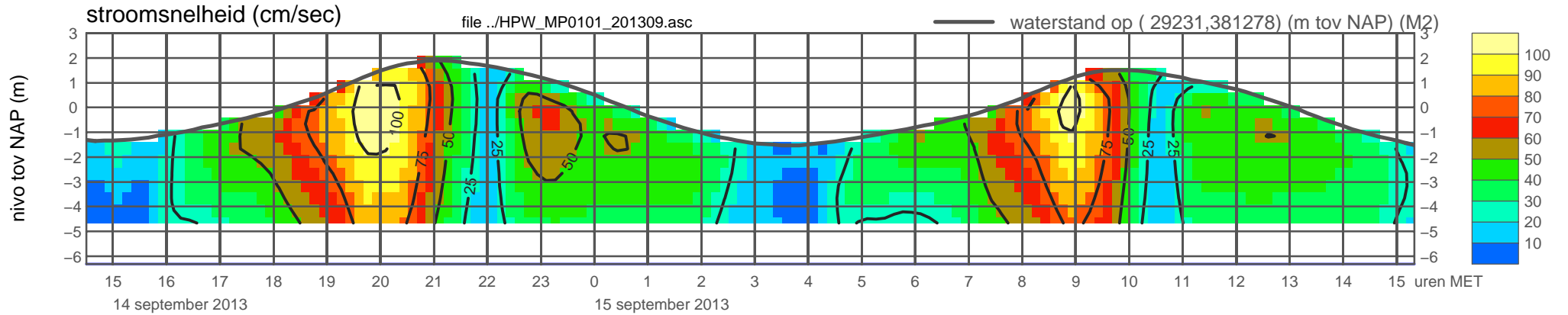
meetpunt HPW_MP0101_201309 (x=029231 , y=381278 ,bodem=NAP -6.31 m sensor=NAP -5.71 m)



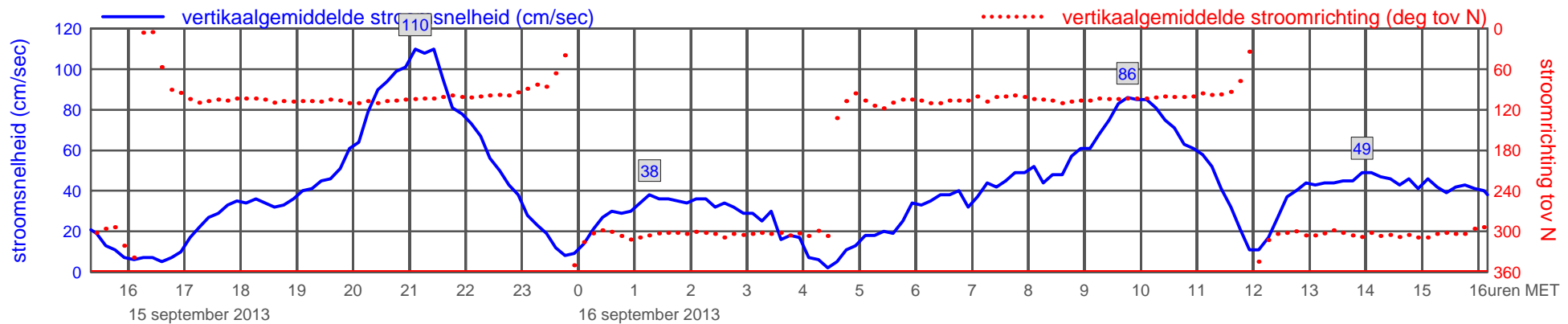
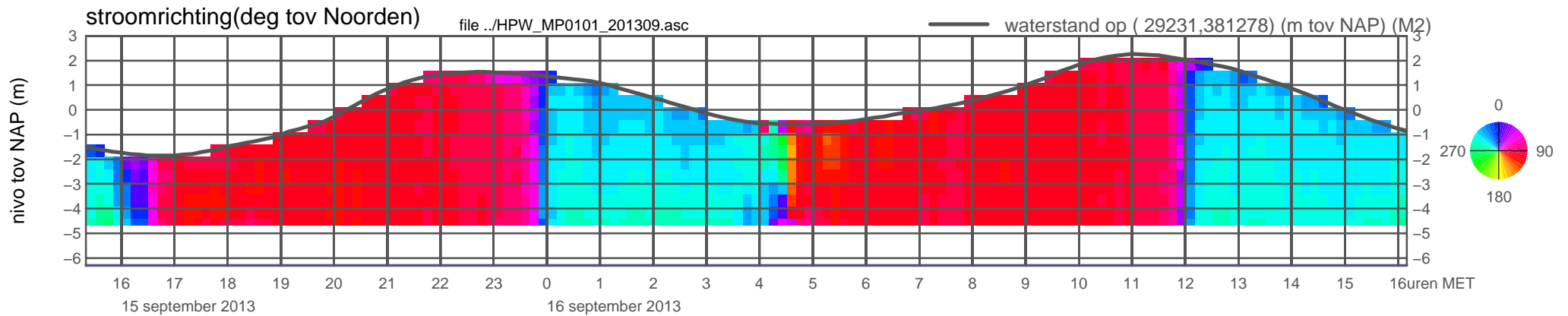
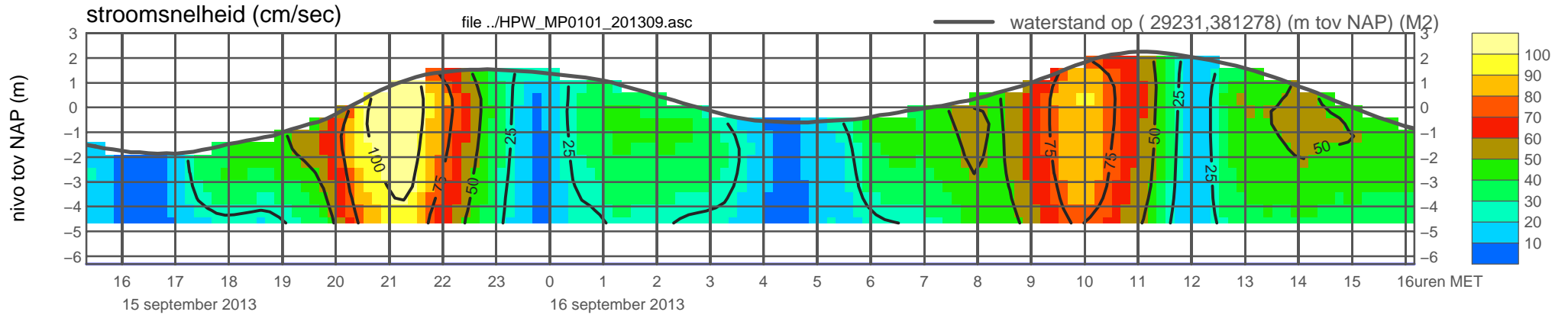
meetpunt HPW_MP0101_201309 (x=029231 , y=381278 ,bodem=NAP -6.31 m sensor=NAP -5.71 m)



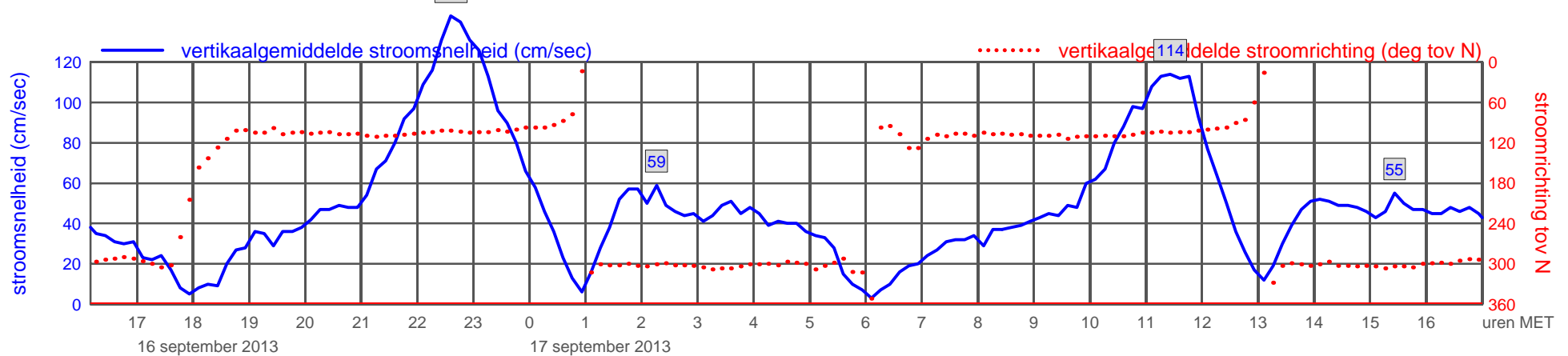
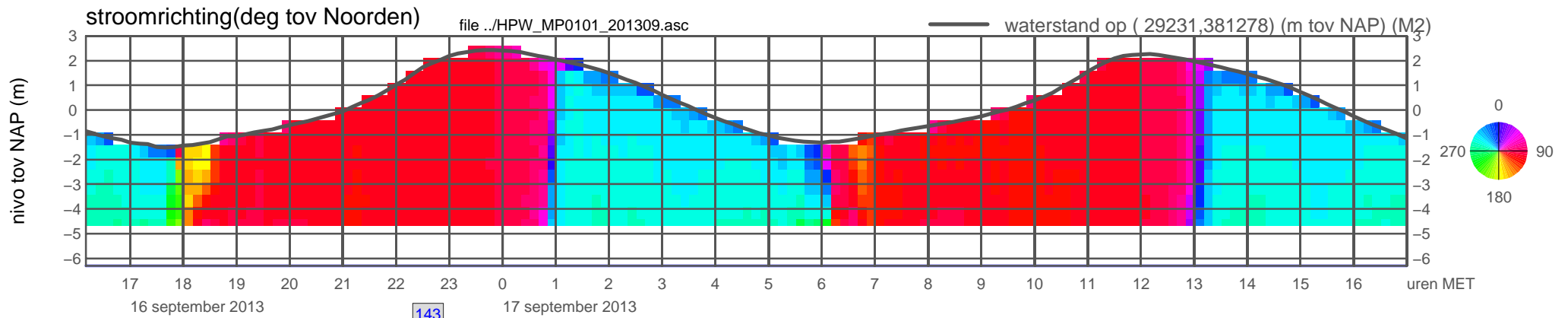
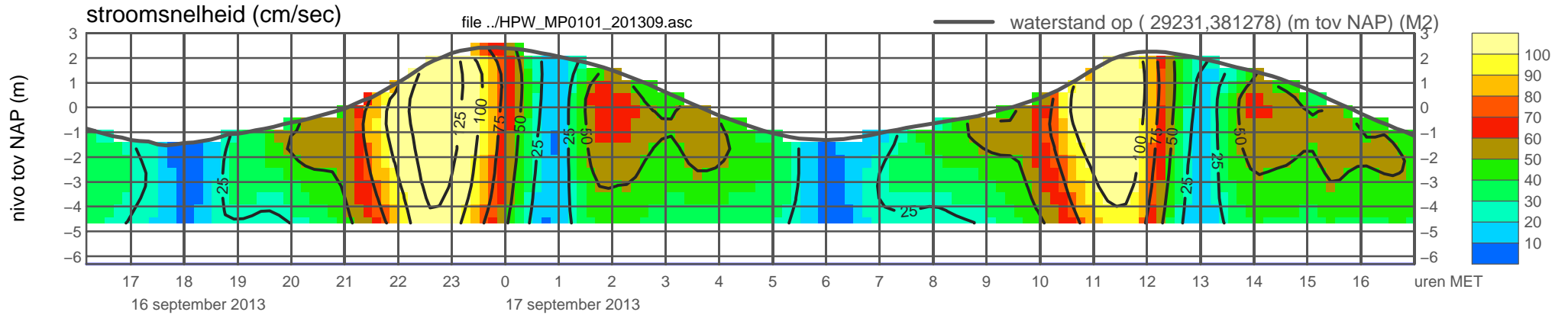
meetpunt HPW_MP0101_201309 (x=029231 , y=381278 ,bodem=NAP -6.31 m sensor=NAP -5.71 m)



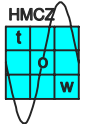
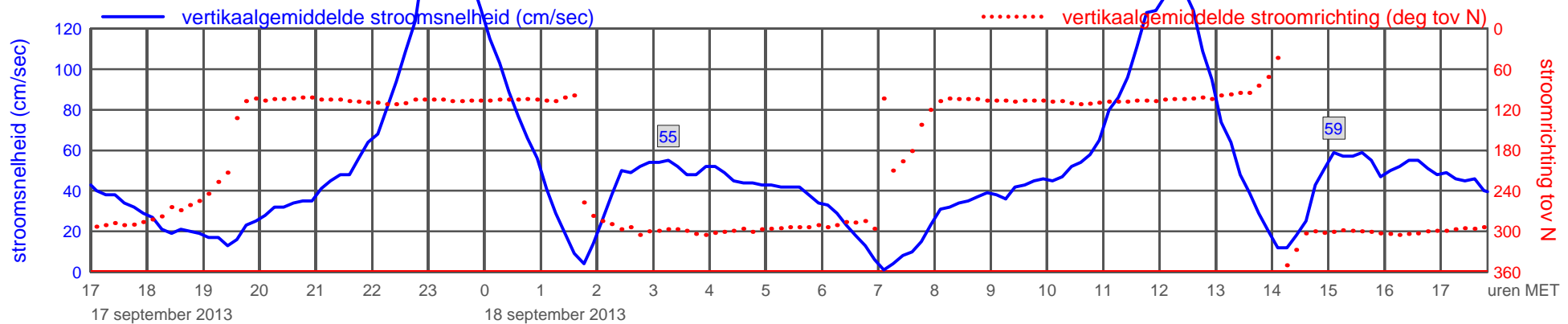
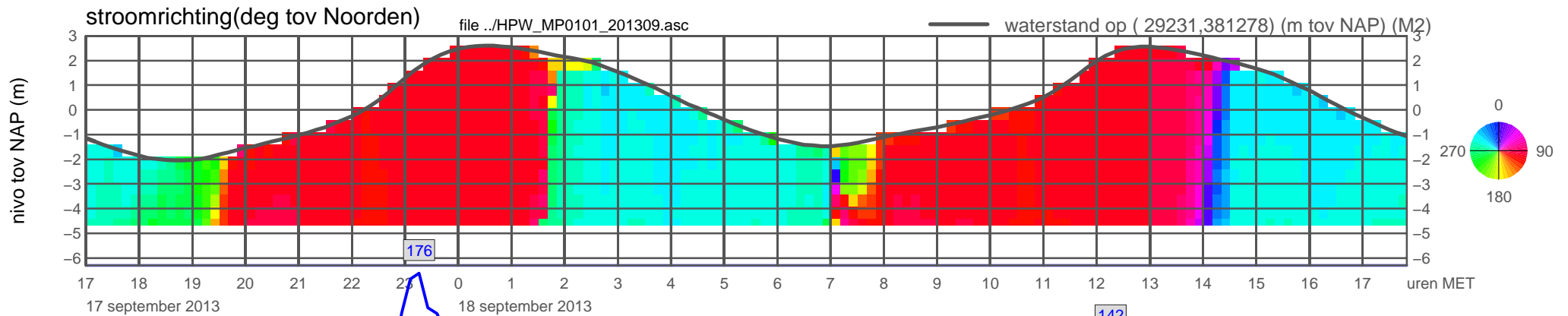
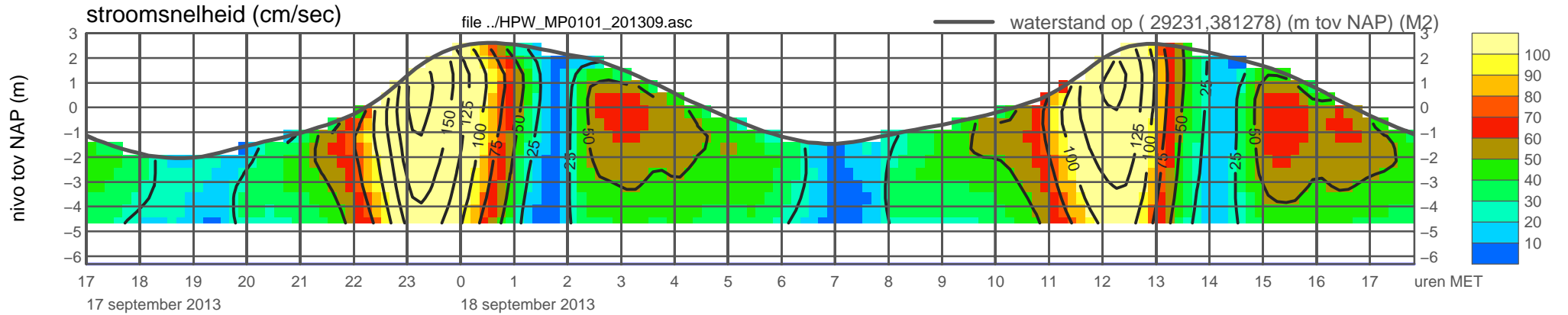
meetpunt HPW_MP0101_201309 (x=029231 , y=381278 ,bodem=NAP -6.31 m sensor=NAP -5.71 m)



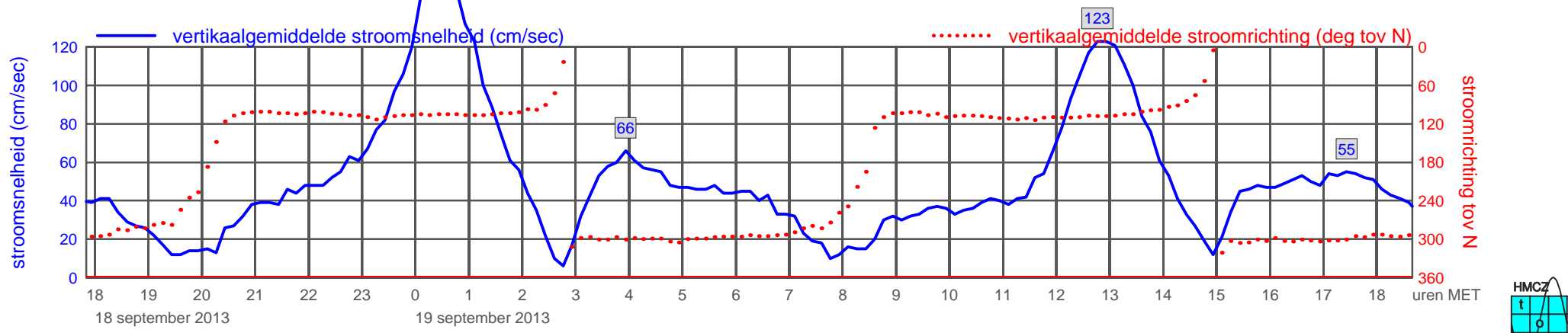
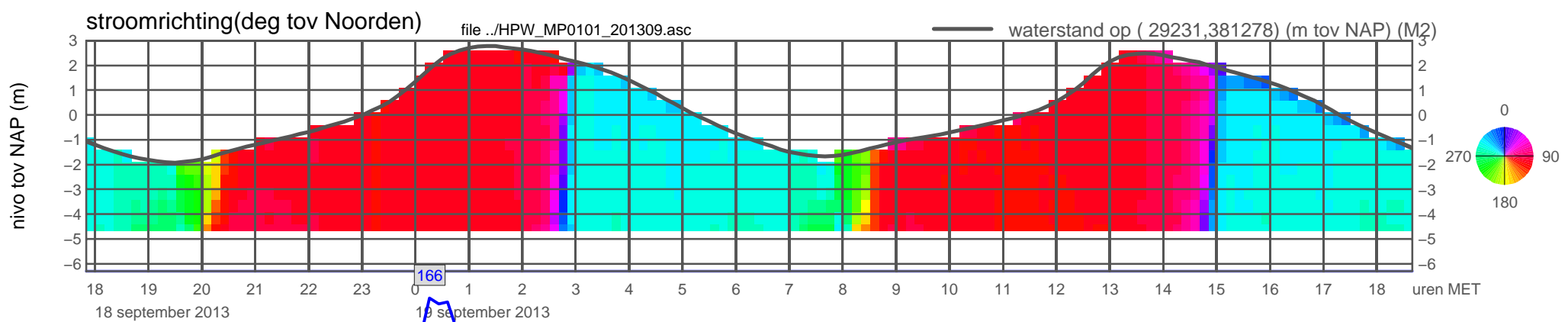
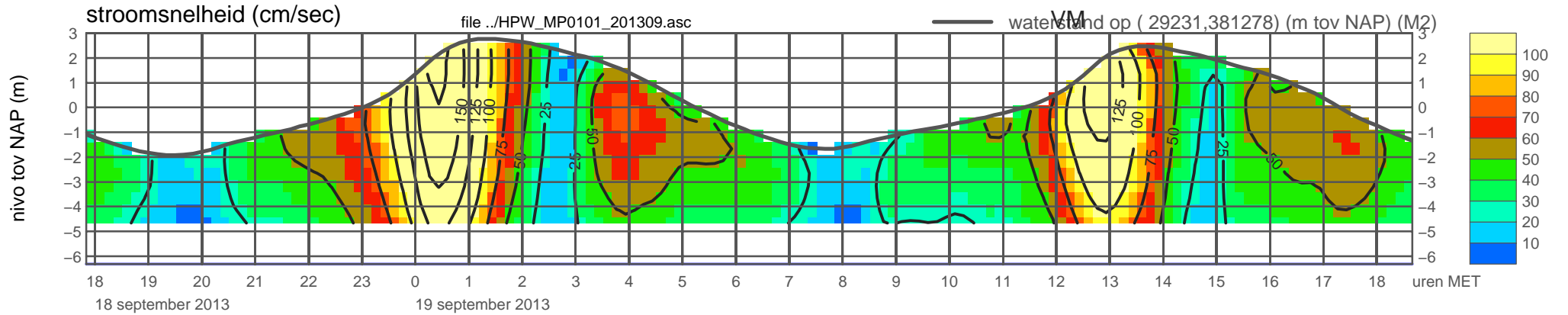
meetpunt HPW_MP0101_201309 (x=029231 , y=381278 , bodem=NAP -6.31 m sensor=NAP -5.71 m)



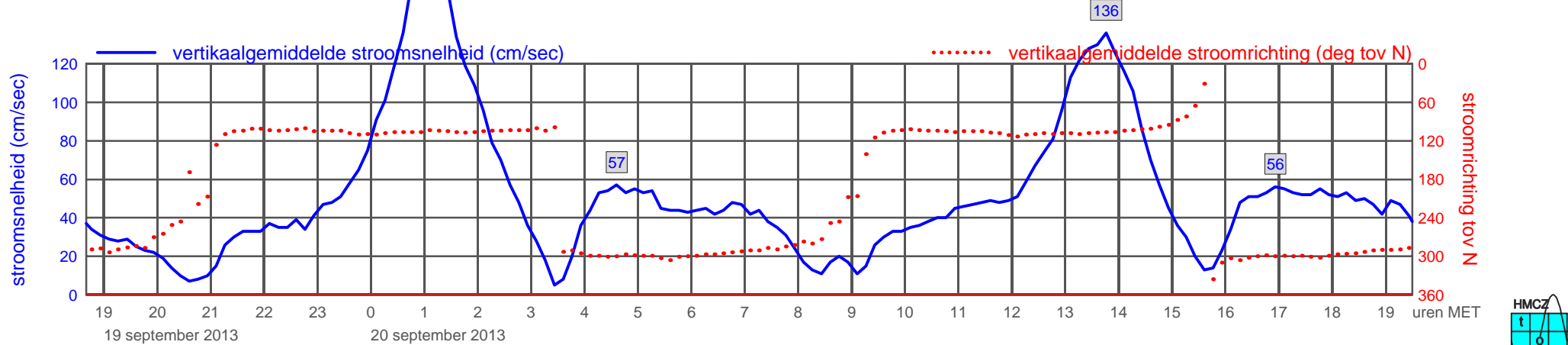
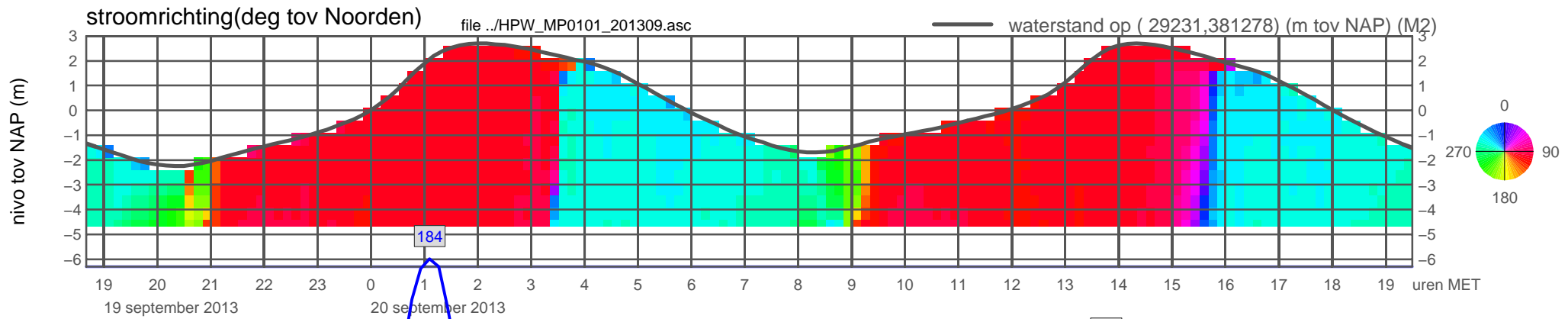
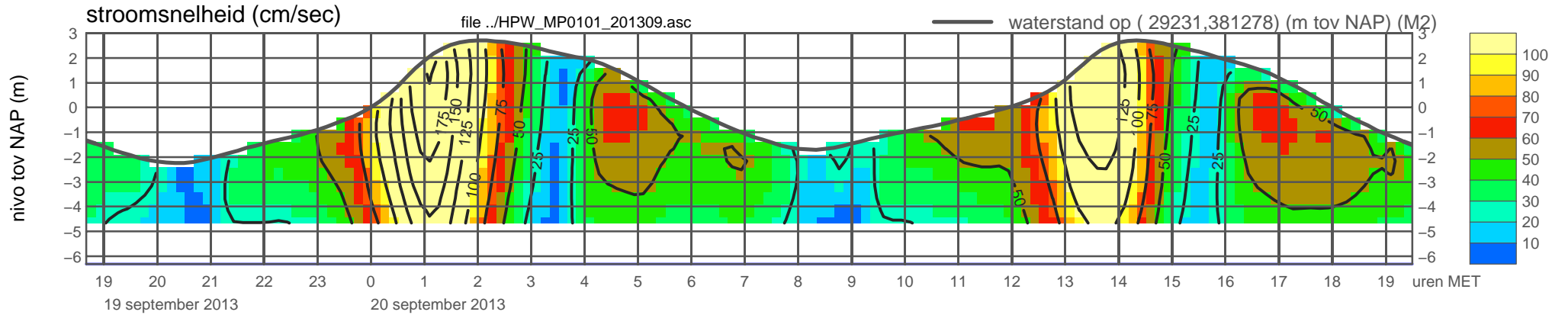
meetpunt HPW_MP0101_201309 (x=029231 , y=381278 ,bodem=NAP -6.31 m sensor=NAP -5.71 m)



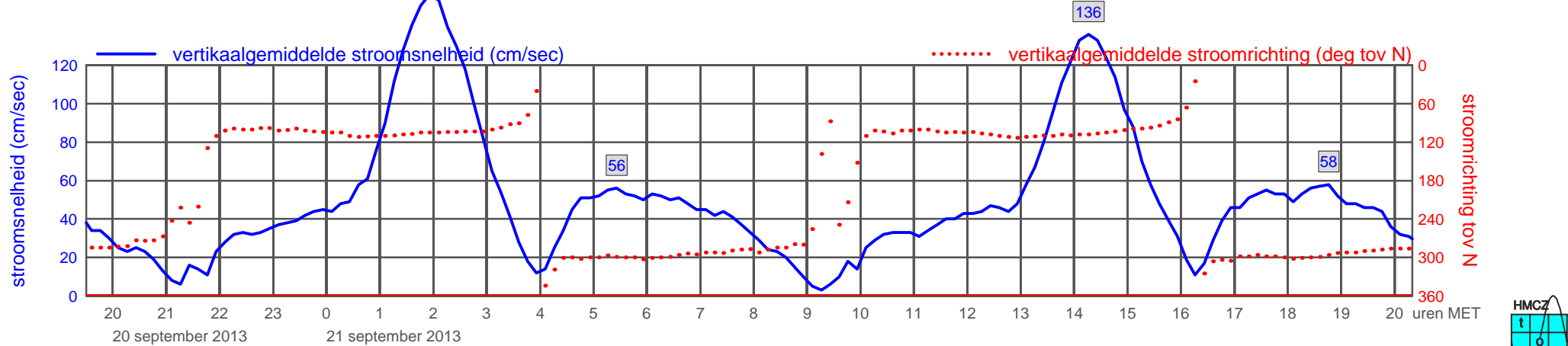
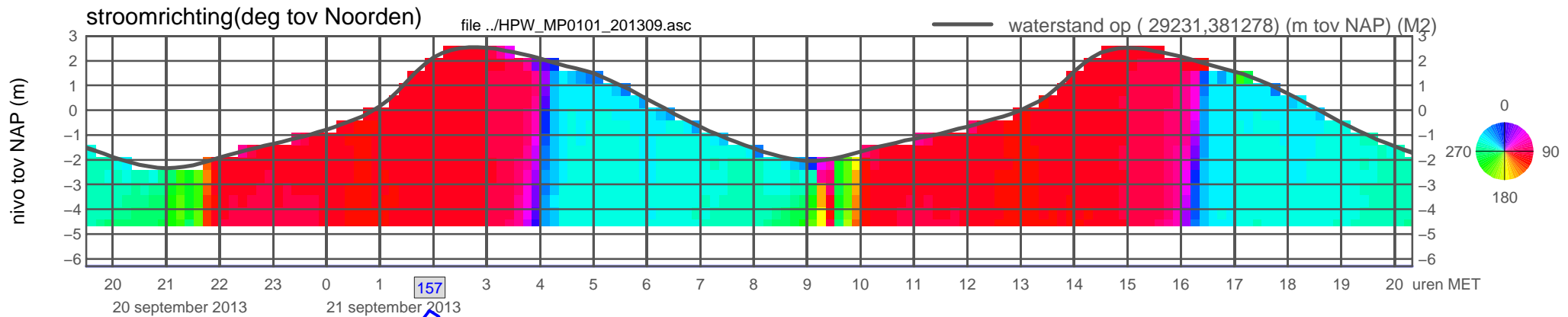
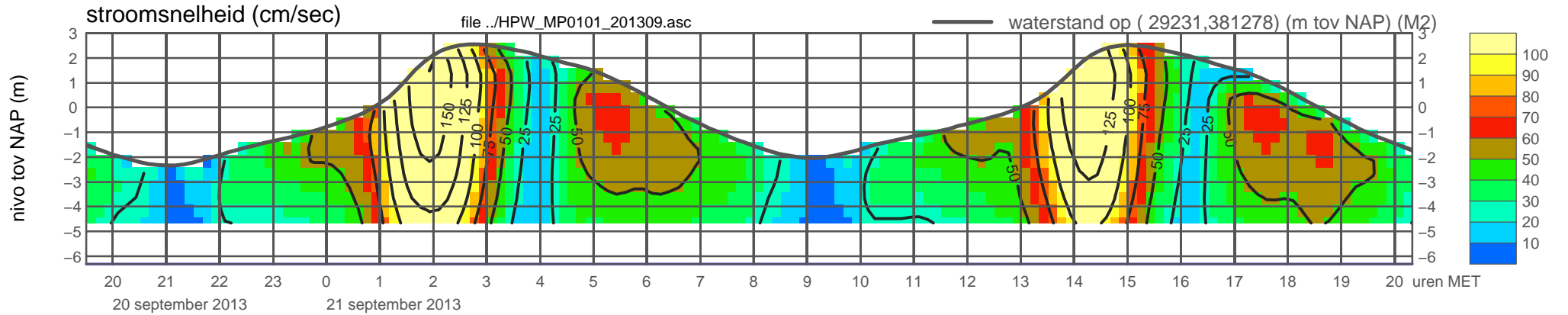
meetpunt HPW_MP0101_201309 (x=029231 , y=381278 ,bodem=NAP -6.31 m sensor=NAP -5.71 m)



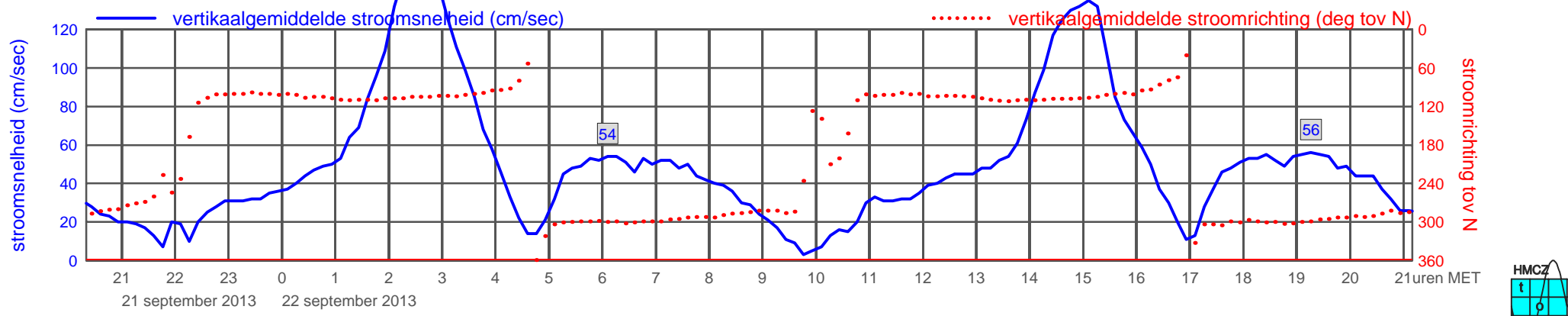
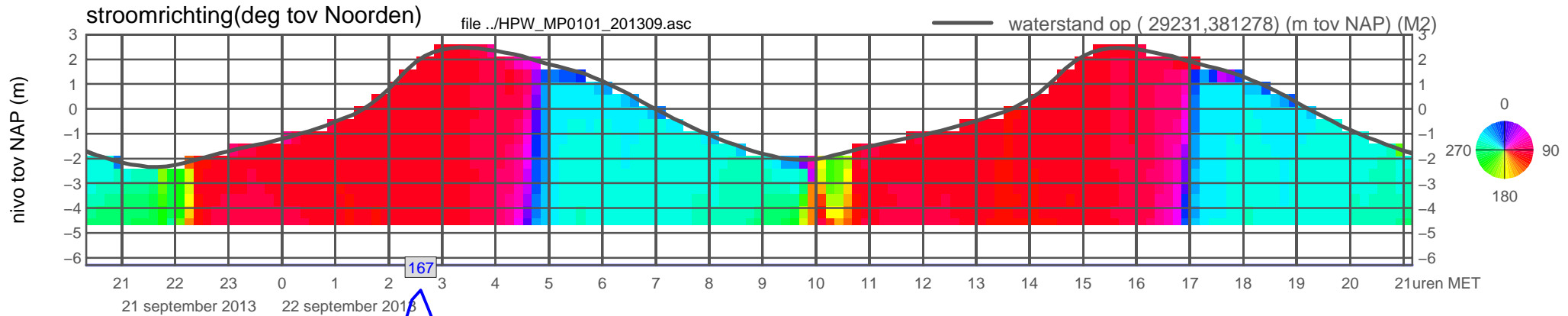
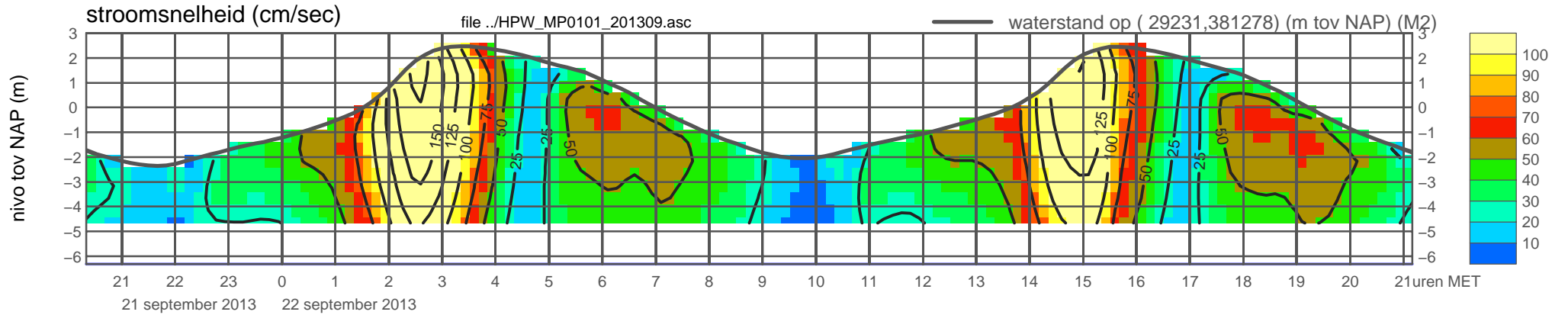
meetpunt HPW_MP0101_201309 (x=029231 , y=381278 , bodem=NAP -6.31 m sensor=NAP -5.71 m)



meetpunt HPW_MP0101_201309 (x=029231 , y=381278 , bodem=NAP -6.31 m sensor=NAP -5.71 m)



meetpunt HPW_MP0101_201309 (x=029231 , y=381278 , bodem=NAP -6.31 m sensor=NAP -5.71 m)



meetpunt HPW_MP0101_201309 (x=029231 , y=381278 ,bodem=NAP -6.31 m sensor=NAP -5.71 m)

