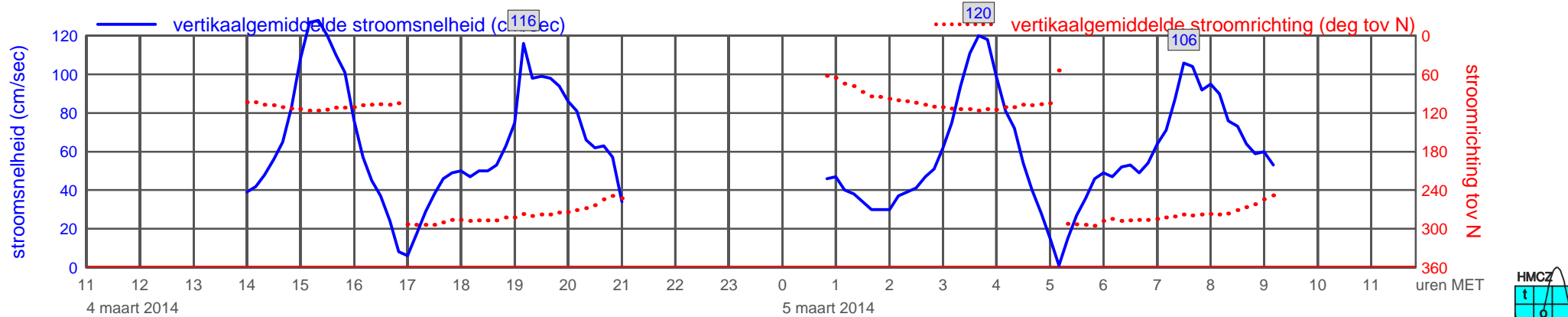
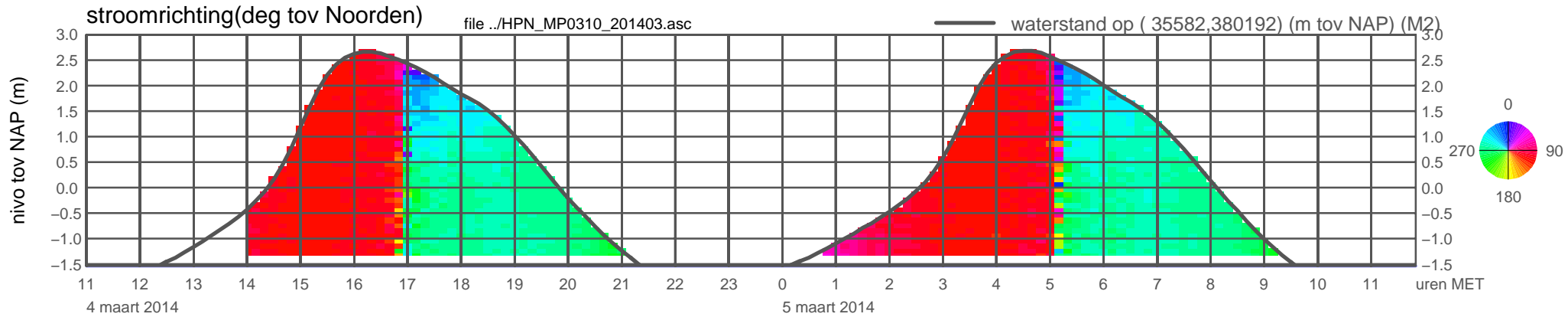
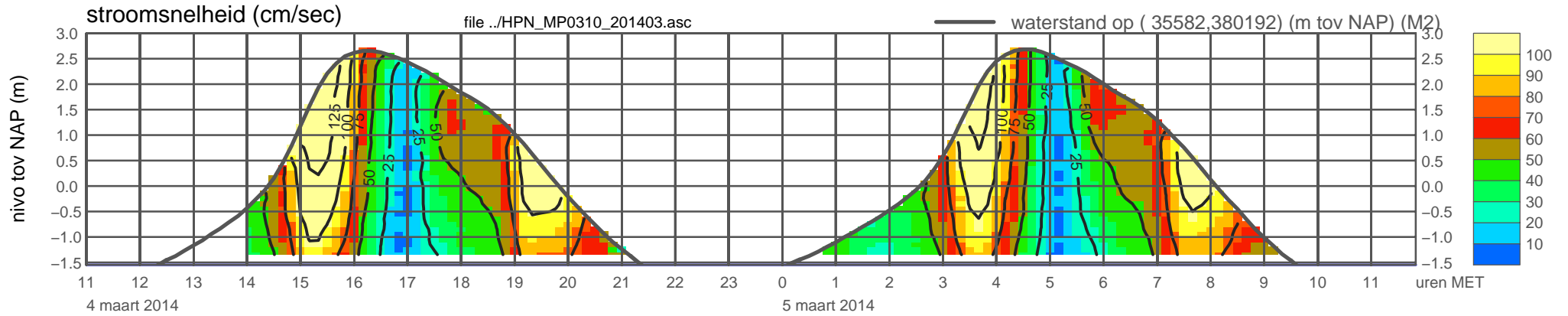
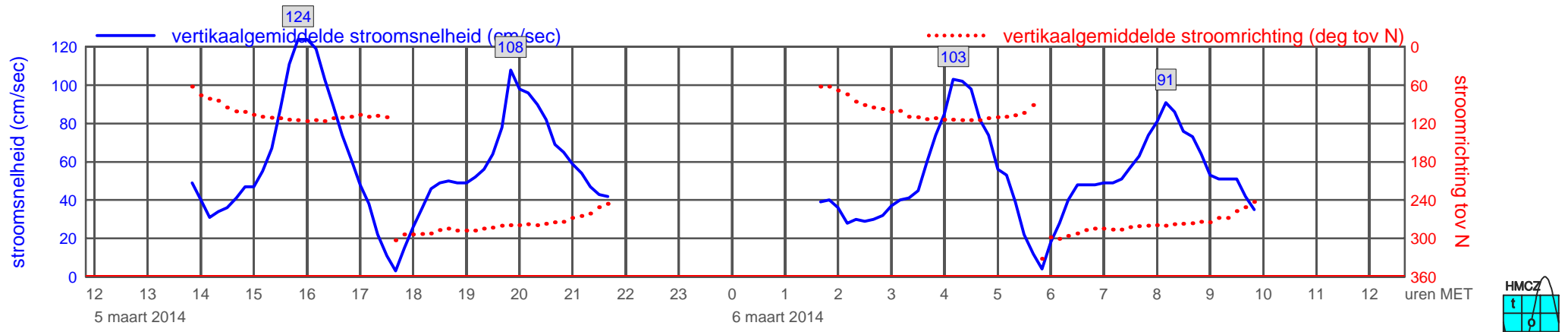
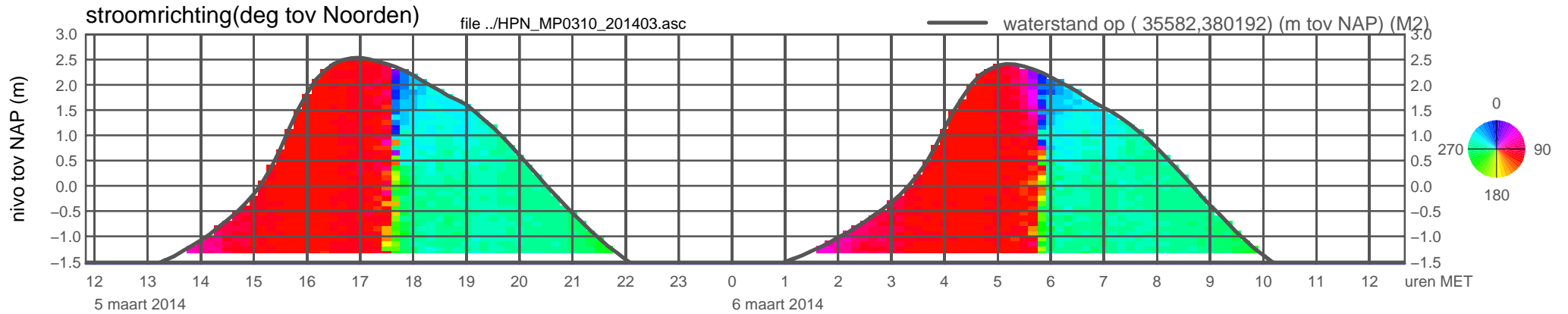
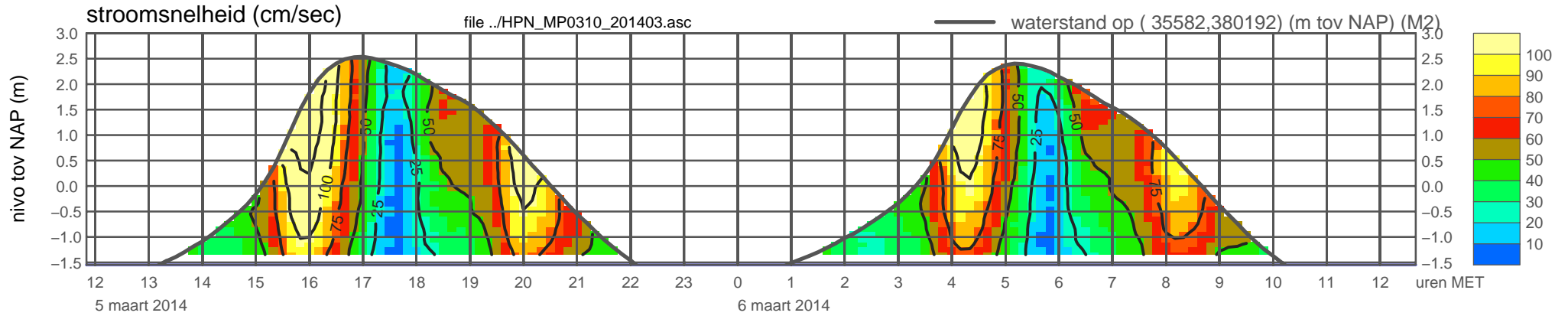


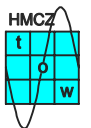
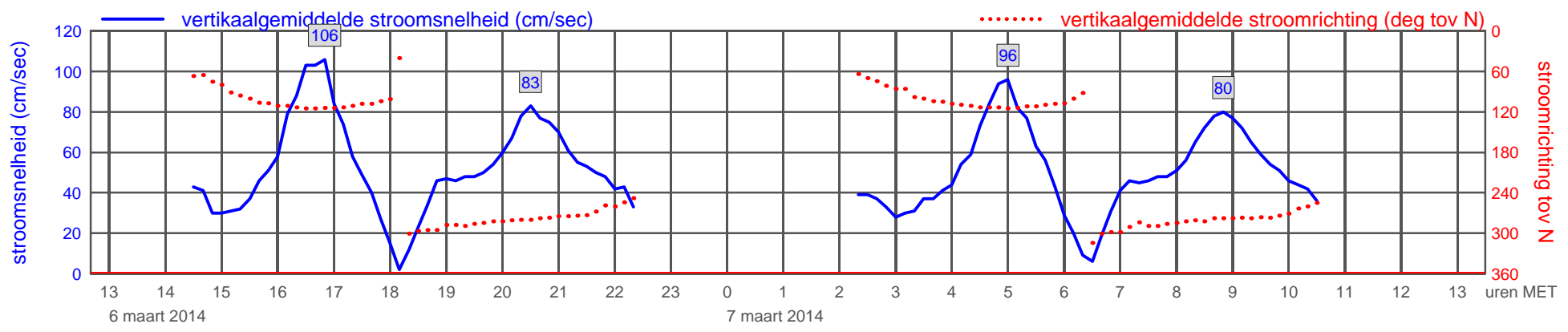
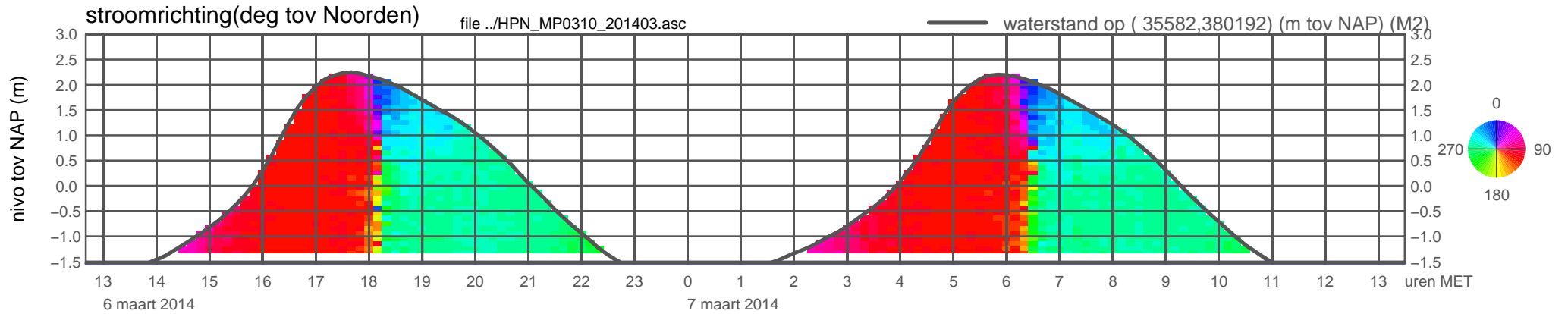
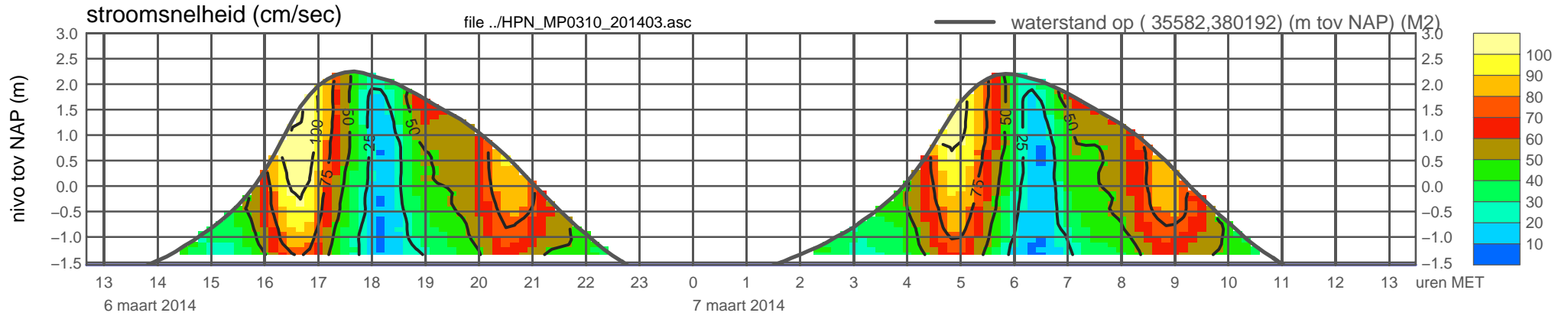
# meetpunt HPN\_MP0310\_201403 ( x=035582 , y=380192 , bodem=NAP -1.54 m sensor=NAP -1.44 m)



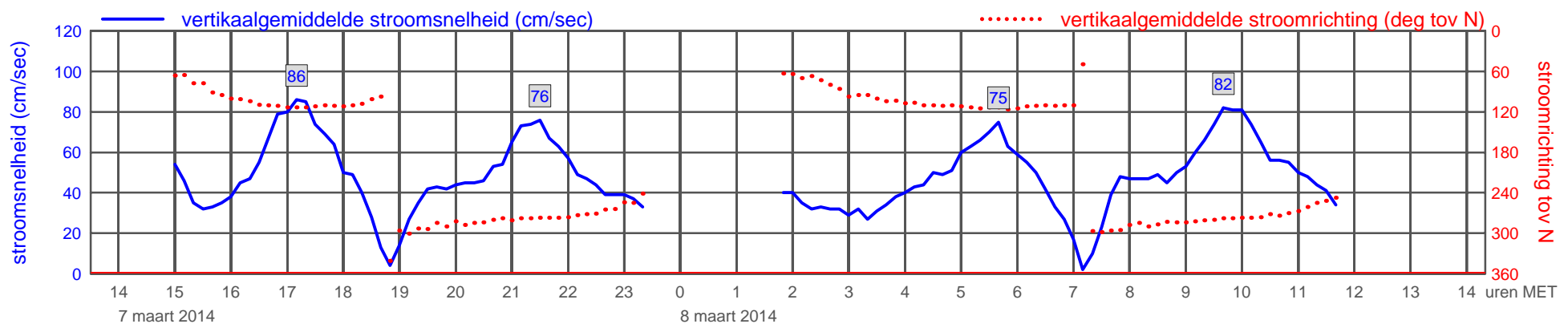
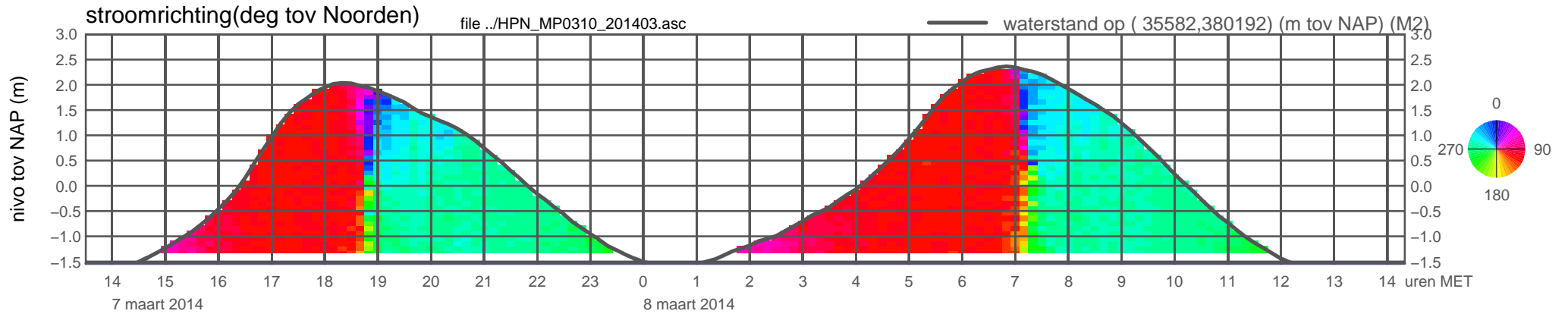
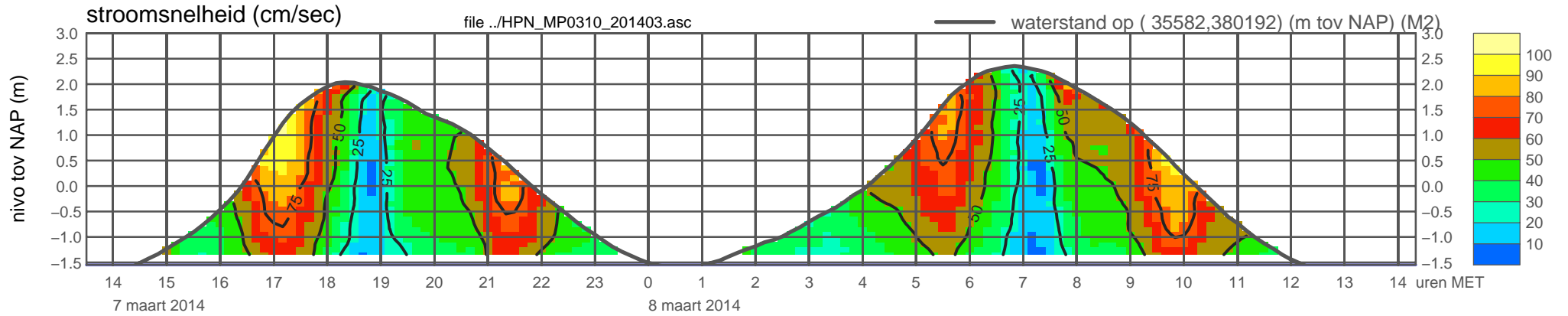
# meetpunt HPN\_MP0310\_201403 ( x=035582 , y=380192 ,bodem=NAP -1.54 m sensor=NAP -1.44 m)



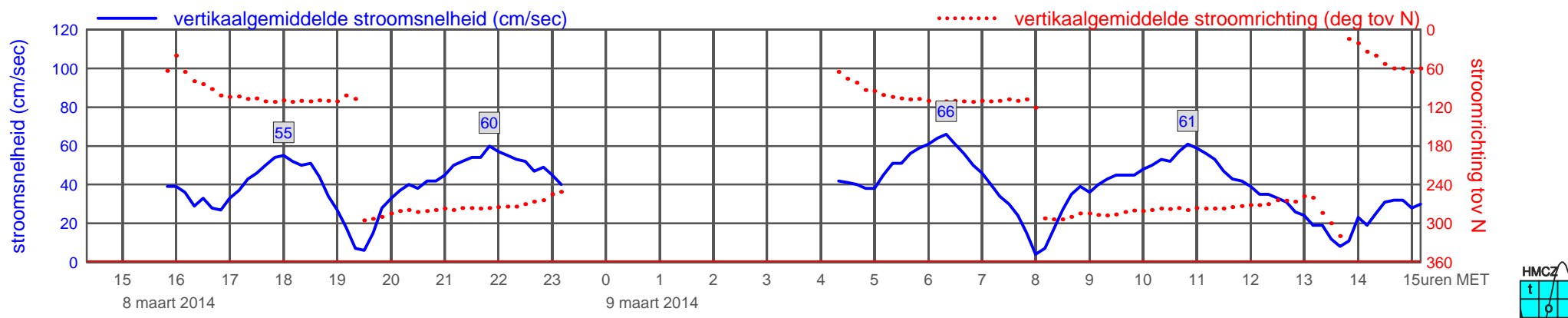
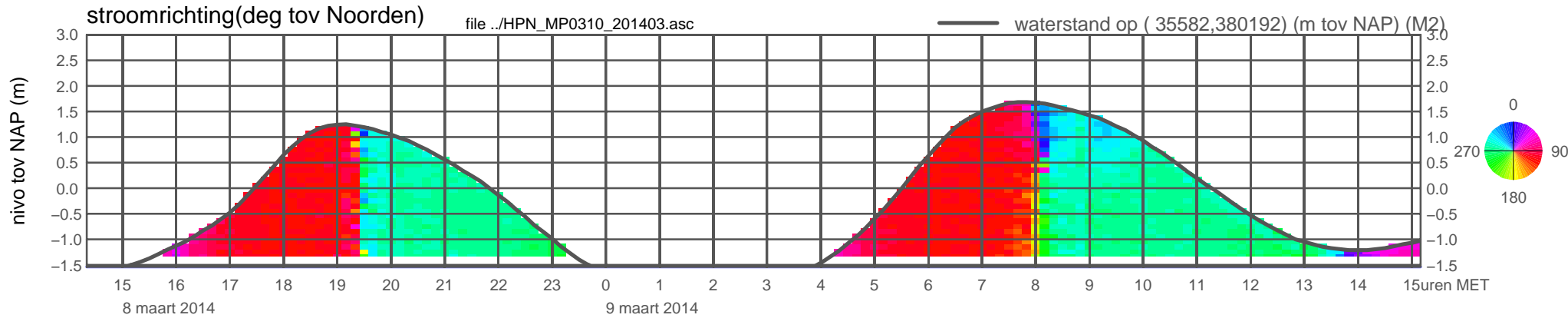
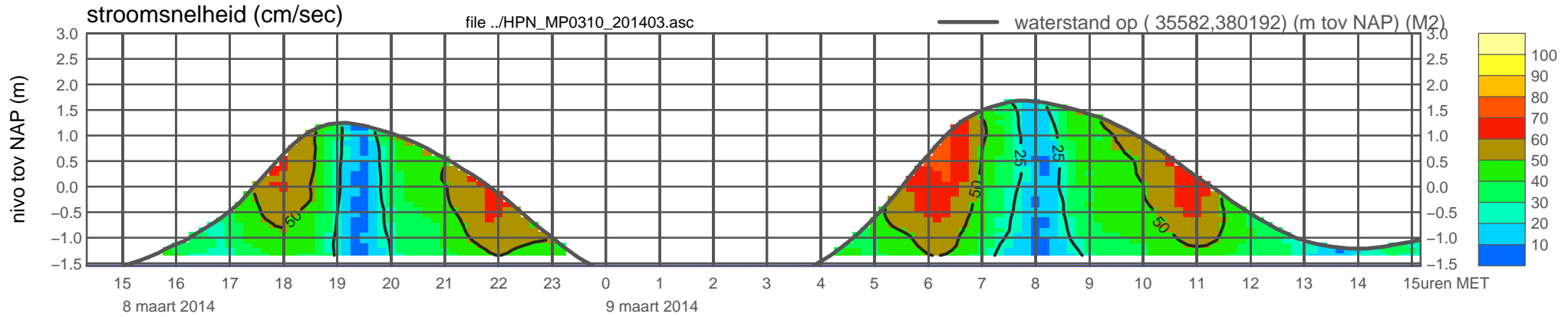
# meetpunt HPN\_MP0310\_201403 ( x=035582 , y=380192 , bodem=NAP -1.54 m sensor=NAP -1.44 m)



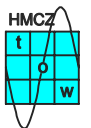
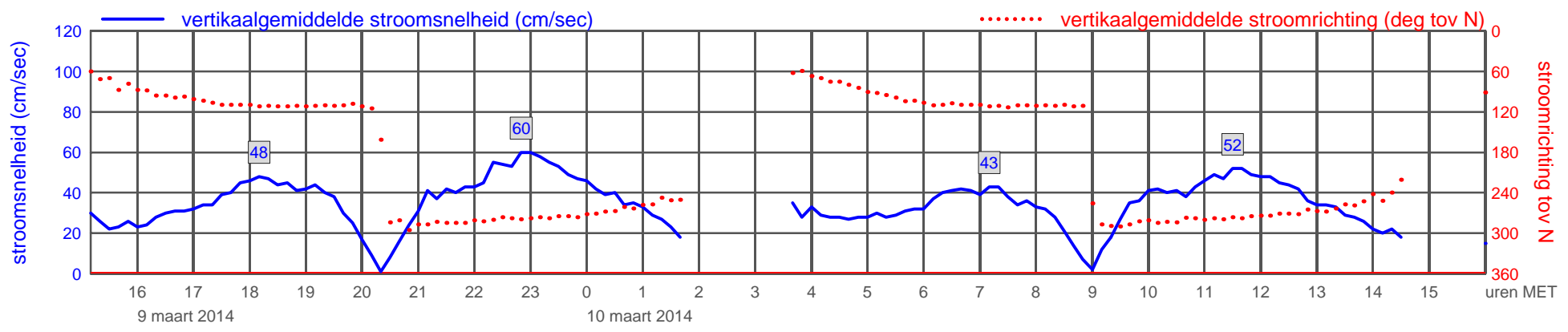
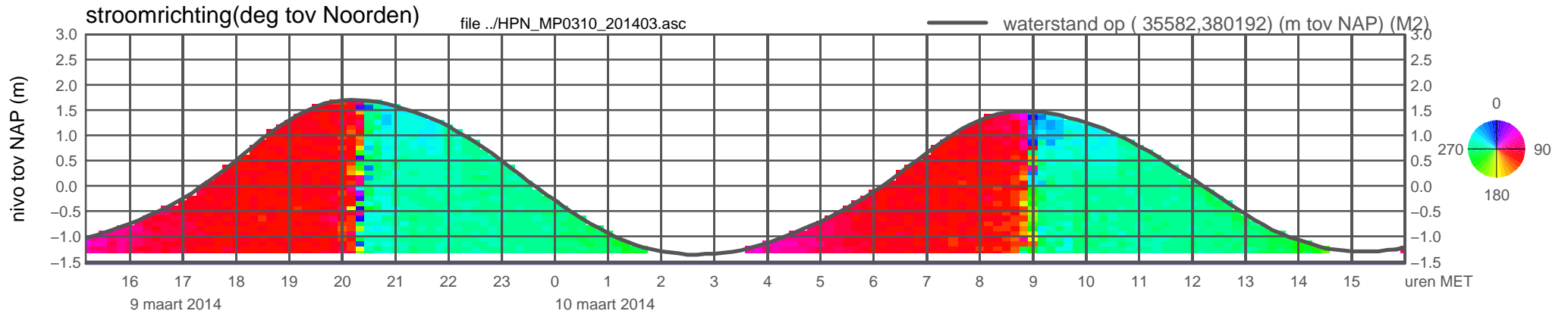
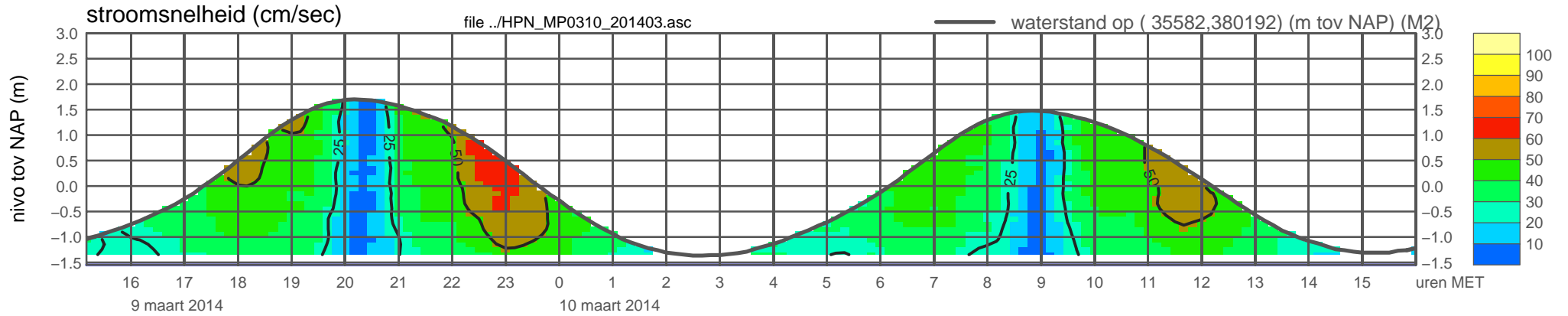
# meetpunt HPN\_MP0310\_201403 ( x=035582 , y=380192 , bodem=NAP -1.54 m sensor=NAP -1.44 m)



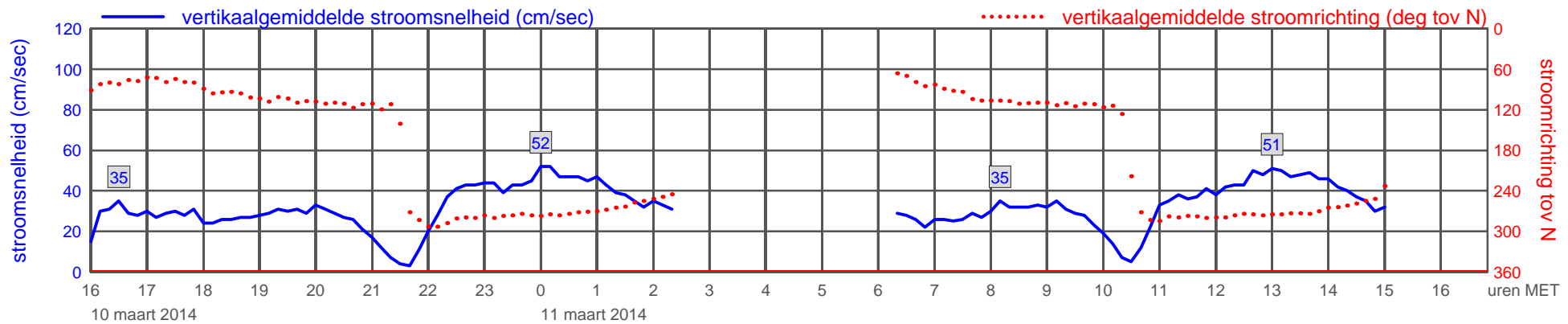
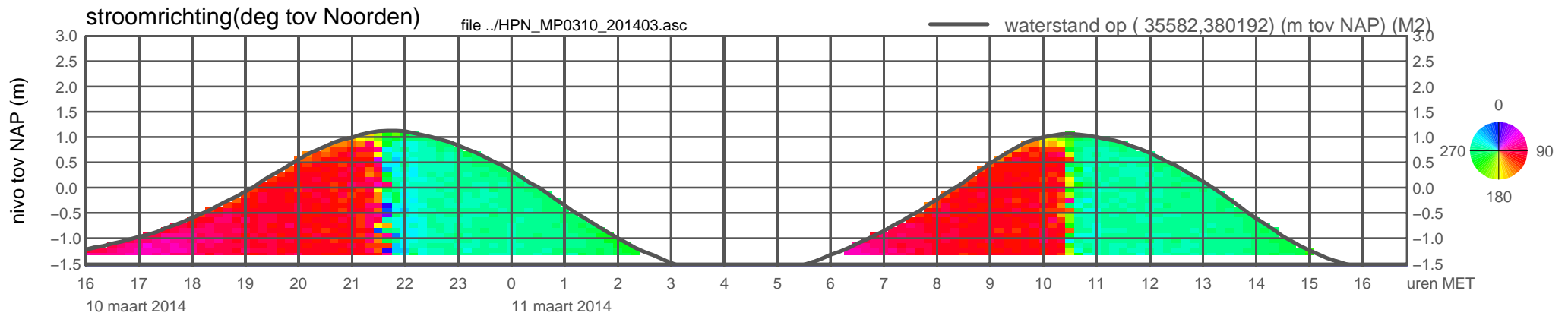
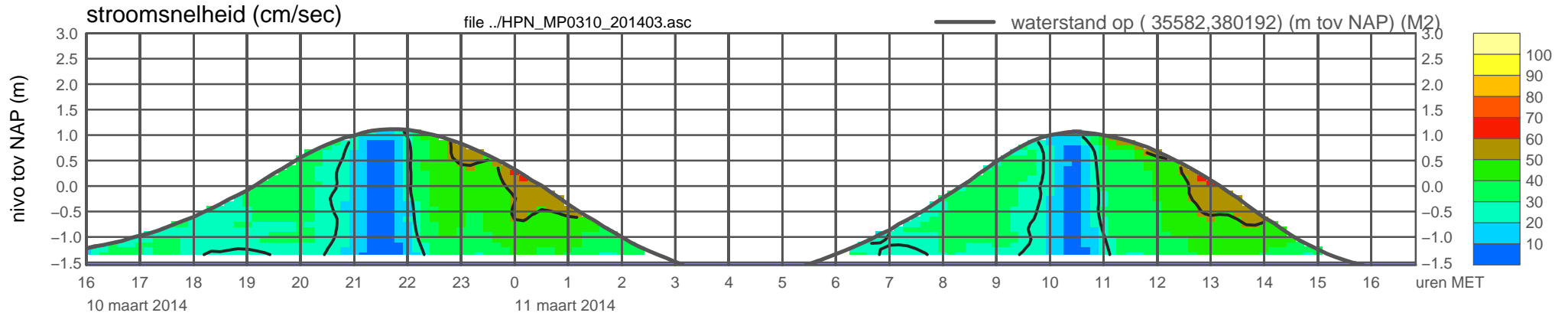
# meetpunt HPN\_MP0310\_201403 ( x=035582 , y=380192 , bodem=NAP -1.54 m sensor=NAP -1.44 m)



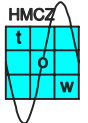
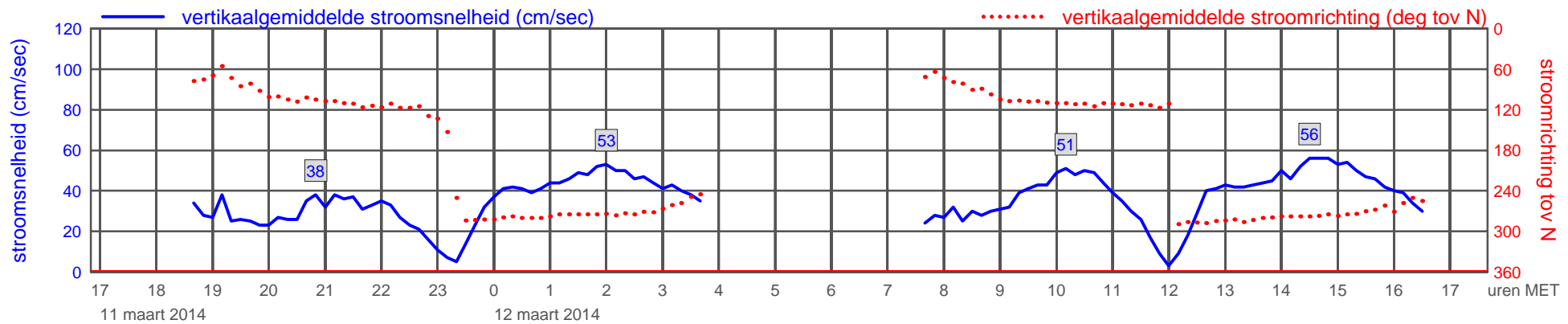
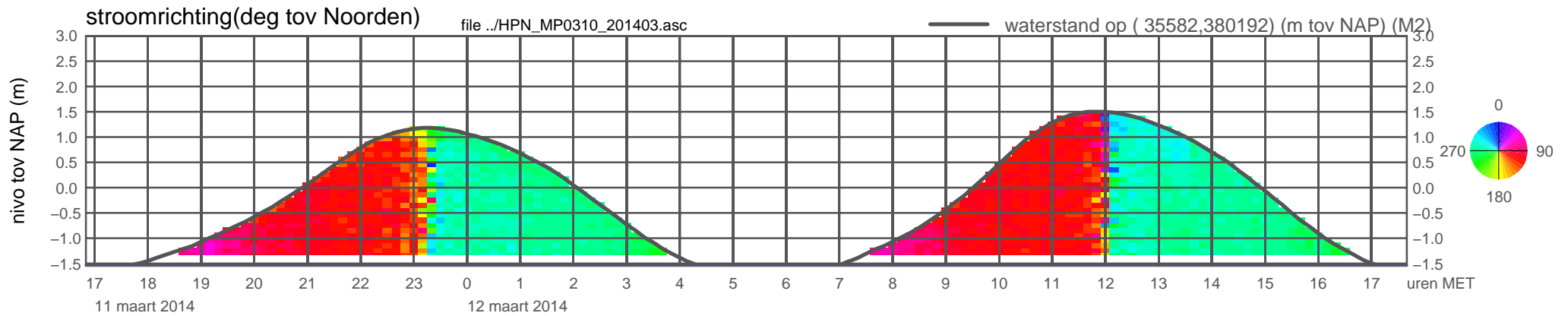
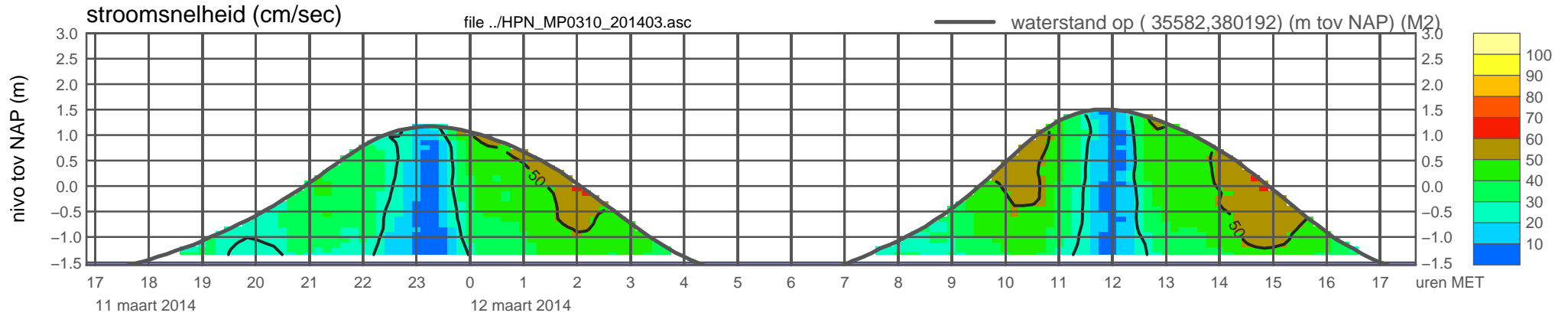
# meetpunt HPN\_MP0310\_201403 ( x=035582 , y=380192 , bodem=NAP -1.54 m sensor=NAP -1.44 m)



# meetpunt HPN\_MP0310\_201403 ( x=035582 , y=380192 , bodem=NAP -1.54 m sensor=NAP -1.44 m)

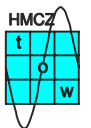
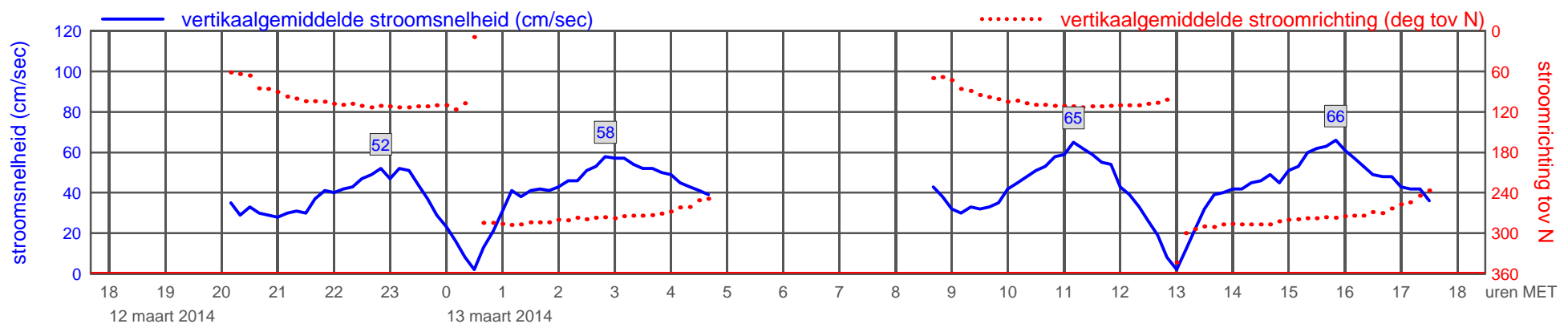
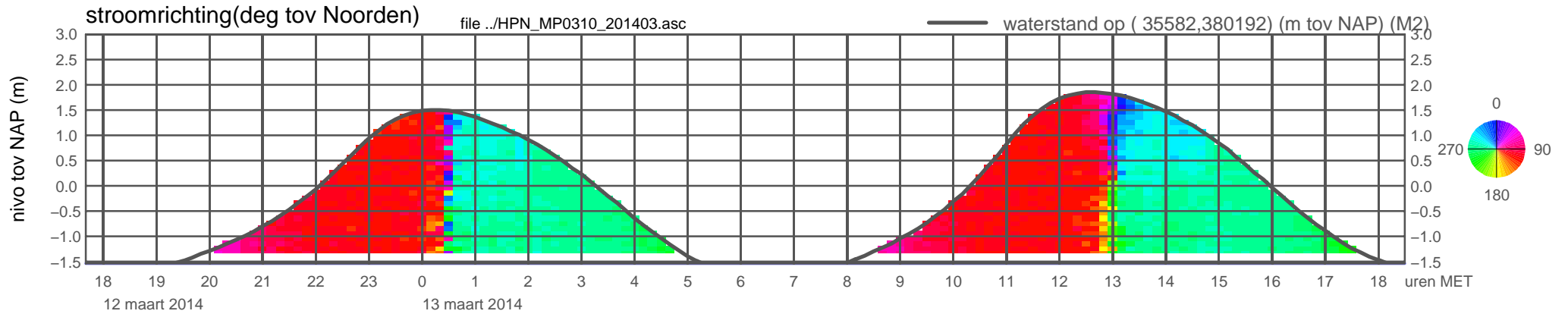
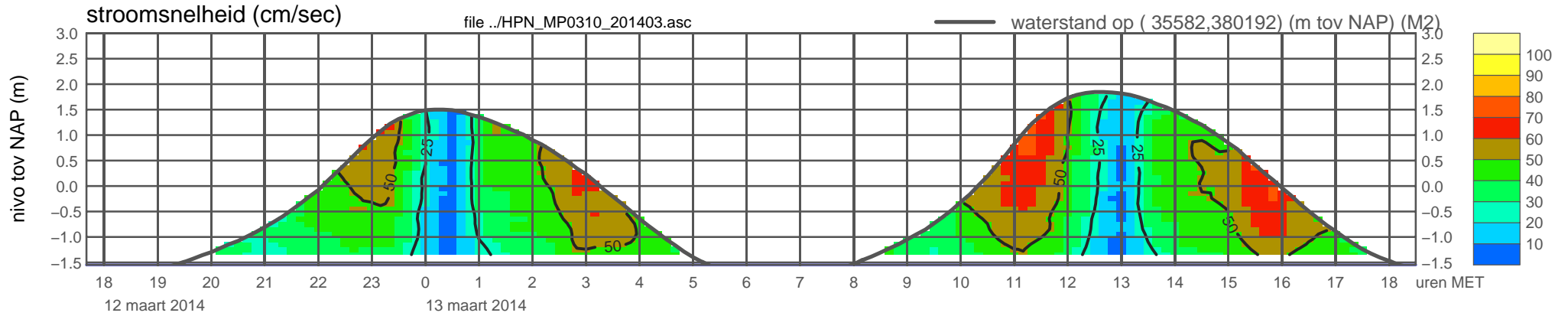


# meetpunt HPN\_MP0310\_201403 ( x=035582 , y=380192 , bodem=NAP -1.54 m sensor=NAP -1.44 m)

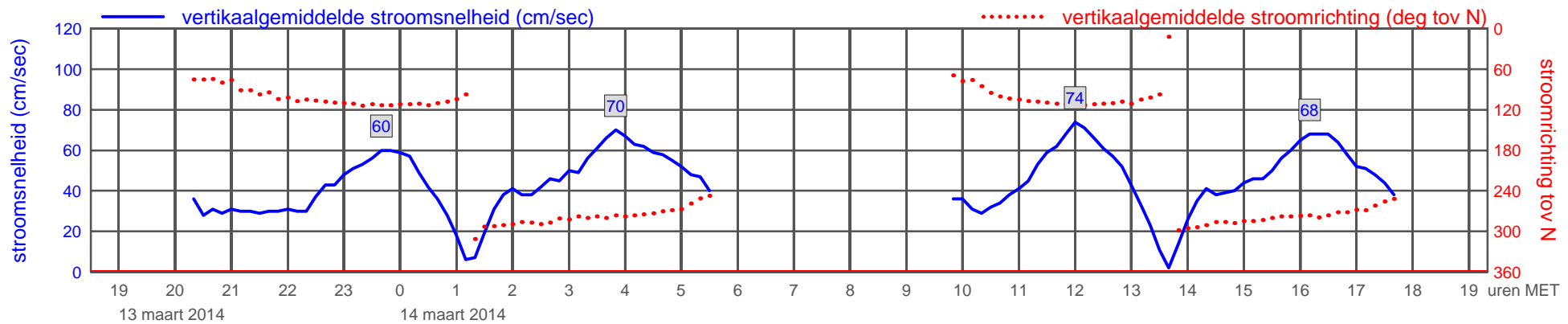
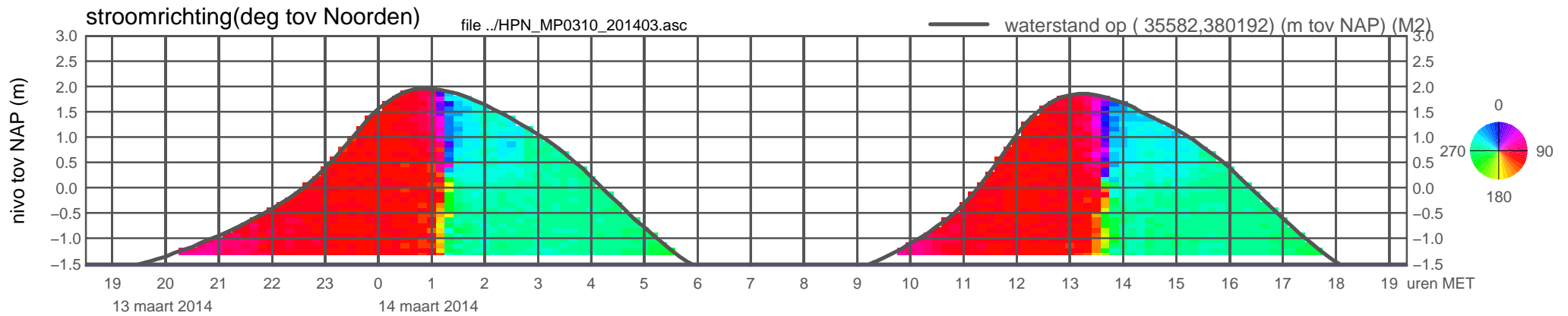
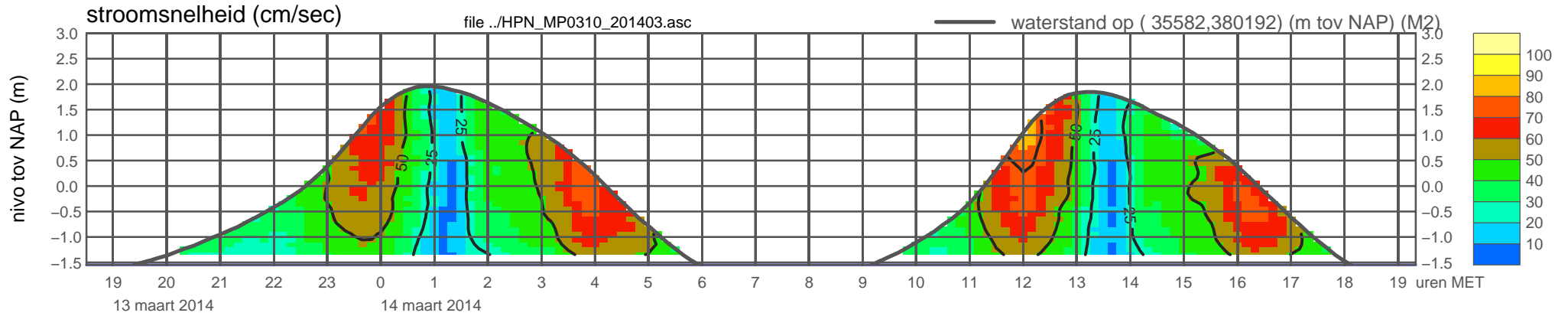




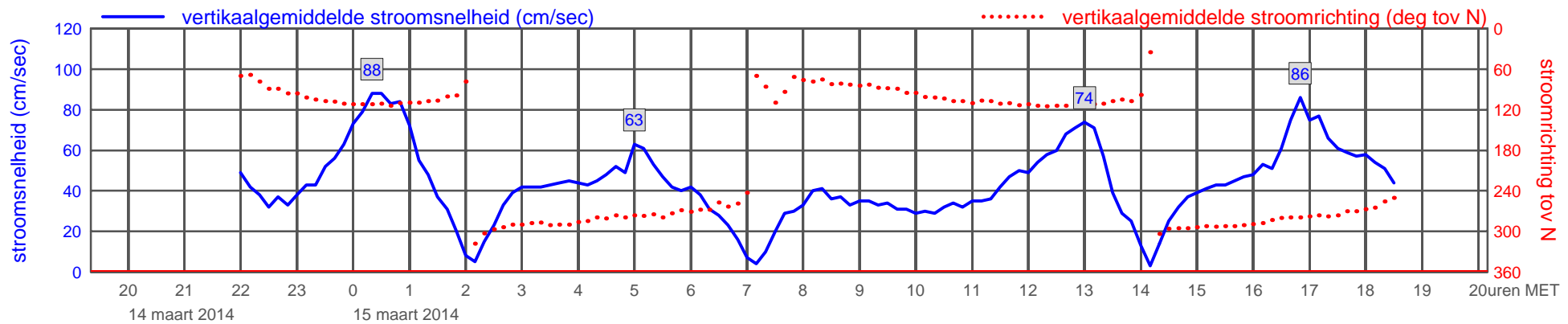
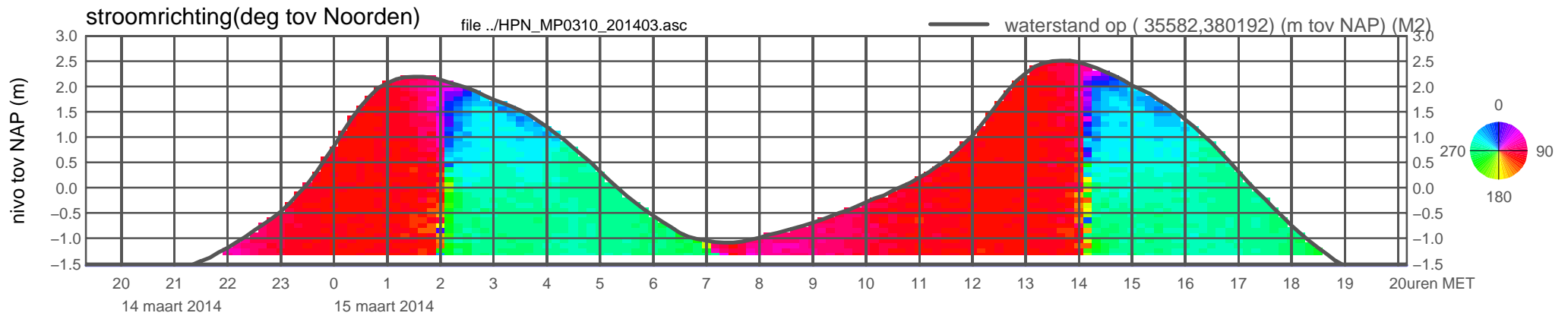
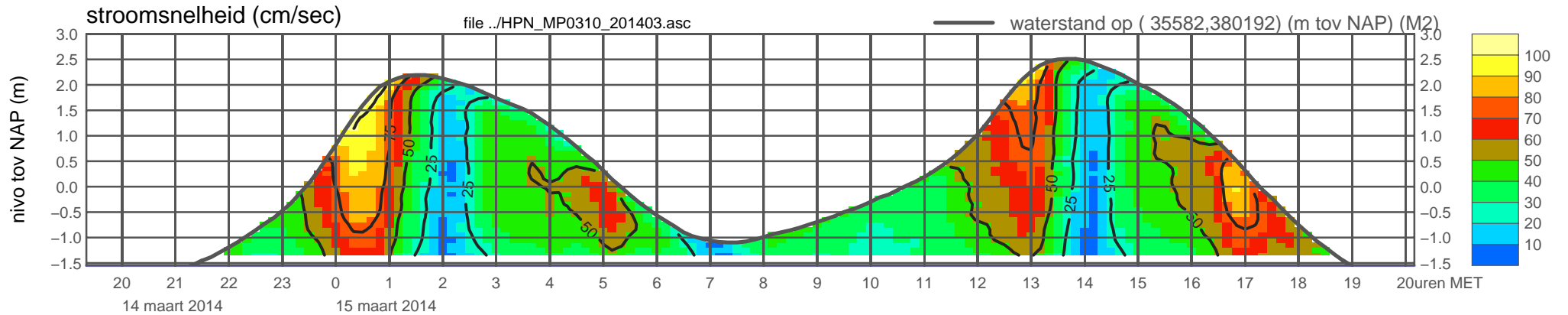
# meetpunt HPN\_MP0310\_201403 ( x=035582 , y=380192 ,bodem=NAP -1.54 m sensor=NAP -1.44 m)



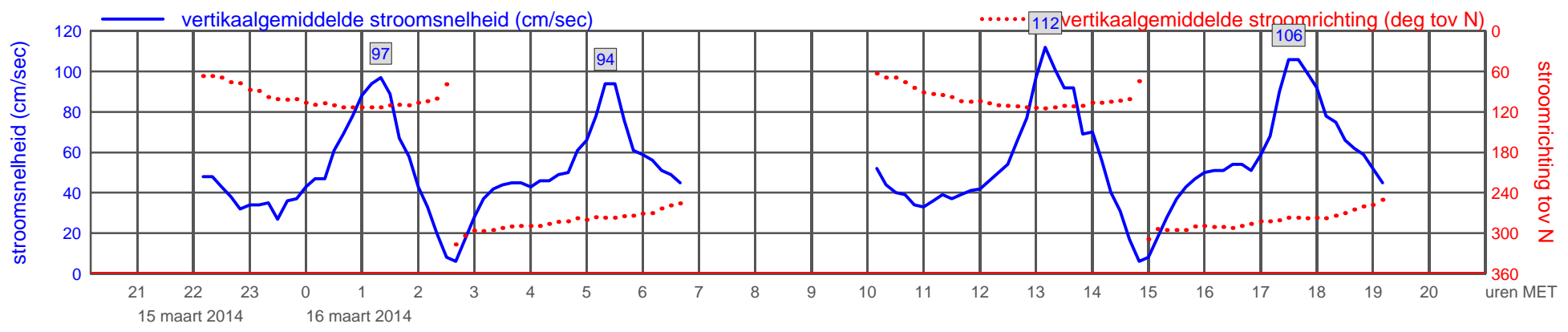
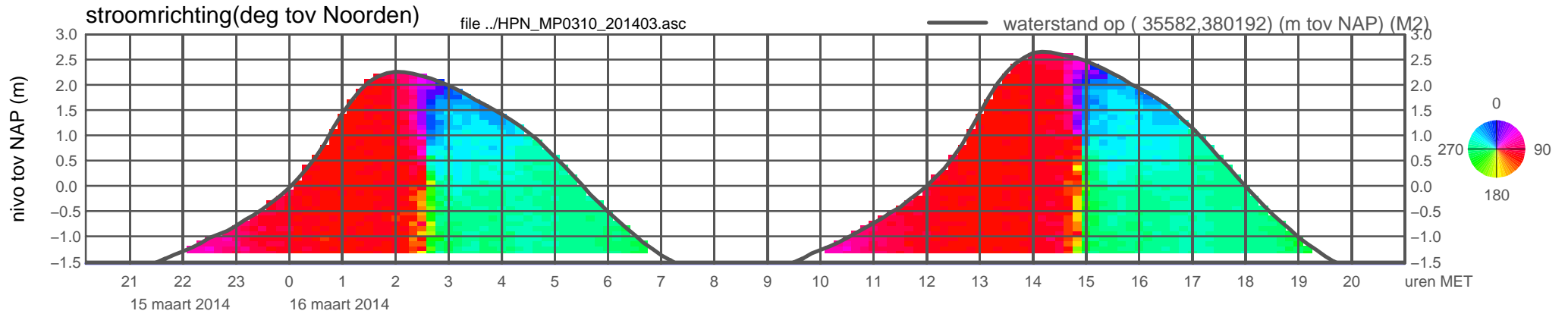
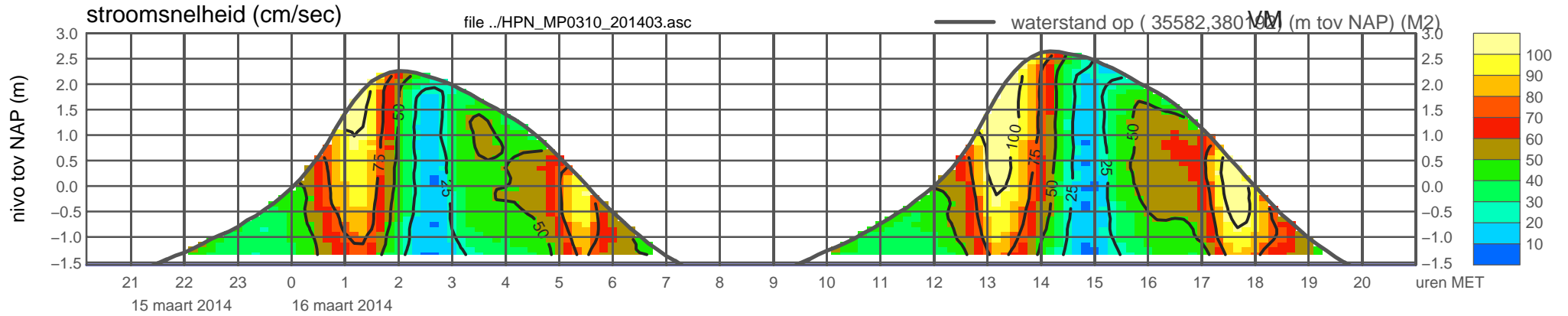
# meetpunt HPN\_MP0310\_201403 ( x=035582 , y=380192 , bodem=NAP -1.54 m sensor=NAP -1.44 m)



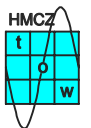
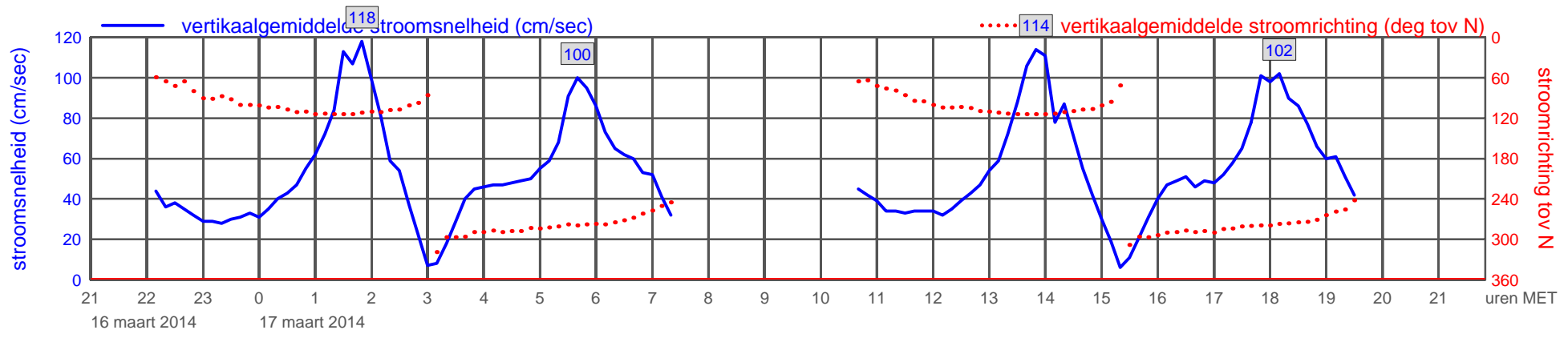
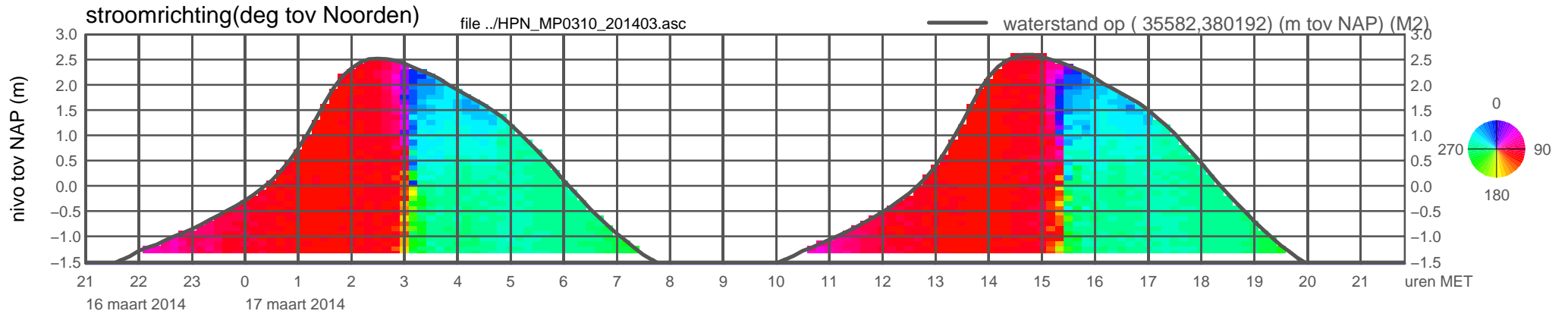
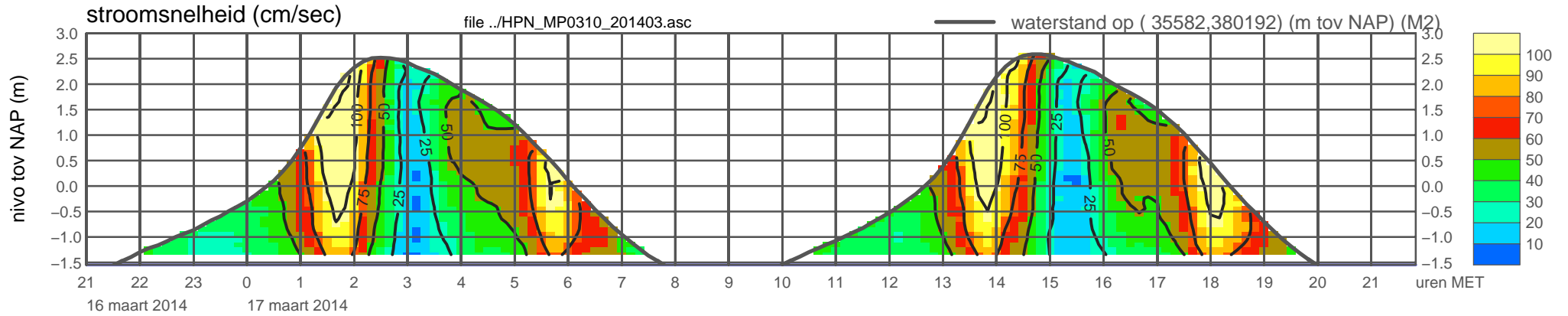
# meetpunt HPN\_MP0310\_201403 ( x=035582 , y=380192 , bodem=NAP -1.54 m sensor=NAP -1.44 m)



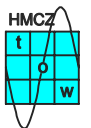
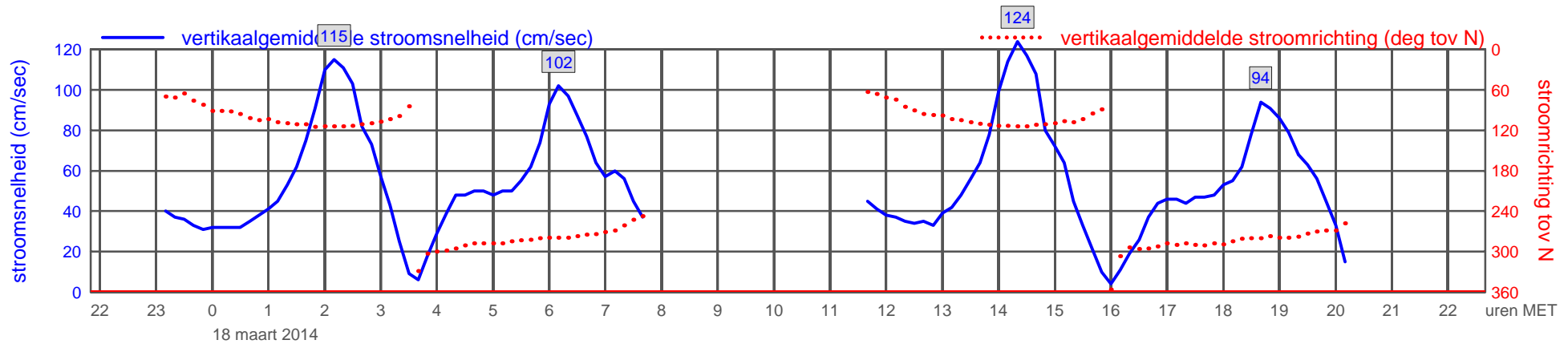
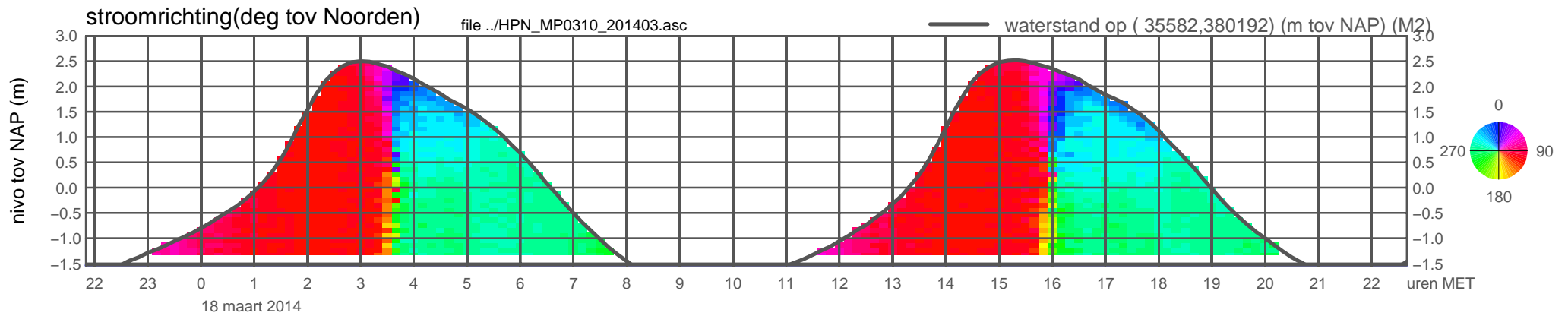
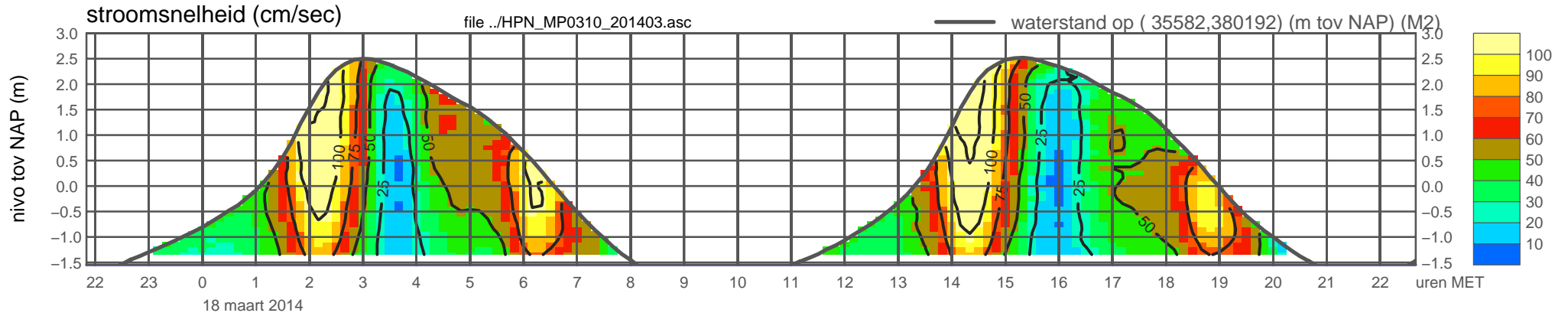
# meetpunt HPN\_MP0310\_201403 ( x=035582 , y=380192 , bodem=NAP -1.54 m sensor=NAP -1.44 m)



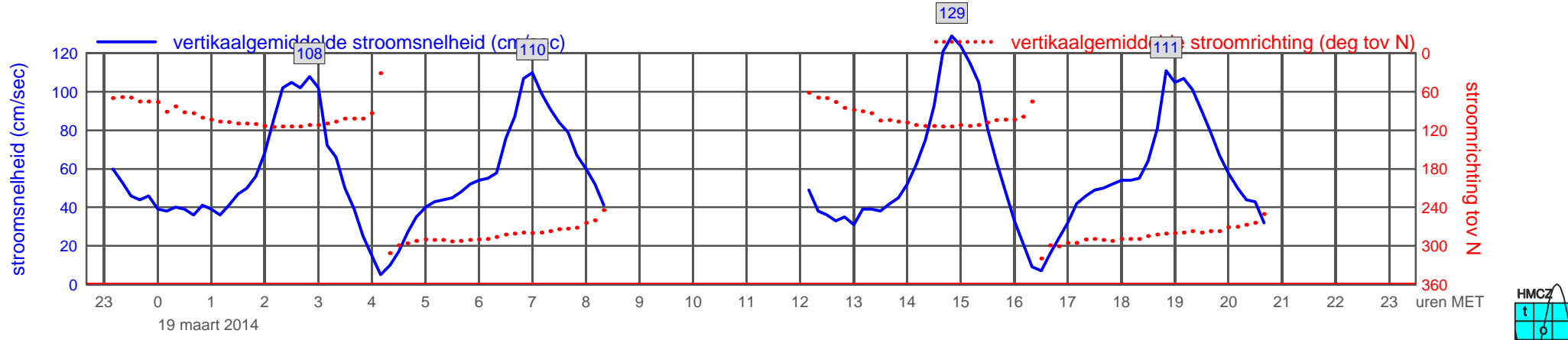
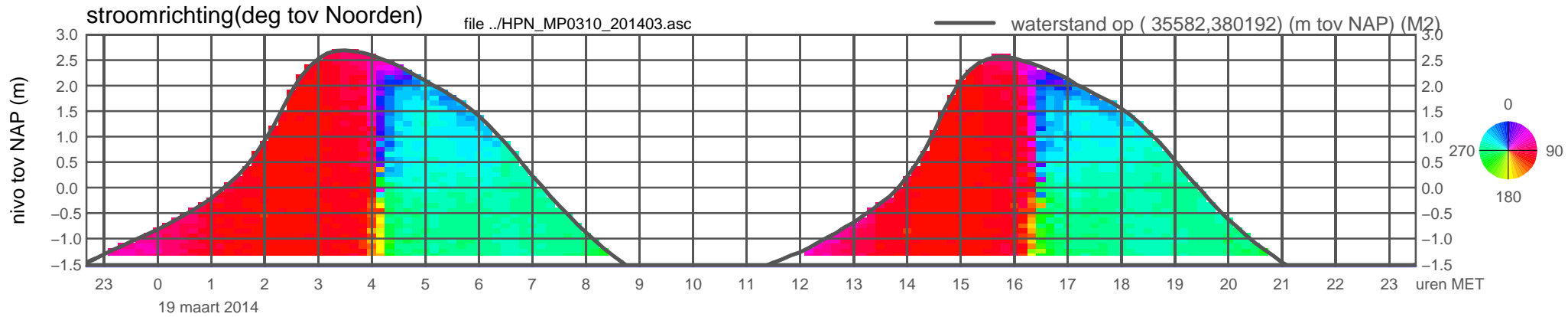
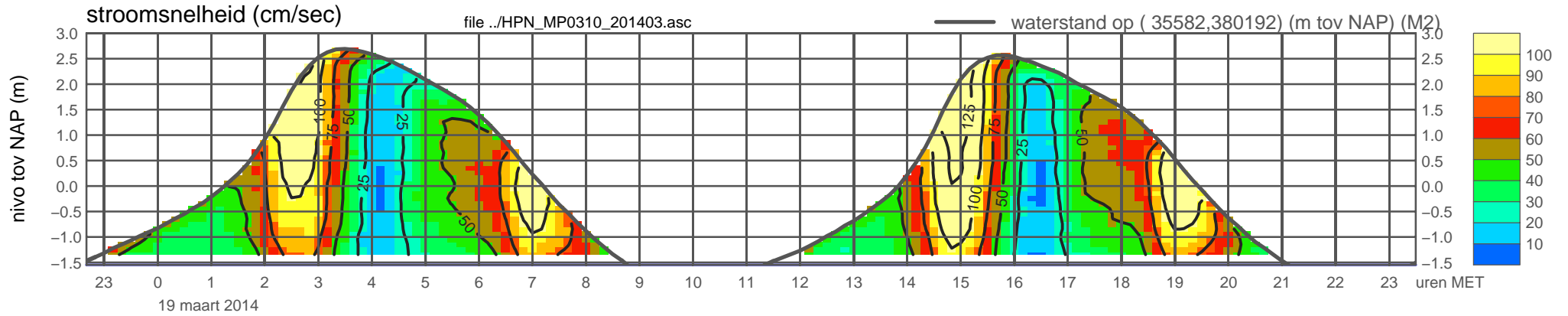
# meetpunt HPN\_MP0310\_201403 ( x=035582 , y=380192 , bodem=NAP -1.54 m sensor=NAP -1.44 m)



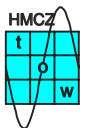
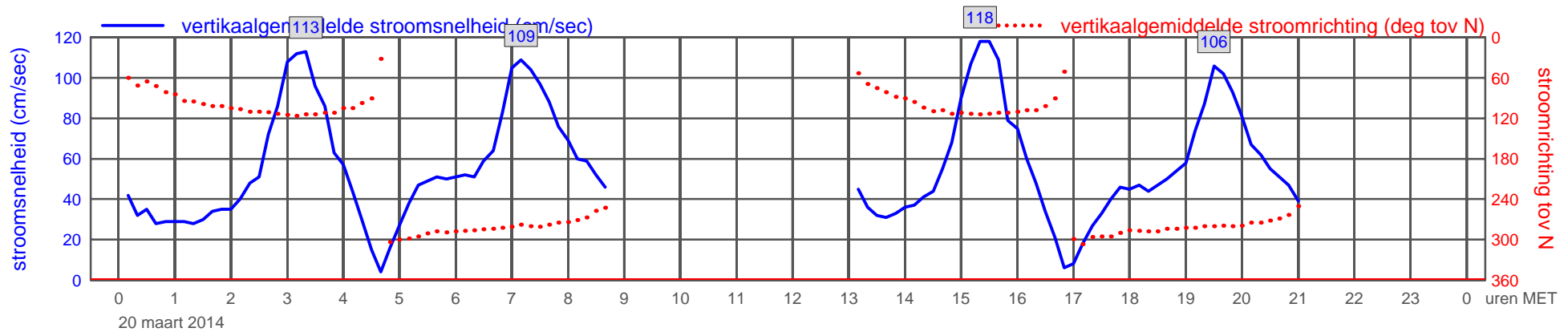
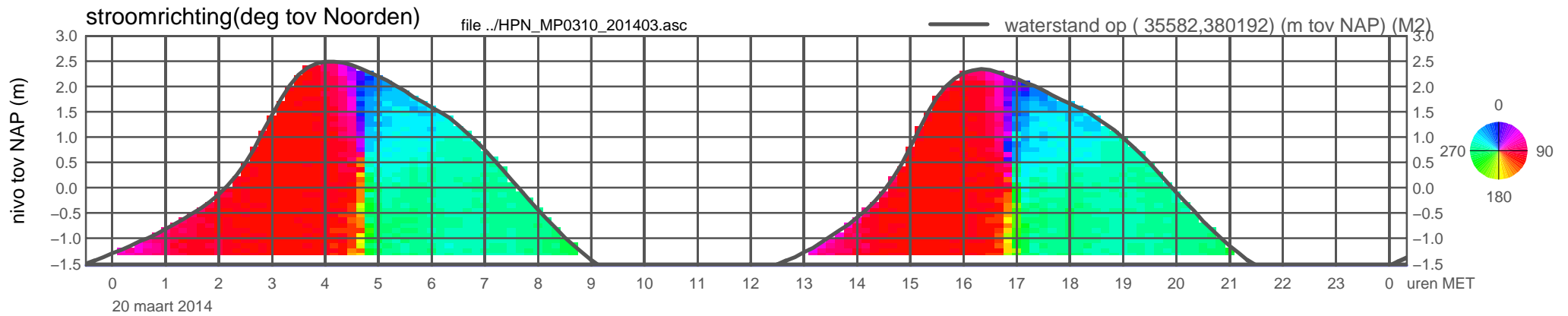
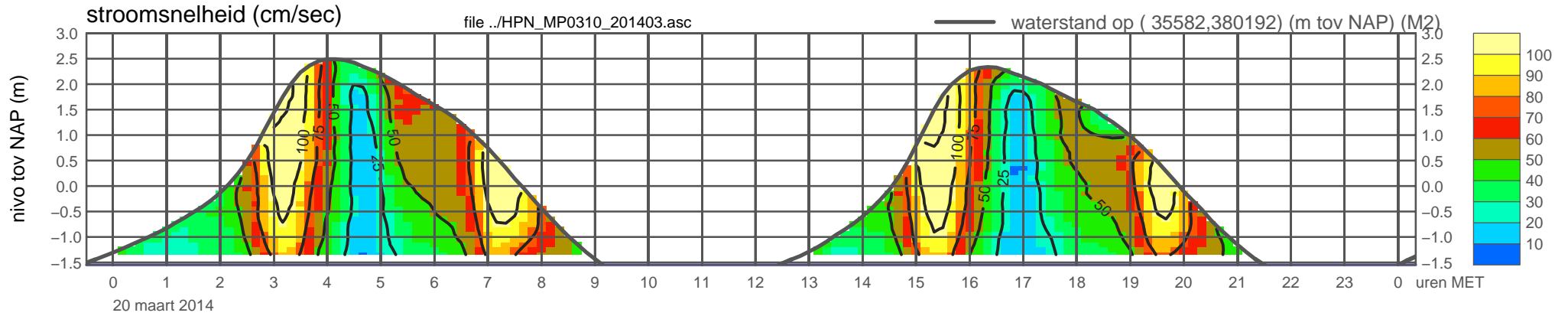
# meetpunt HPN\_MP0310\_201403 ( x=035582 , y=380192 , bodem=NAP -1.54 m sensor=NAP -1.44 m)



# meetpunt HPN\_MP0310\_201403 ( x=035582 , y=380192 , bodem=NAP -1.54 m sensor=NAP -1.44 m)

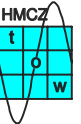
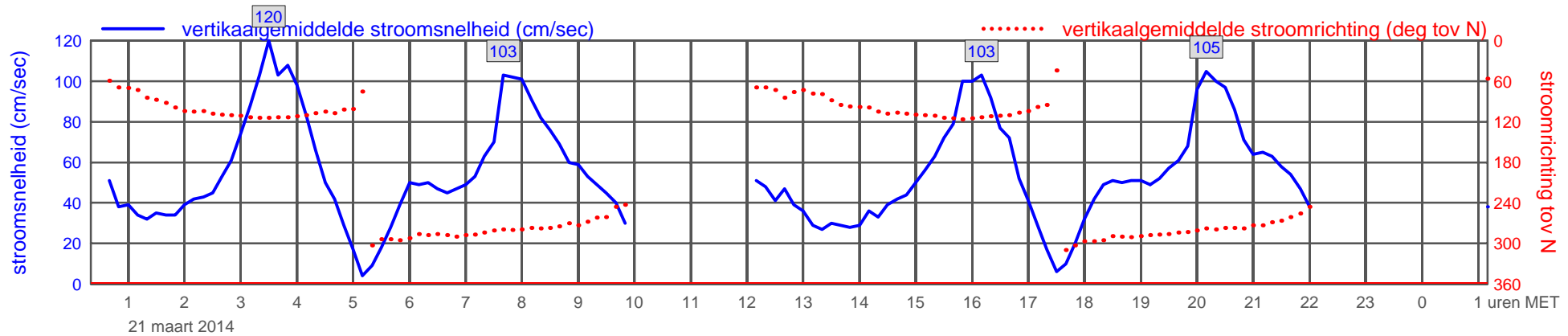
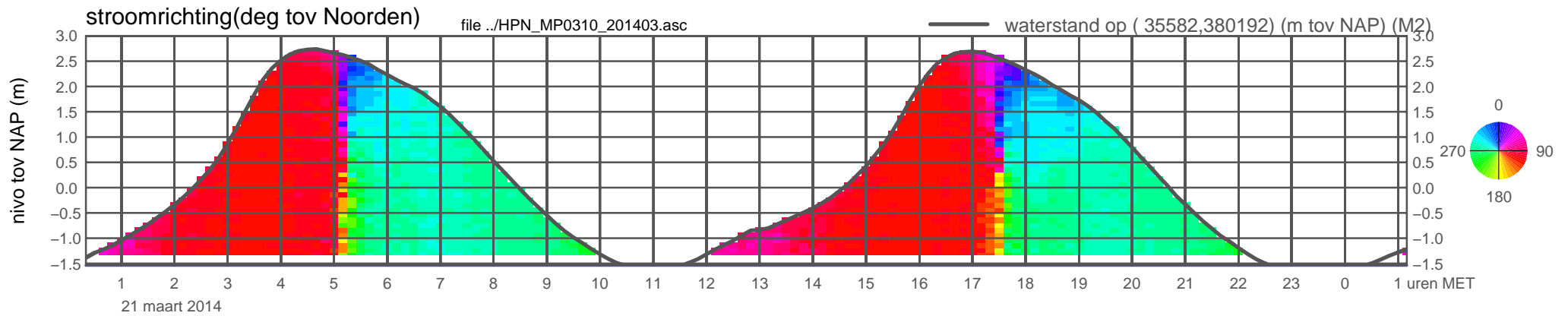
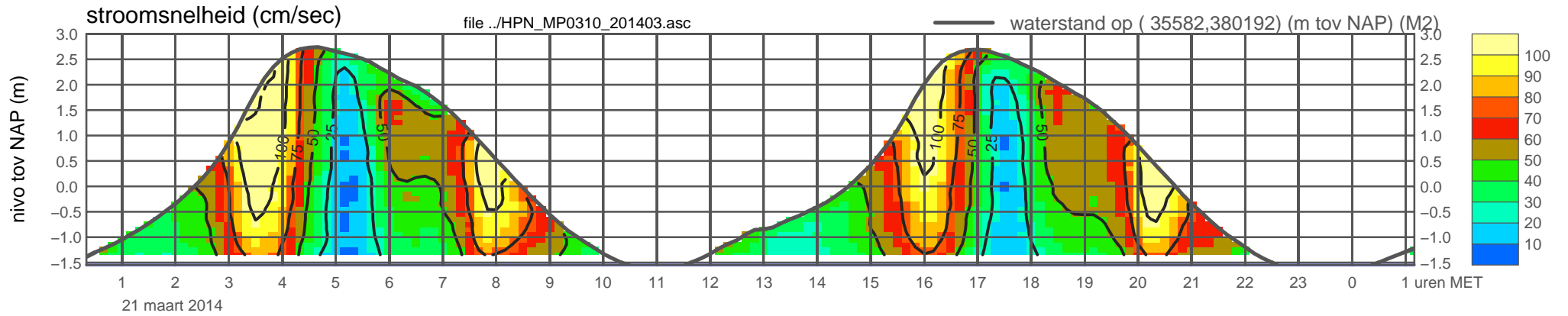


# meetpunt HPN\_MP0310\_201403 ( x=035582 , y=380192 ,bodem=NAP -1.54 m sensor=NAP -1.44 m)

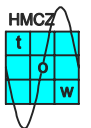
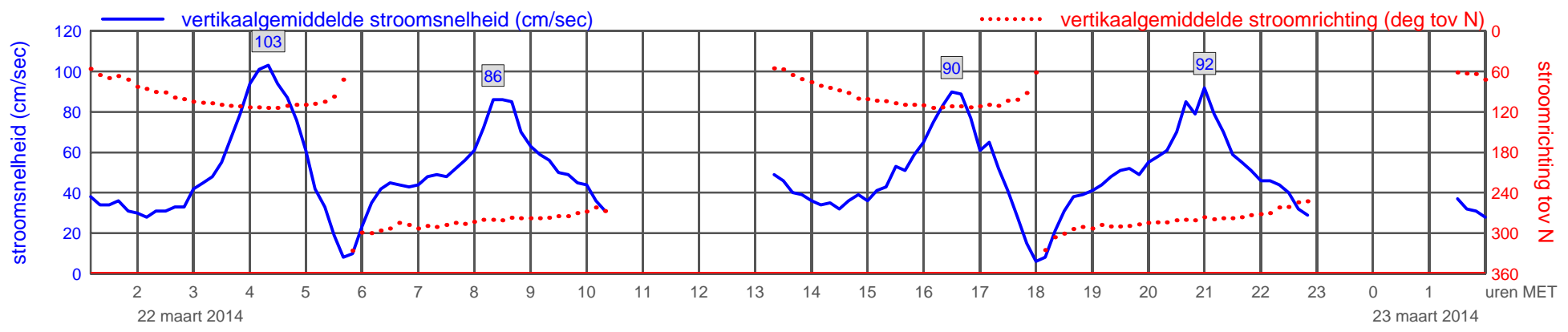
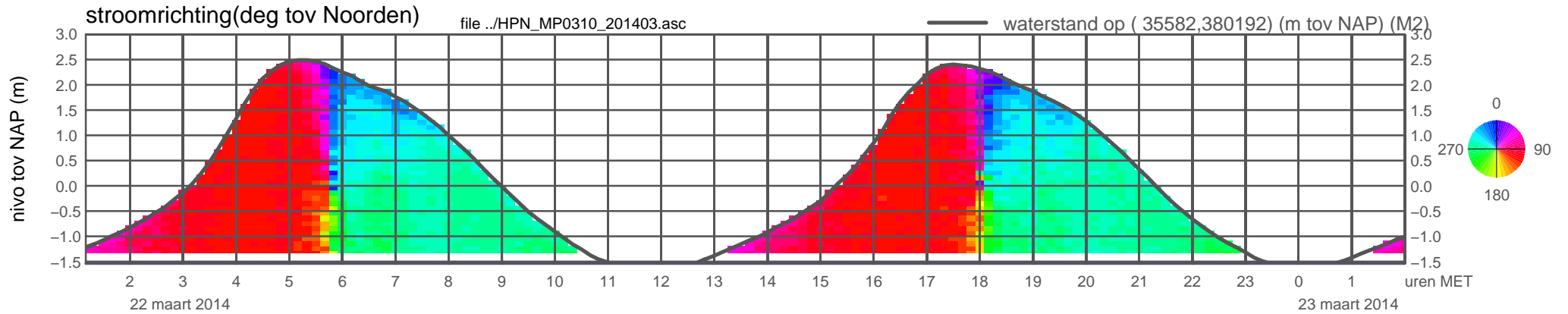
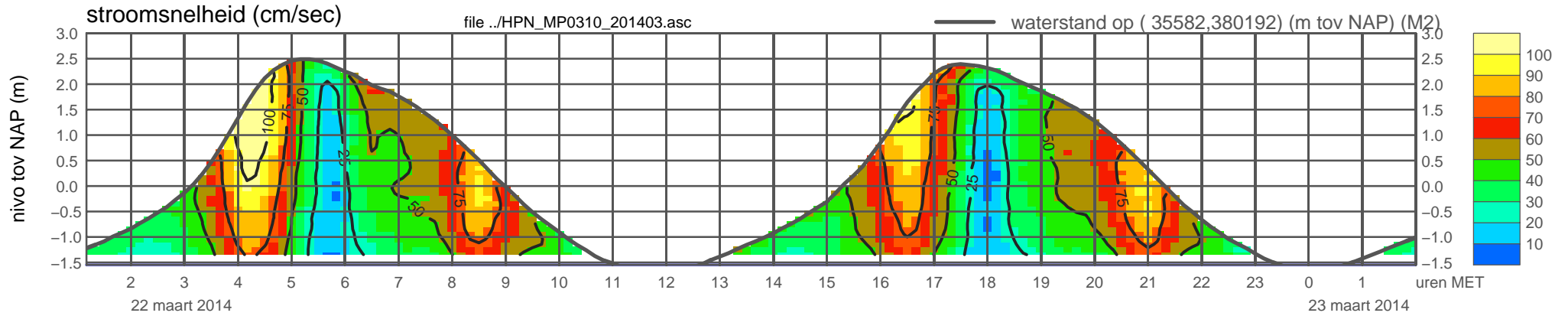




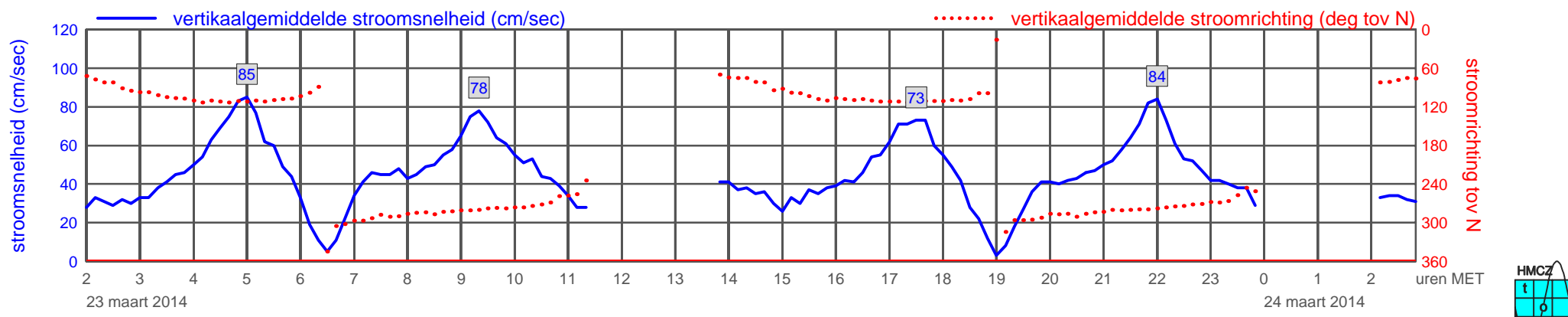
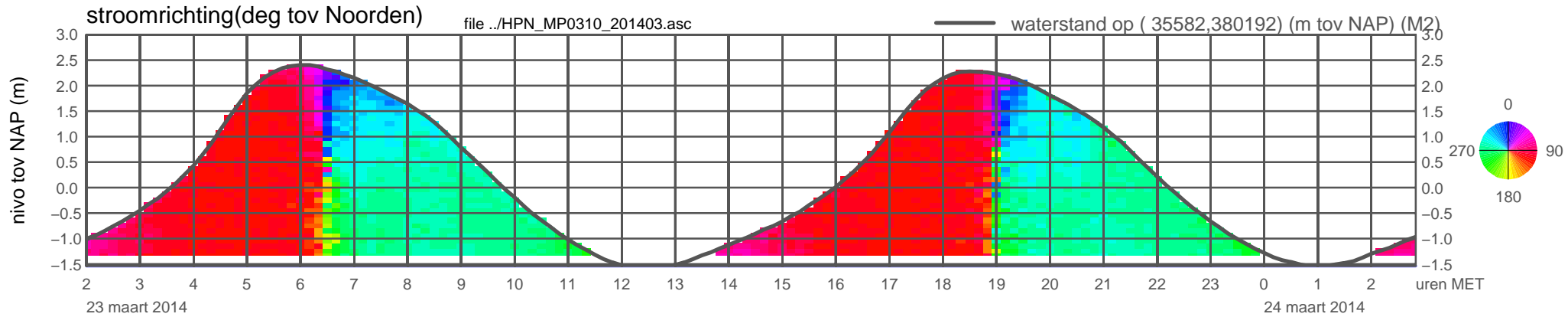
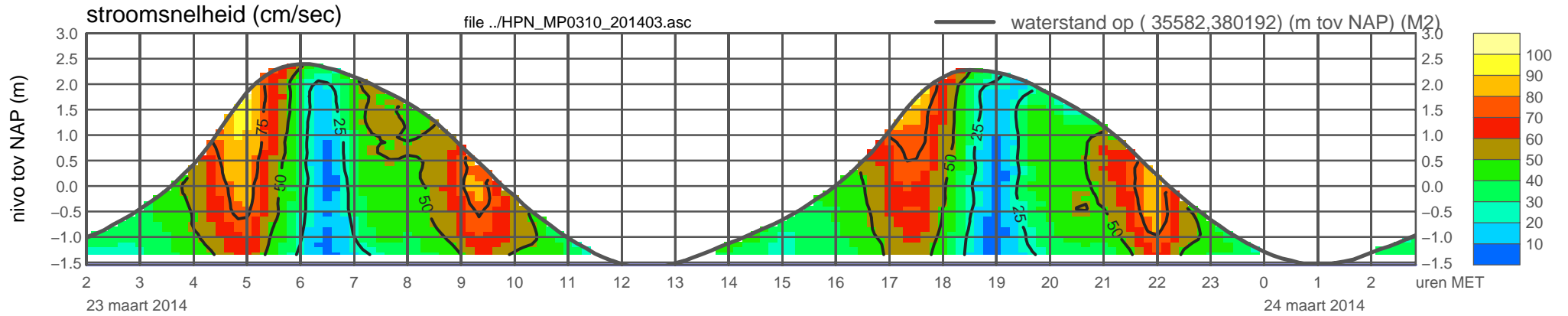
# meetpunt HPN\_MP0310\_201403 ( x=035582 , y=380192 , bodem=NAP -1.54 m sensor=NAP -1.44 m)



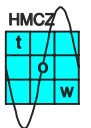
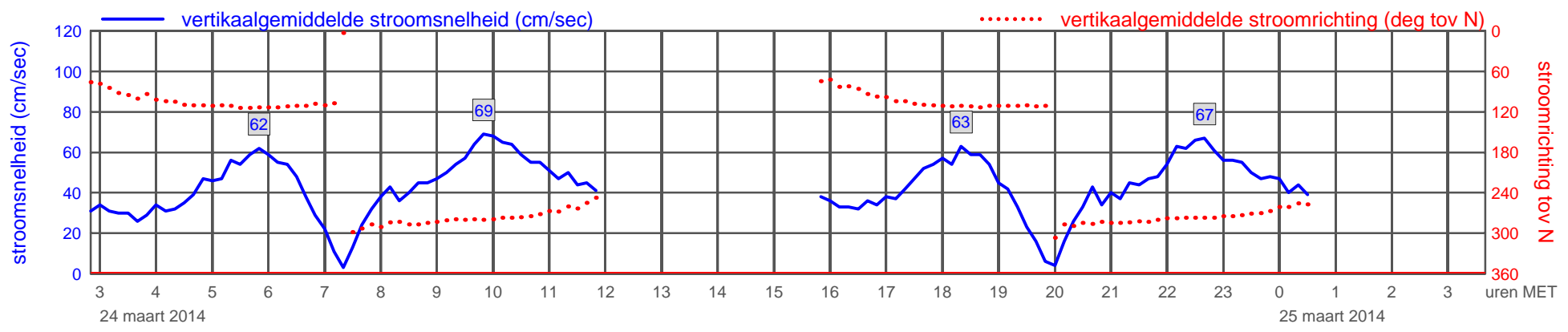
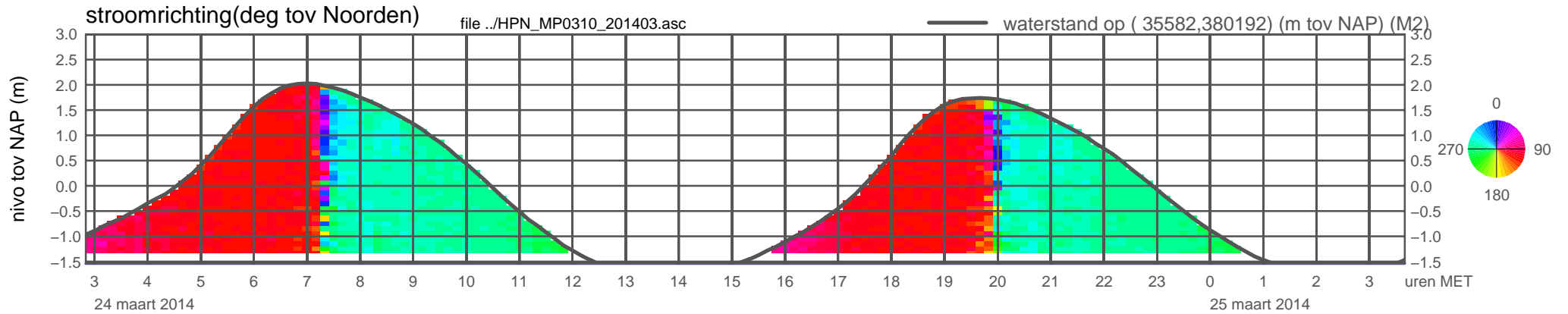
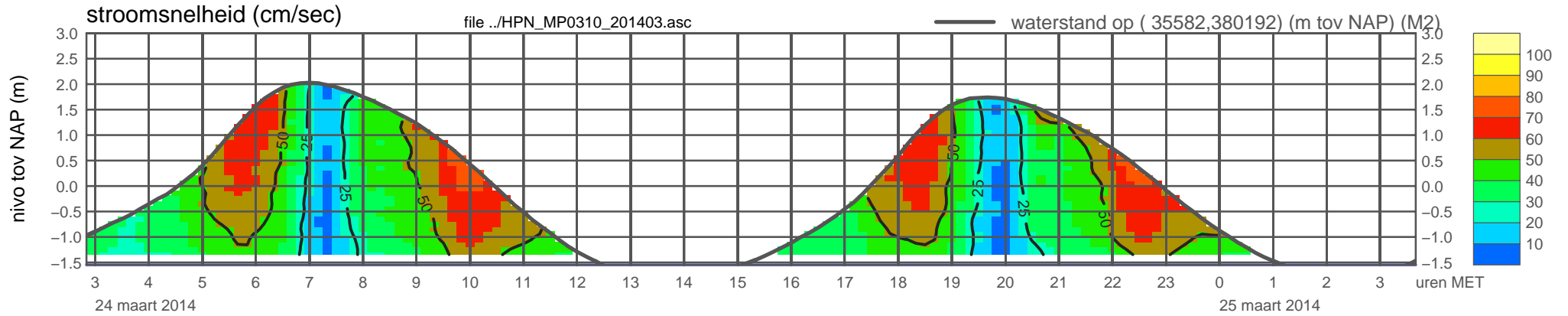
# meetpunt HPN\_MP0310\_201403 ( x=035582 , y=380192 , bodem=NAP -1.54 m sensor=NAP -1.44 m)



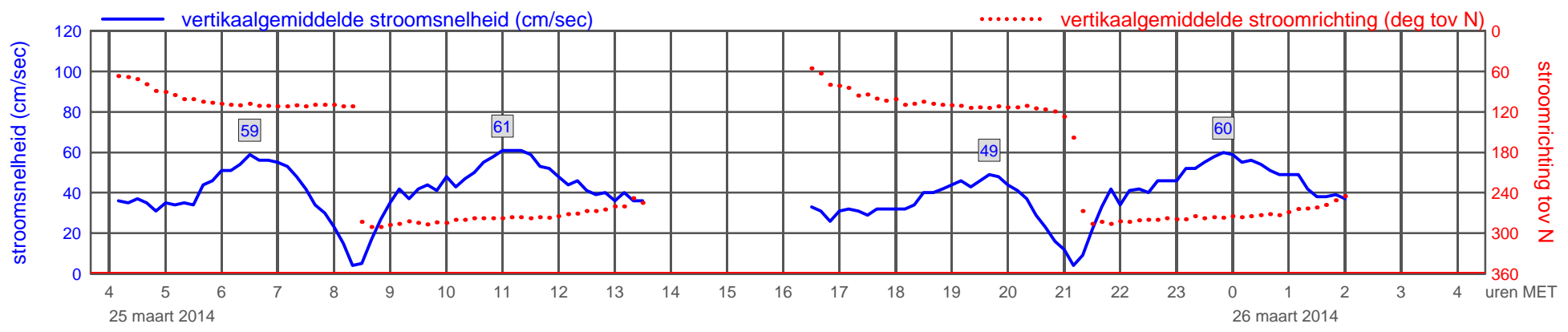
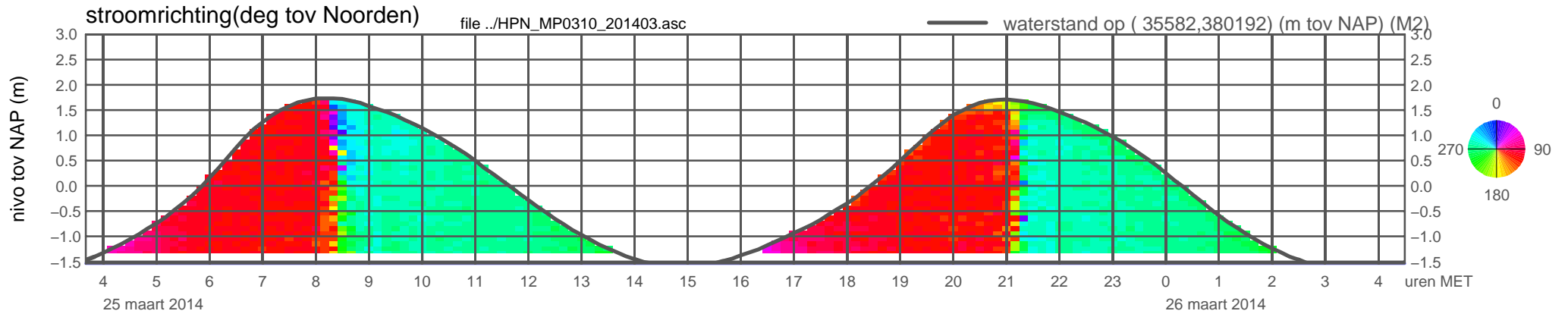
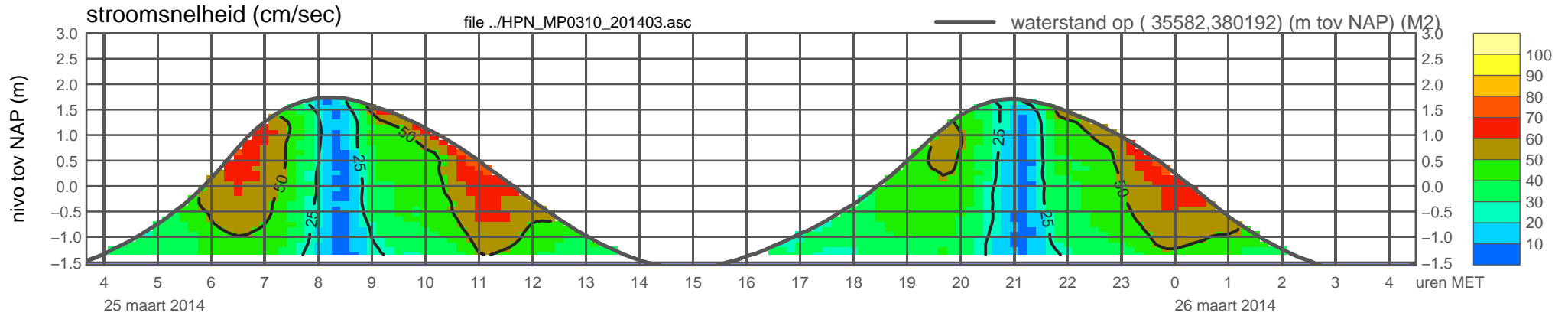
# meetpunt HPN\_MP0310\_201403 ( x=035582 , y=380192 , bodem=NAP -1.54 m sensor=NAP -1.44 m)



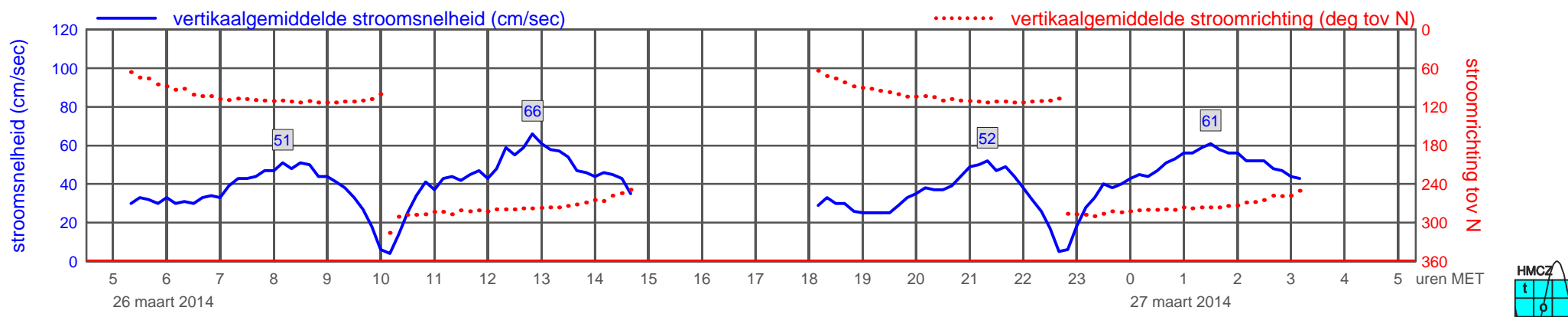
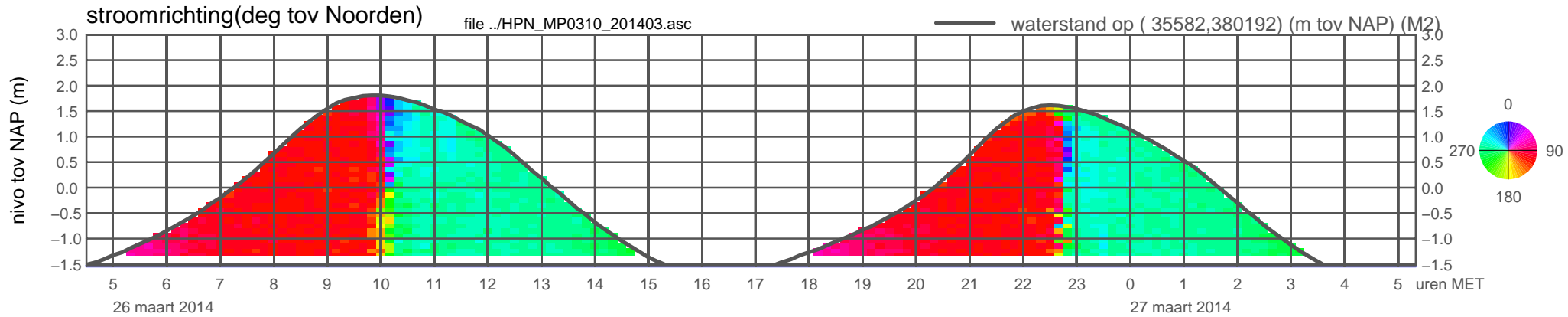
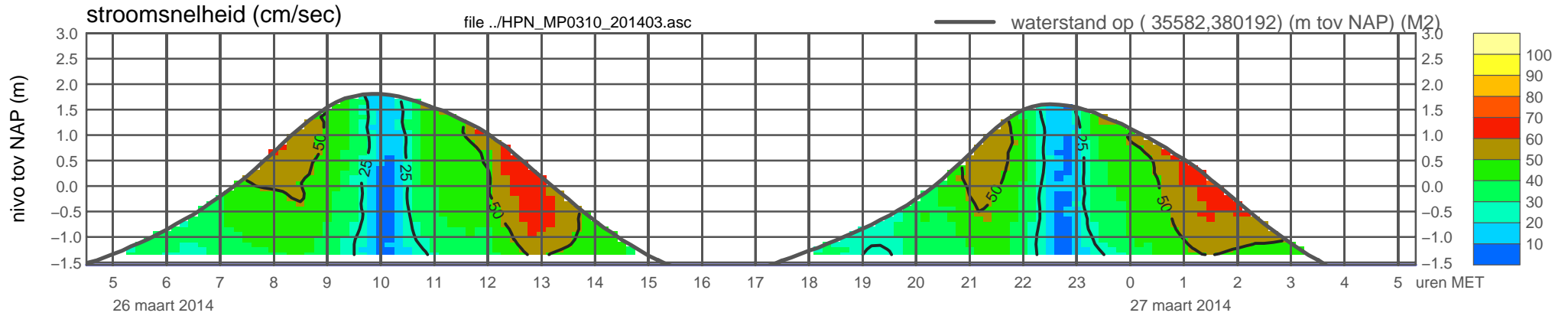
# meetpunt HPN\_MP0310\_201403 ( x=035582 , y=380192 , bodem=NAP -1.54 m sensor=NAP -1.44 m)



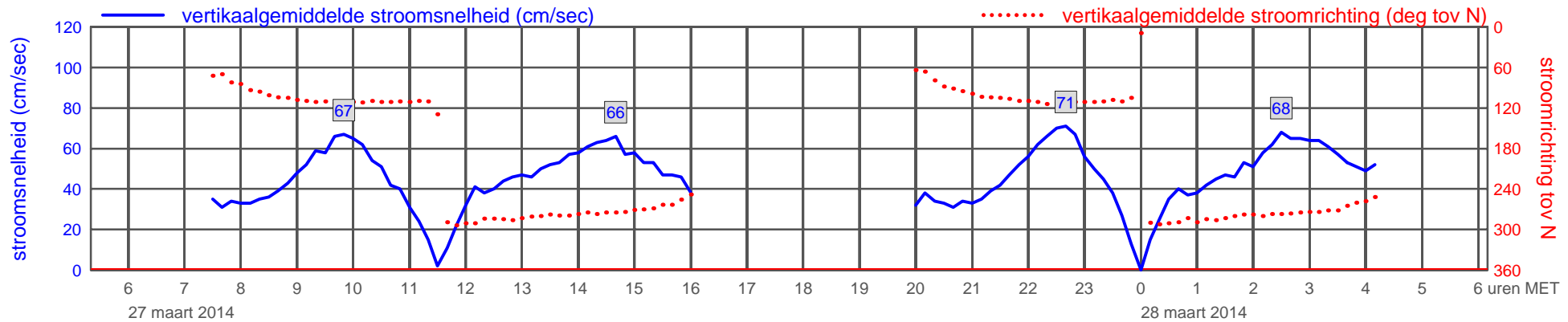
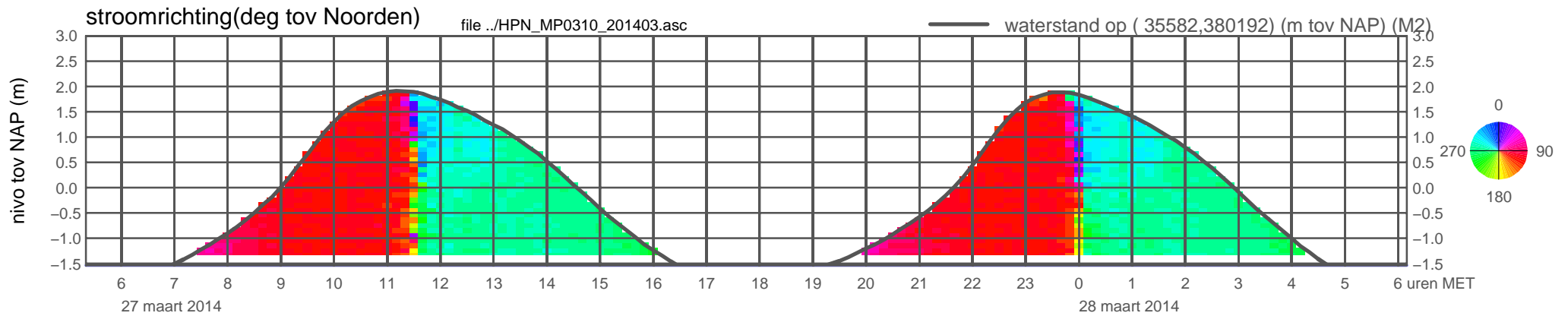
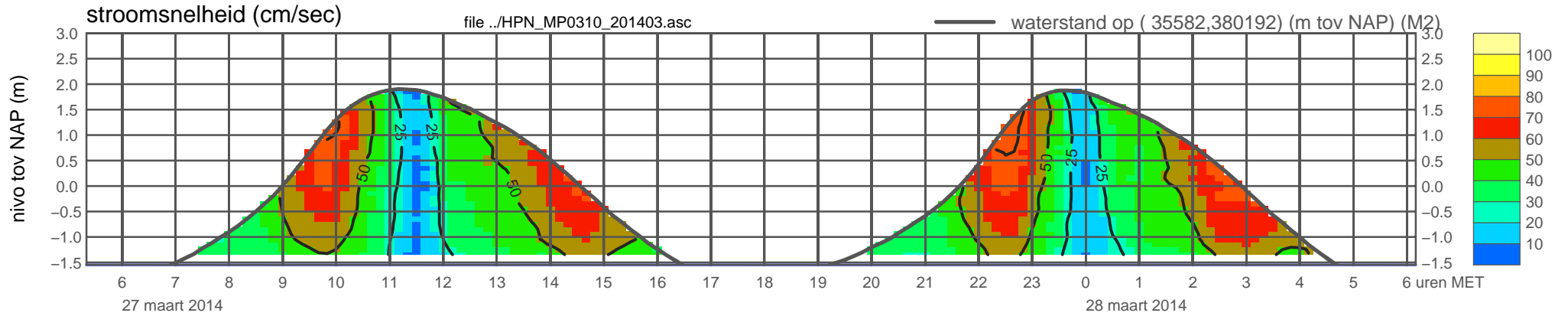
# meetpunt HPN\_MP0310\_201403 ( x=035582 , y=380192 , bodem=NAP -1.54 m sensor=NAP -1.44 m)



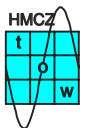
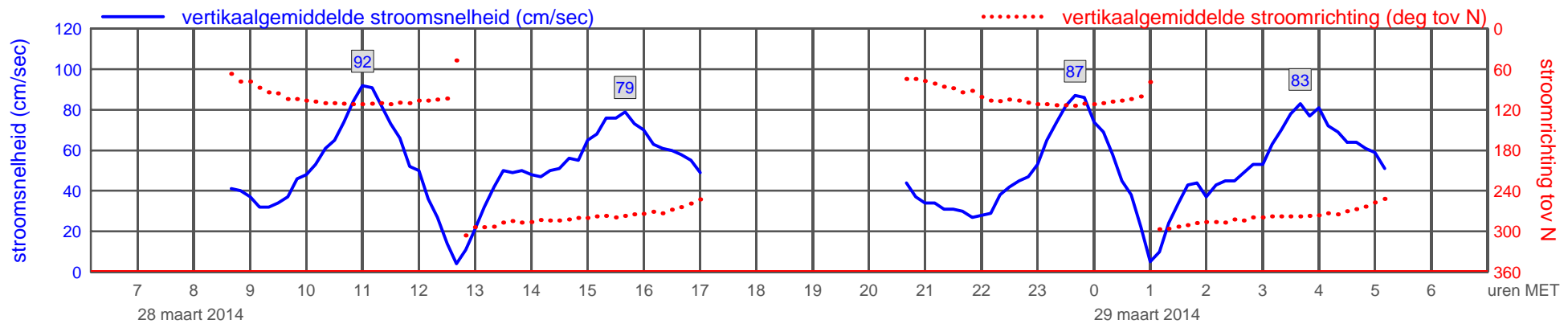
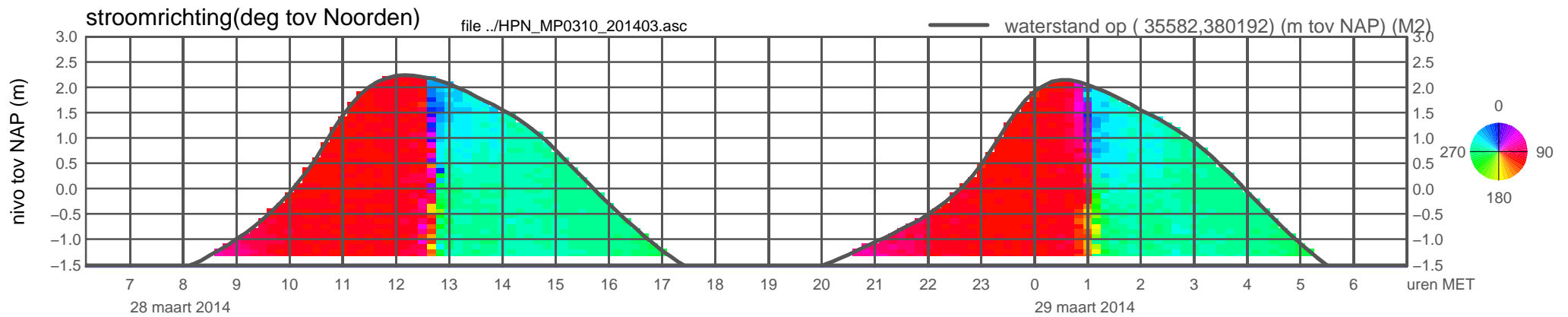
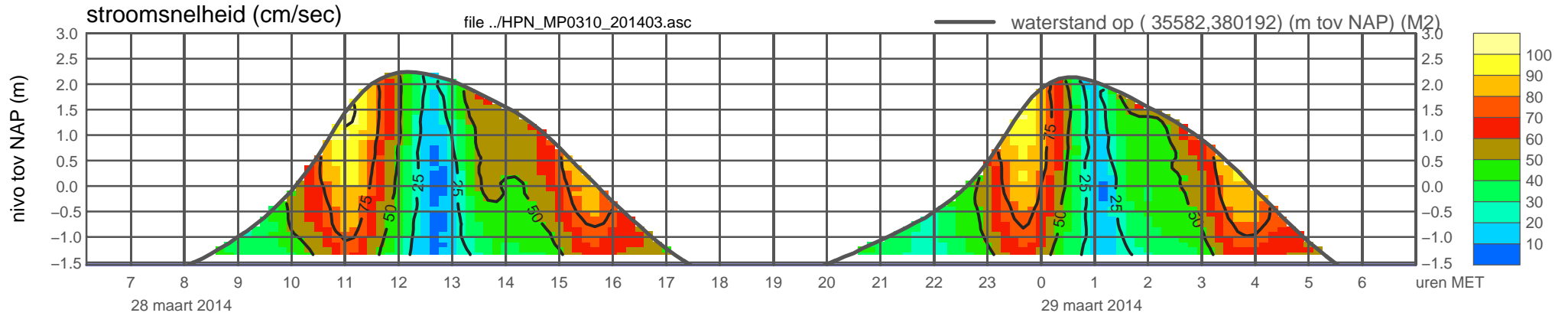
# meetpunt HPN\_MP0310\_201403 ( x=035582 , y=380192 ,bodem=NAP -1.54 m sensor=NAP -1.44 m)



# meetpunt HPN\_MP0310\_201403 ( x=035582 , y=380192 , bodem=NAP -1.54 m sensor=NAP -1.44 m)

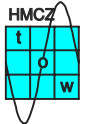
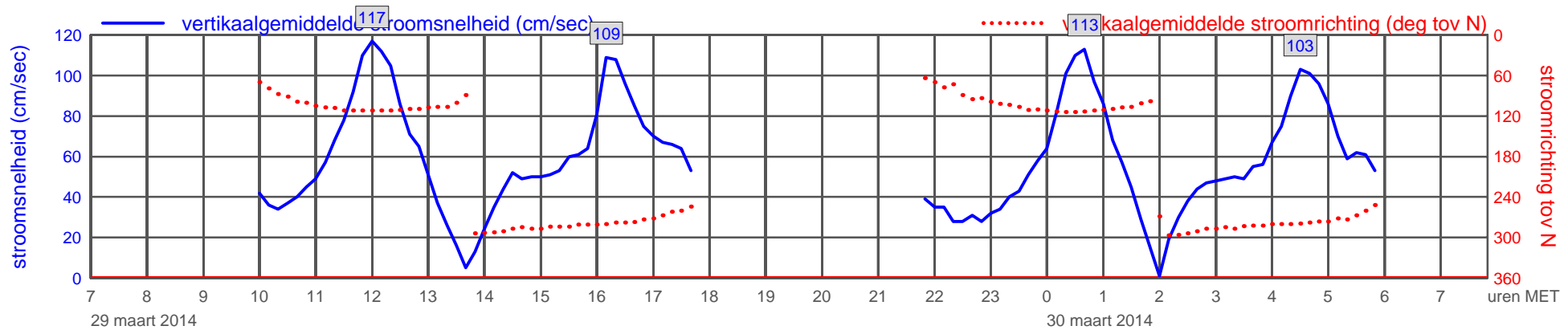
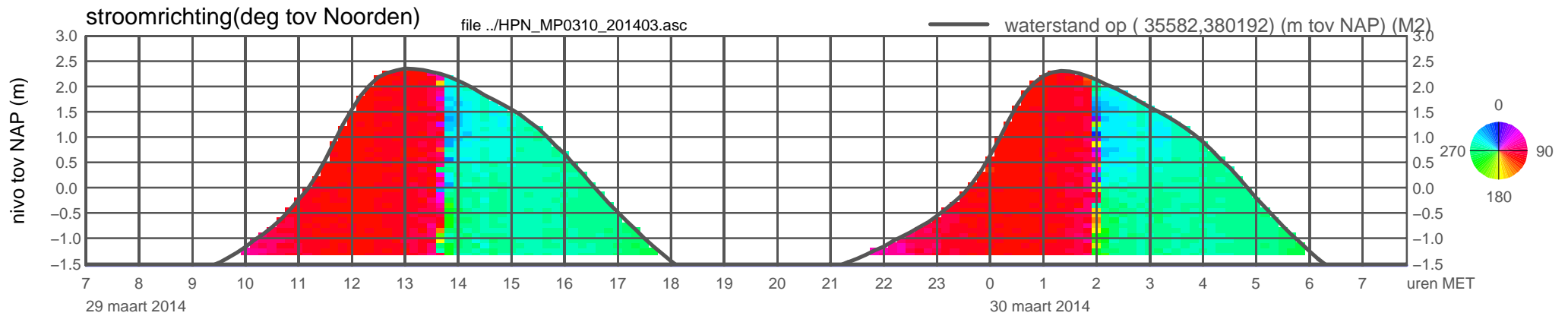
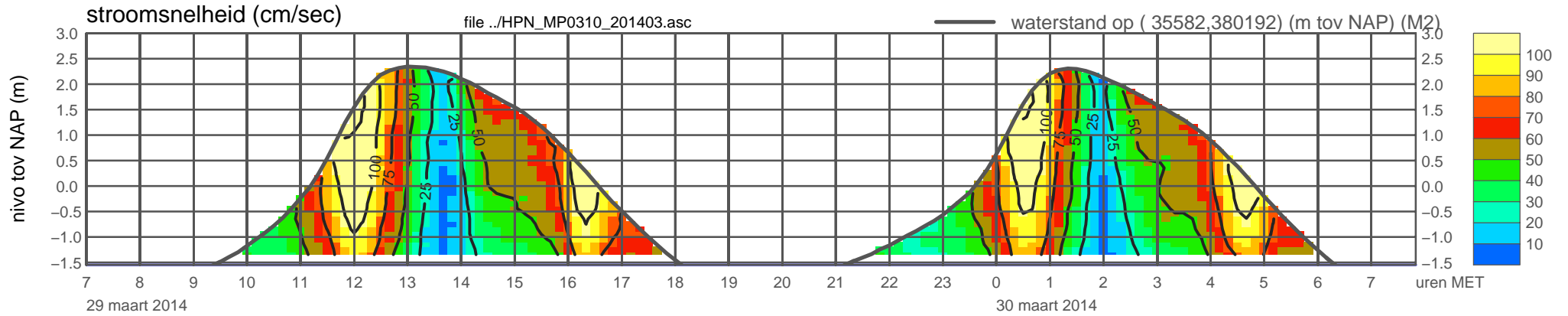


# meetpunt HPN\_MP0310\_201403 ( x=035582 , y=380192 , bodem=NAP -1.54 m sensor=NAP -1.44 m)

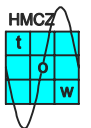
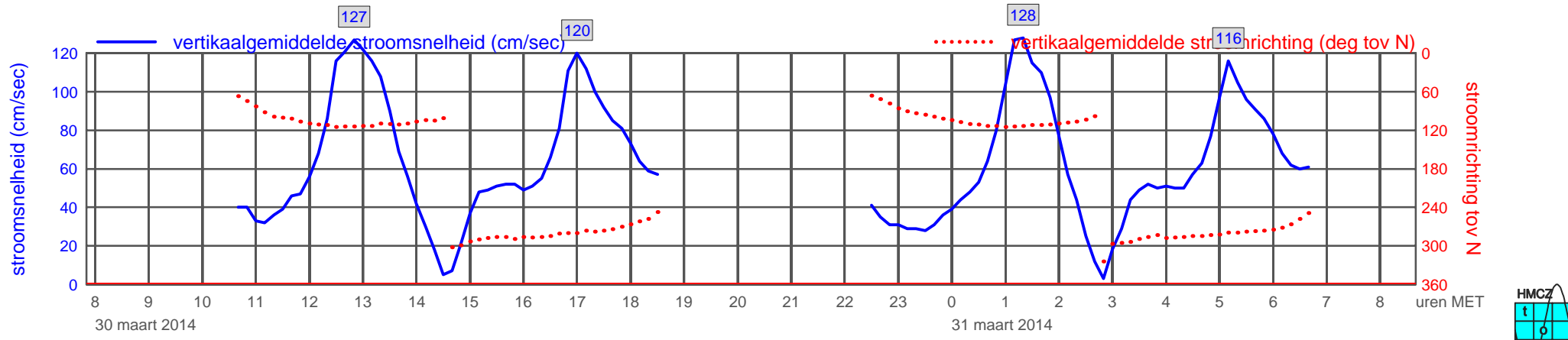
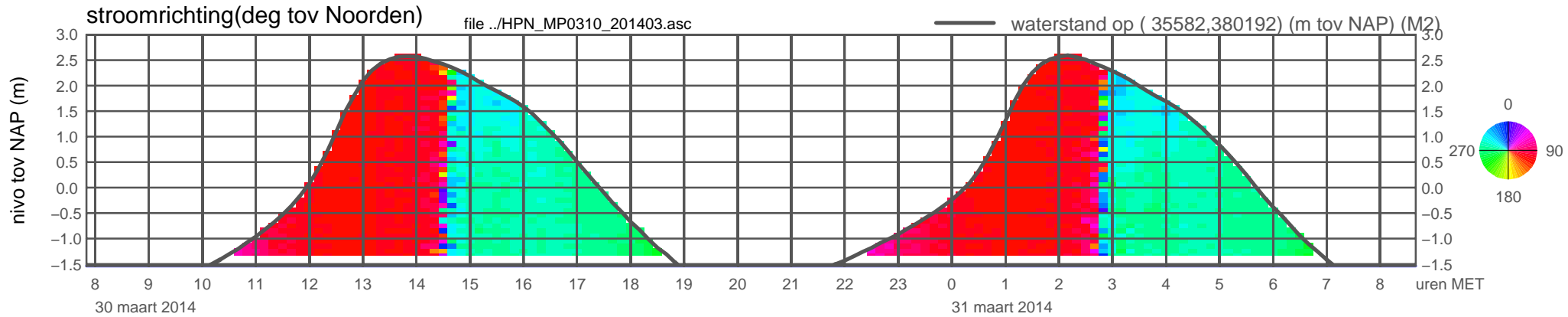
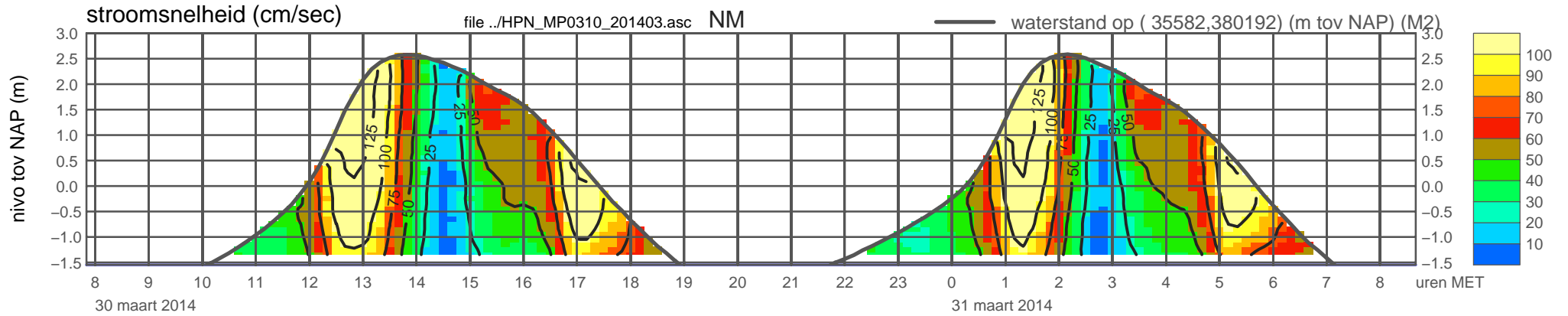




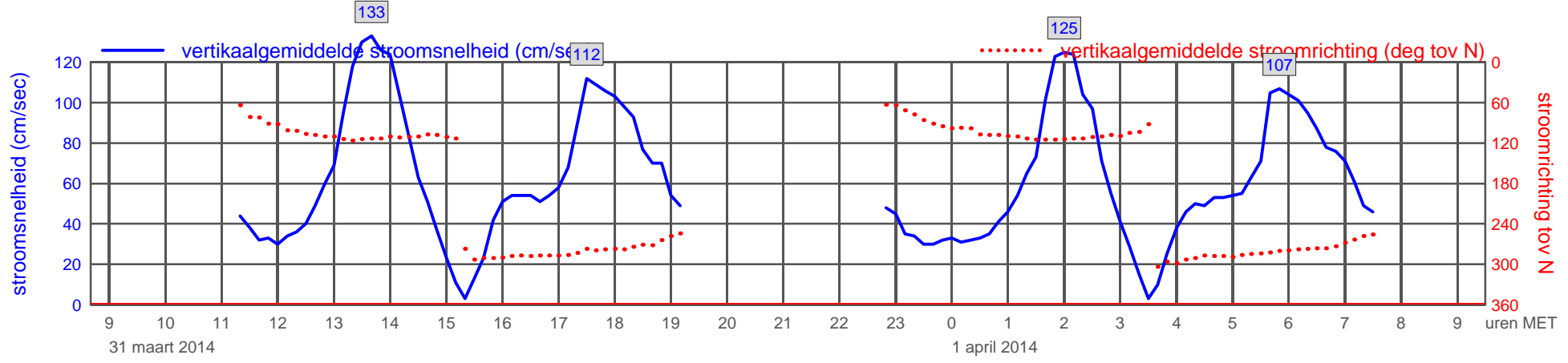
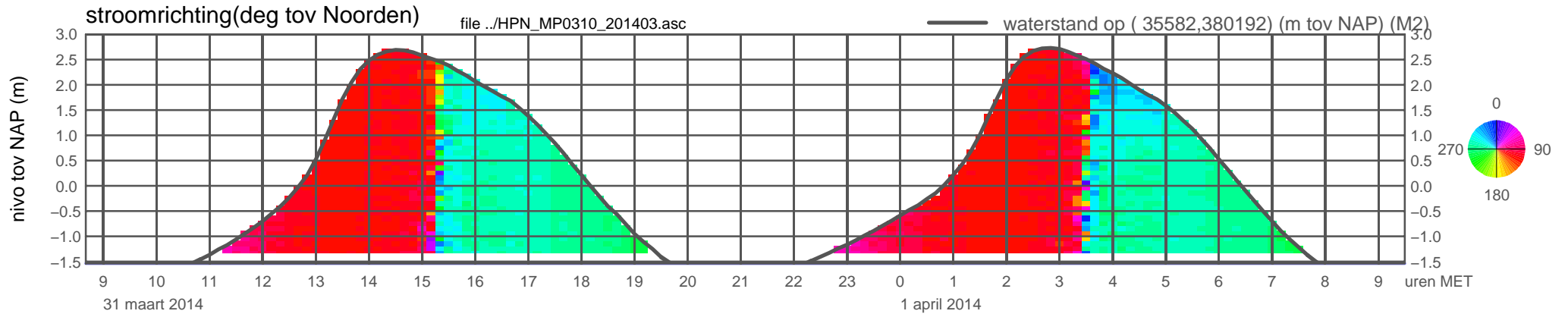
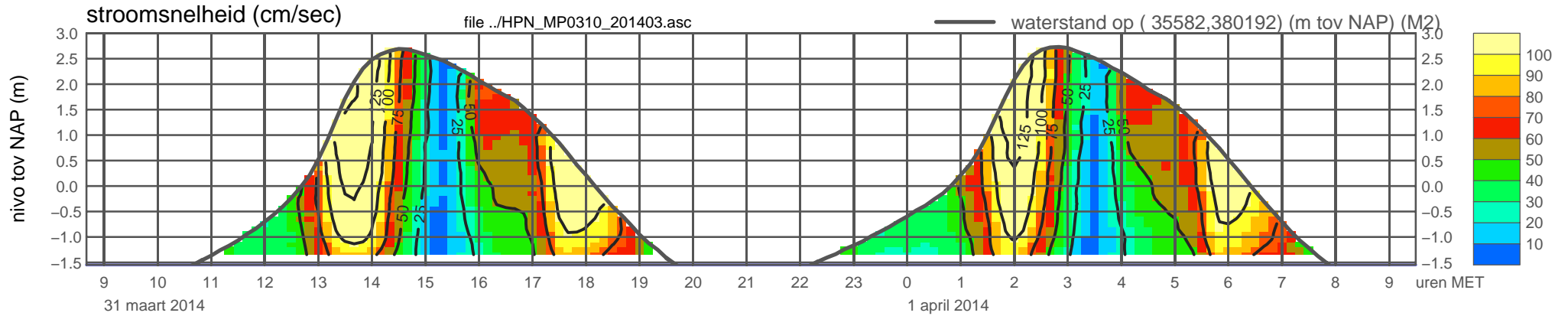
# meetpunt HPN\_MP0310\_201403 ( x=035582 , y=380192 , bodem=NAP -1.54 m sensor=NAP -1.44 m)



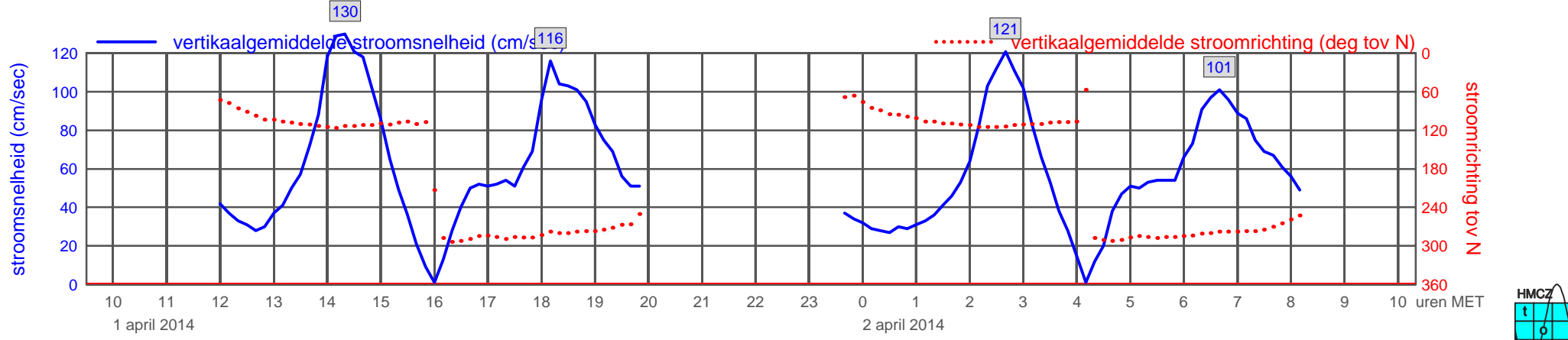
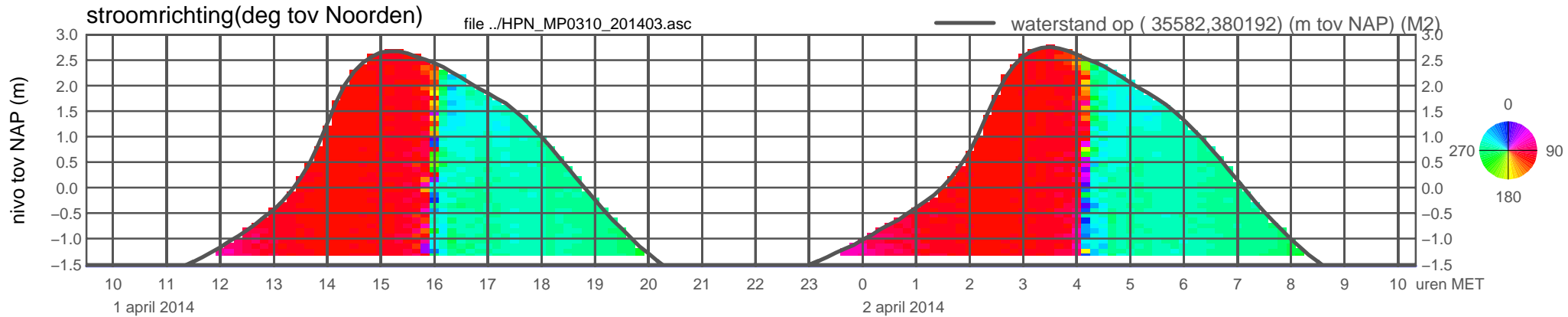
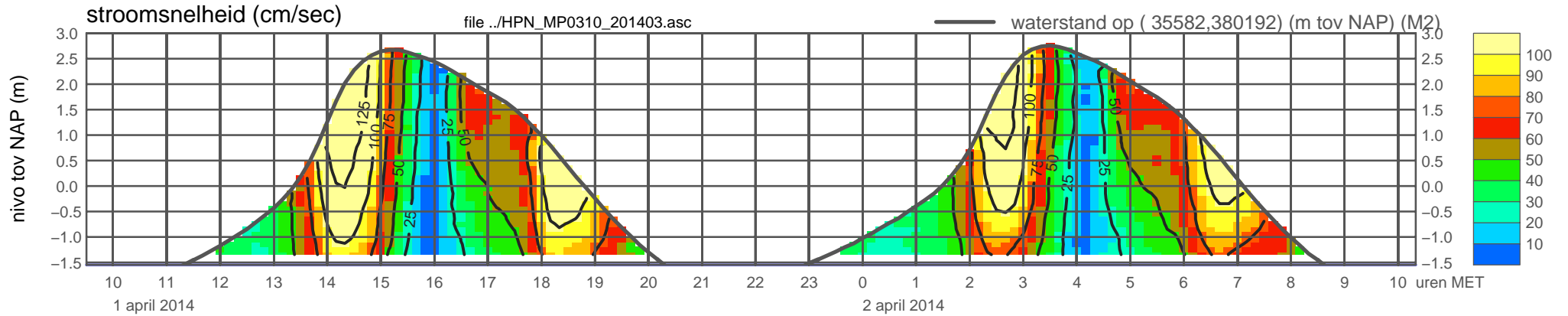
# meetpunt HPN\_MP0310\_201403 ( x=035582 , y=380192 ,bodem=NAP -1.54 m sensor=NAP -1.44 m)



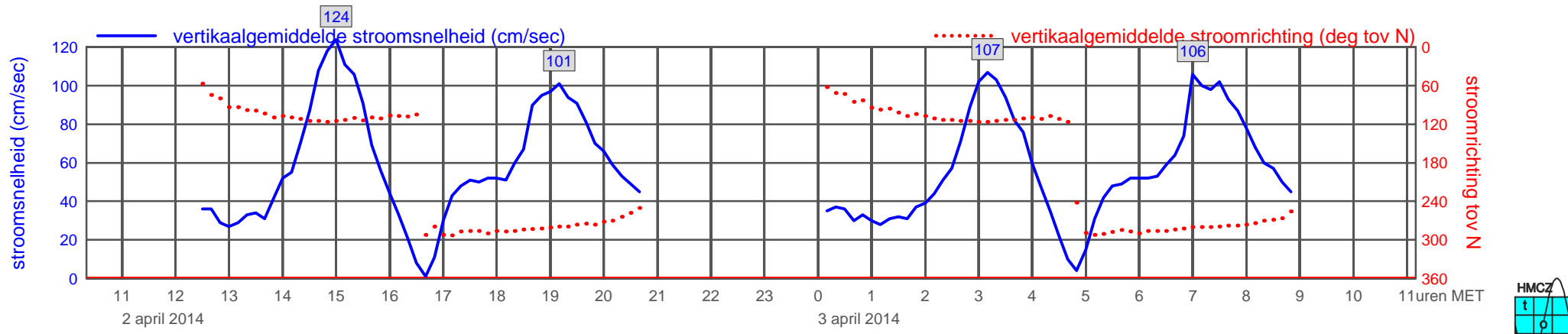
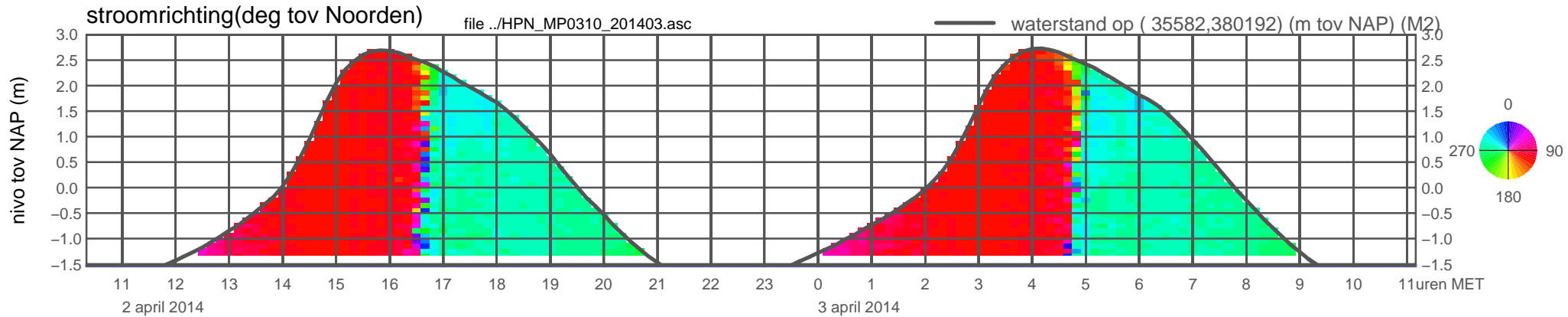
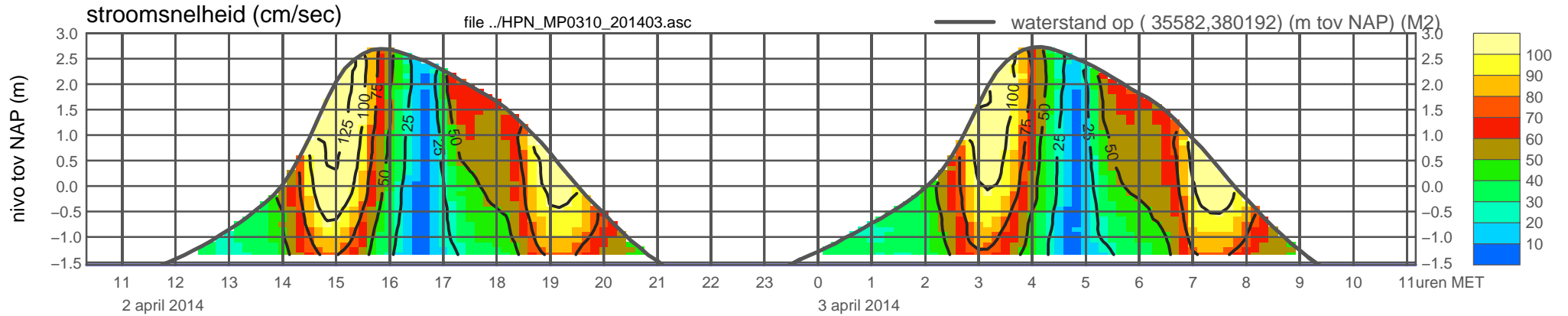
# meetpunt HPN\_MP0310\_201403 ( x=035582 , y=380192 , bodem=NAP -1.54 m sensor=NAP -1.44 m)



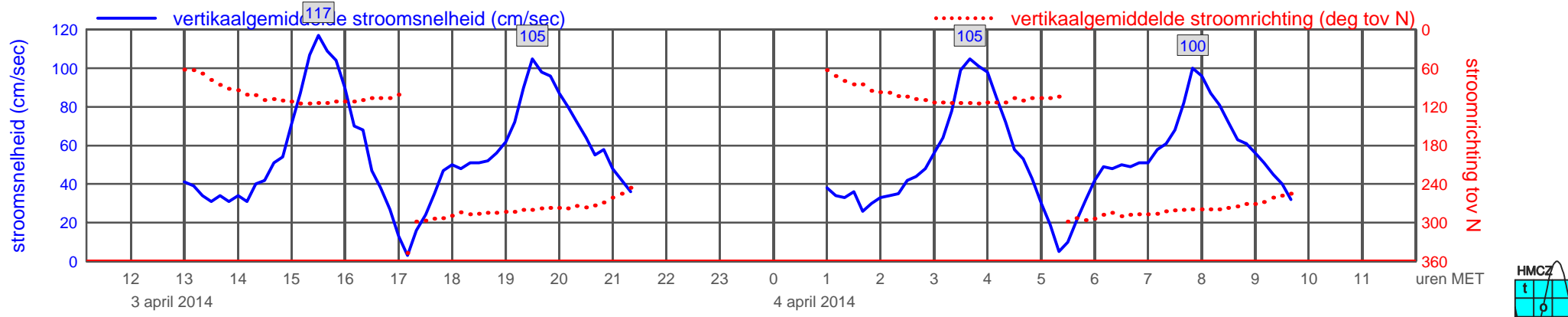
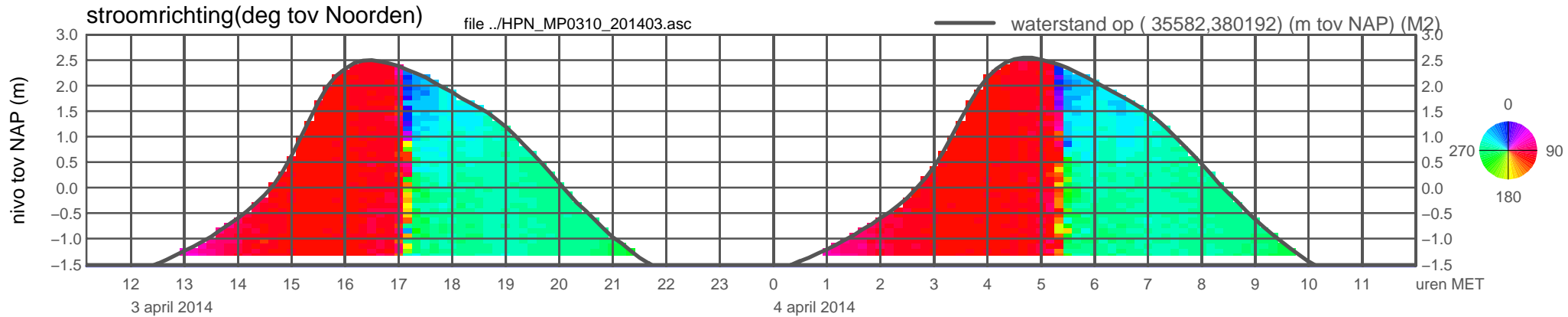
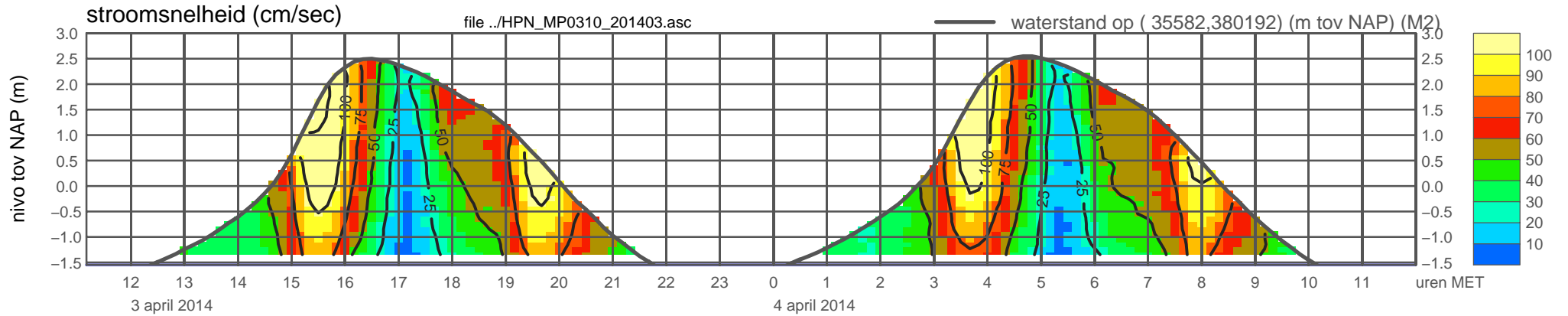
# meetpunt HPN\_MP0310\_201403 ( x=035582 , y=380192 , bodem=NAP -1.54 m sensor=NAP -1.44 m)



# meetpunt HPN\_MP0310\_201403 ( x=035582 , y=380192 ,bodem=NAP -1.54 m sensor=NAP -1.44 m)



# meetpunt HPN\_MP0310\_201403 ( x=035582 , y=380192 , bodem=NAP -1.54 m sensor=NAP -1.44 m)



# meetpunt HPN\_MP0310\_201403 ( x=035582 , y=380192 , bodem=NAP -1.54 m sensor=NAP -1.44 m)

