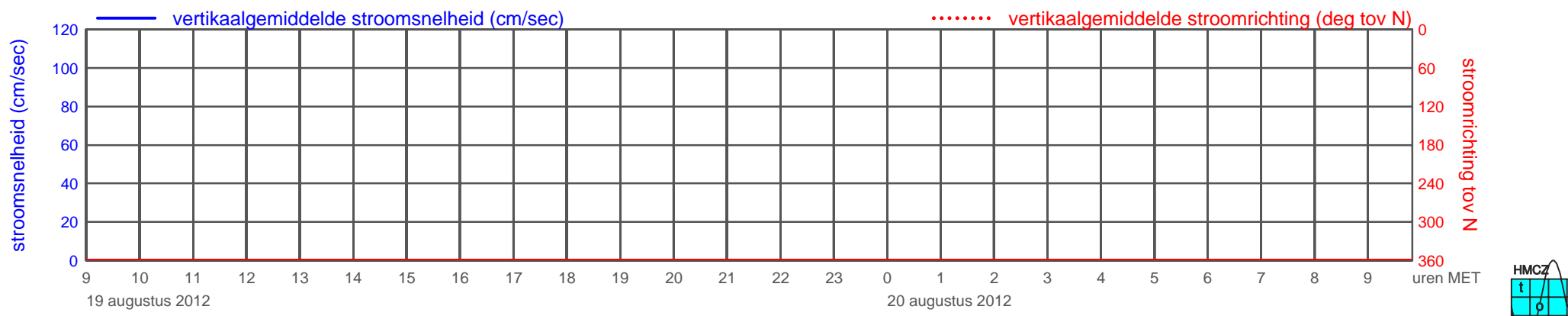
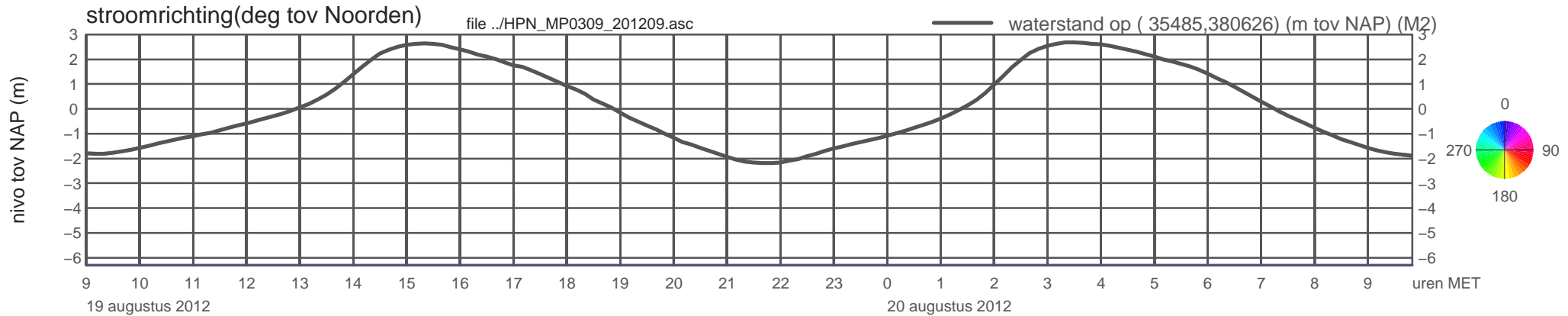
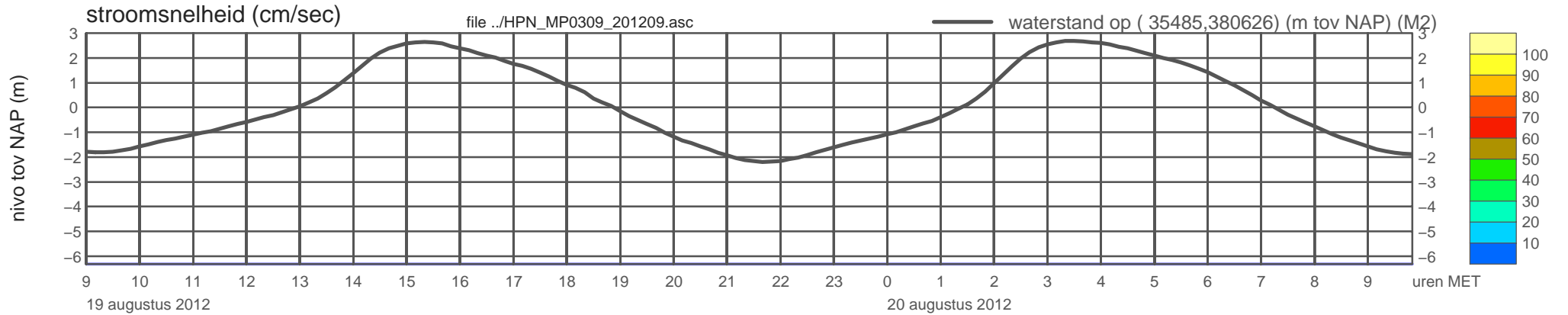
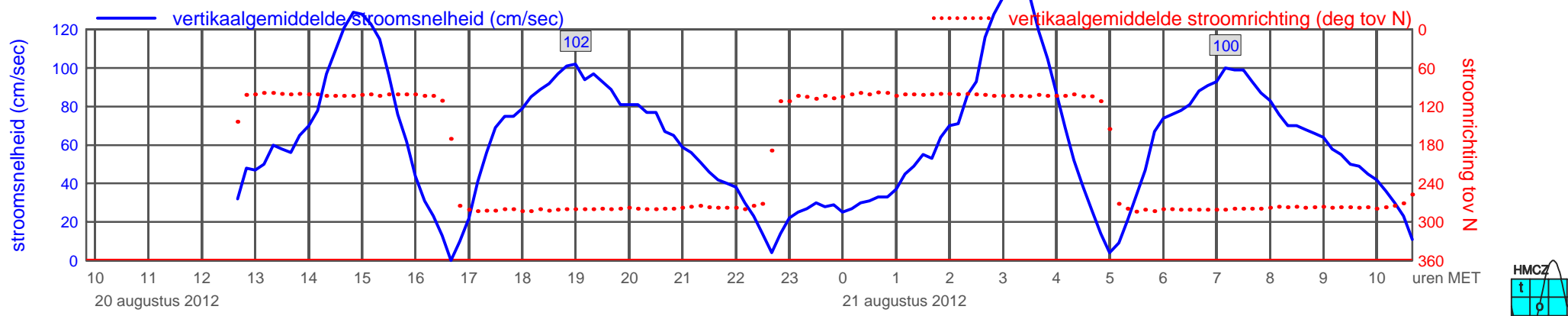
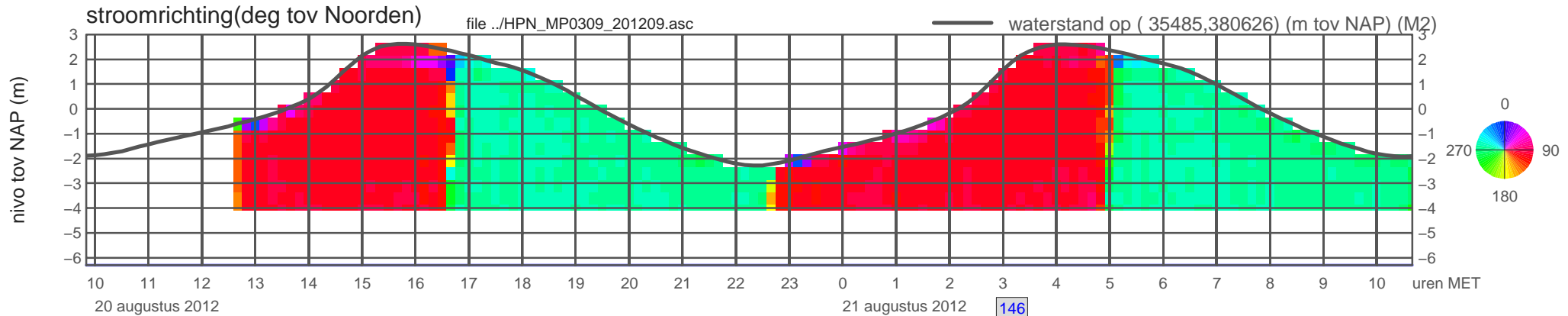
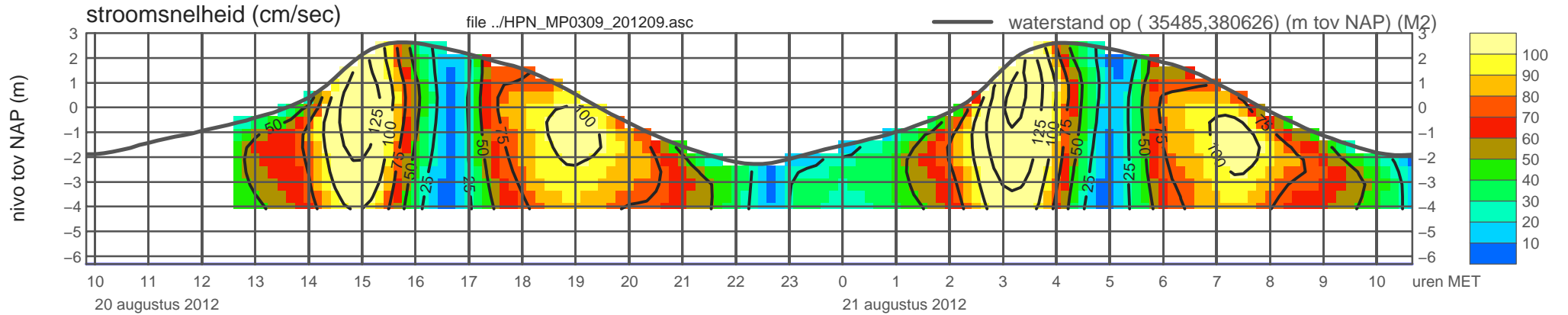


meetpunt HPN_MP0309_201209 (x=035485 , y=380626 , bodem=NAP -6.31 m sensor=NAP -5.71 m)

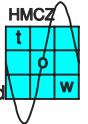
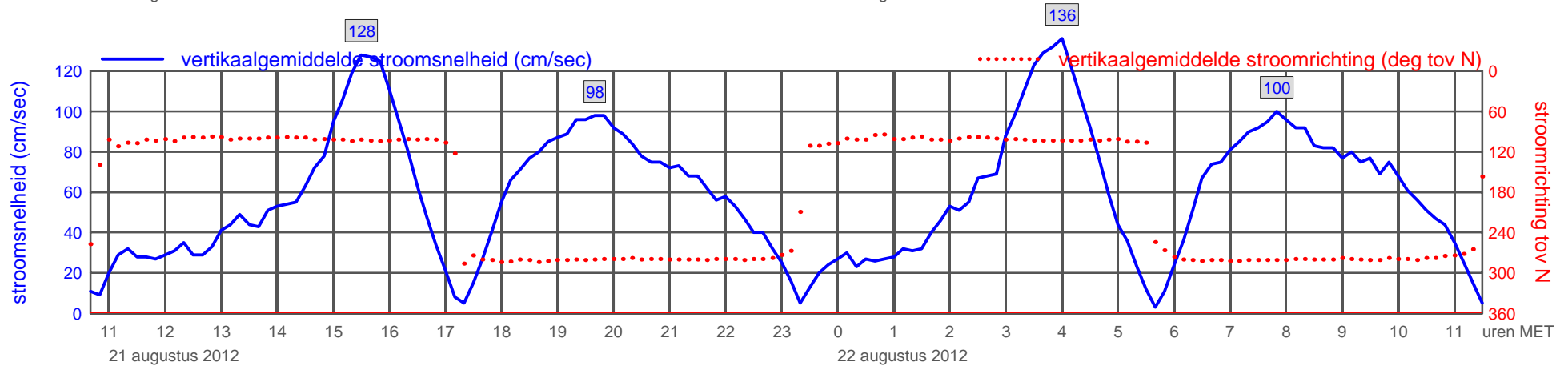
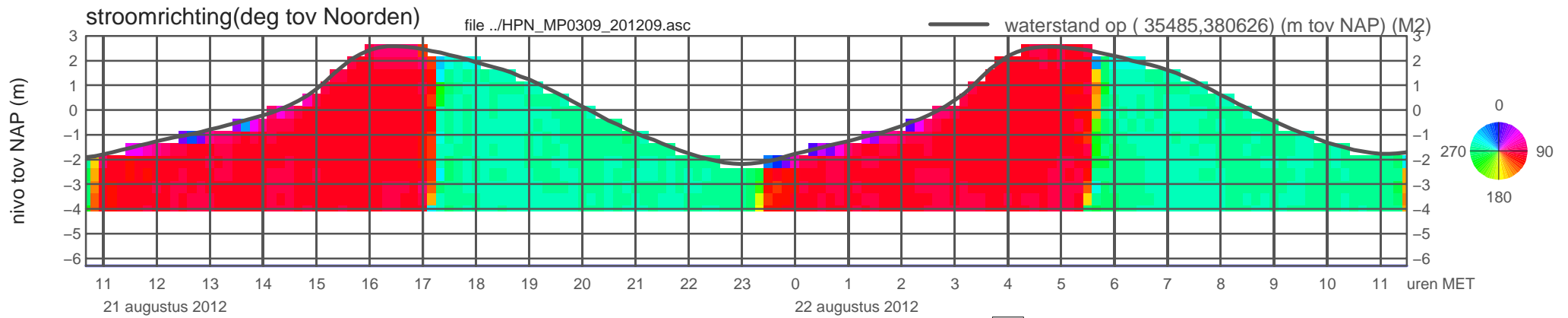
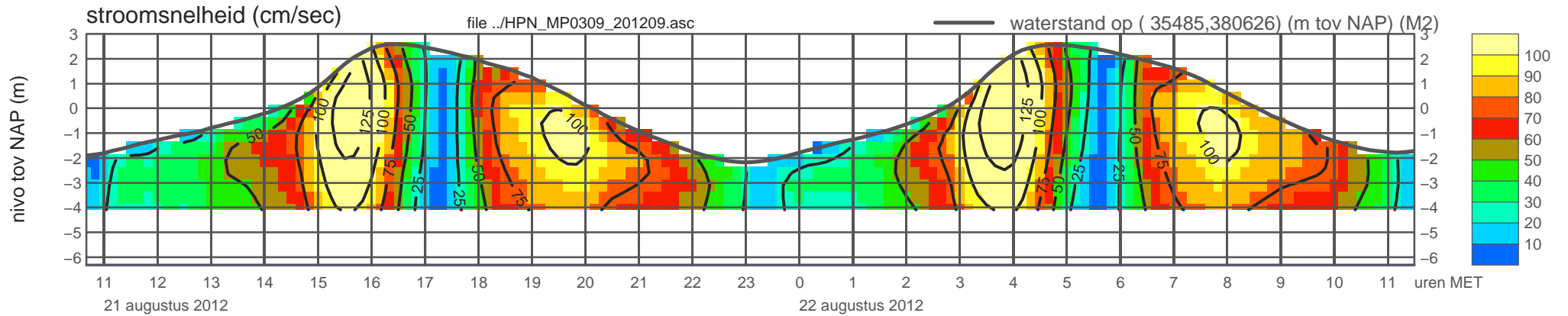


meetpunt HPN_MP0309_201209 (x=035485 , y=380626 , bodem=NAP -6.31 m sensor=NAP -5.71 m)

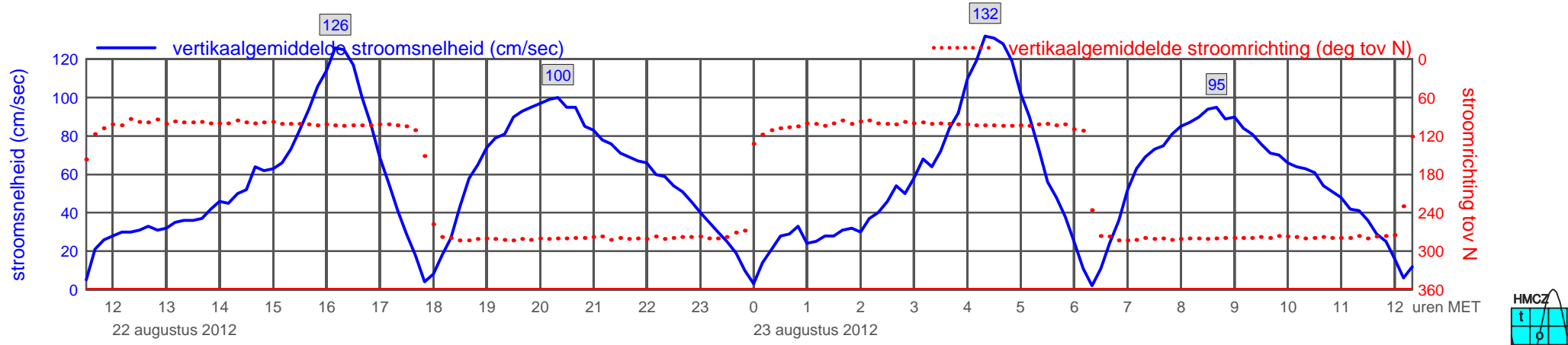
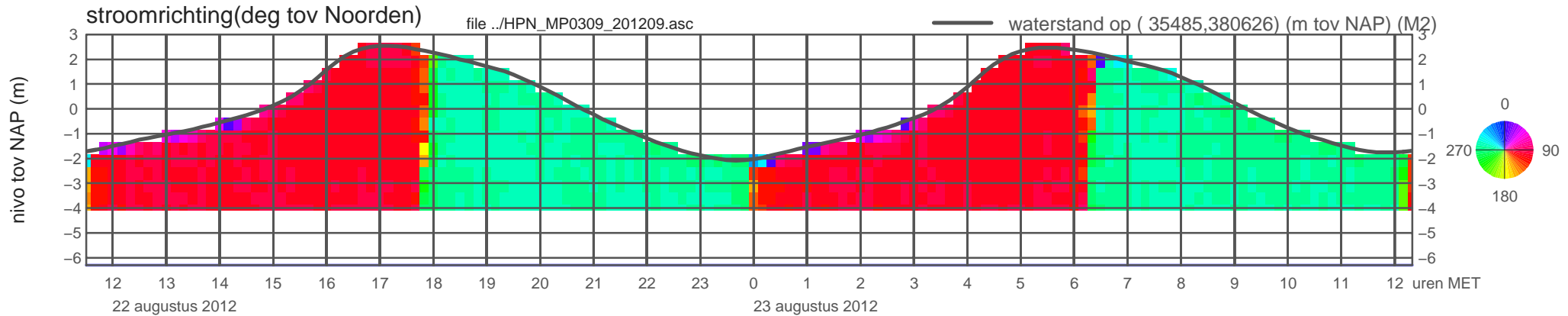
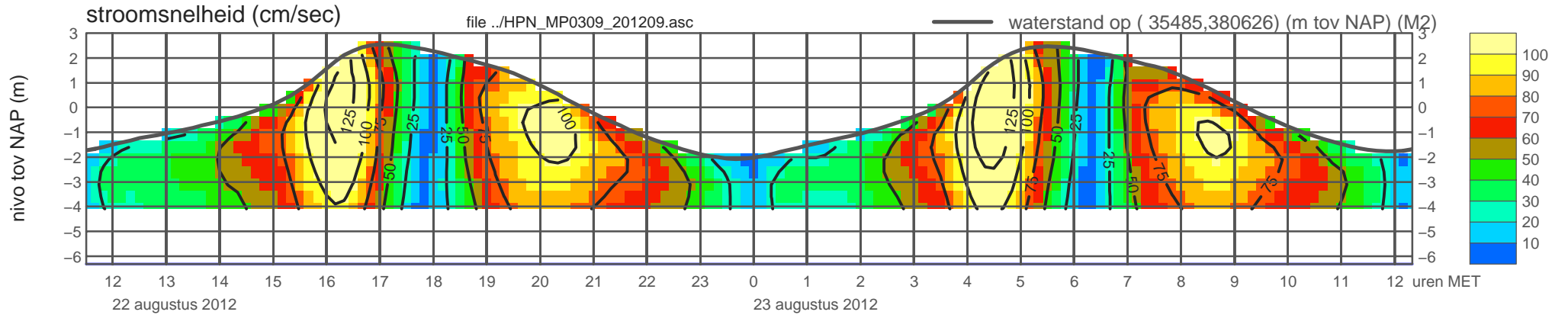


rijkswaterstaat zeeland

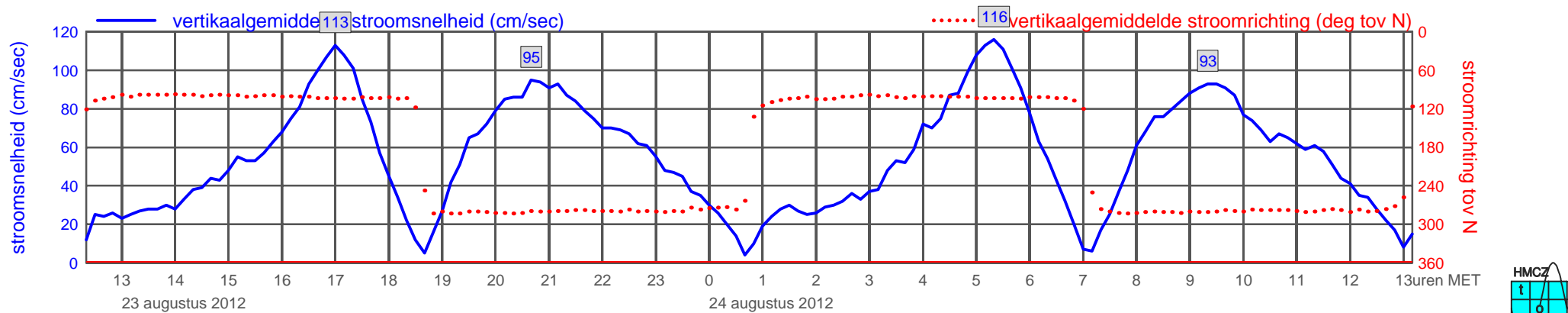
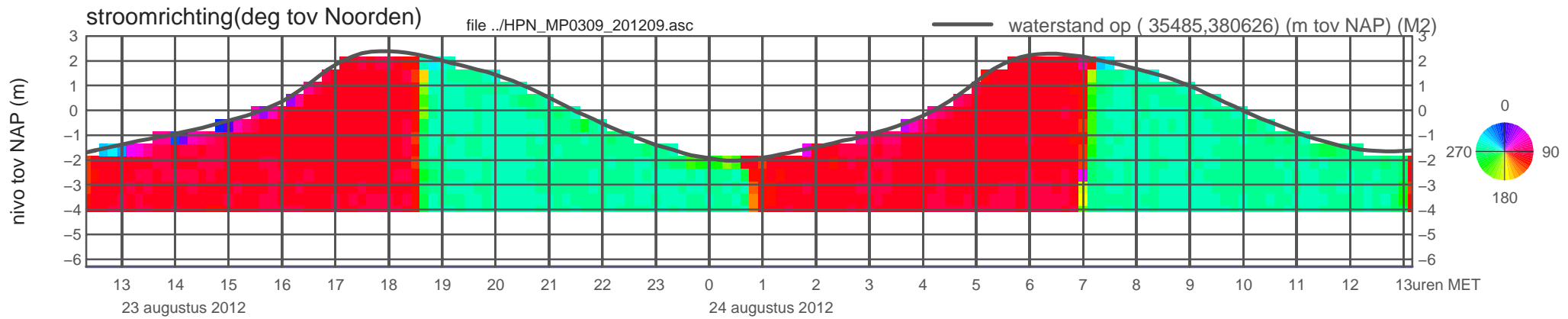
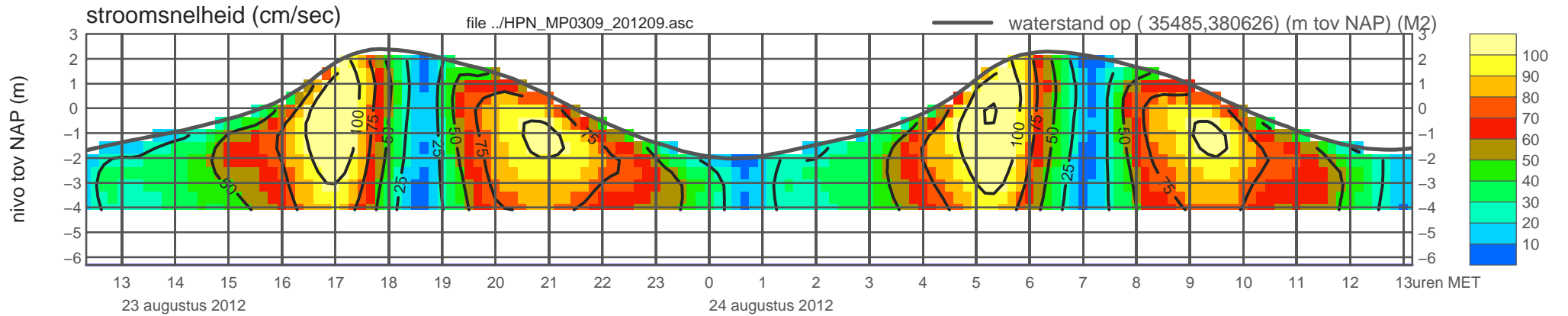
meetpunt HPN_MP0309_201209 (x=035485 , y=380626 , bodem=NAP -6.31 m sensor=NAP -5.71 m)



meetpunt HPN_MP0309_201209 (x=035485 , y=380626 , bodem=NAP -6.31 m sensor=NAP -5.71 m)

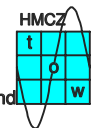
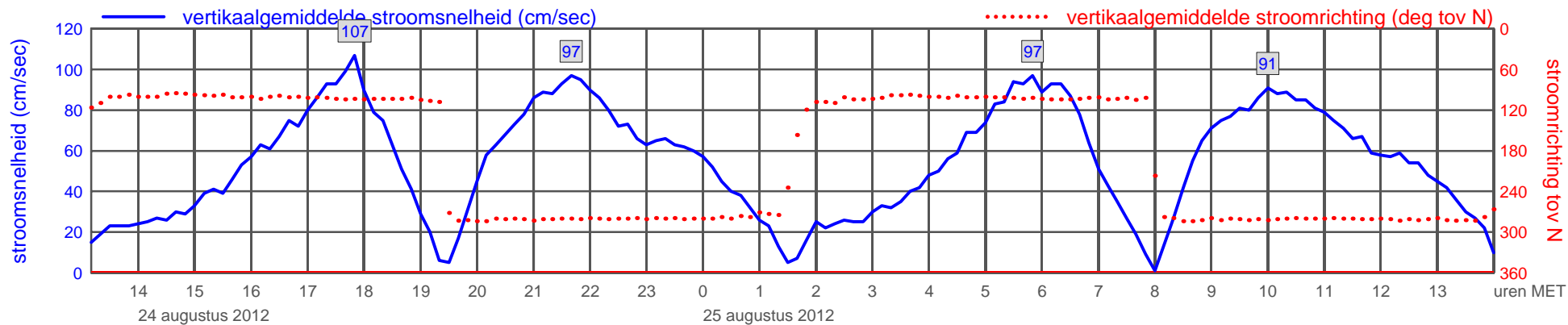
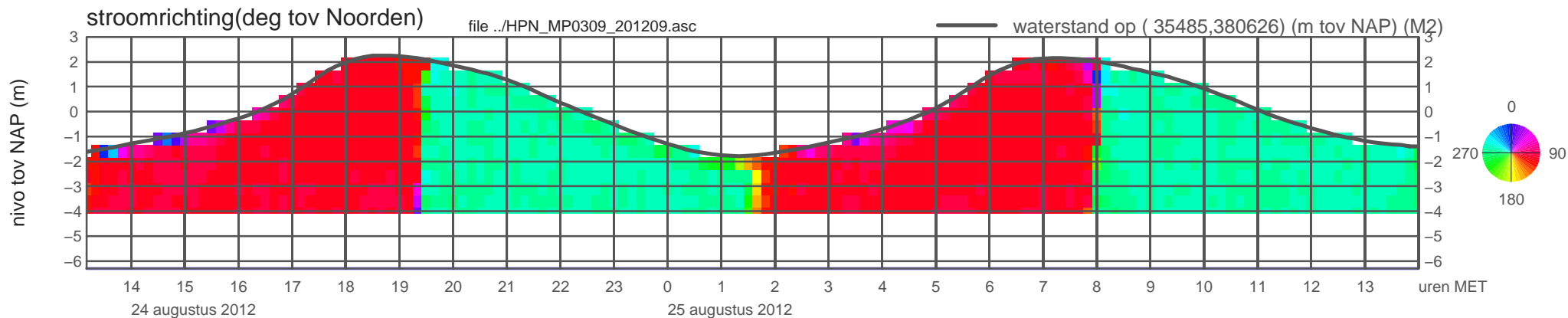
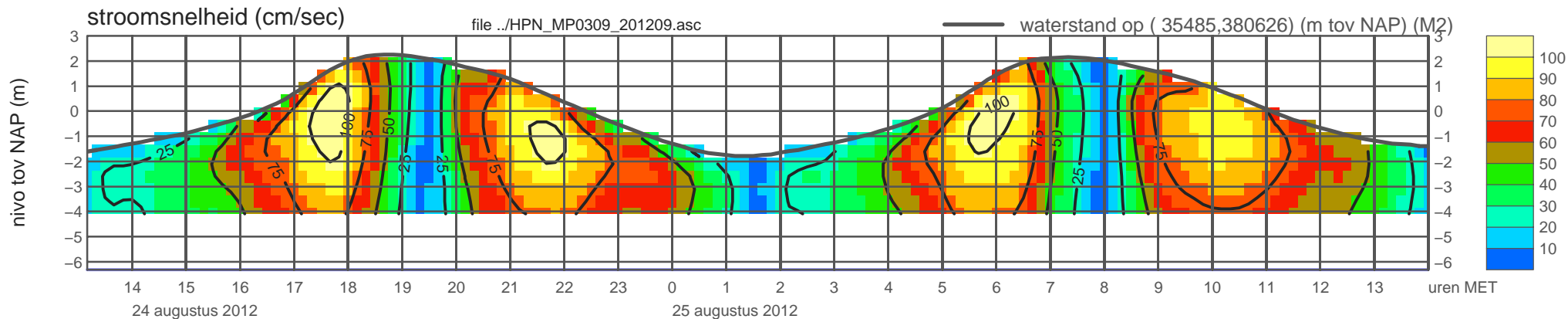


meetpunt HPN_MP0309_201209 (x=035485 , y=380626 , bodem=NAP -6.31 m sensor=NAP -5.71 m)

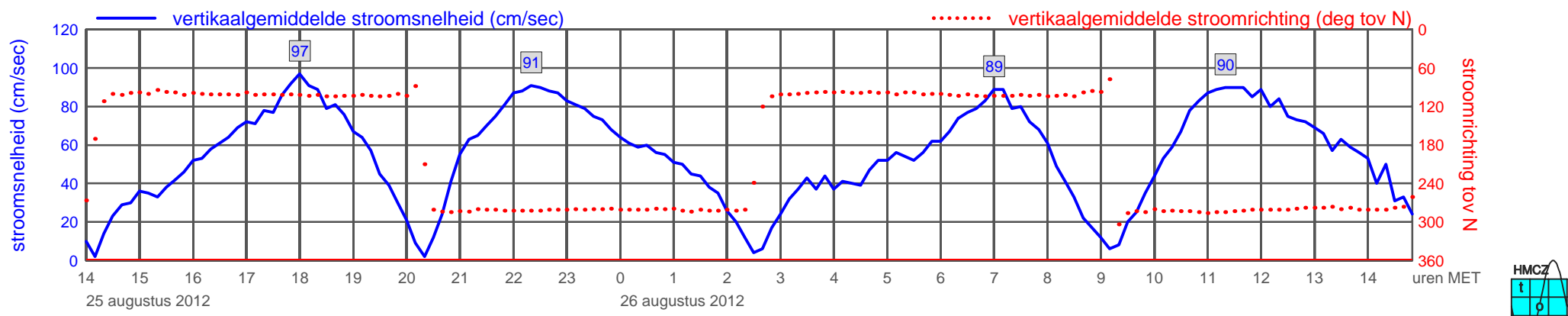
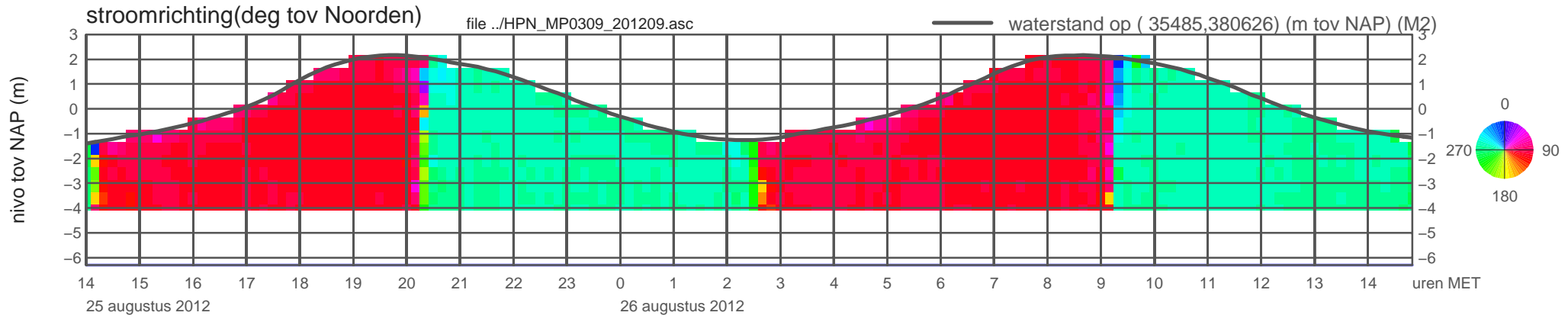
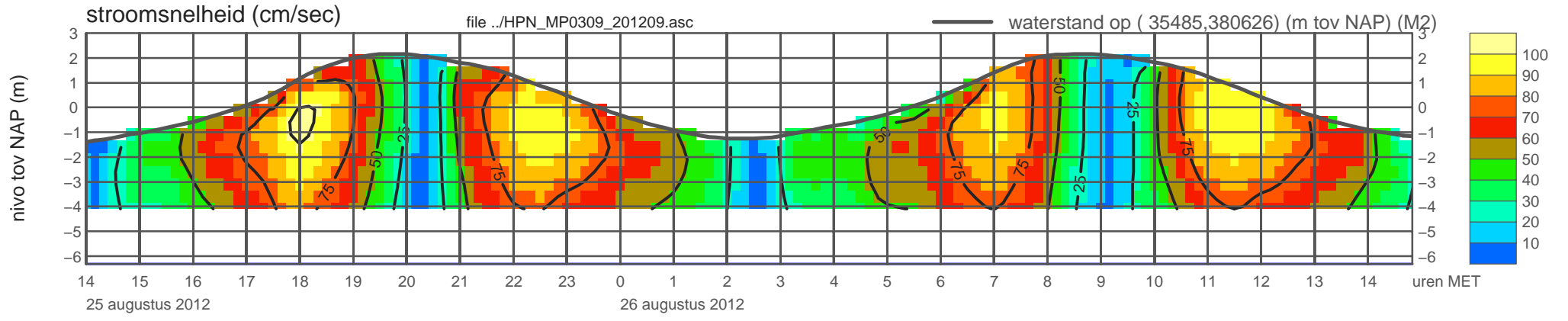


rijkswaterstaat zeeland

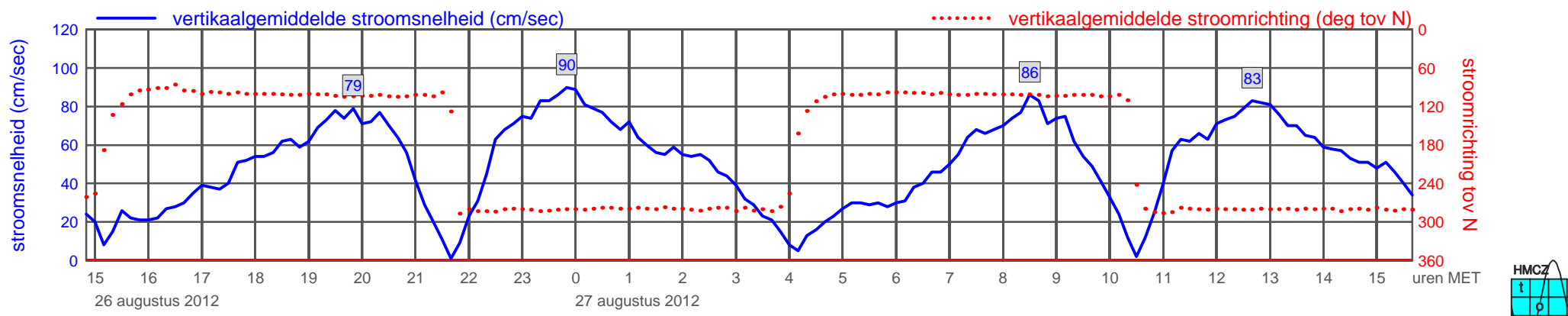
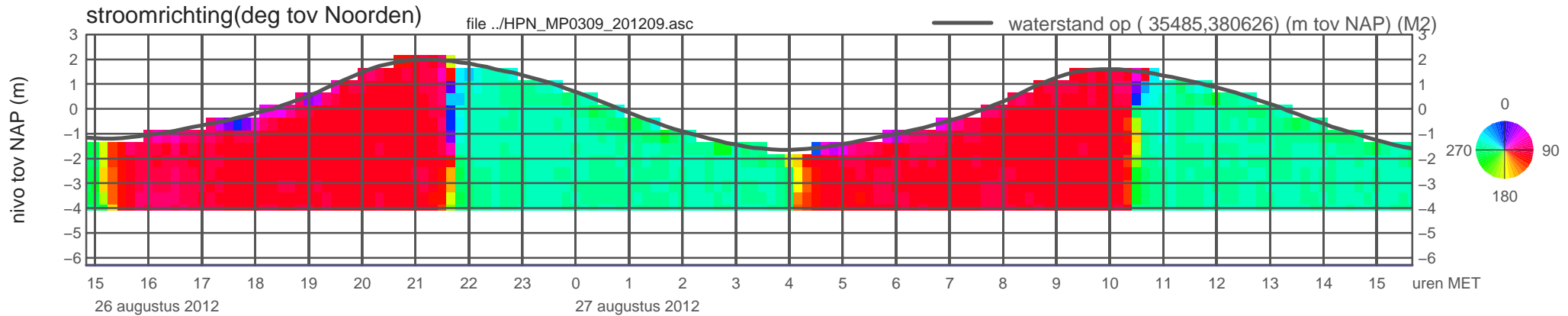
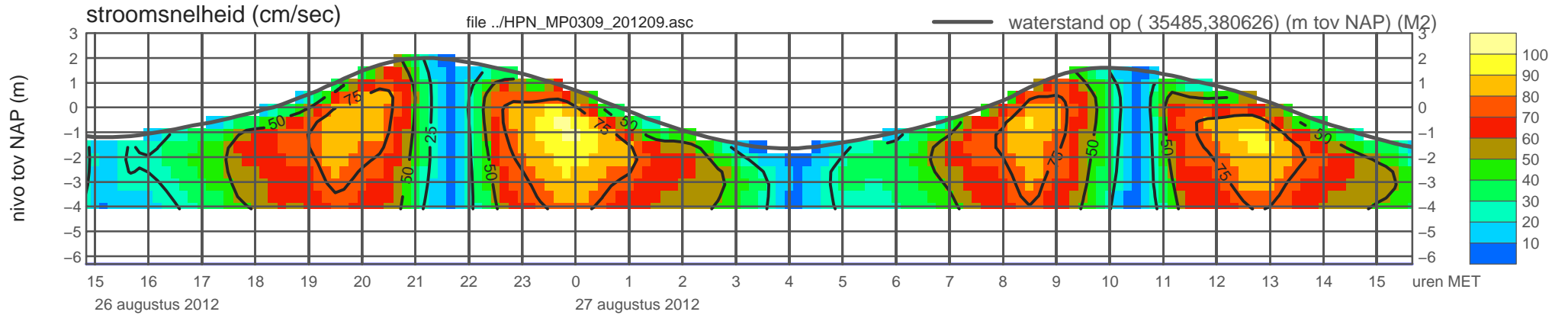
meetpunt HPN_MP0309_201209 (x=035485 , y=380626 , bodem=NAP -6.31 m sensor=NAP -5.71 m)



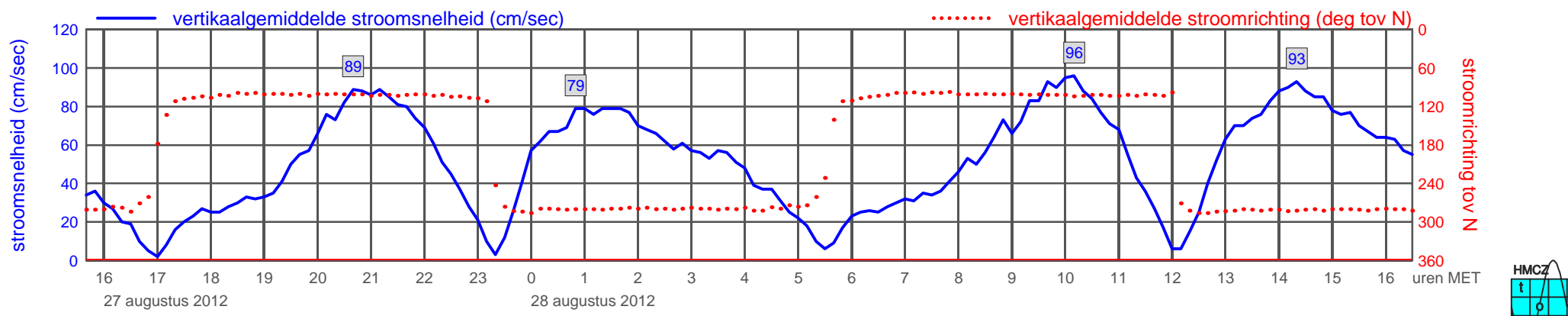
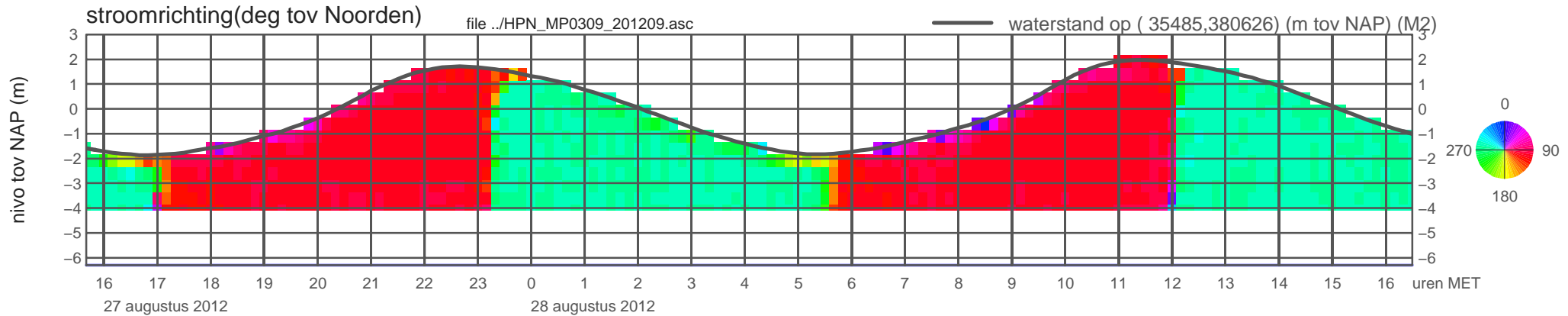
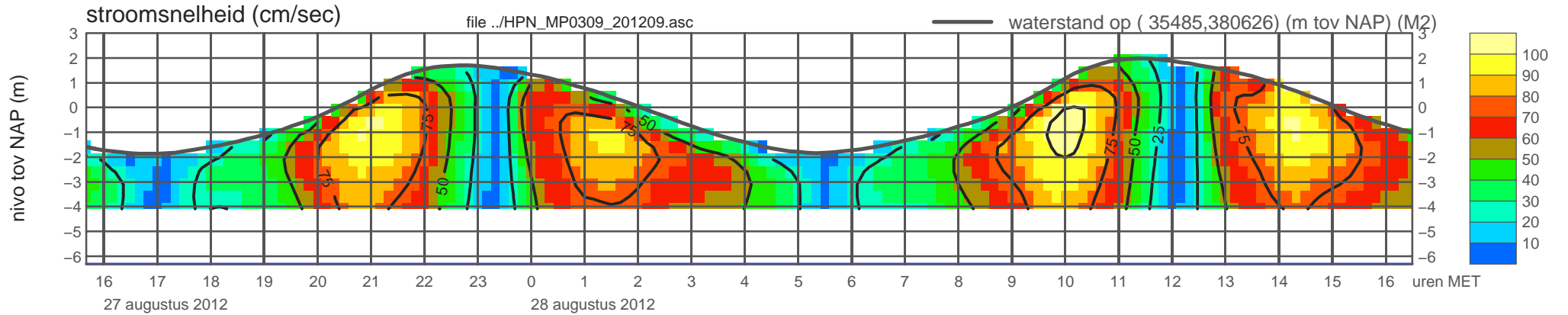
meetpunt HPN_MP0309_201209 (x=035485 , y=380626 , bodem=NAP -6.31 m sensor=NAP -5.71 m)



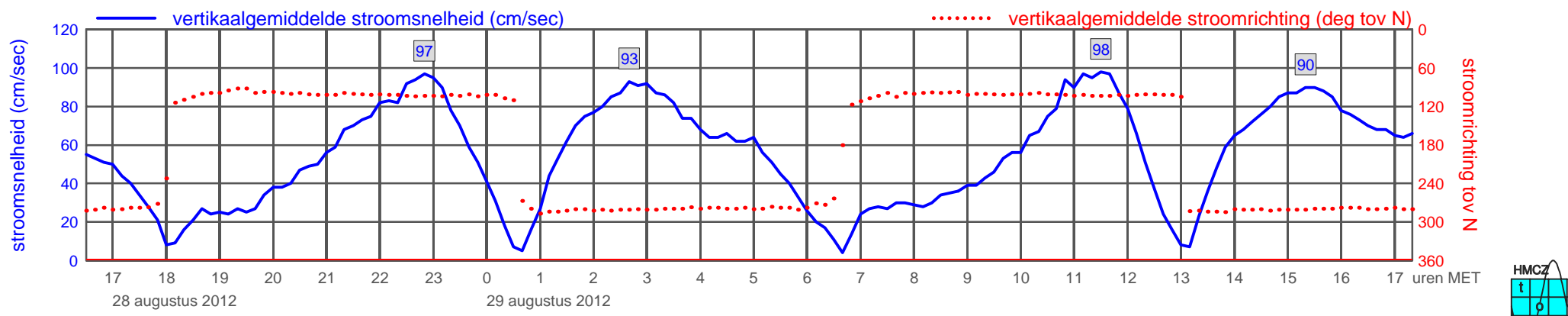
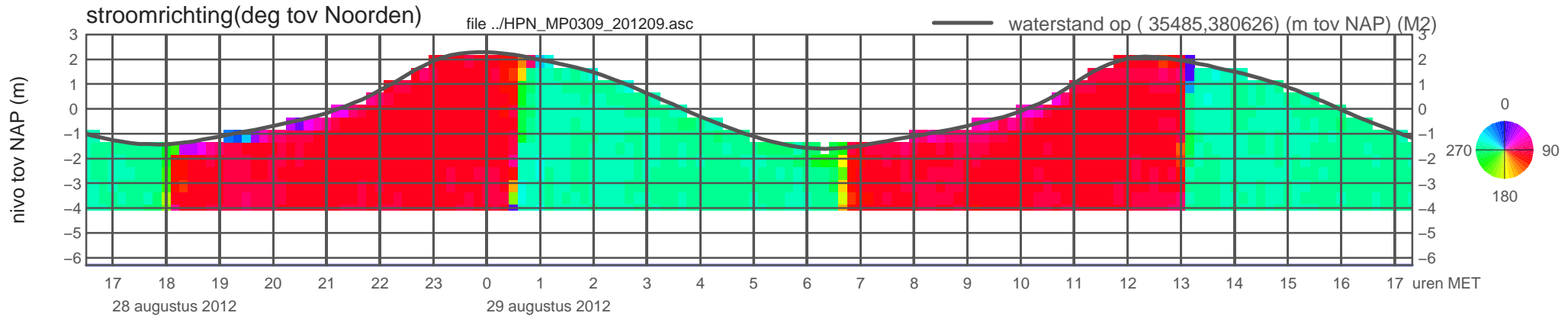
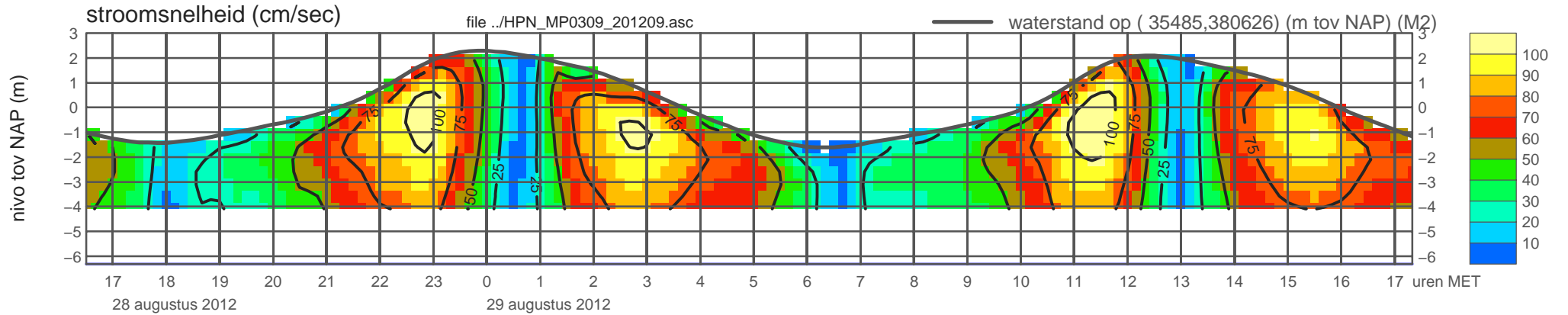
meetpunt HPN_MP0309_201209 (x=035485 , y=380626 , bodem=NAP -6.31 m sensor=NAP -5.71 m)



meetpunt HPN_MP0309_201209 (x=035485 , y=380626 , bodem=NAP -6.31 m sensor=NAP -5.71 m)

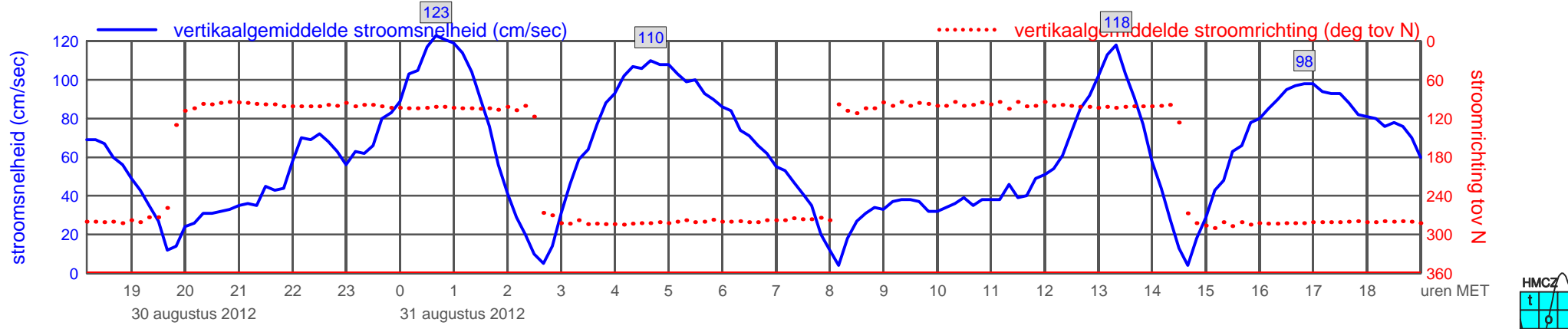
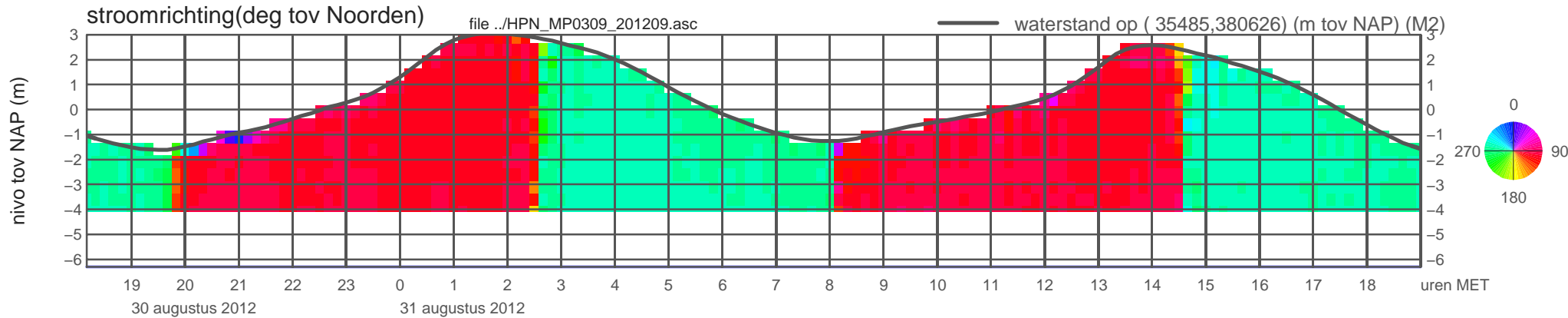
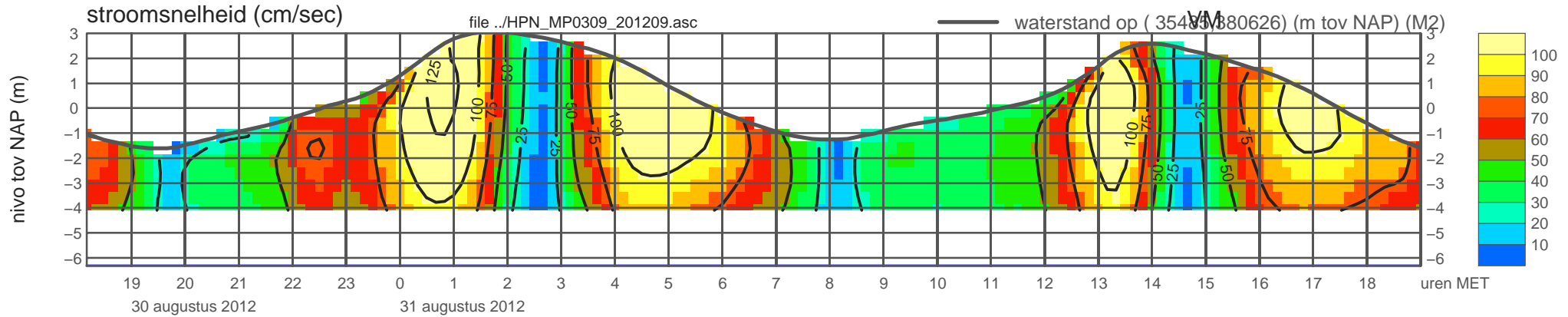


meetpunt HPN_MP0309_201209 (x=035485 , y=380626 , bodem=NAP -6.31 m sensor=NAP -5.71 m)



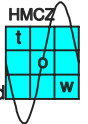
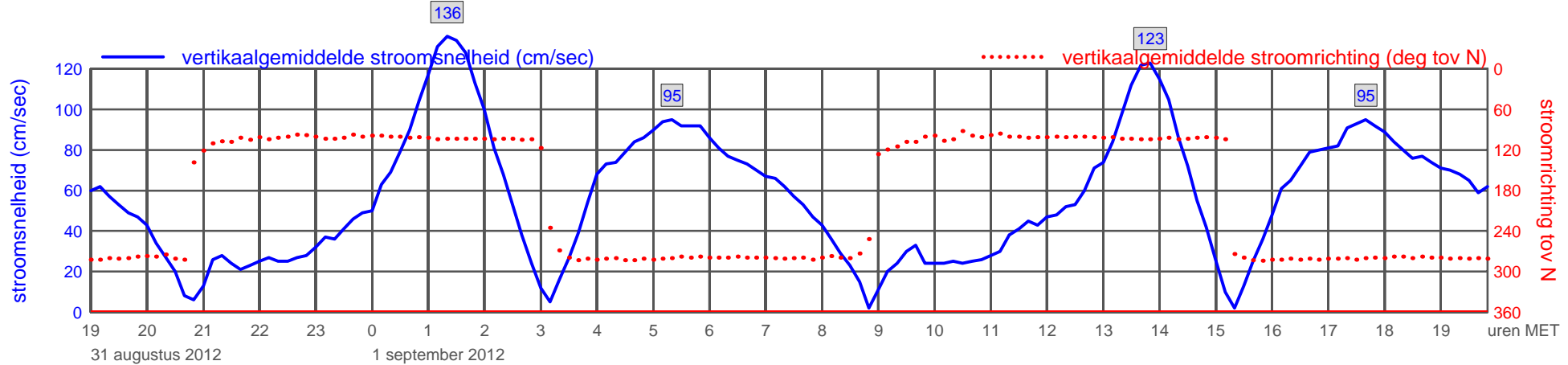
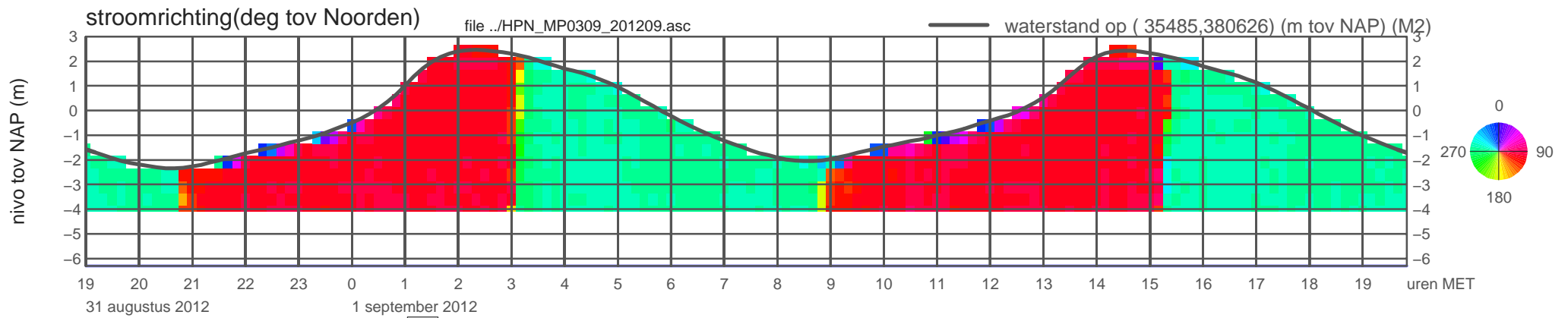
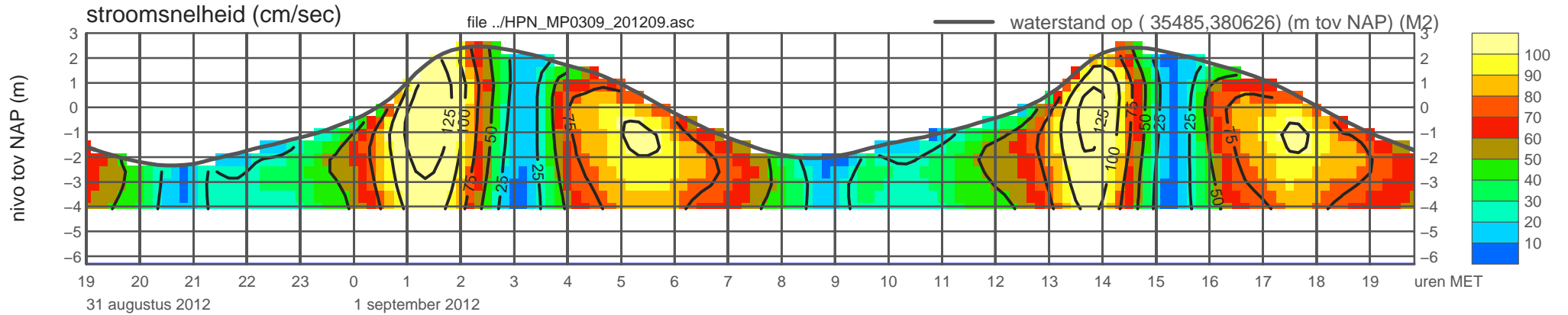
rijkswaterstaat zeeland

meetpunt HPN_MP0309_201209 (x=035485 , y=380626 , bodem=NAP -6.31 m sensor=NAP -5.71 m)

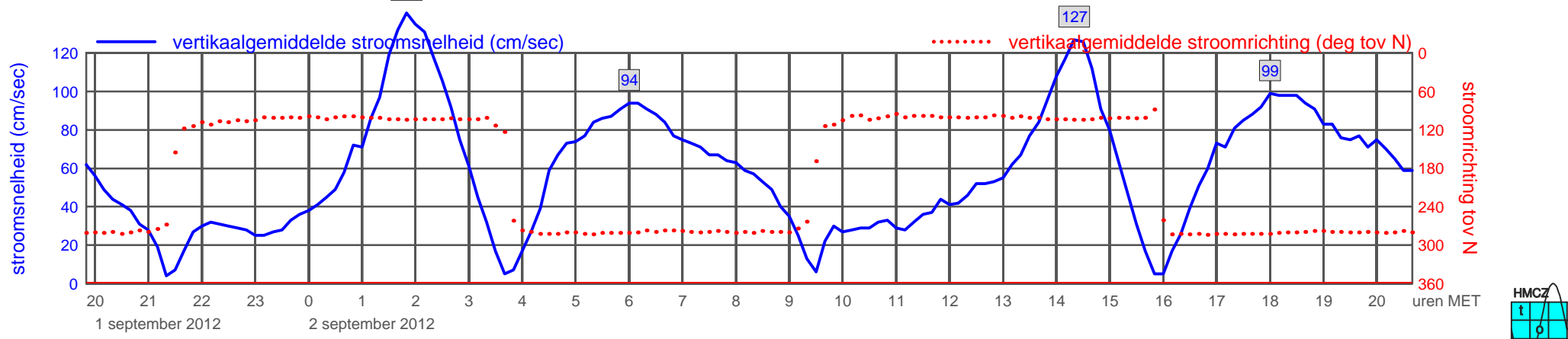
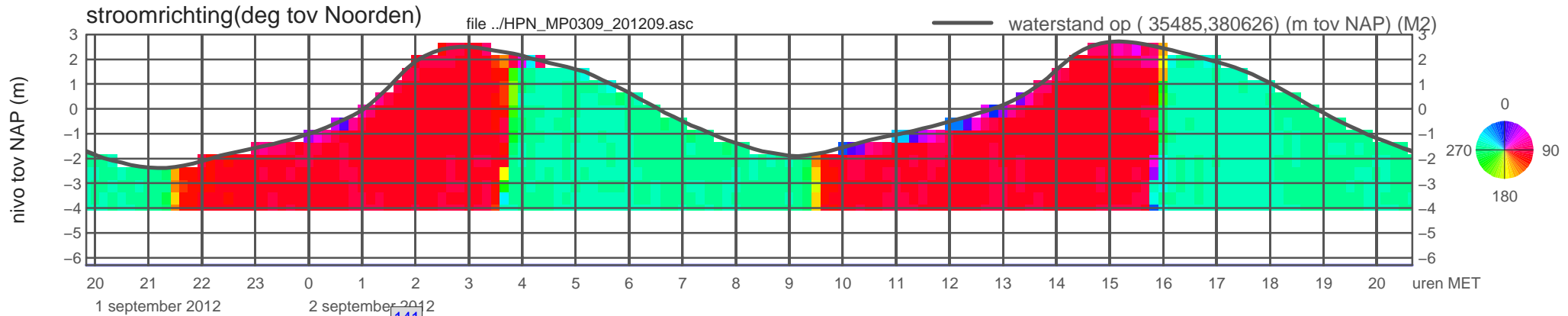
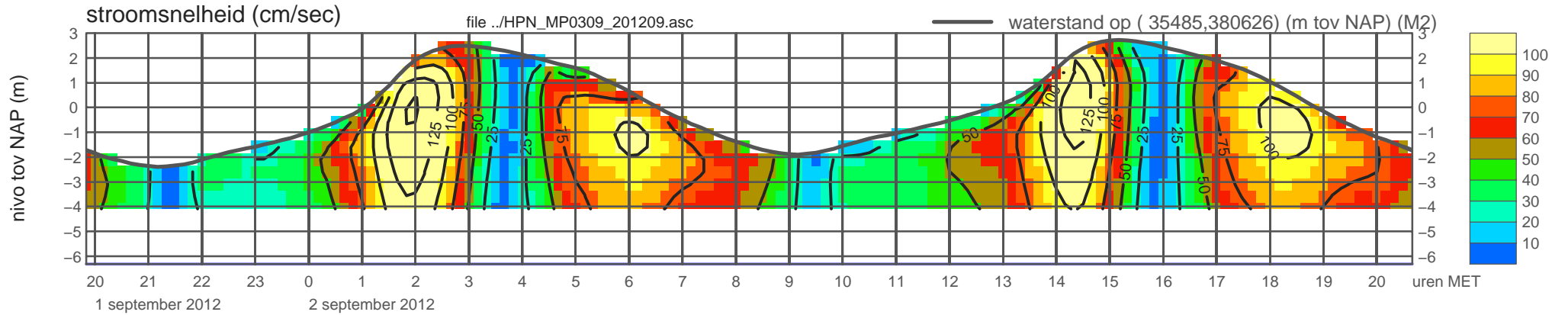


rijkswaterstaat zeeland

meetpunt HPN_MP0309_201209 (x=035485 , y=380626 , bodem=NAP -6.31 m sensor=NAP -5.71 m)

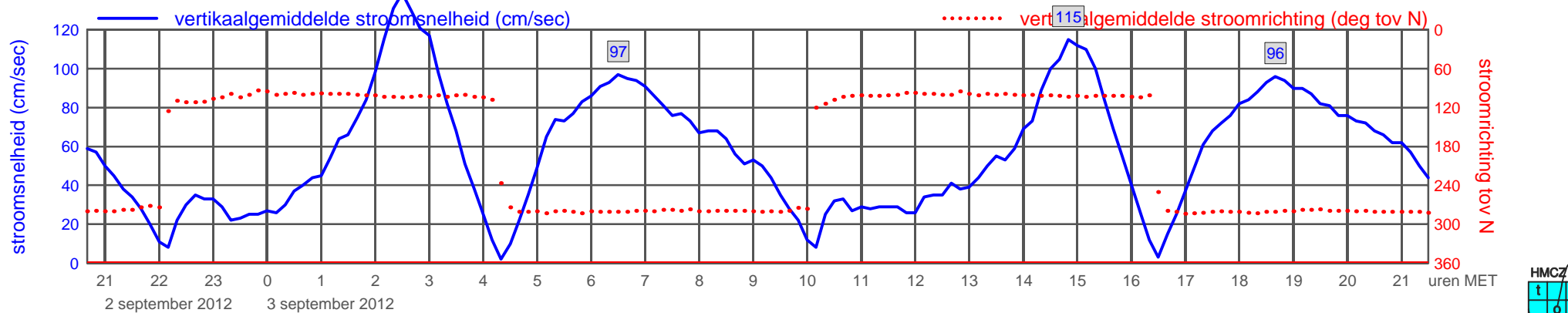
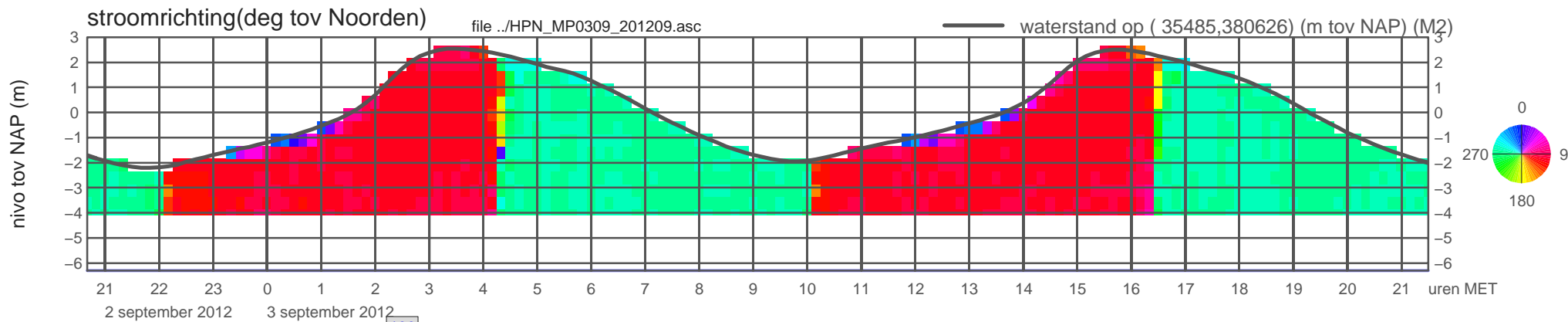
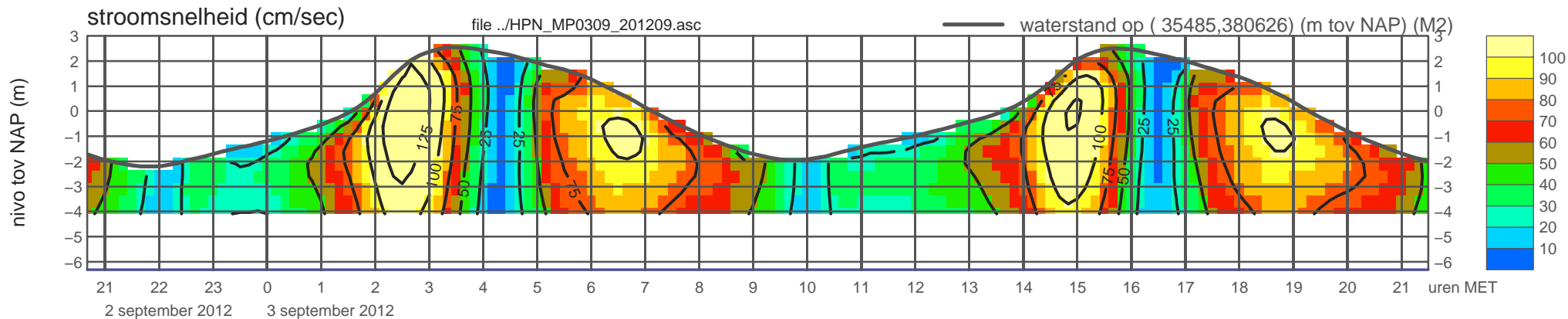


meetpunt HPN_MP0309_201209 (x=035485 , y=380626 , bodem=NAP -6.31 m sensor=NAP -5.71 m)

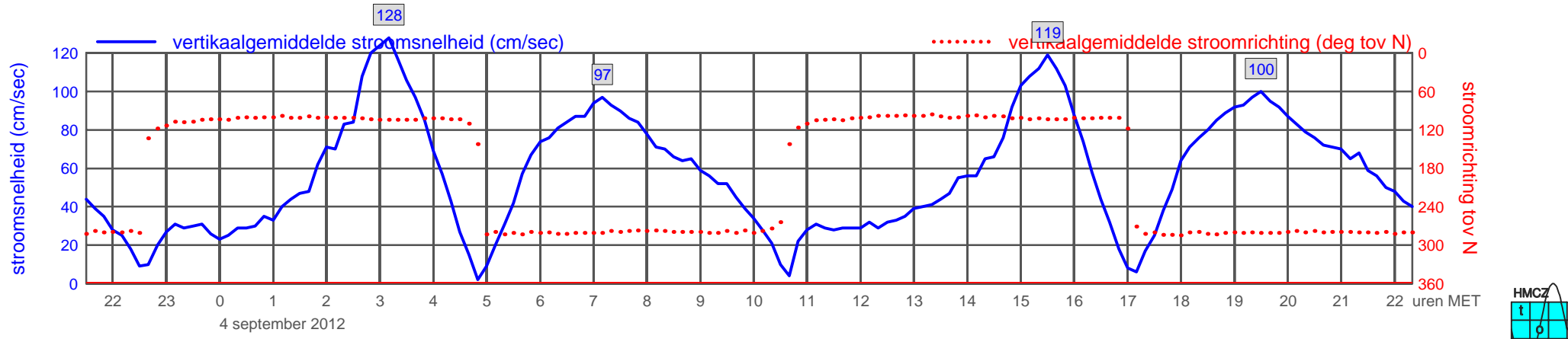
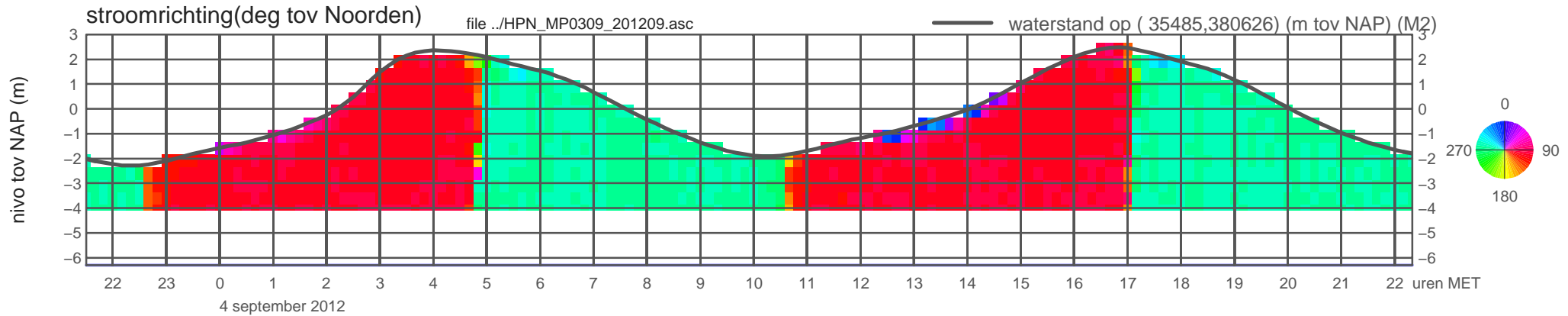
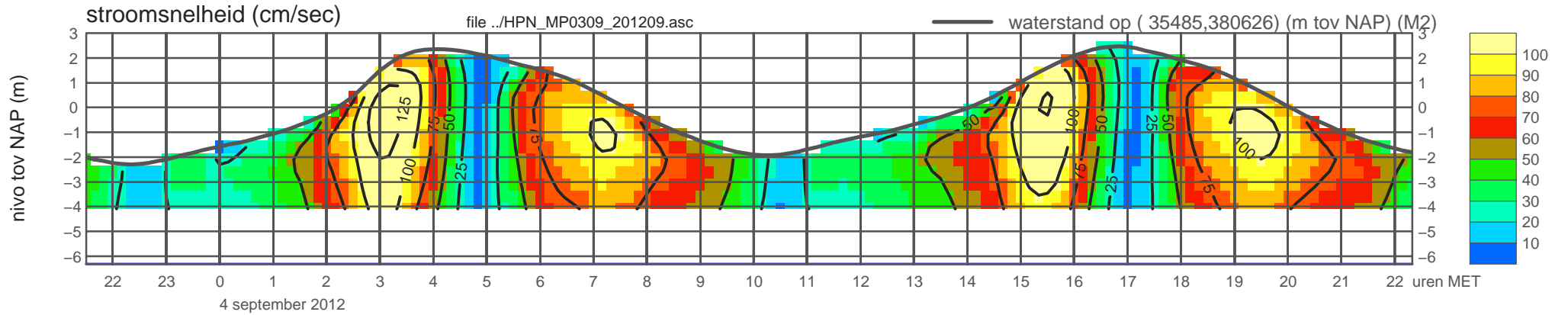


rijkswaterstaat zeeland

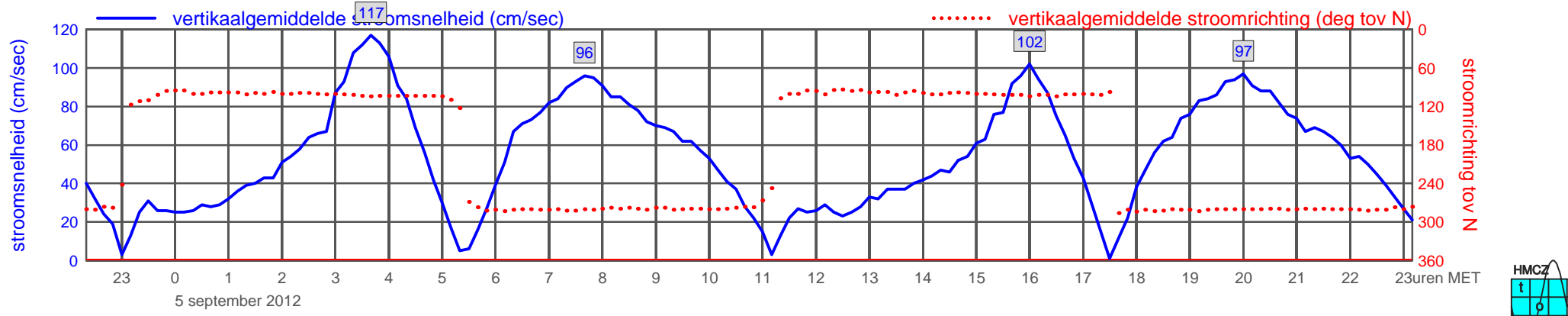
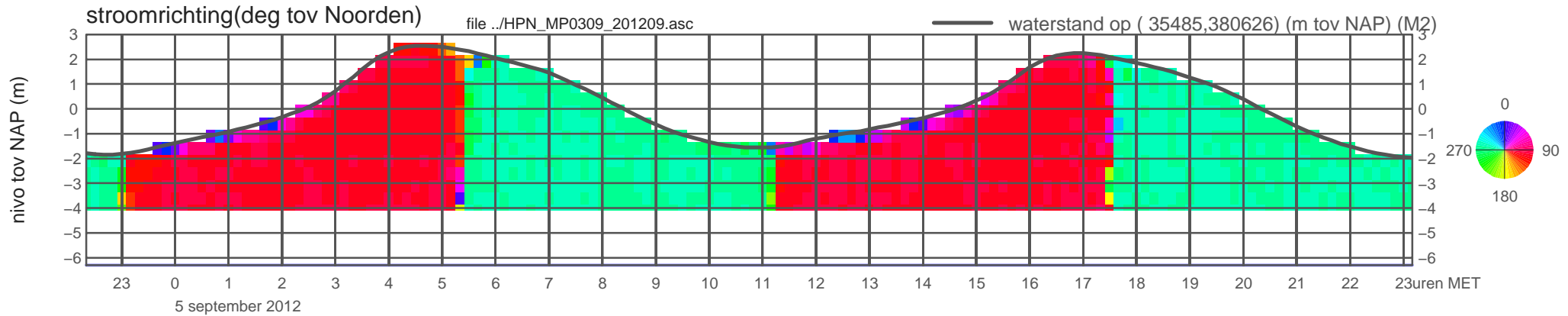
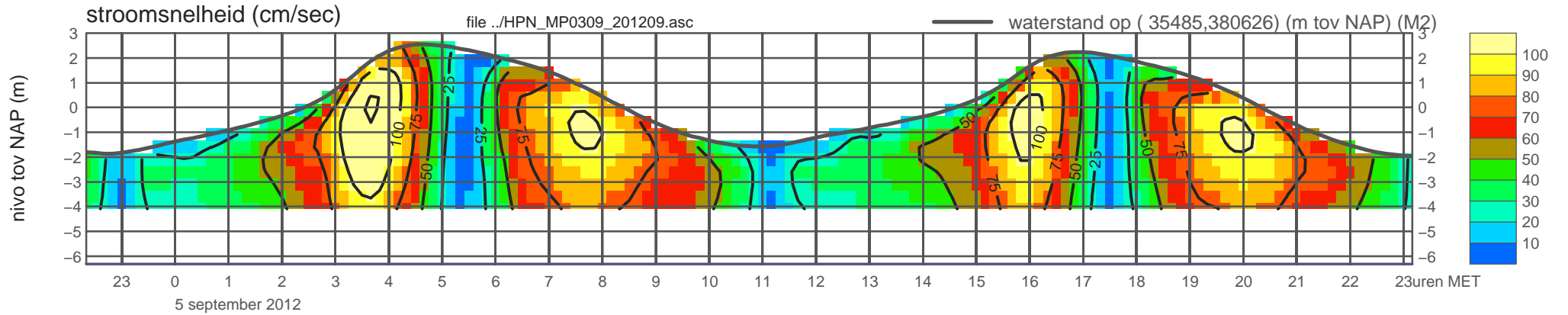
meetpunt HPN_MP0309_201209 (x=035485 , y=380626 , bodem=NAP -6.31 m sensor=NAP -5.71 m)



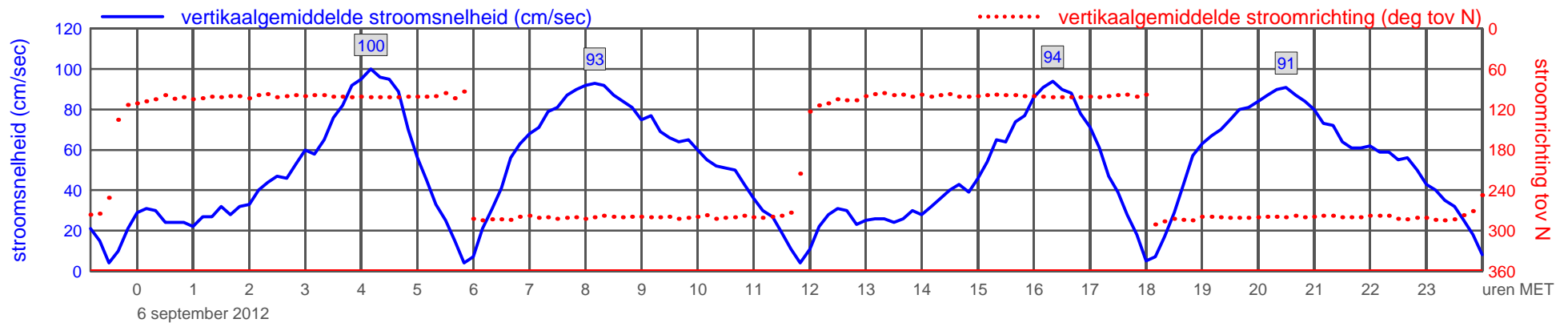
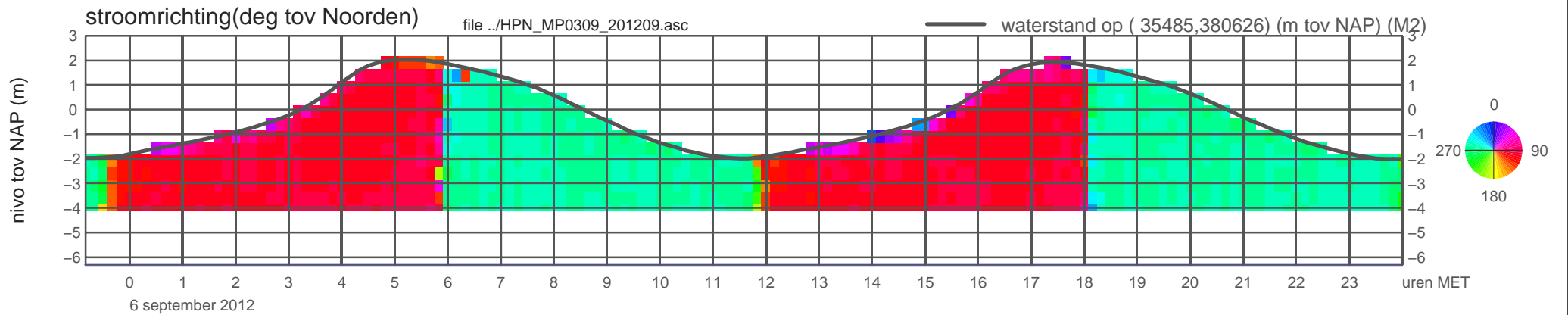
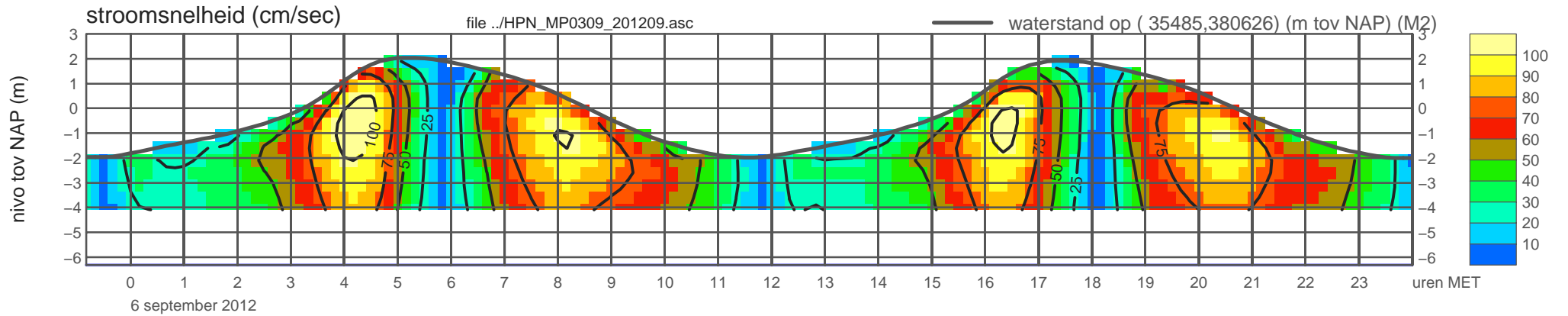
meetpunt HPN_MP0309_201209 (x=035485 , y=380626 , bodem=NAP -6.31 m sensor=NAP -5.71 m)



meetpunt HPN_MP0309_201209 (x=035485 , y=380626 , bodem=NAP -6.31 m sensor=NAP -5.71 m)

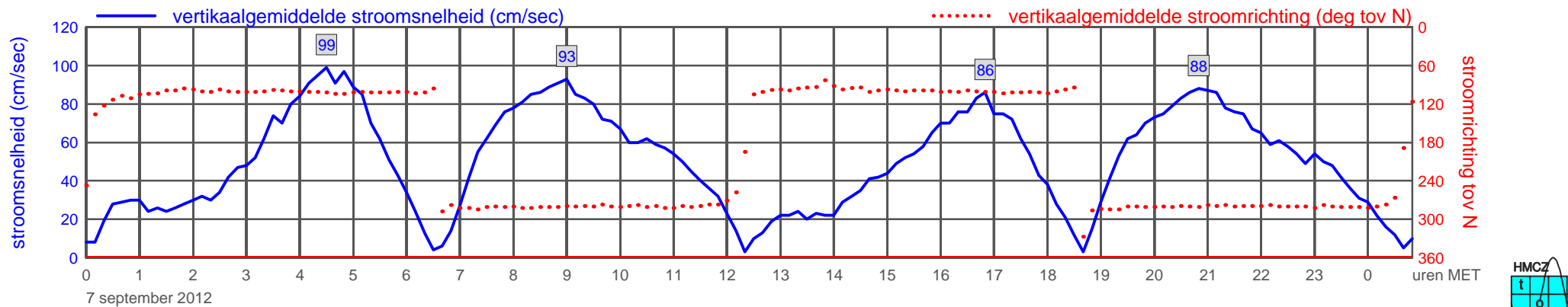
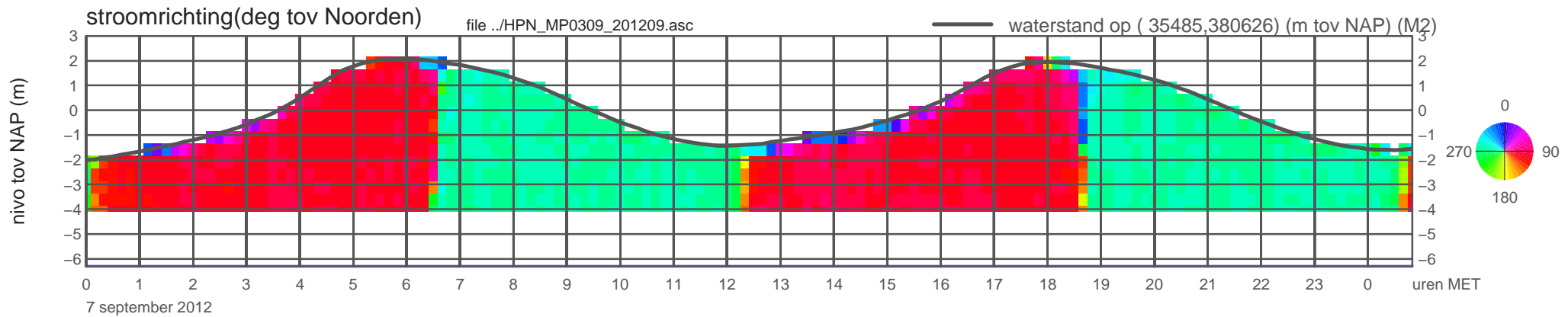
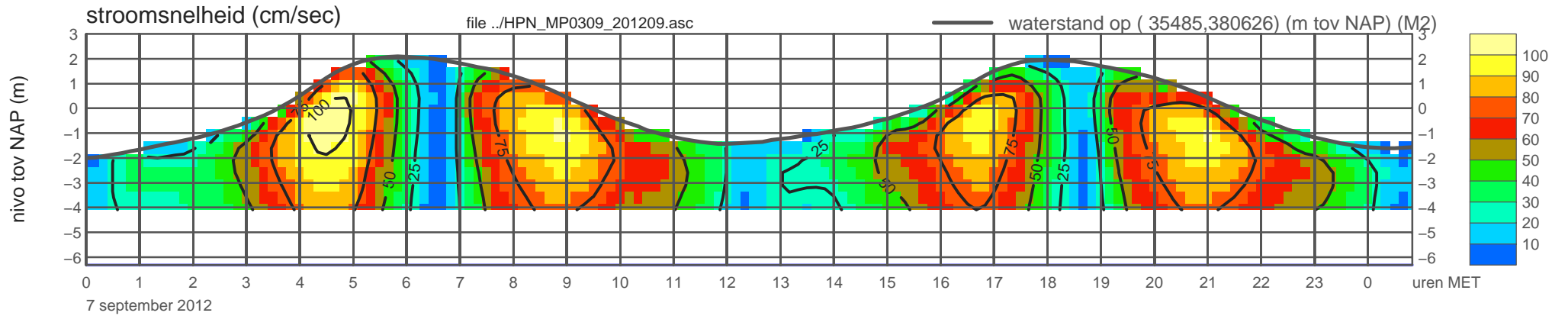


meetpunt HPN_MP0309_201209 (x=035485 , y=380626 , bodem=NAP -6.31 m sensor=NAP -5.71 m)

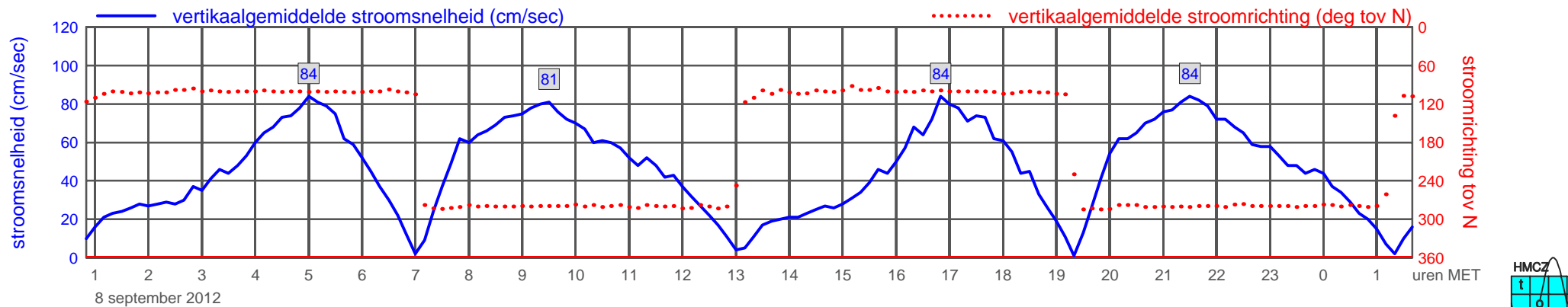
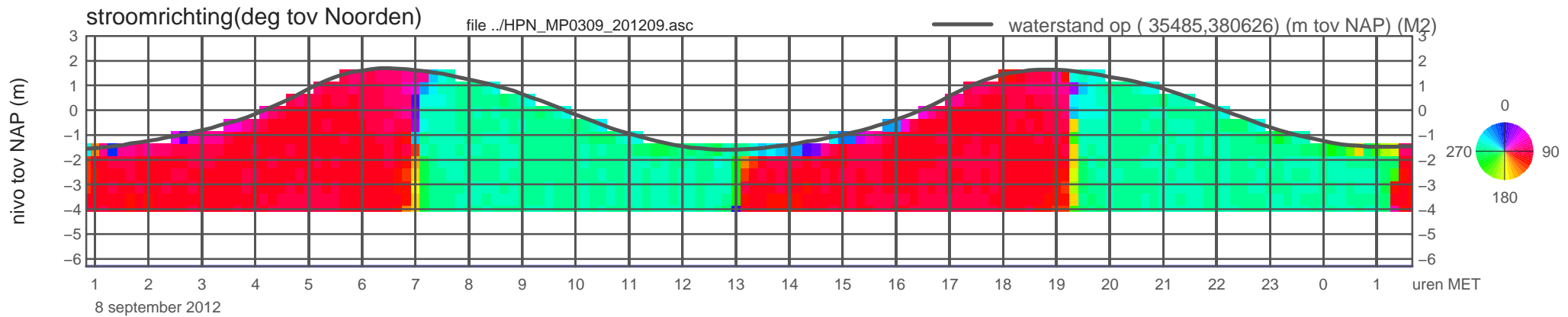
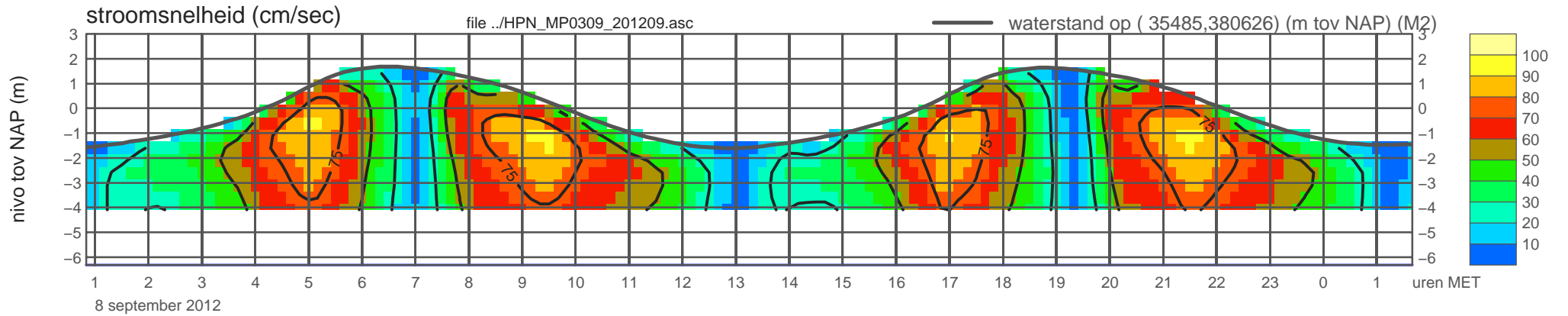


rijkswaterstaat zeeland

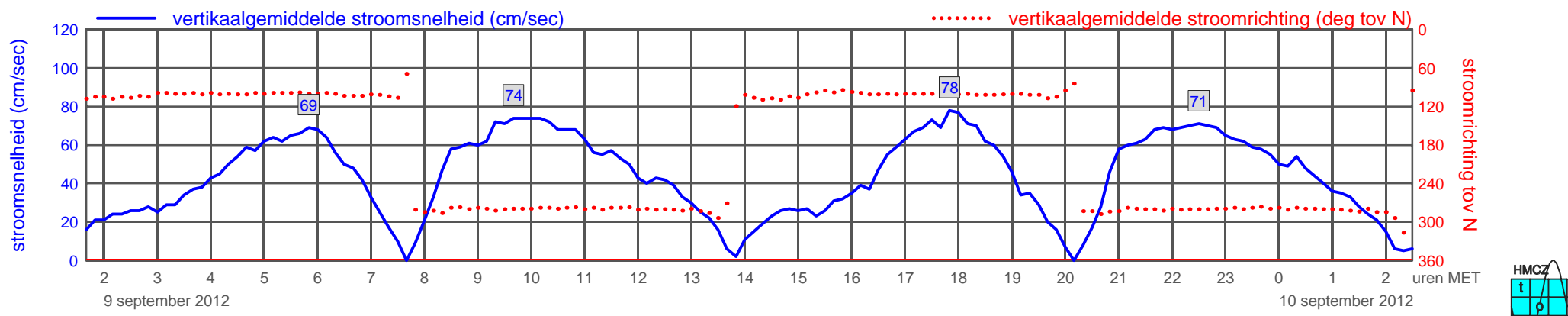
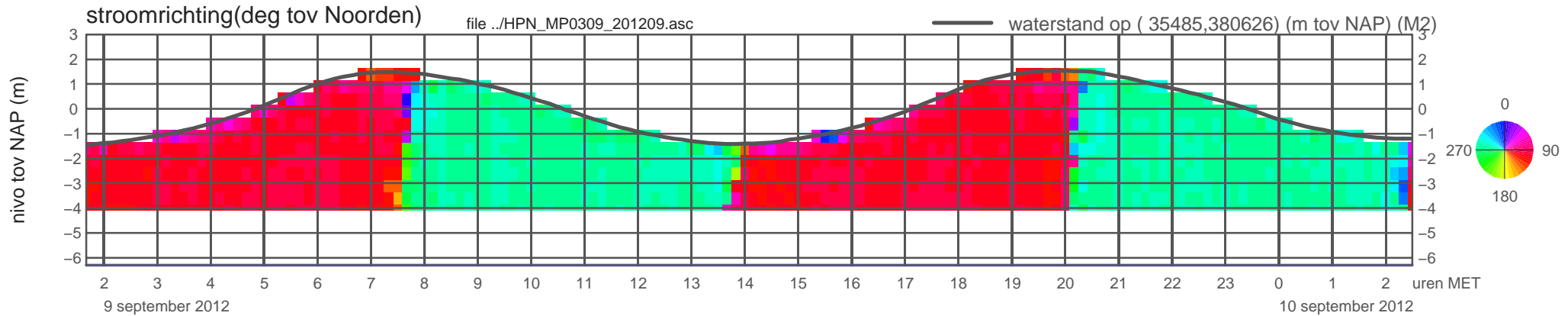
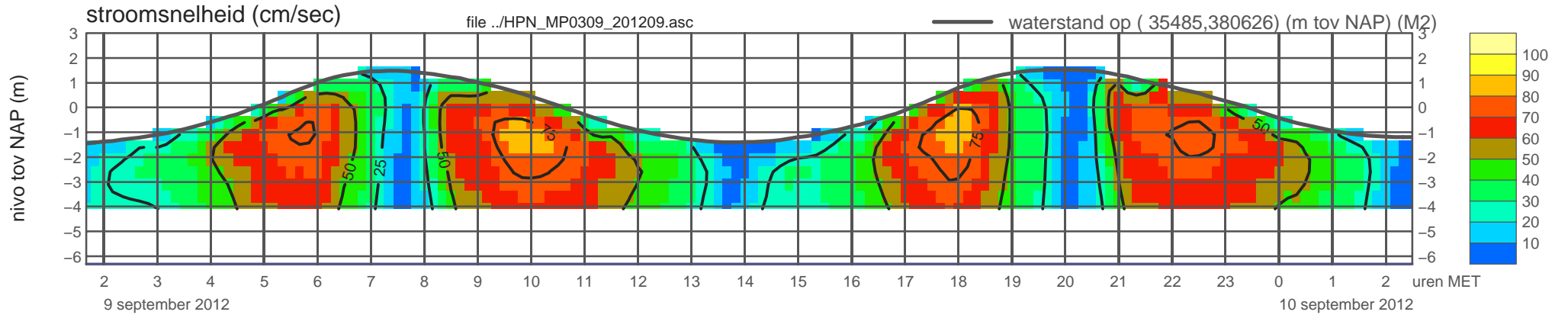
meetpunt HPN_MP0309_201209 (x=035485 , y=380626 , bodem=NAP -6.31 m sensor=NAP -5.71 m)



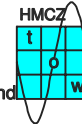
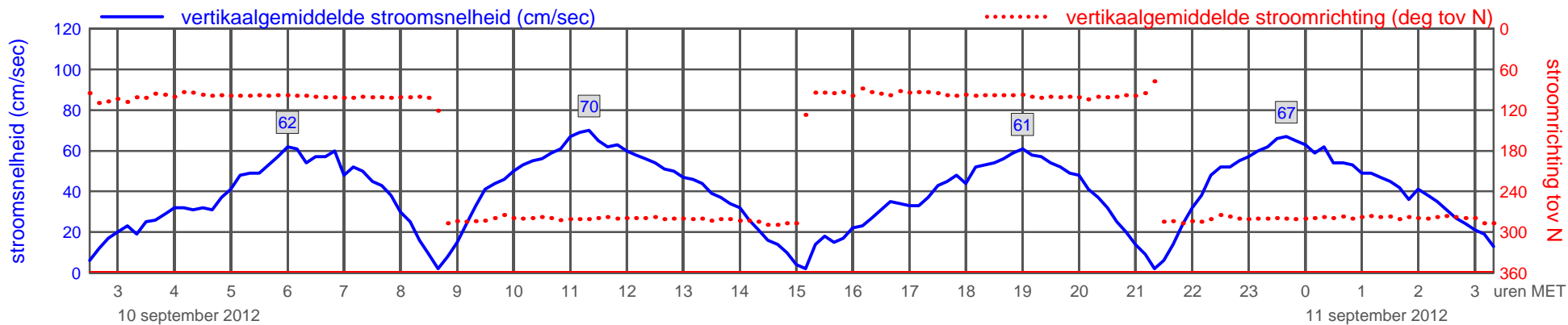
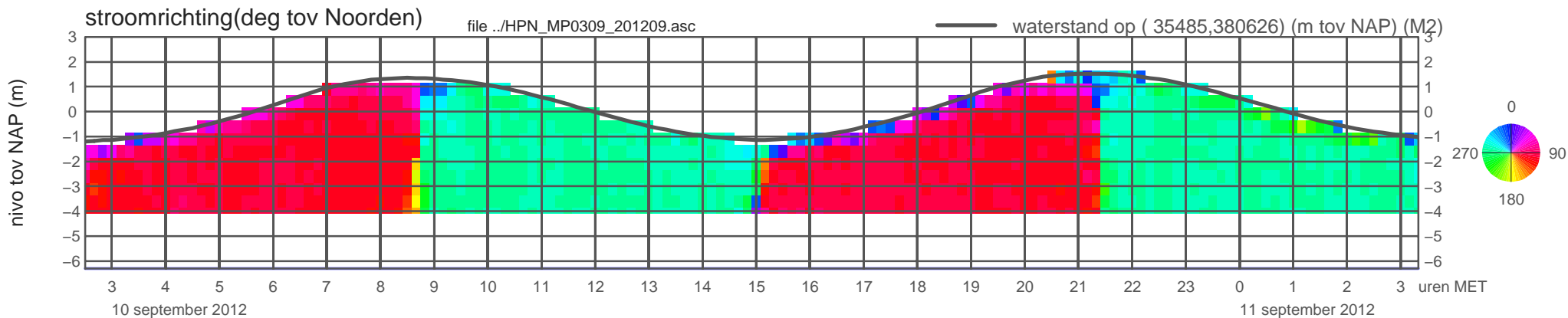
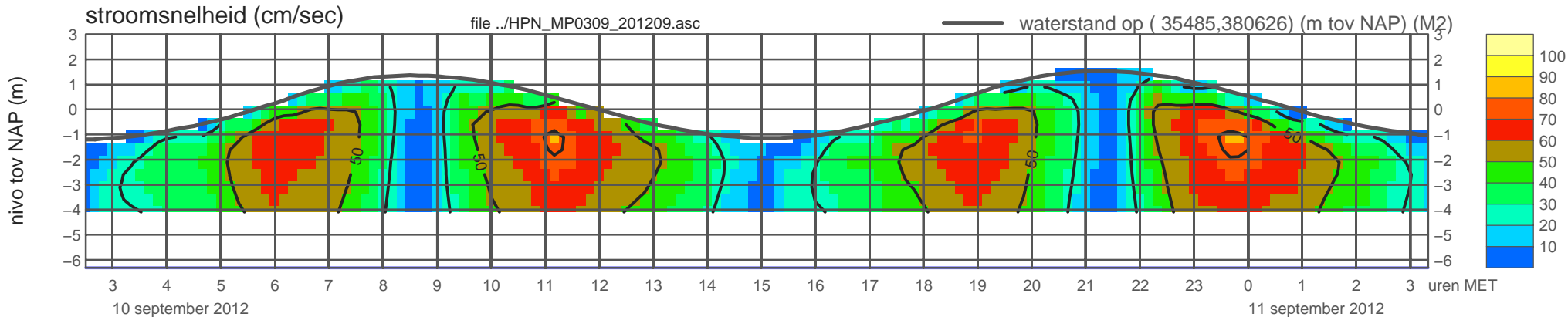
meetpunt HPN_MP0309_201209 (x=035485 , y=380626 , bodem=NAP -6.31 m sensor=NAP -5.71 m)



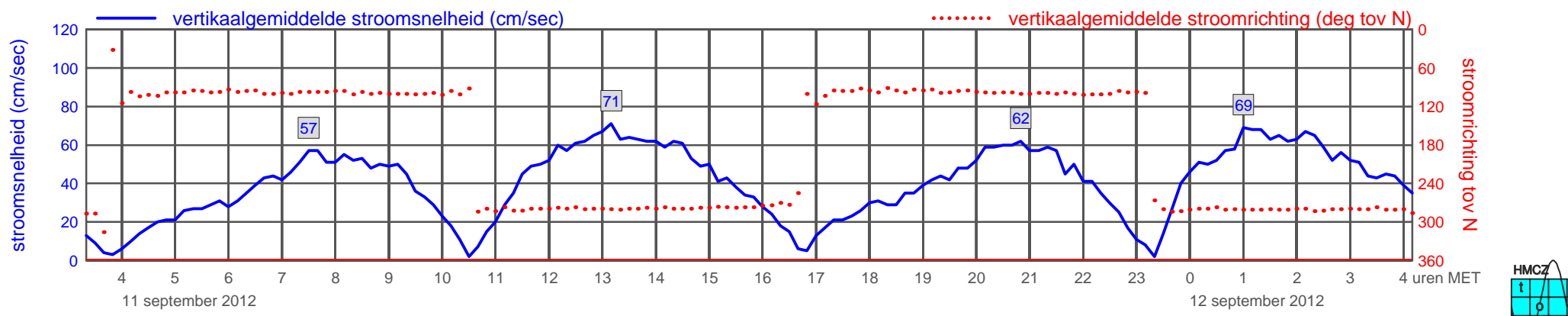
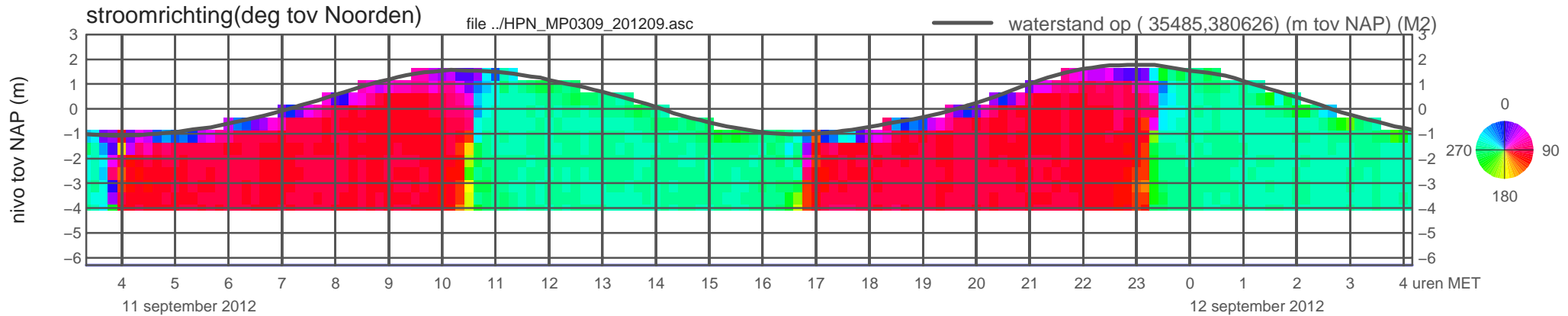
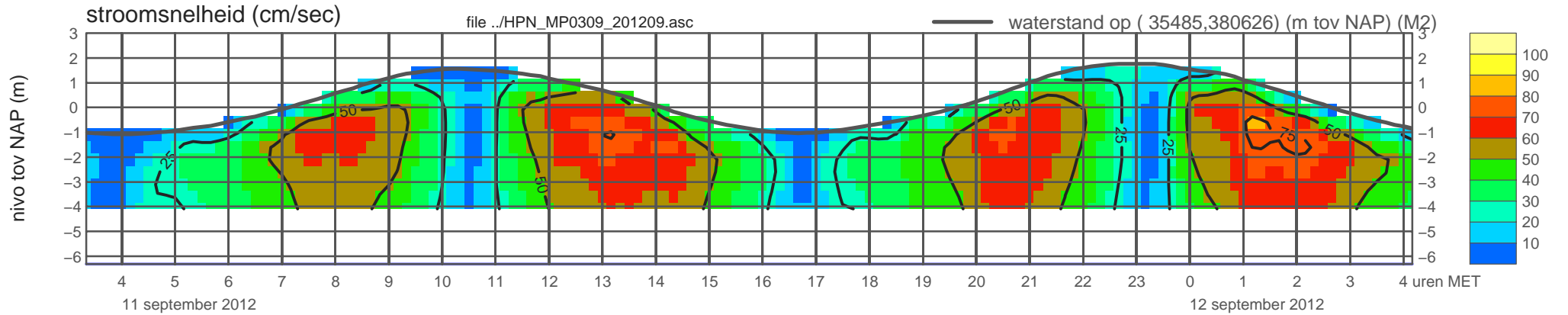
meetpunt HPN_MP0309_201209 (x=035485 , y=380626 , bodem=NAP -6.31 m sensor=NAP -5.71 m)



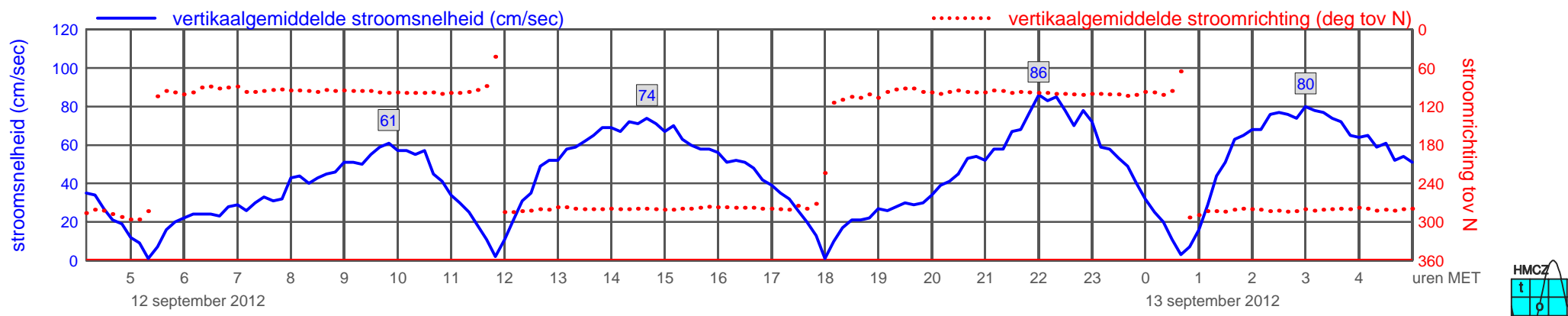
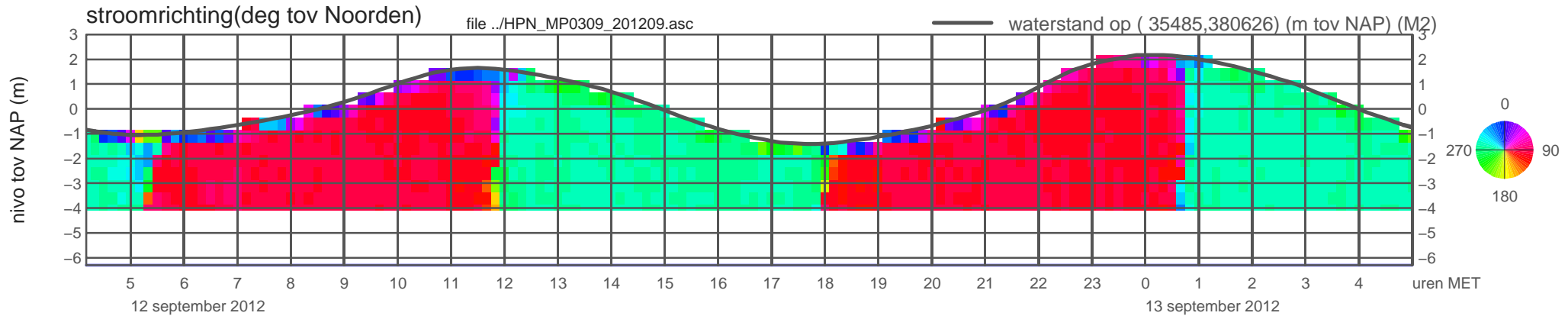
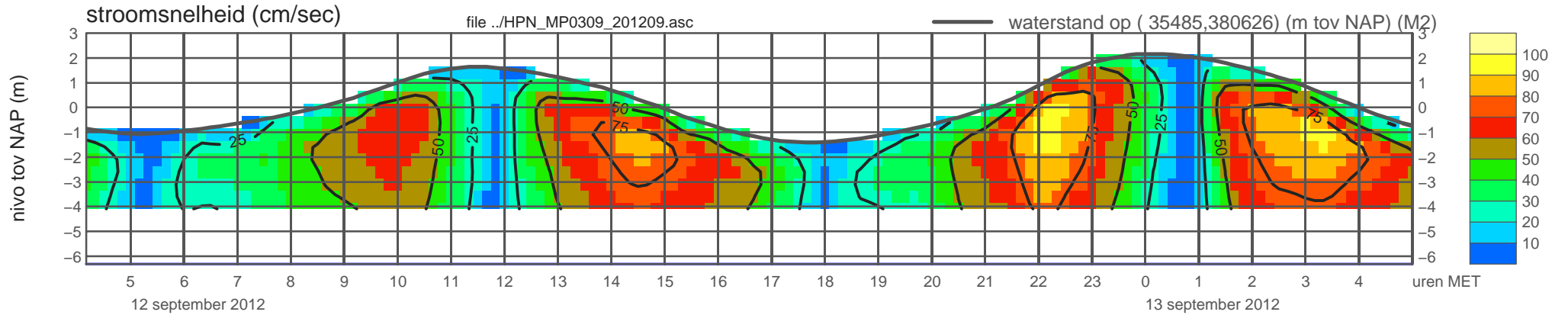
meetpunt HPN_MP0309_201209 (x=035485 , y=380626 , bodem=NAP -6.31 m sensor=NAP -5.71 m)



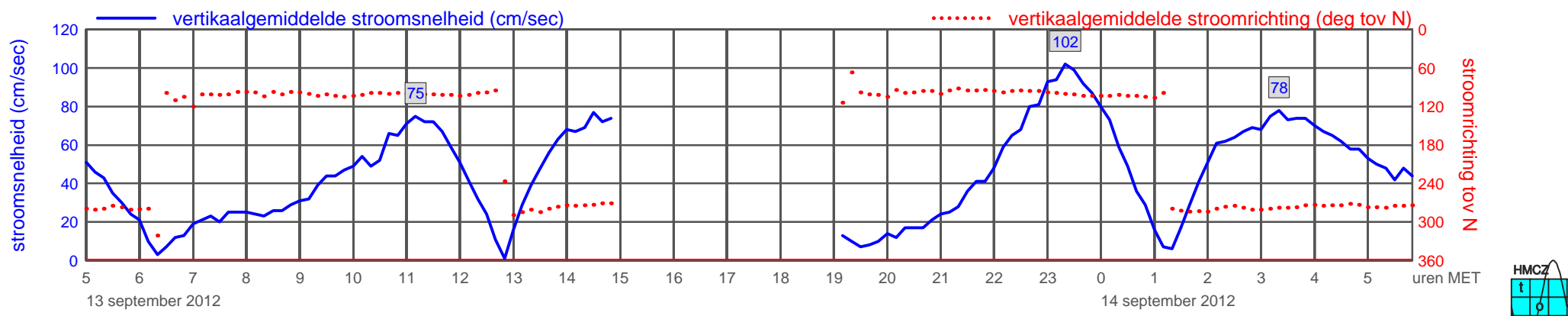
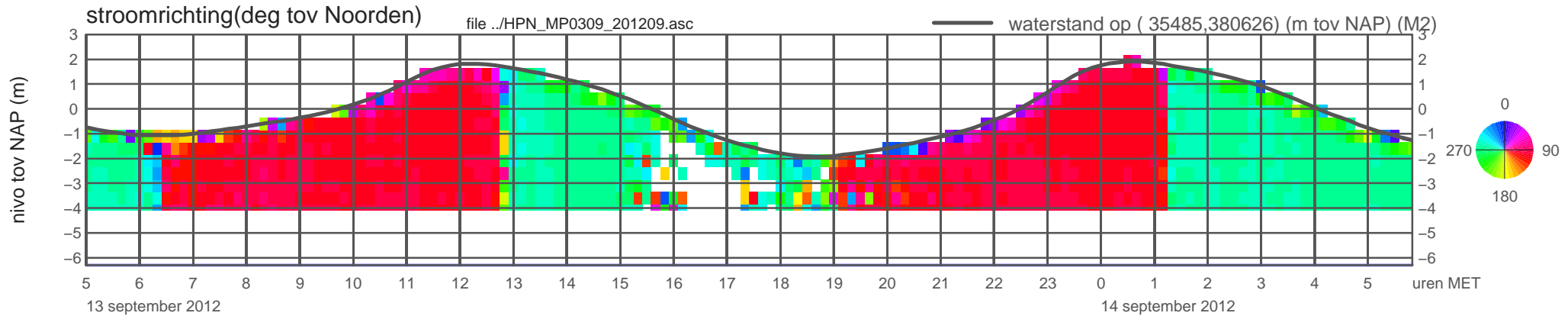
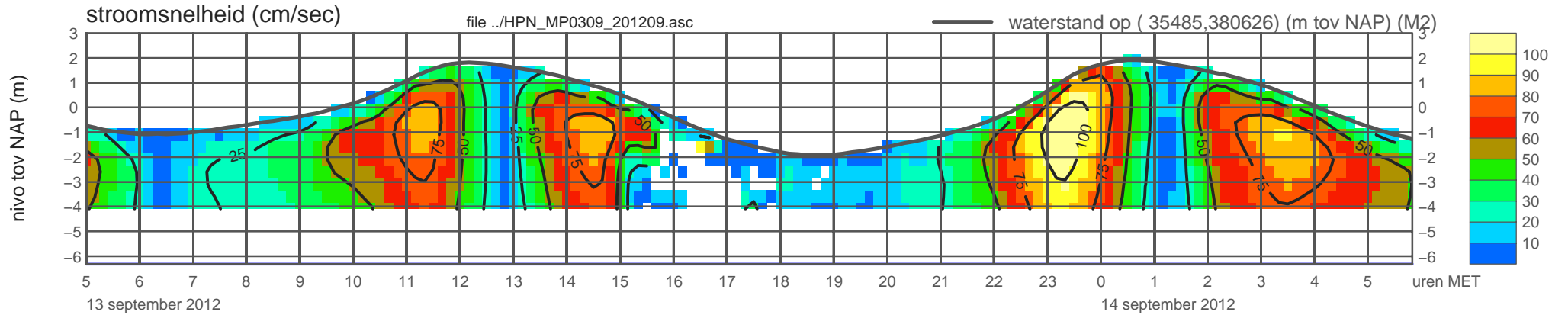
meetpunt HPN_MP0309_201209 (x=035485 , y=380626 , bodem=NAP -6.31 m sensor=NAP -5.71 m)



meetpunt HPN_MP0309_201209 (x=035485 , y=380626 , bodem=NAP -6.31 m sensor=NAP -5.71 m)

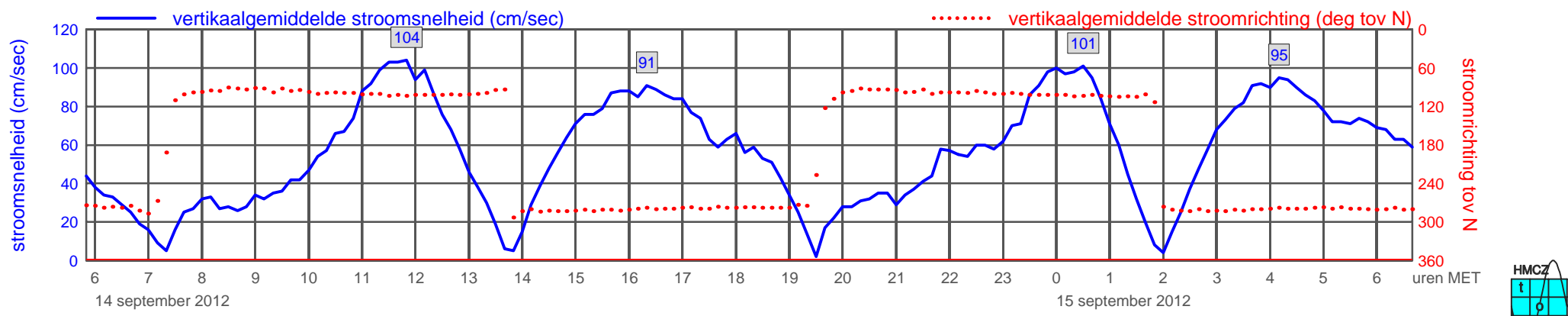
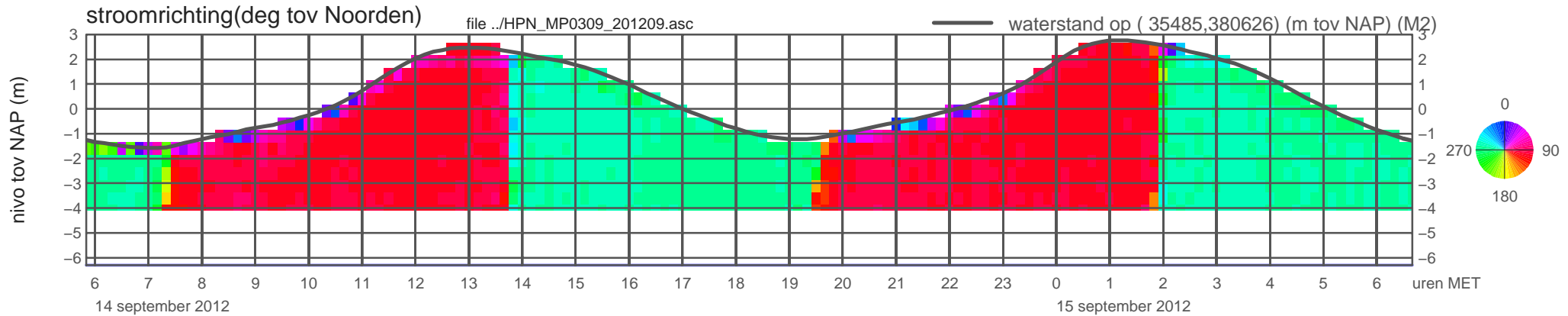
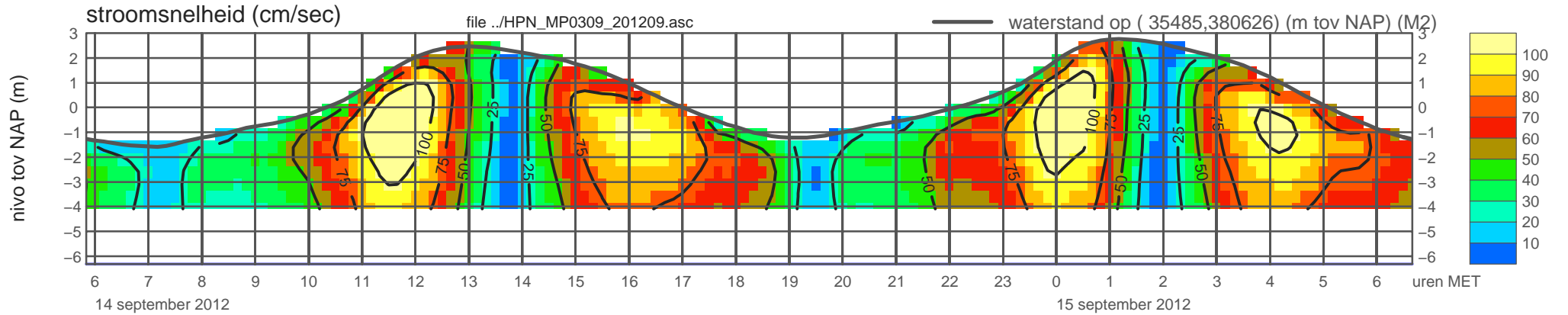


meetpunt HPN_MP0309_201209 (x=035485 , y=380626 , bodem=NAP -6.31 m sensor=NAP -5.71 m)



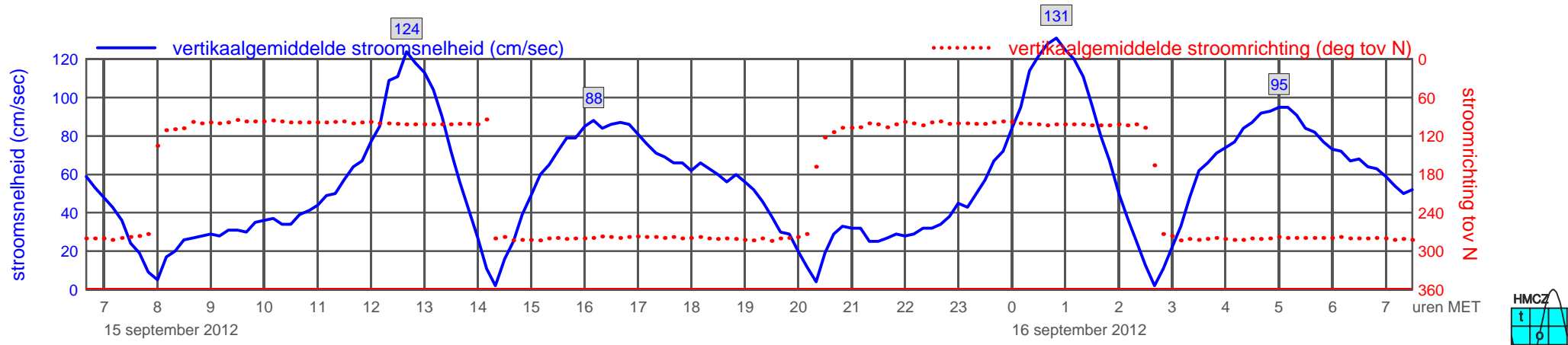
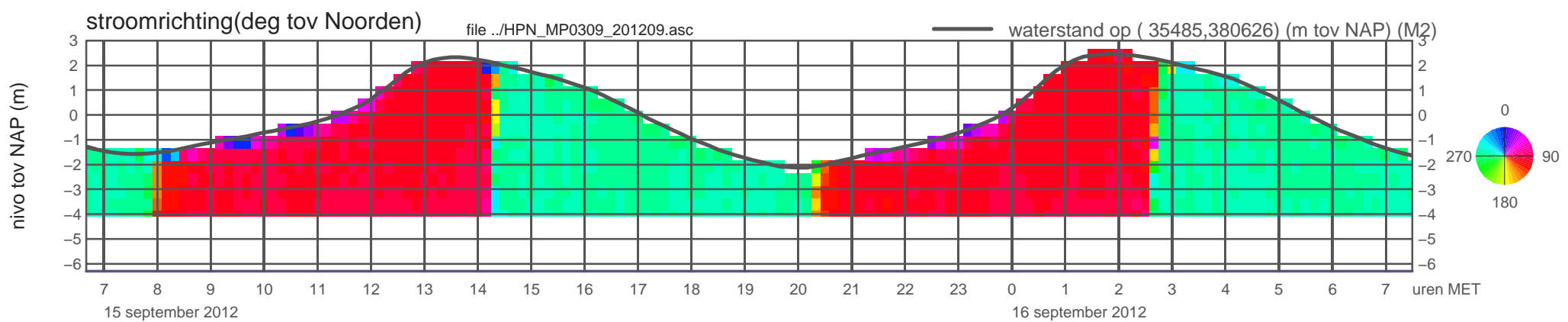
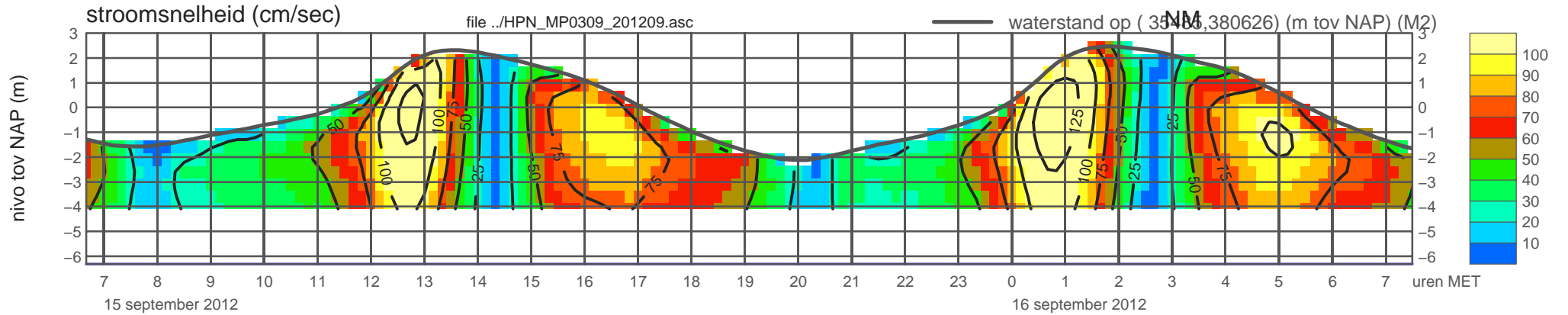
rijkswaterstaat zeeland

meetpunt HPN_MP0309_201209 (x=035485 , y=380626 , bodem=NAP -6.31 m sensor=NAP -5.71 m)



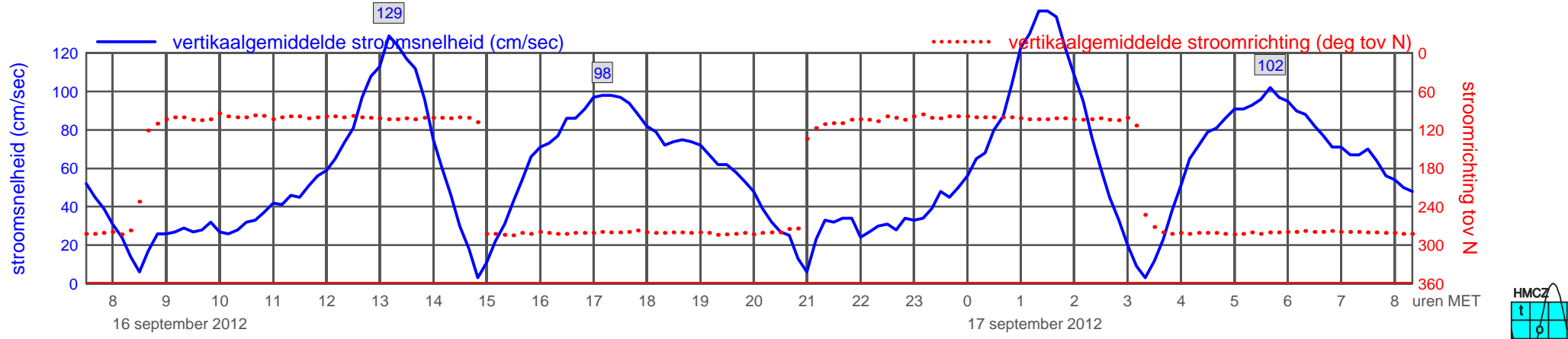
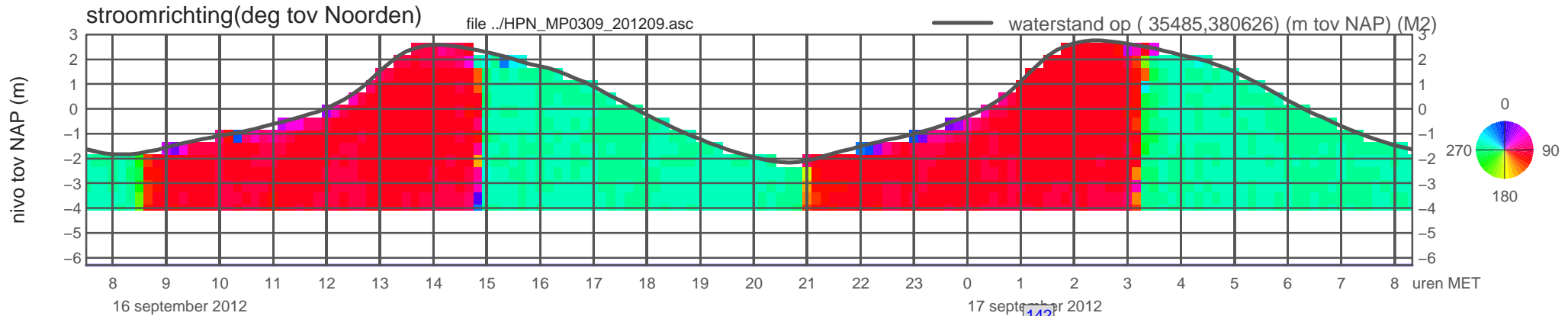
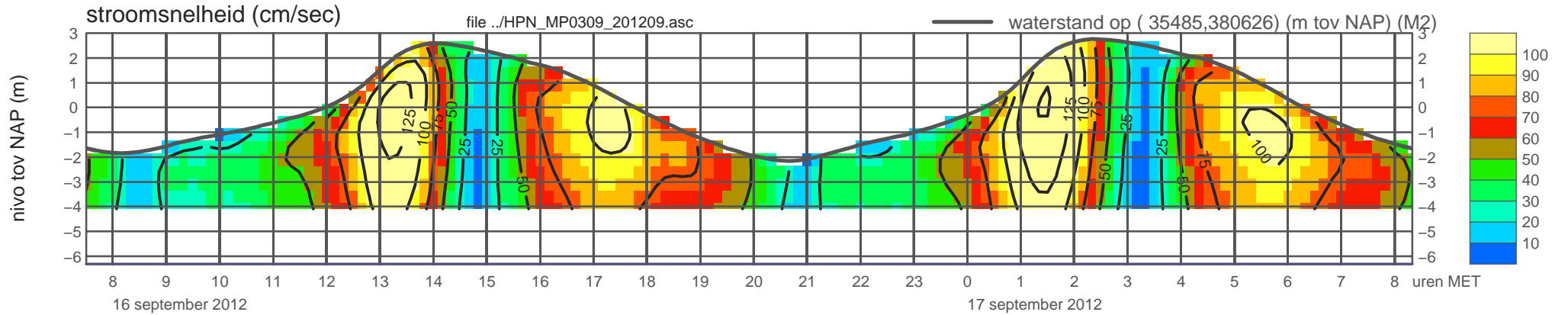
rijkswaterstaat zeeland

meetpunt HPN_MP0309_201209 (x=035485 , y=380626 , bodem=NAP -6.31 m sensor=NAP -5.71 m)



rijkswaterstaat zeeland

meetpunt HPN_MP0309_201209 (x=035485 , y=380626 , bodem=NAP -6.31 m sensor=NAP -5.71 m)



meetpunt HPN_MP0309_201209 (x=035485 , y=380626 , bodem=NAP -6.31 m sensor=NAP -5.71 m)

