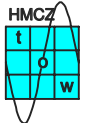
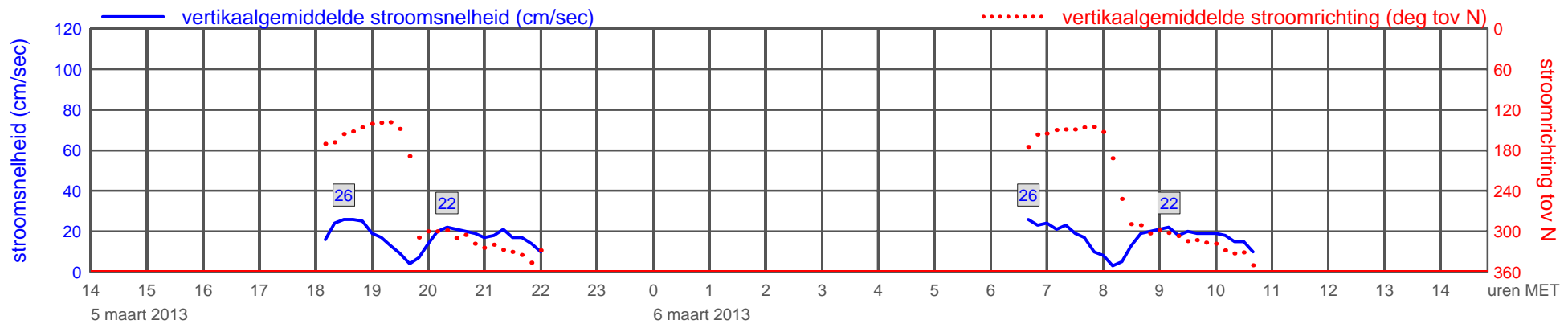
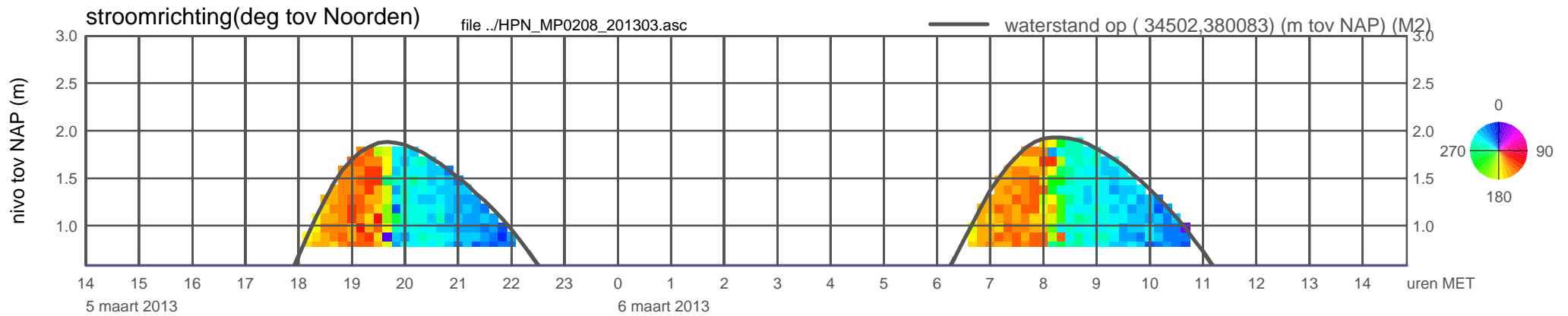
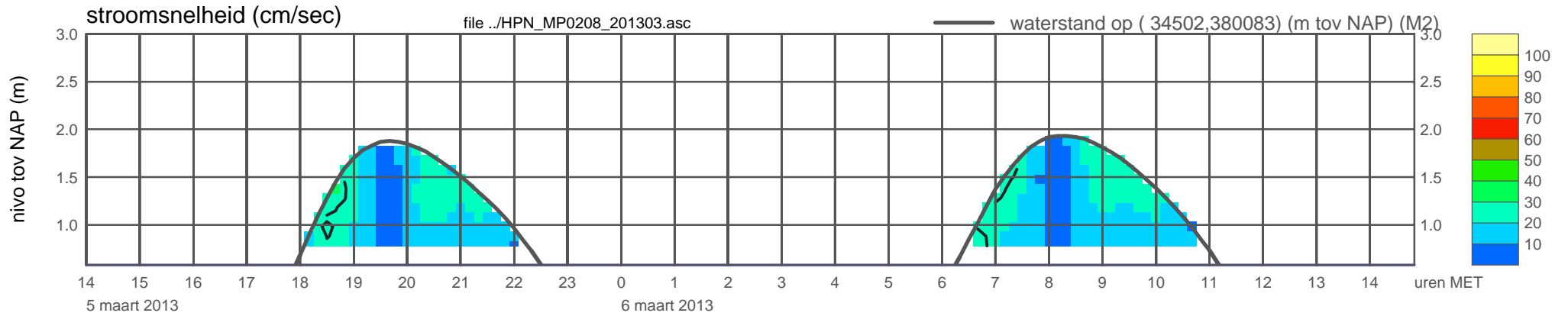
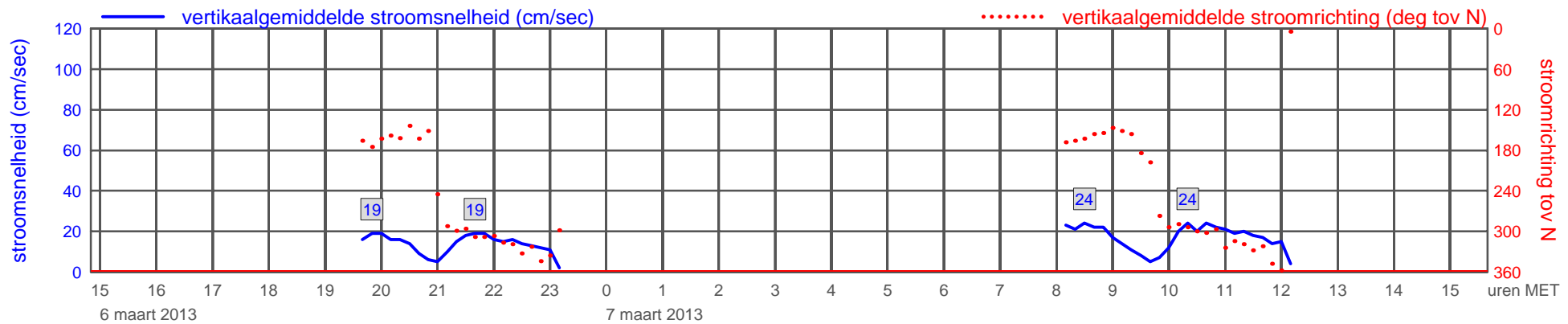
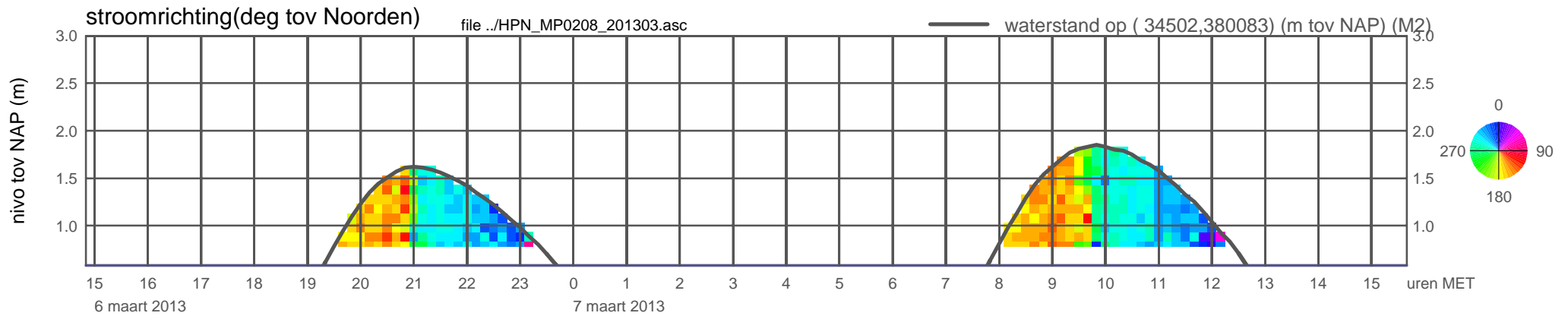
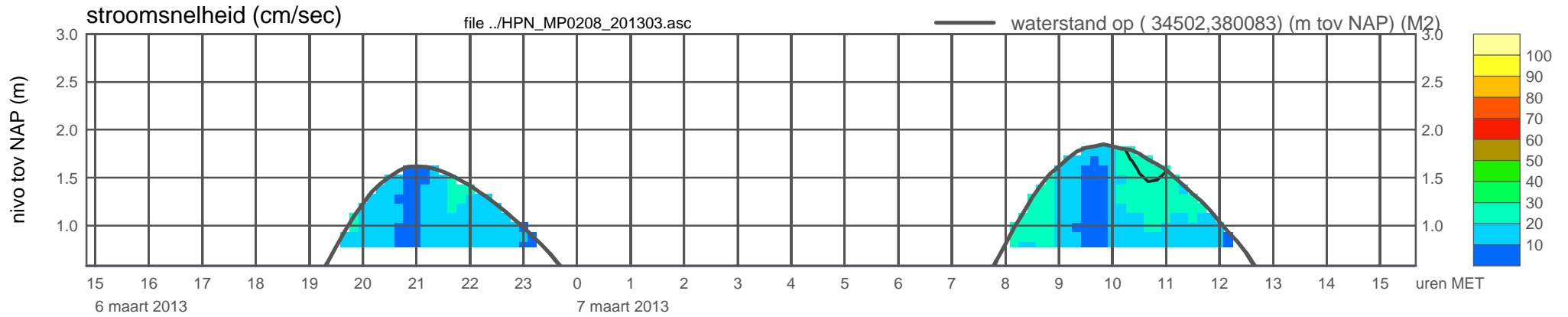


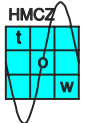
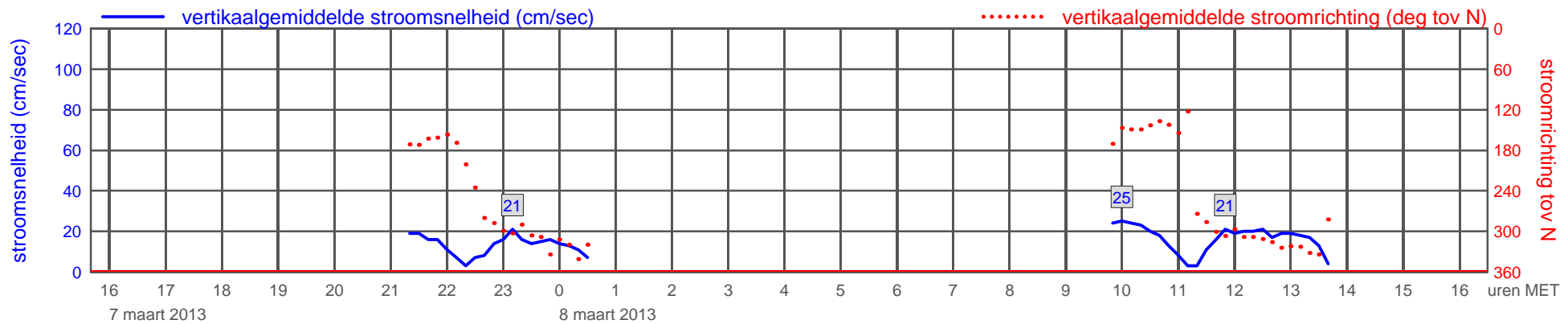
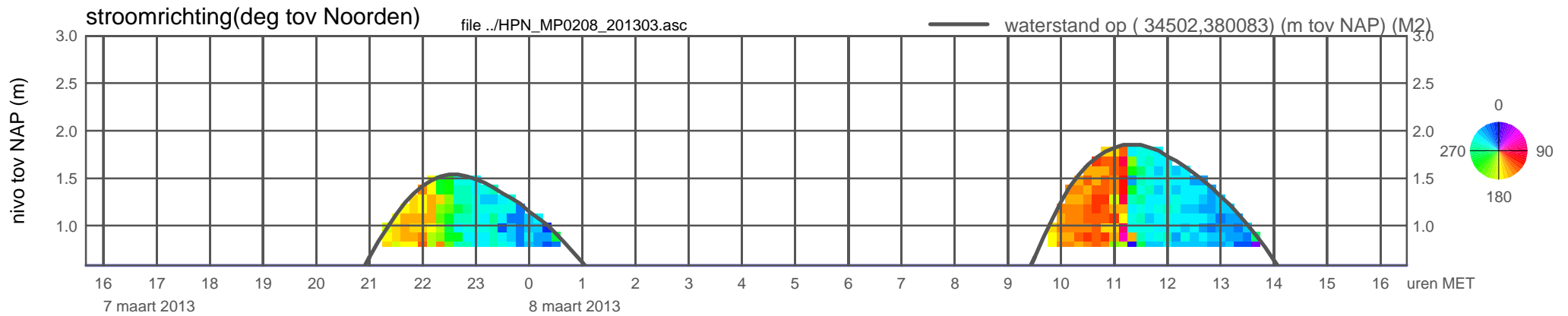
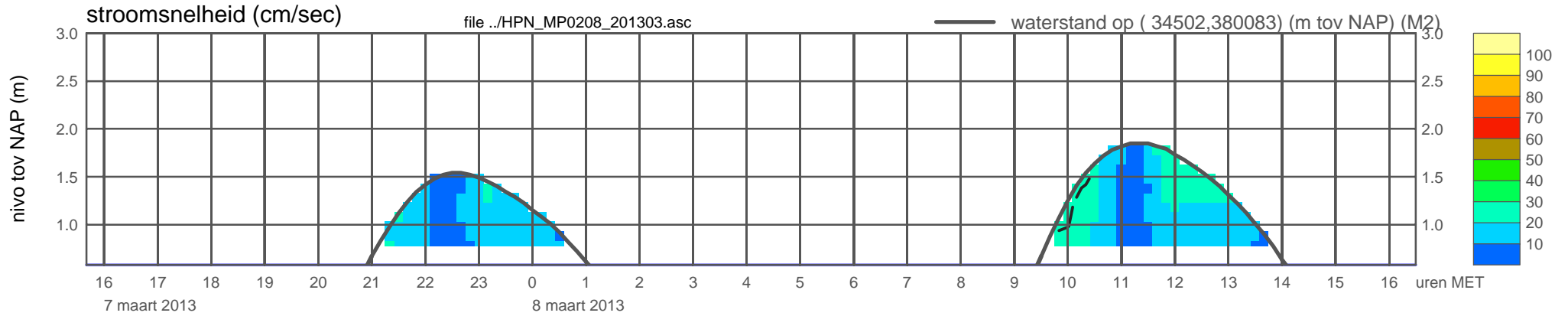
meetpunt HPN_MP0208_201303 (x=034502 , y=380083 , bodem=NAP 0.58 m sensor=NAP 0.68 m)



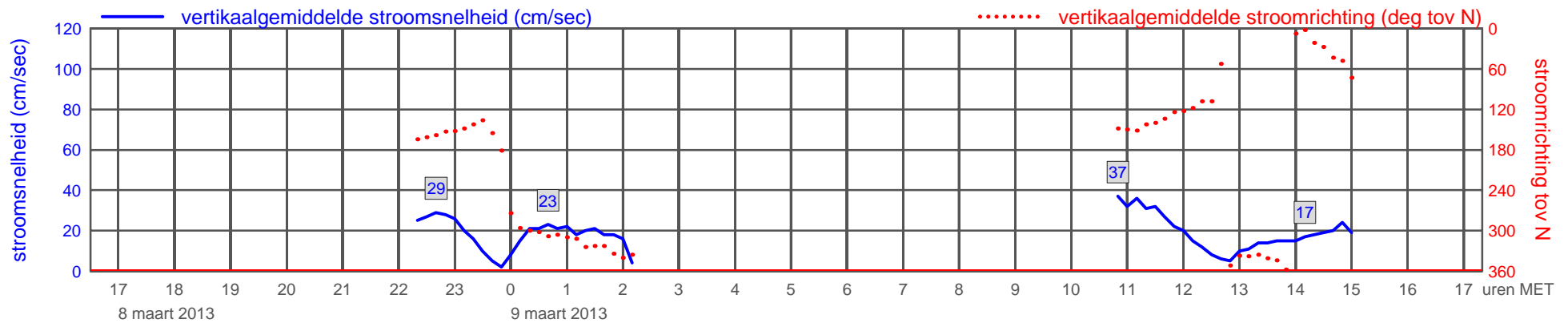
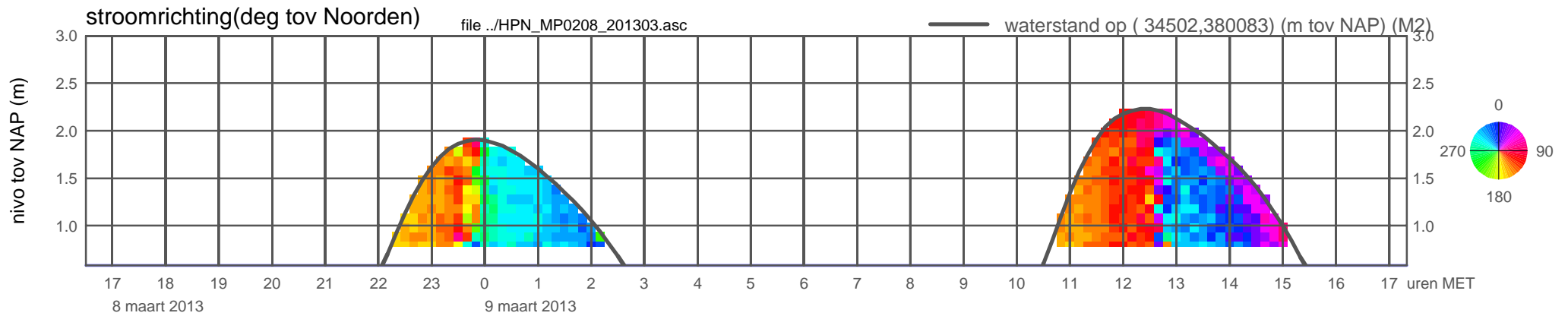
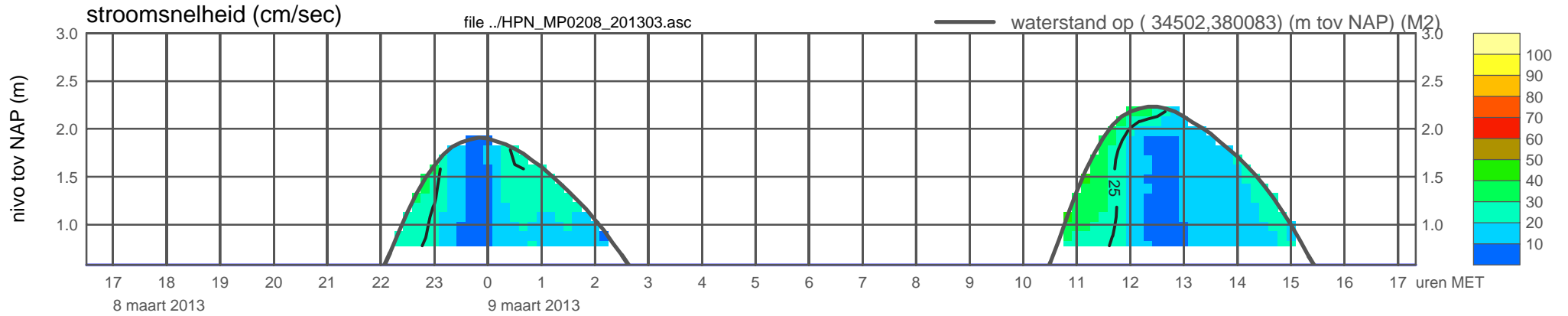
meetpunt HPN_MP0208_201303 (x=034502 , y=380083 , bodem=NAP 0.58 m sensor=NAP 0.68 m)



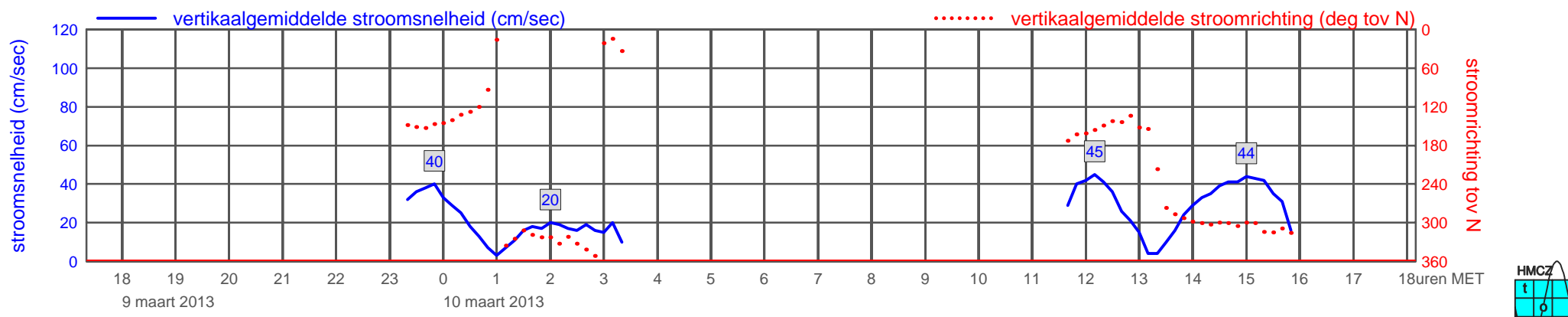
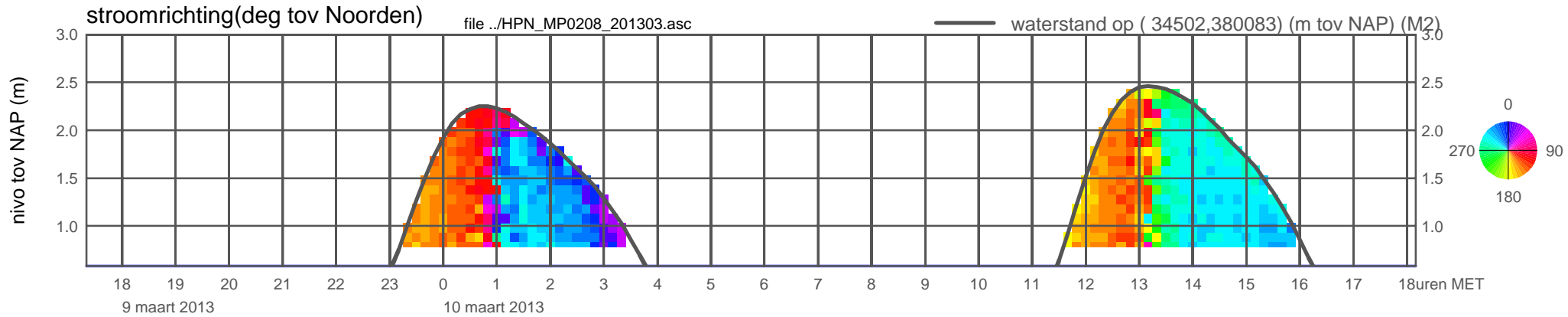
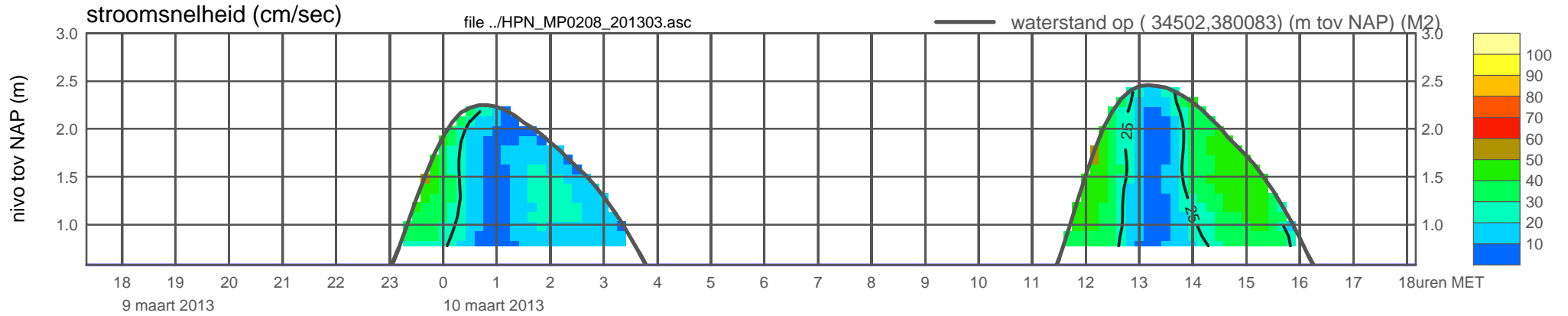
meetpunt HPN_MP0208_201303 (x=034502 , y=380083 , bodem=NAP 0.58 m sensor=NAP 0.68 m)



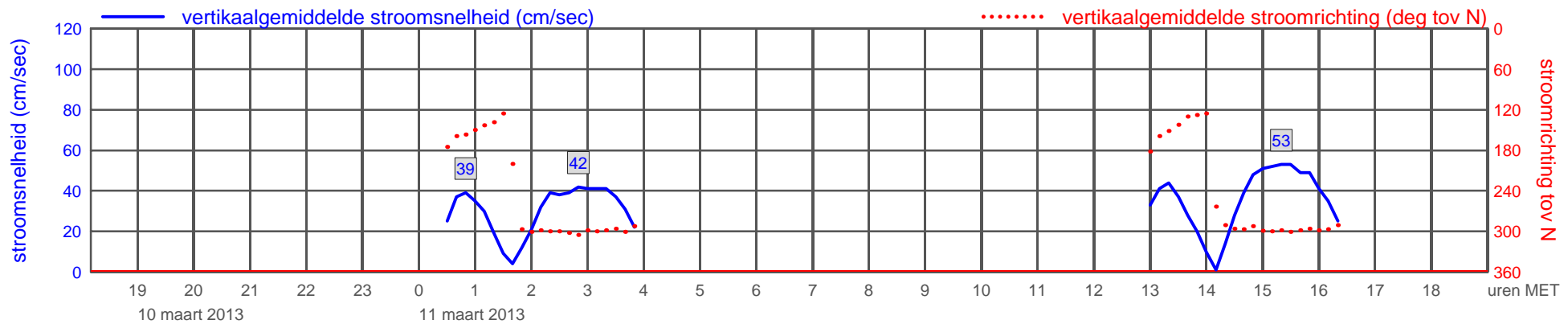
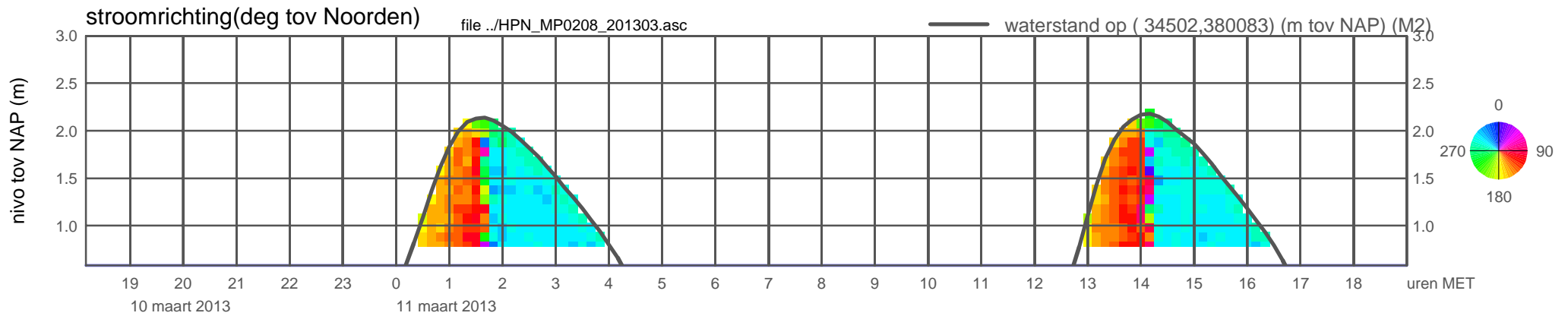
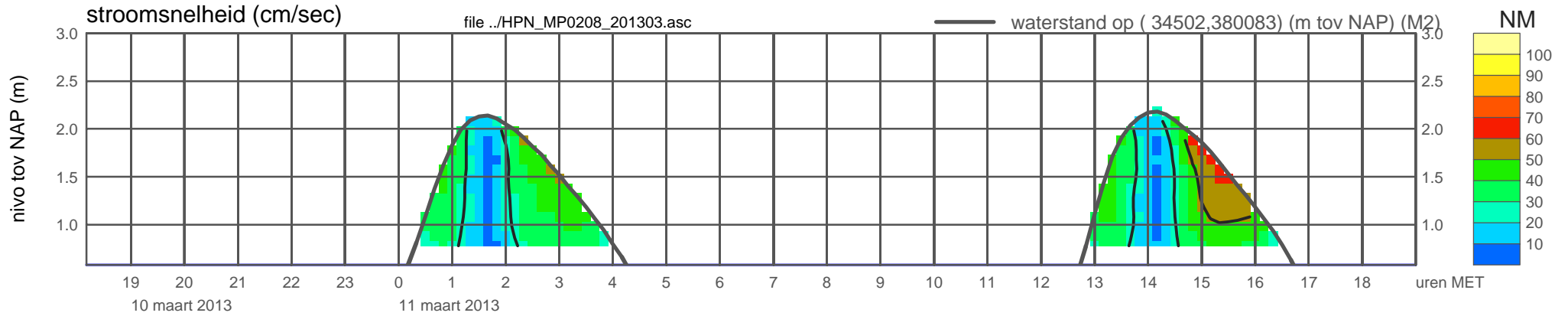
meetpunt HPN_MP0208_201303 (x=034502 , y=380083 , bodem=NAP 0.58 m sensor=NAP 0.68 m)



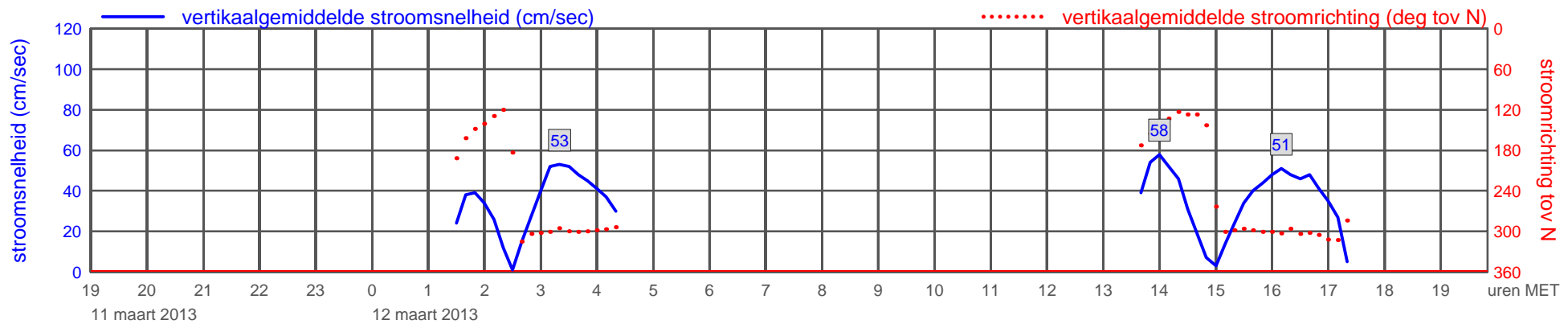
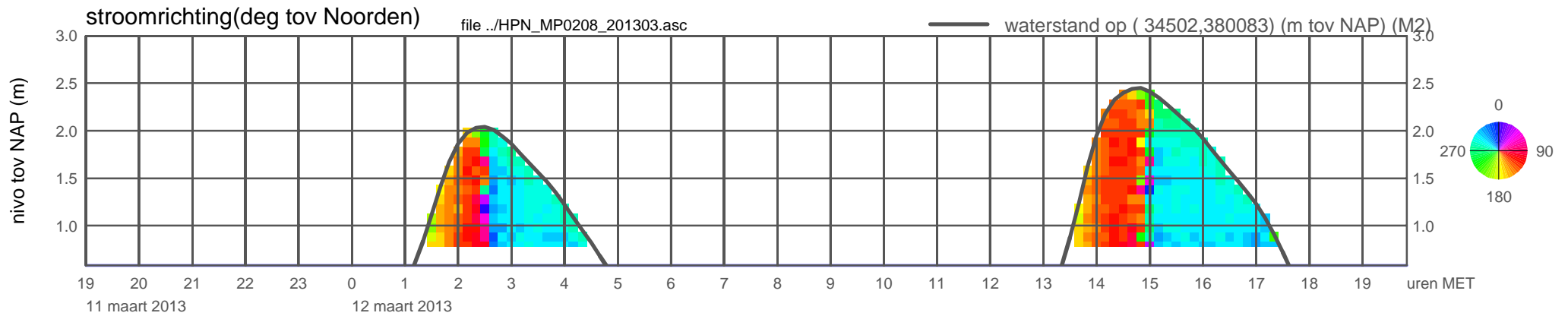
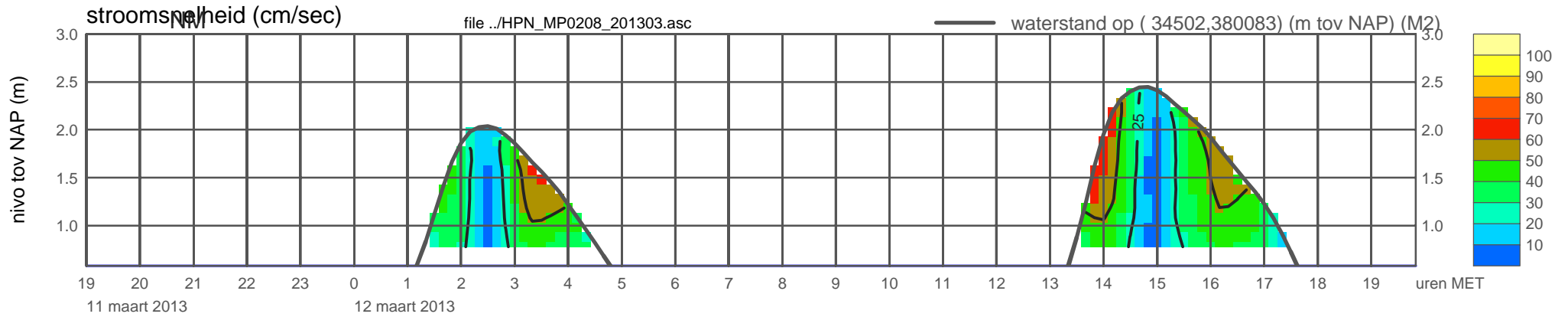
meetpunt HPN_MP0208_201303 (x=034502 , y=380083 , bodem=NAP 0.58 m sensor=NAP 0.68 m)



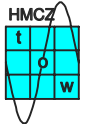
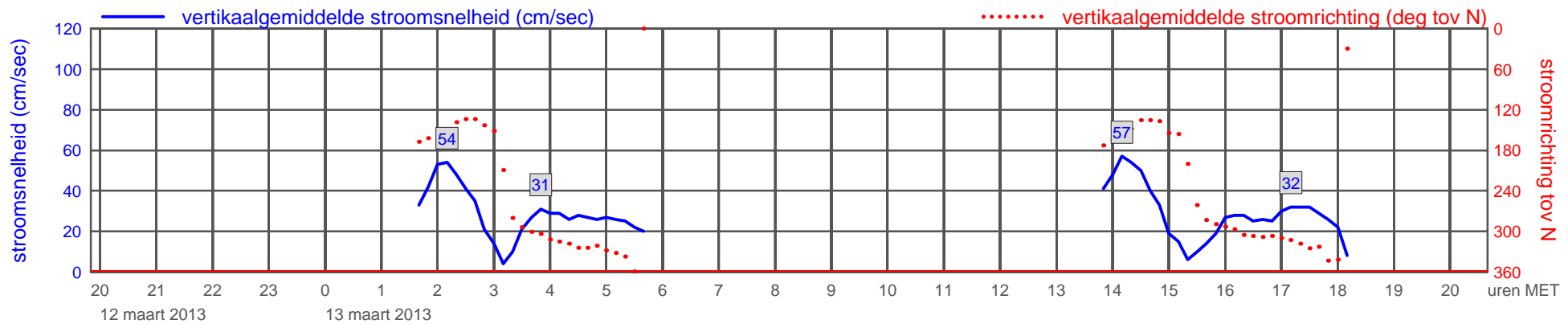
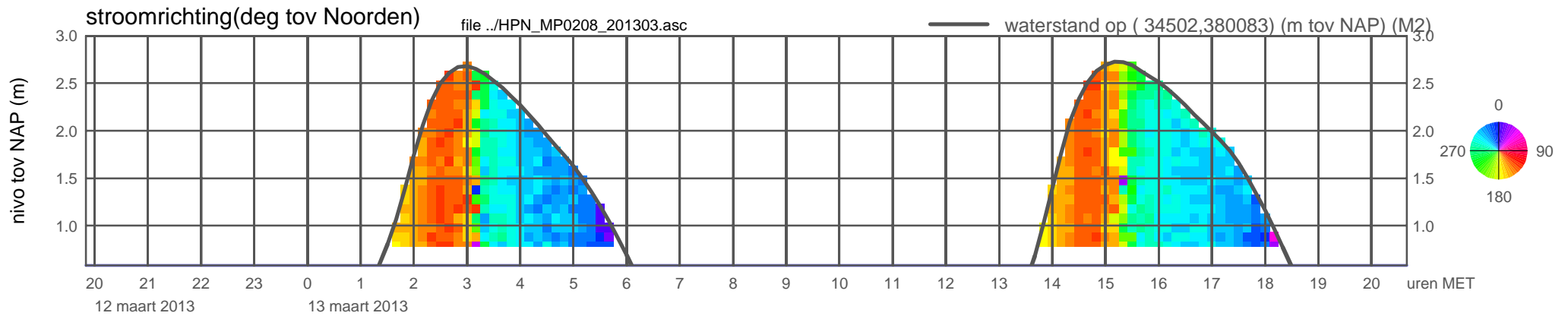
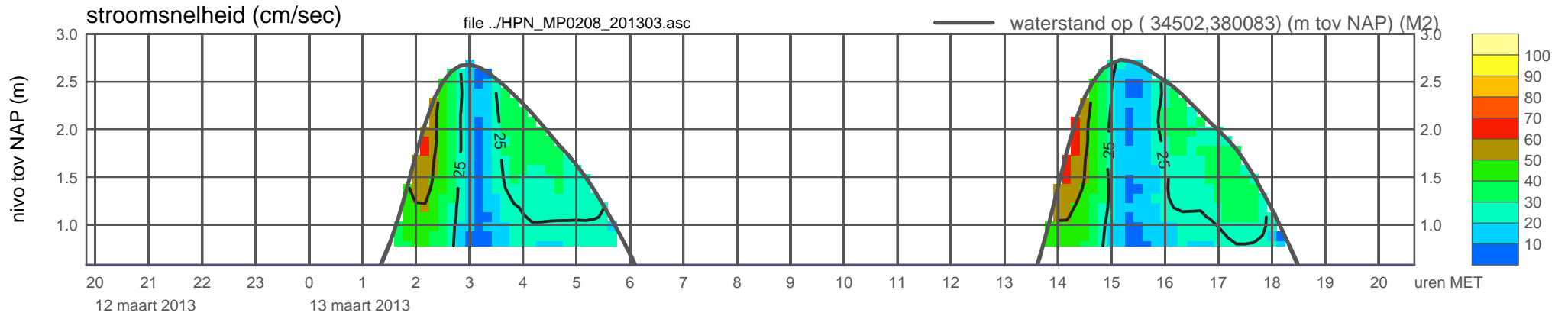
meetpunt HPN_MP0208_201303 (x=034502 , y=380083 , bodem=NAP 0.58 m sensor=NAP 0.68 m)



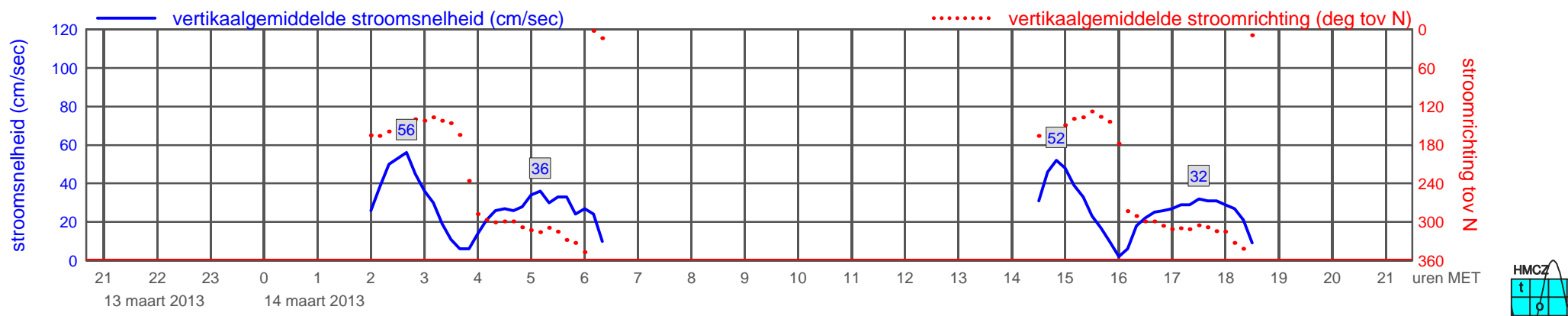
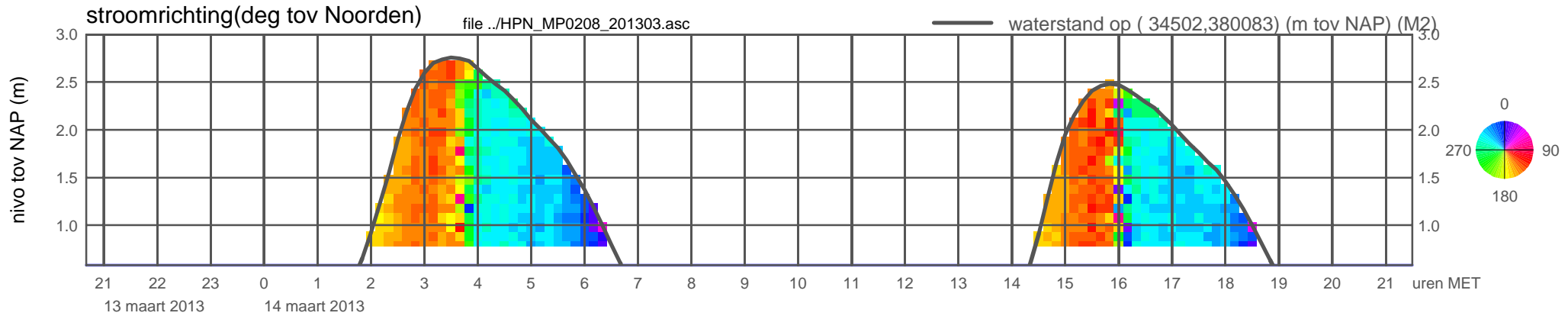
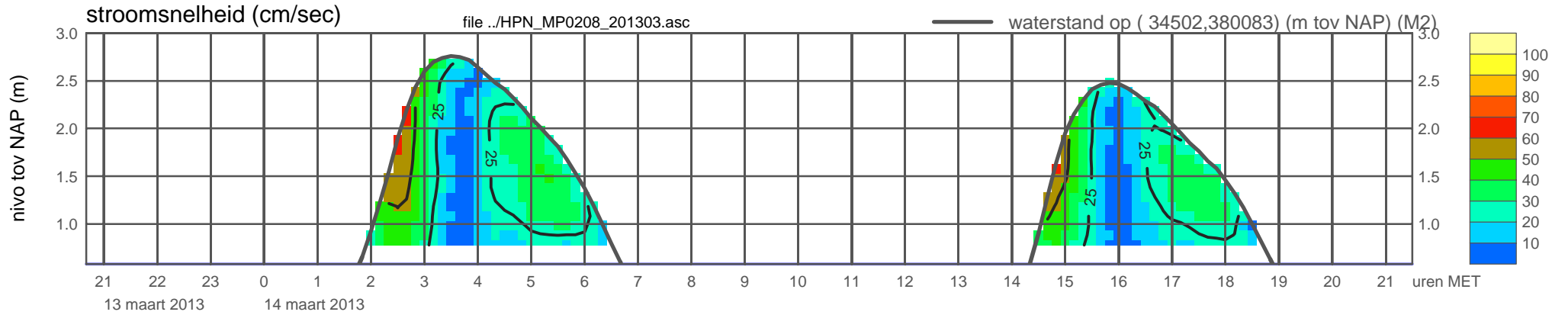
meetpunt HPN_MP0208_201303 (x=034502 , y=380083 , bodem=NAP 0.58 m sensor=NAP 0.68 m)



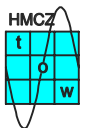
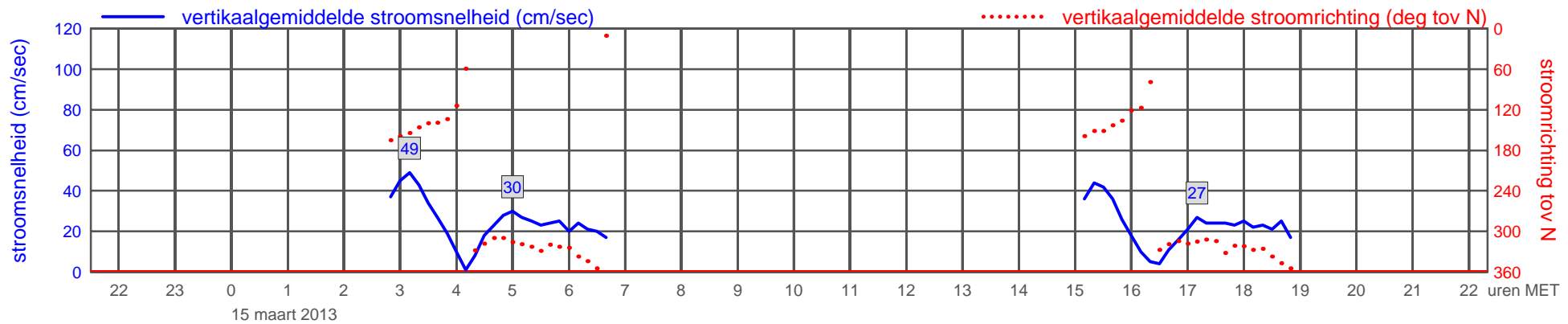
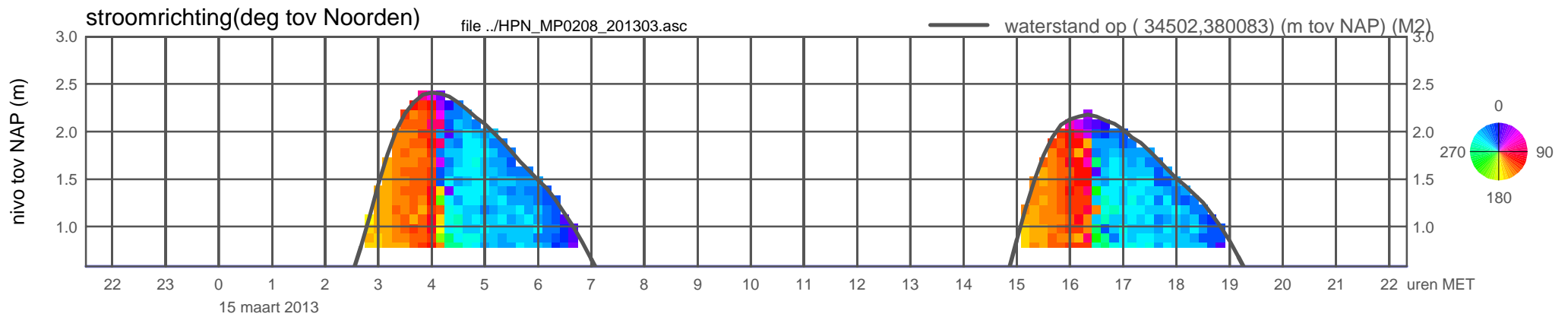
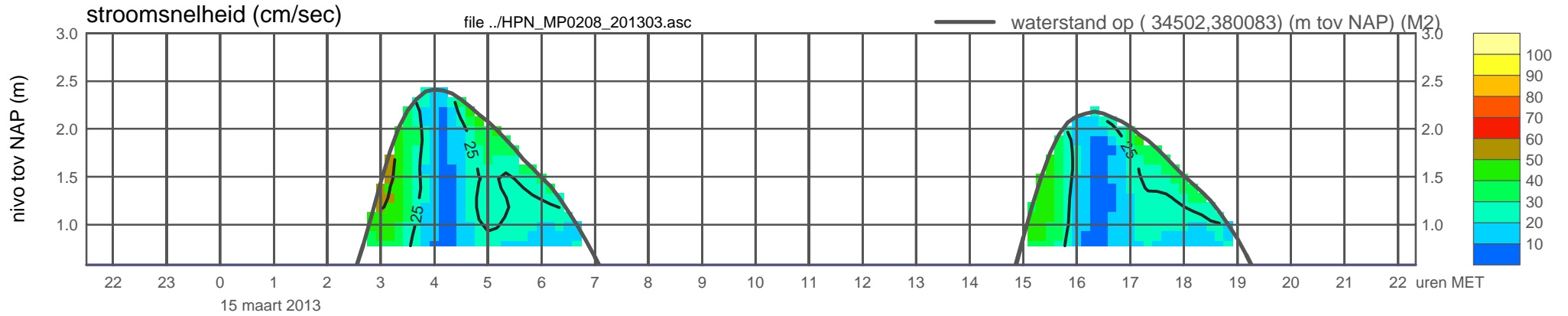
meetpunt HPN_MP0208_201303 (x=034502 , y=380083 , bodem=NAP 0.58 m sensor=NAP 0.68 m)



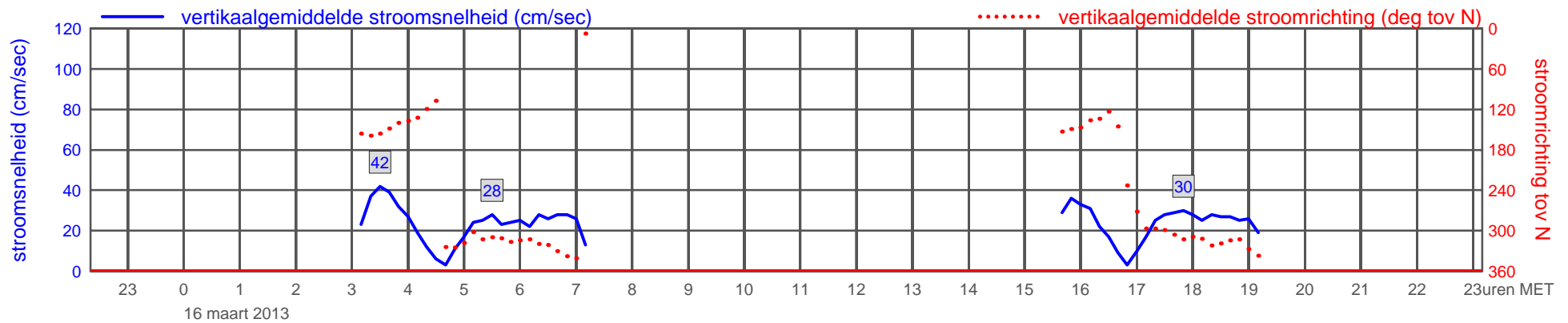
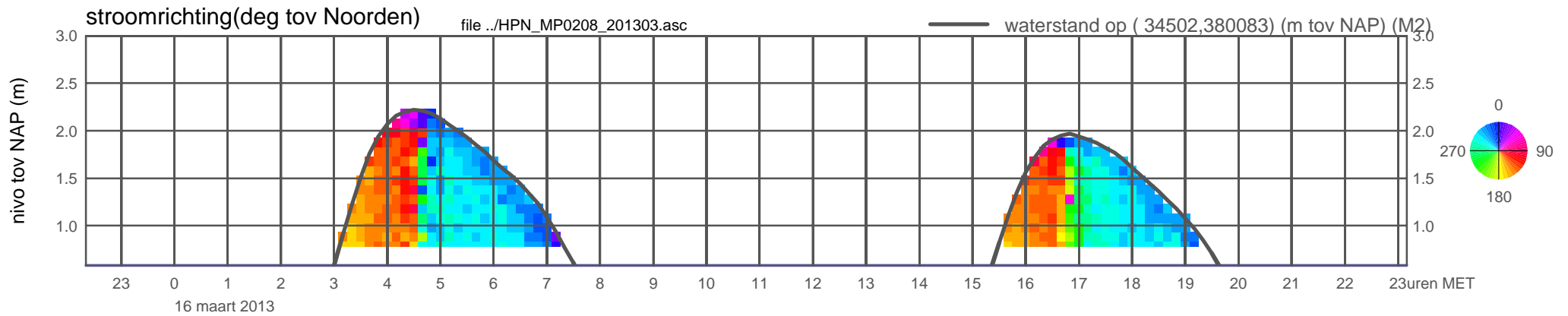
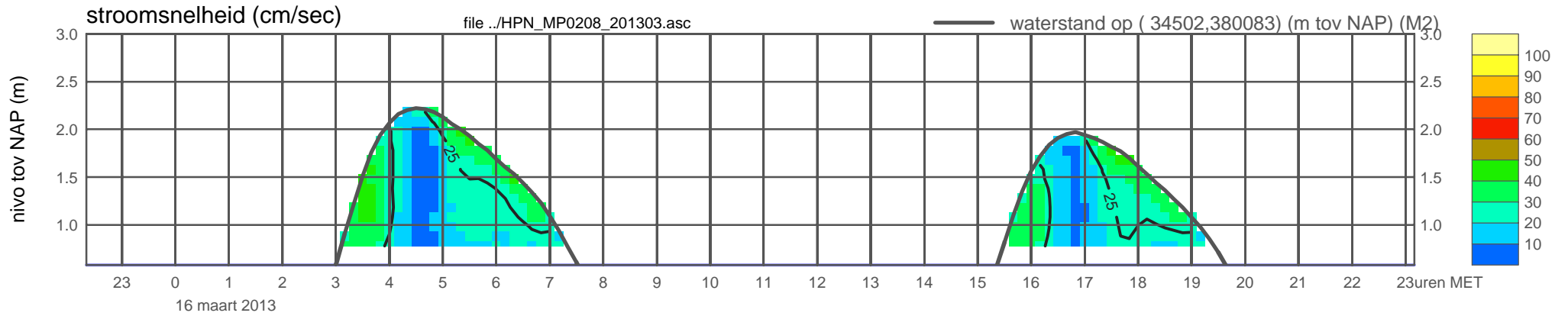
meetpunt HPN_MP0208_201303 (x=034502 , y=380083 , bodem=NAP 0.58 m sensor=NAP 0.68 m)



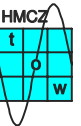
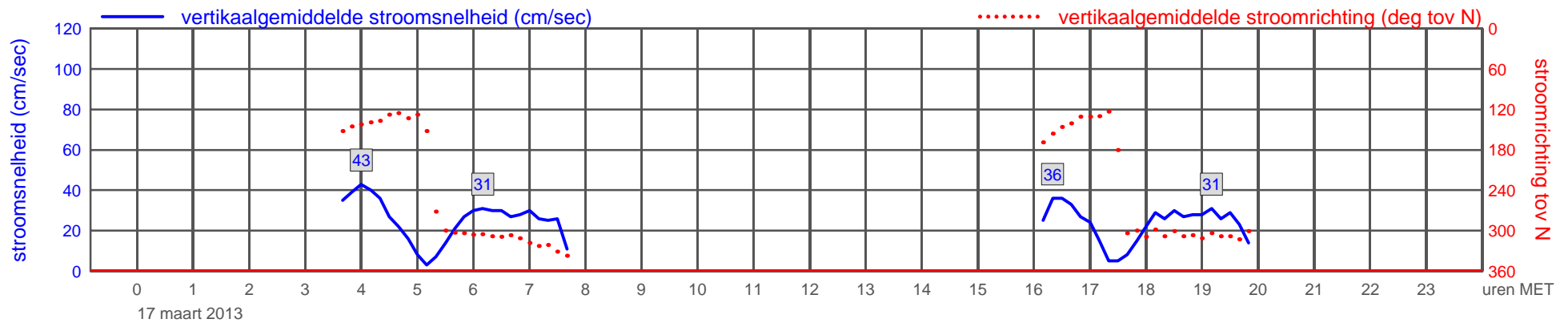
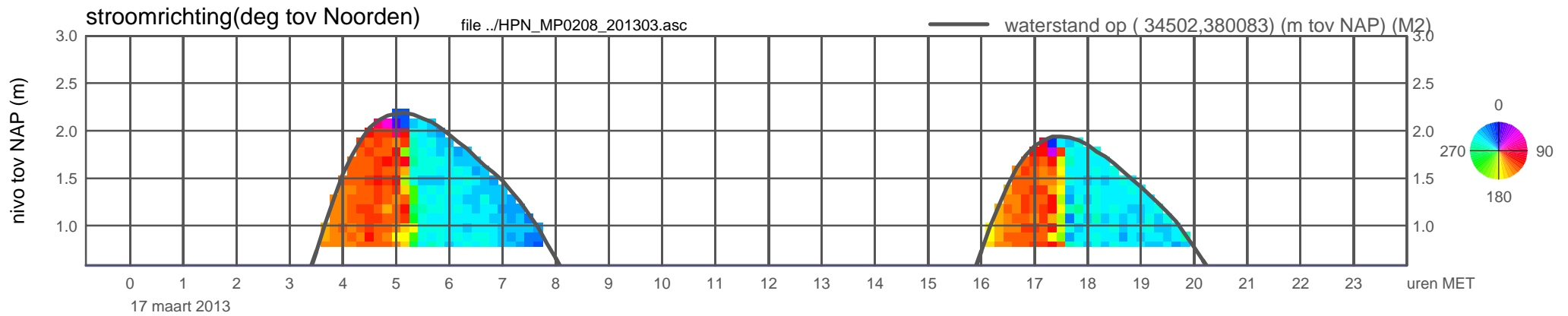
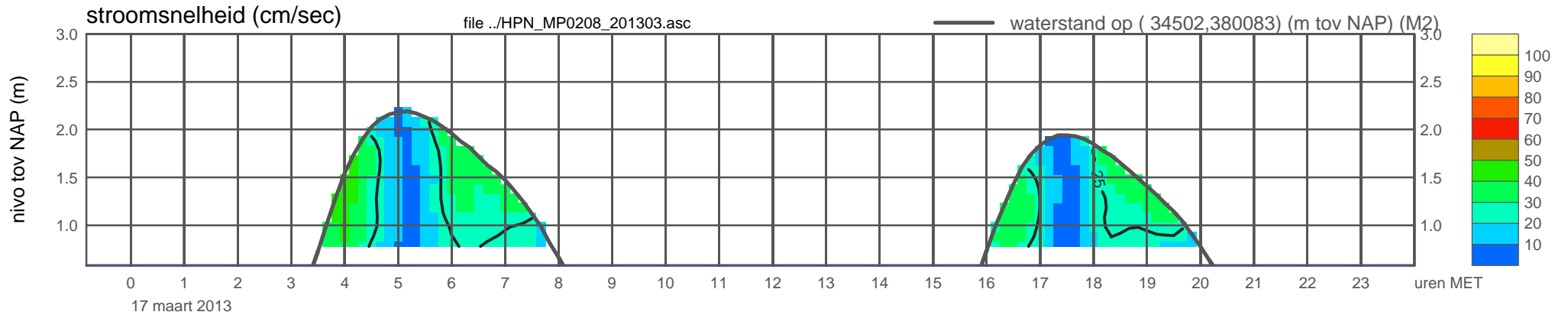
meetpunt HPN_MP0208_201303 (x=034502 , y=380083 , bodem=NAP 0.58 m sensor=NAP 0.68 m)



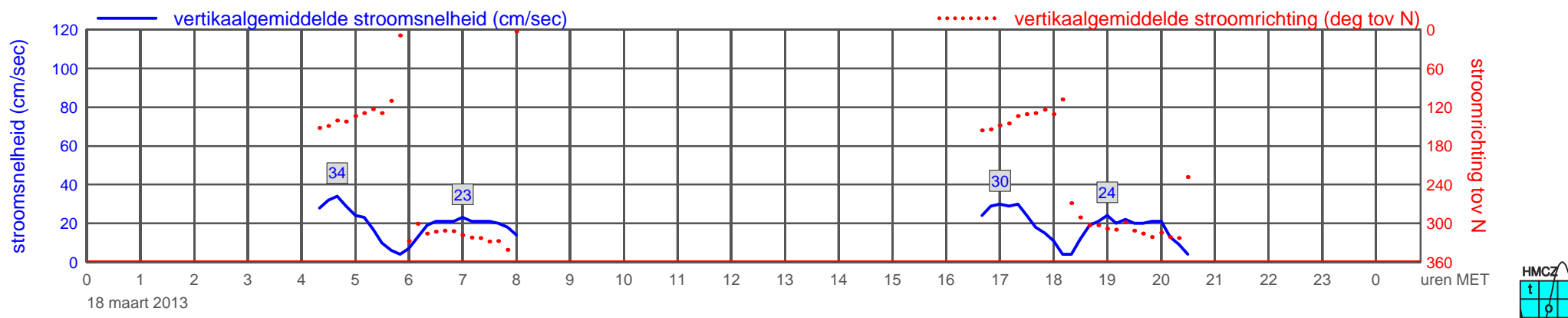
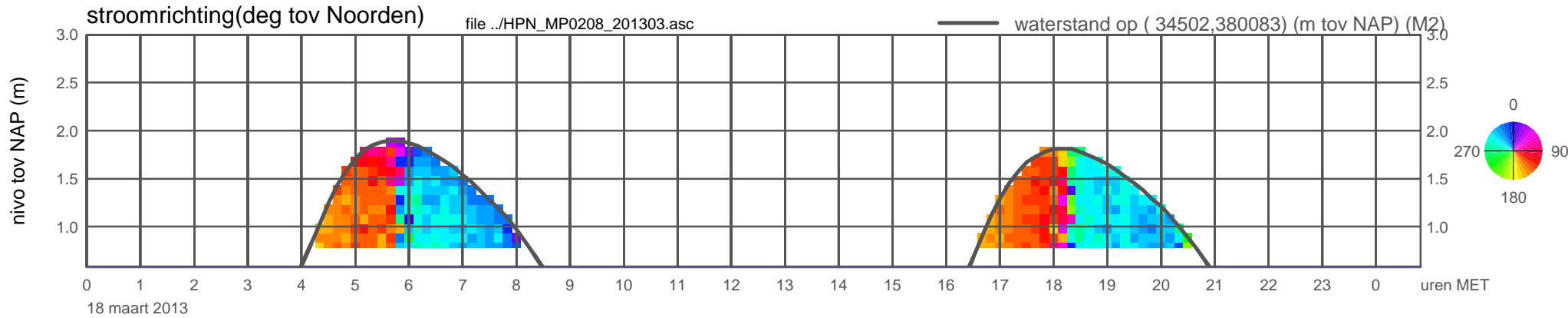
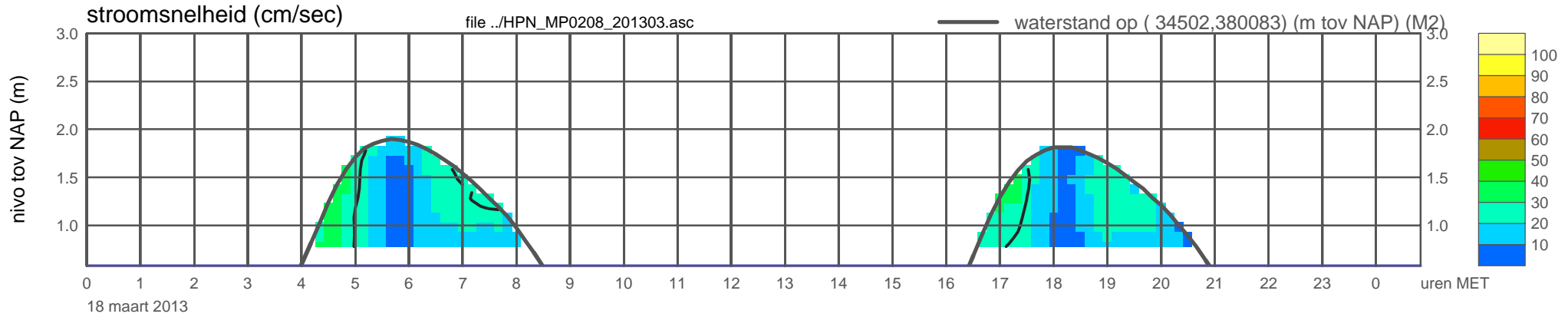
meetpunt HPN_MP0208_201303 (x=034502 , y=380083 , bodem=NAP 0.58 m sensor=NAP 0.68 m)



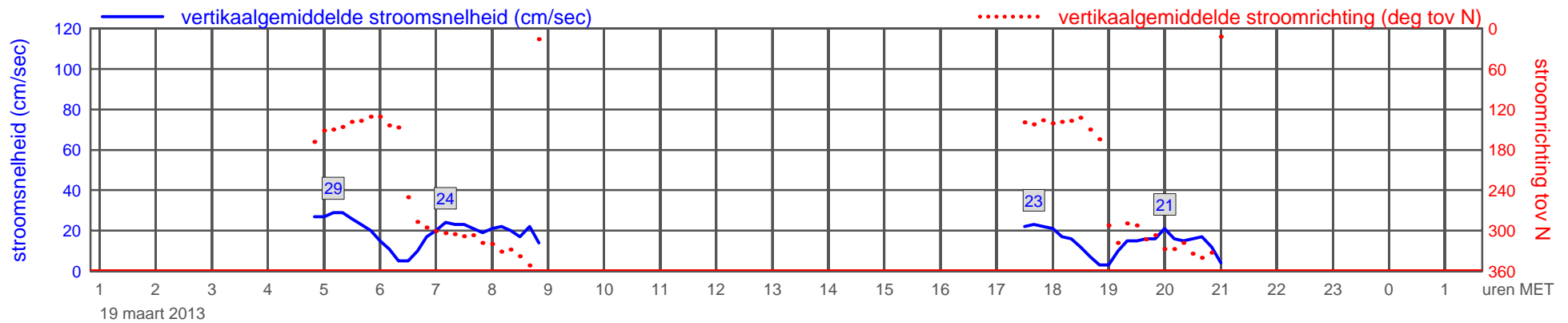
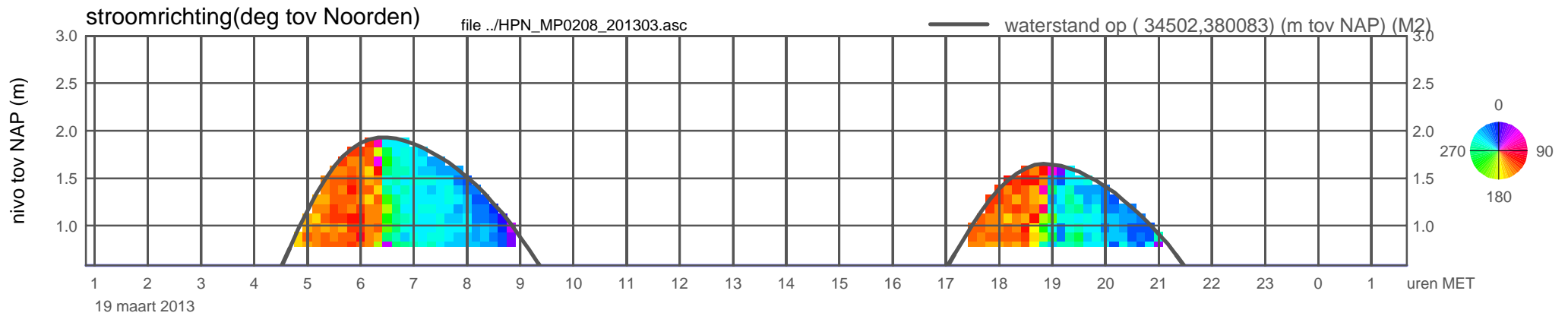
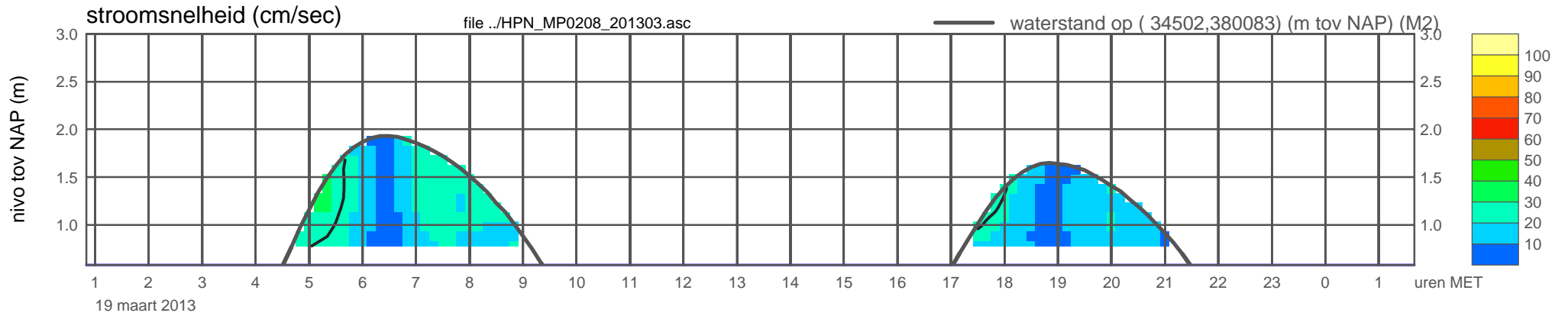
meetpunt HPN_MP0208_201303 (x=034502 , y=380083 , bodem=NAP 0.58 m sensor=NAP 0.68 m)



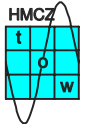
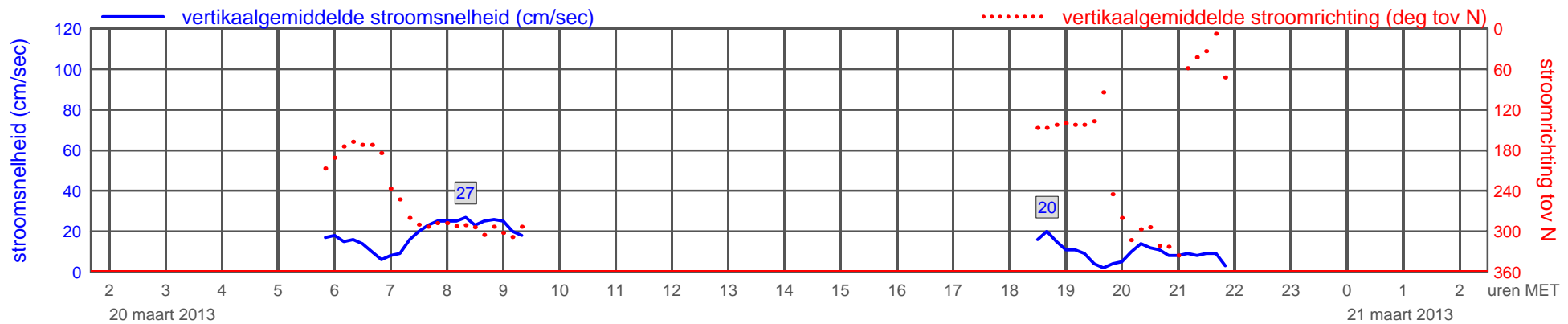
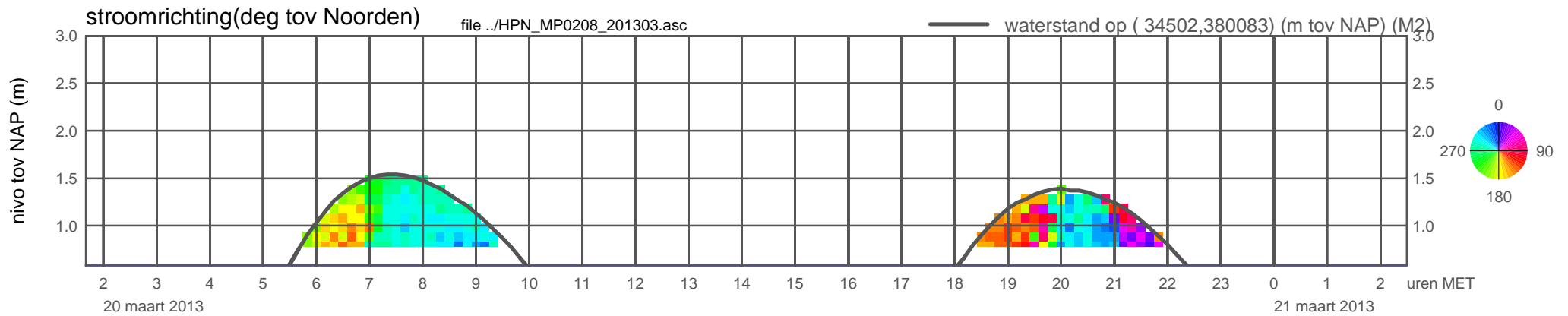
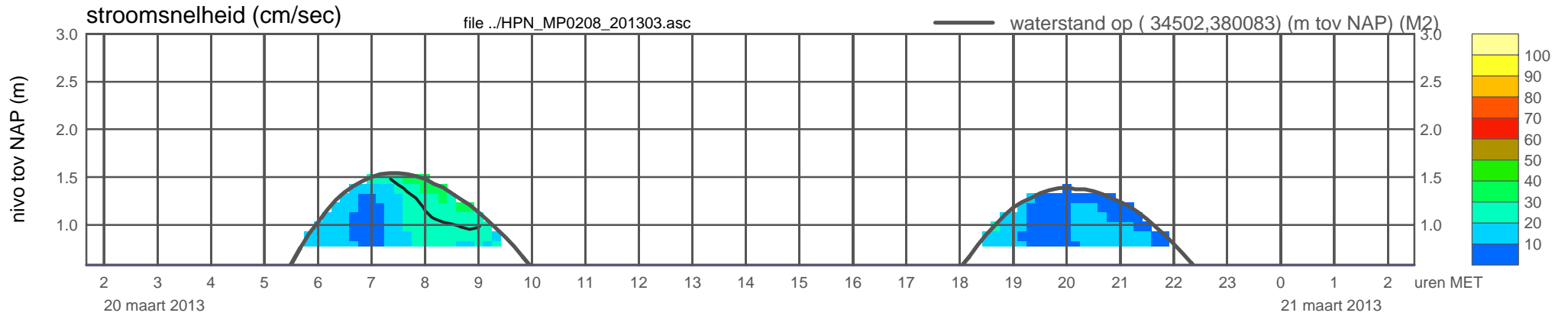
meetpunt HPN_MP0208_201303 (x=034502 , y=380083 , bodem=NAP 0.58 m sensor=NAP 0.68 m)



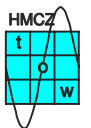
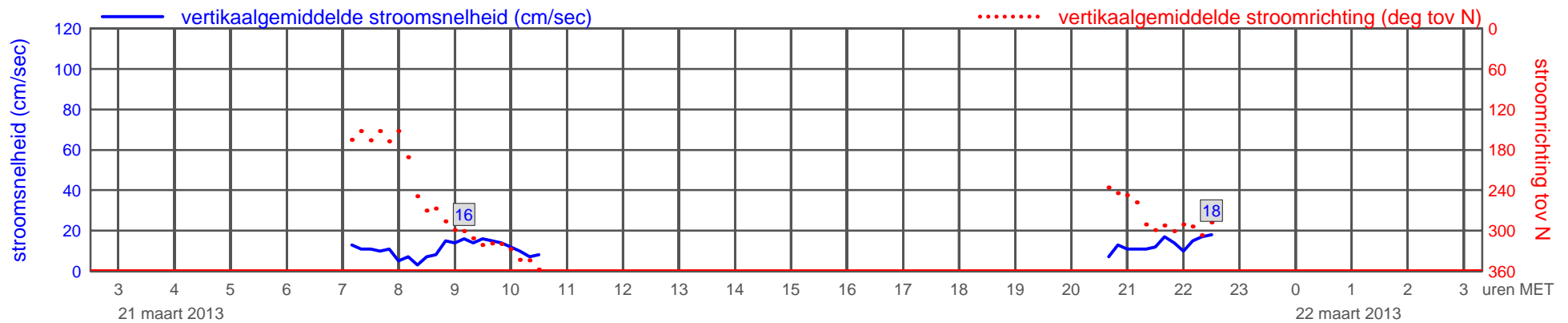
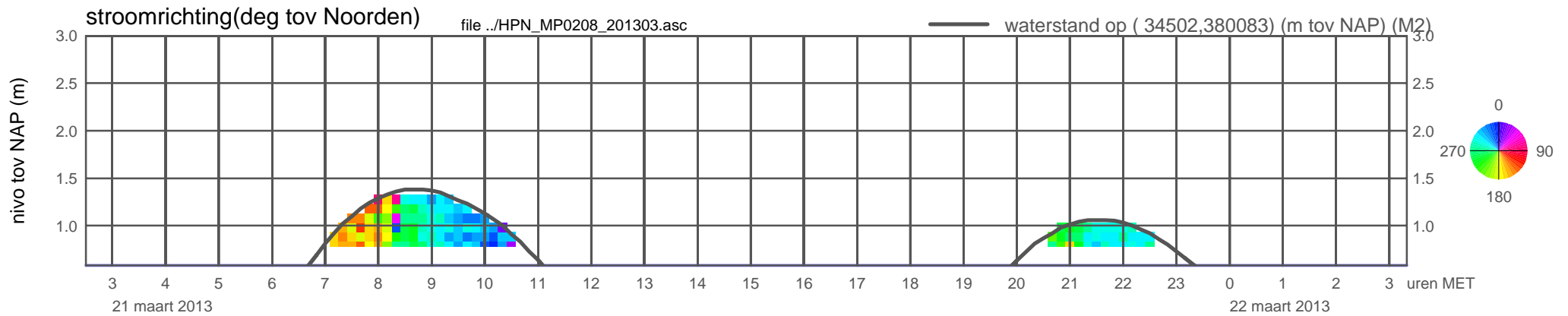
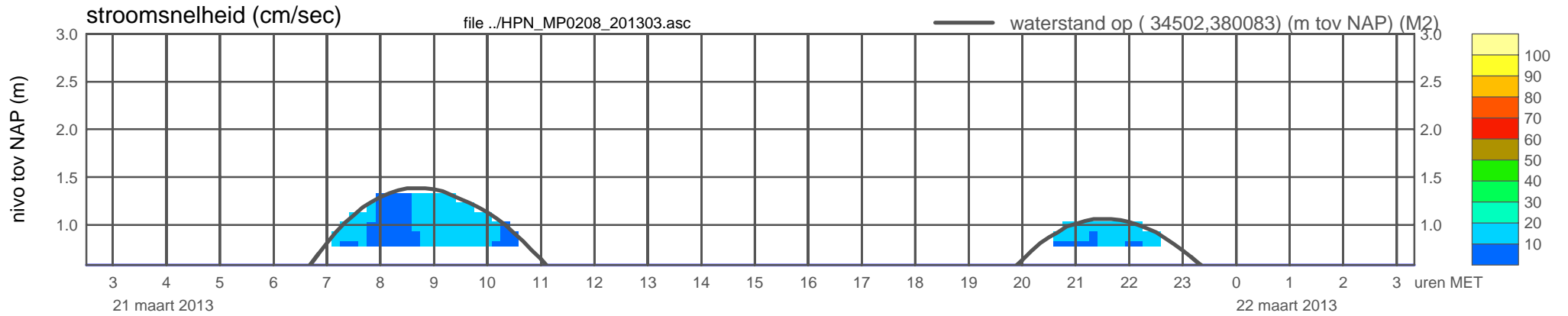
meetpunt HPN_MP0208_201303 (x=034502 , y=380083 , bodem=NAP 0.58 m sensor=NAP 0.68 m)



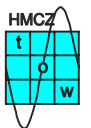
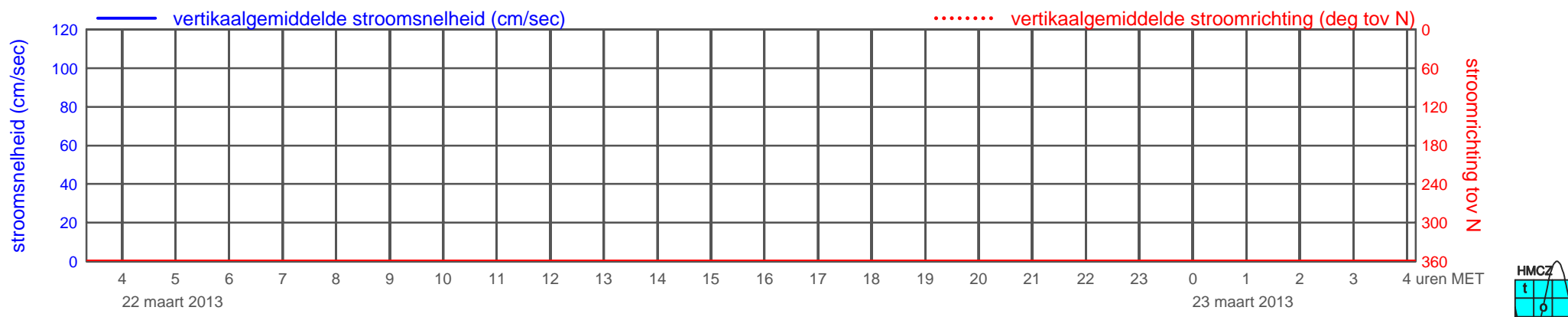
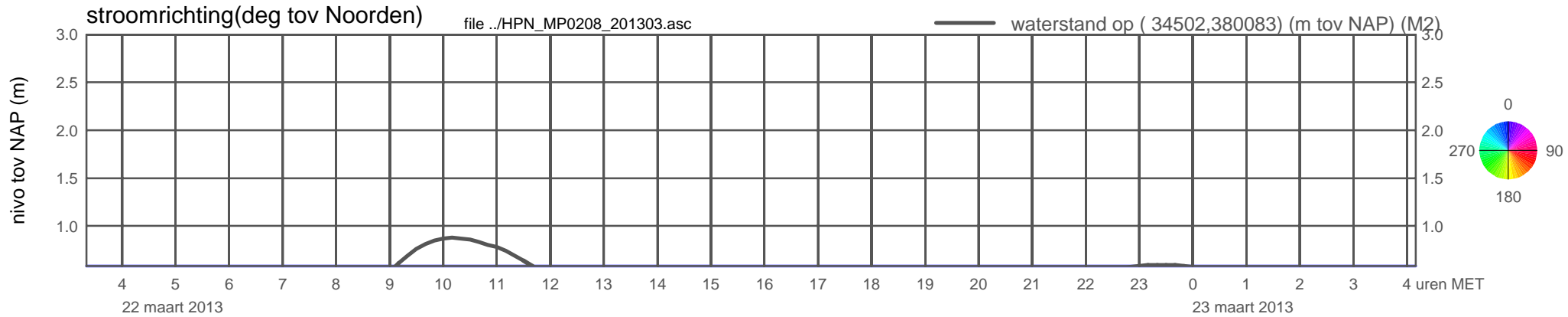
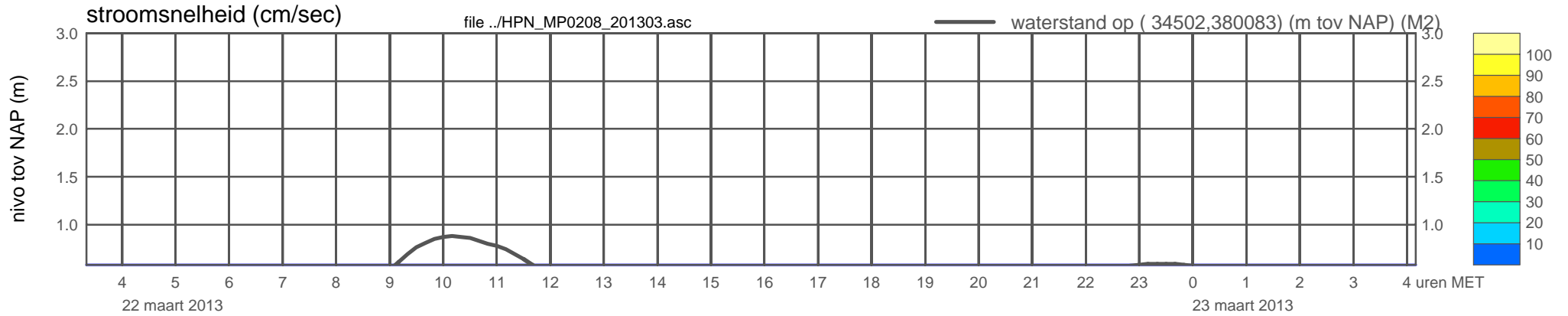
meetpunt HPN_MP0208_201303 (x=034502 , y=380083 , bodem=NAP 0.58 m sensor=NAP 0.68 m)



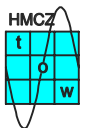
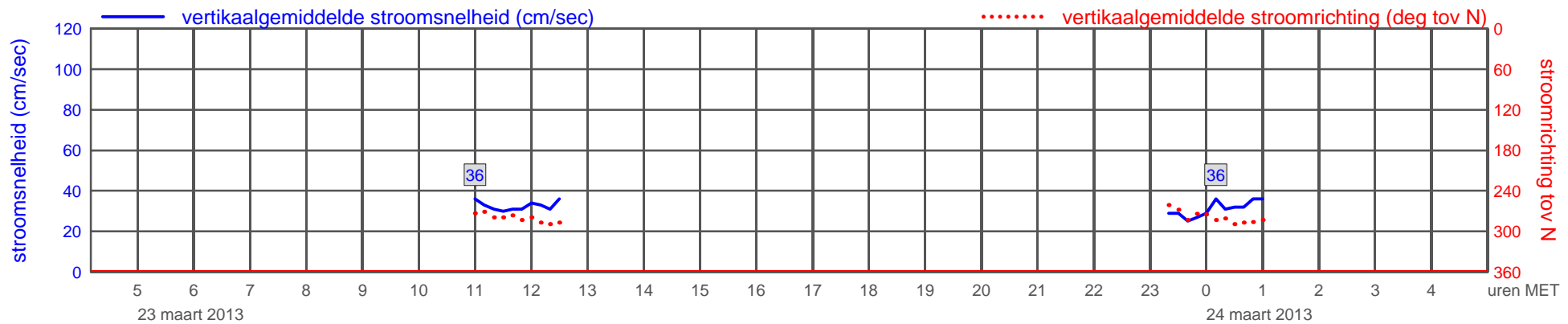
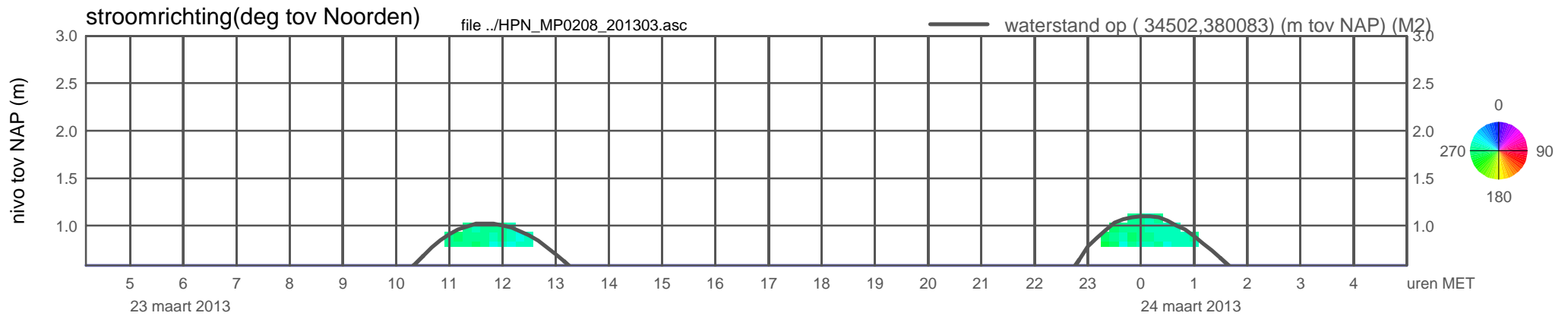
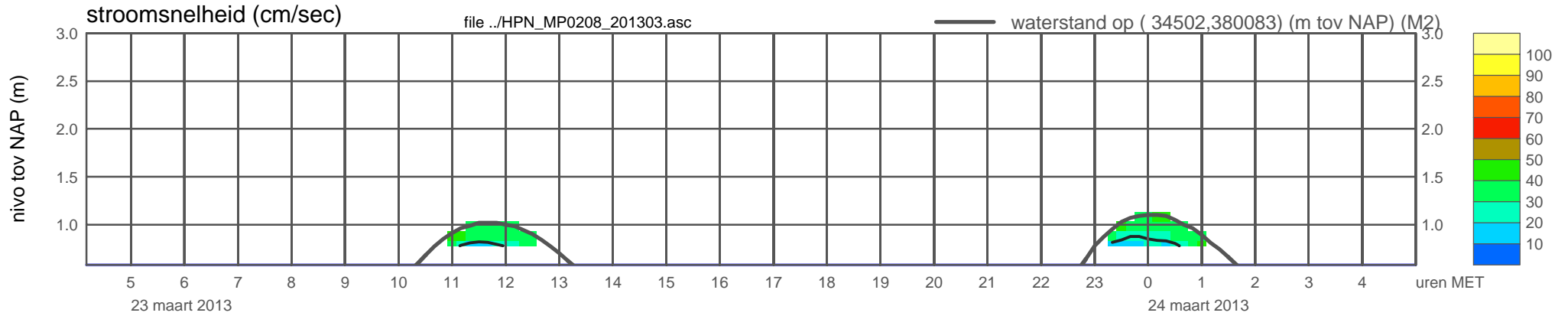
meetpunt HPN_MP0208_201303 (x=034502 , y=380083 , bodem=NAP 0.58 m sensor=NAP 0.68 m)



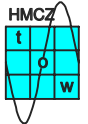
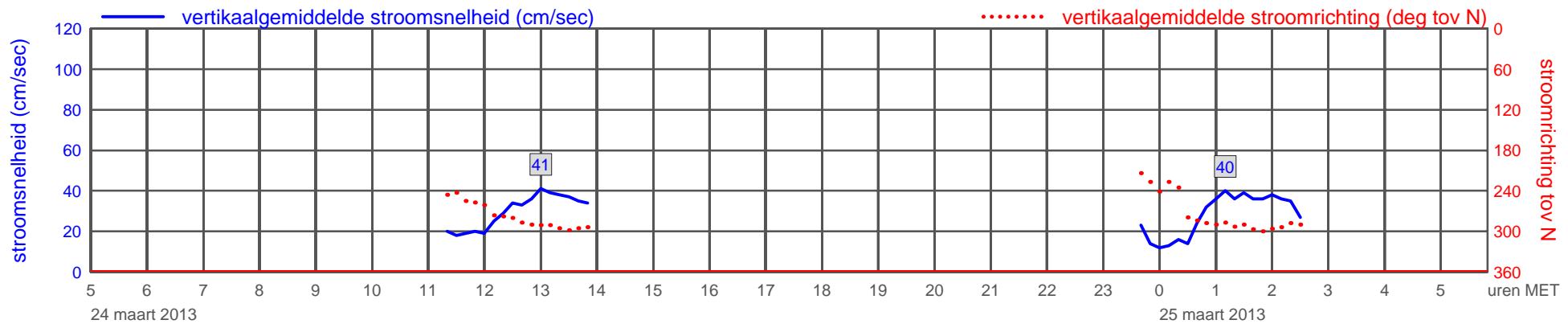
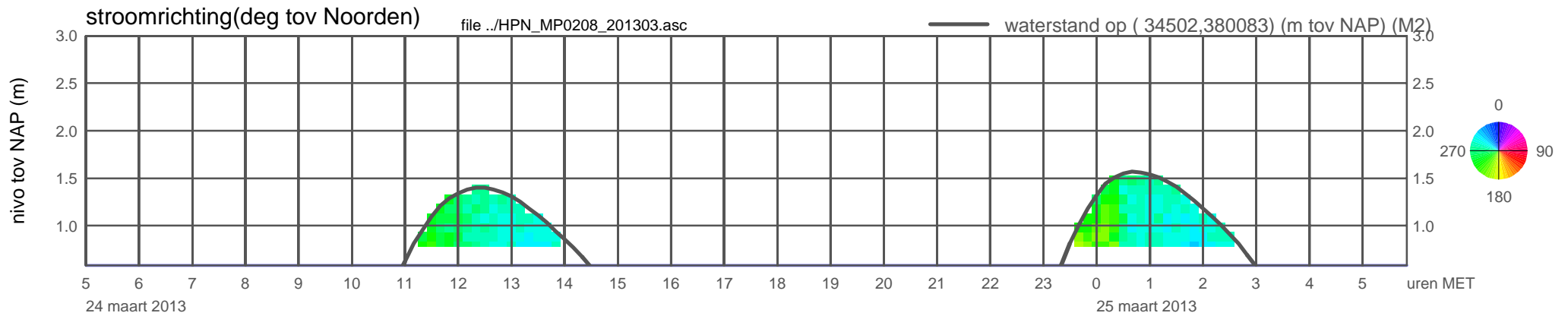
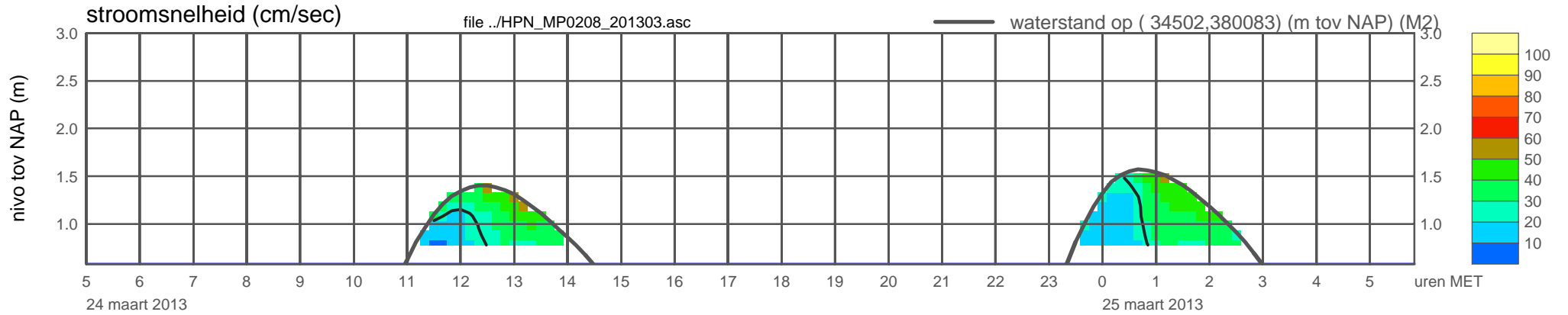
meetpunt HPN_MP0208_201303 (x=034502 , y=380083 , bodem=NAP 0.58 m sensor=NAP 0.68 m)



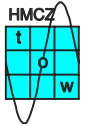
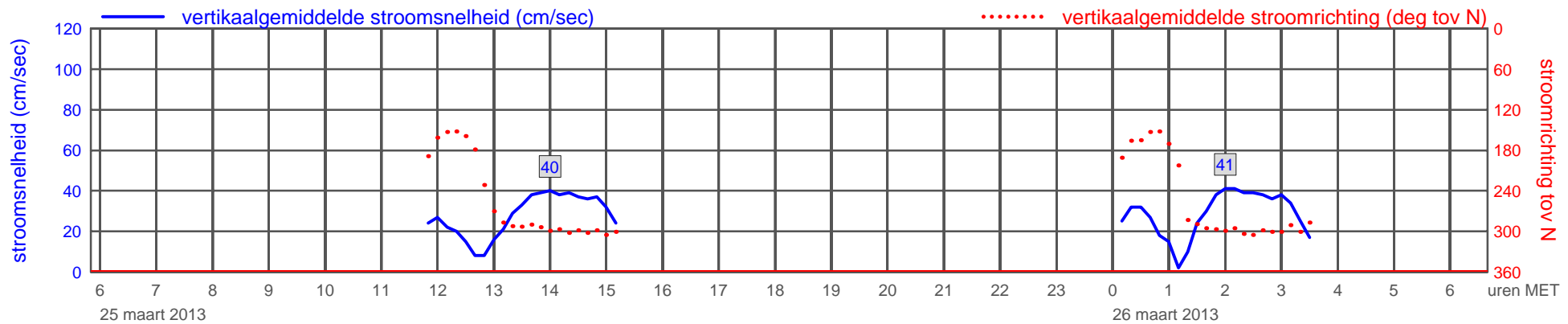
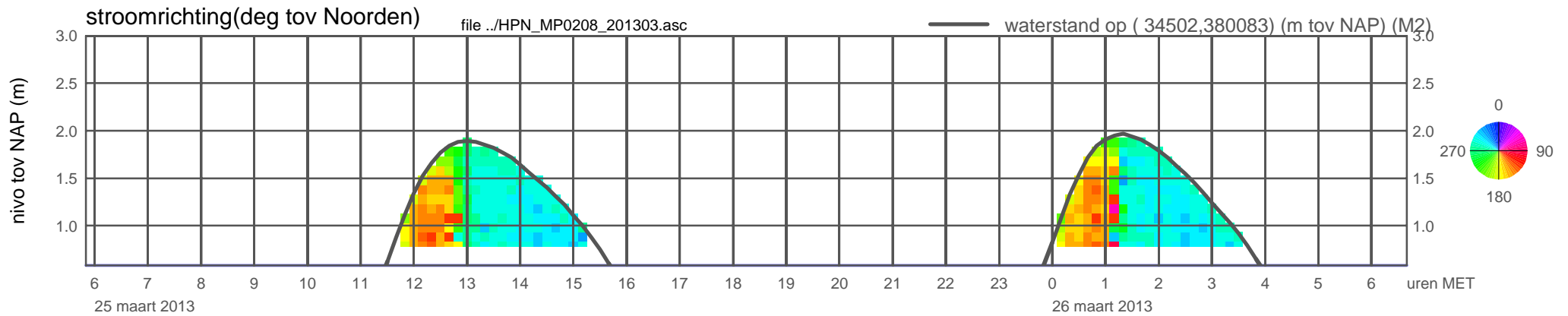
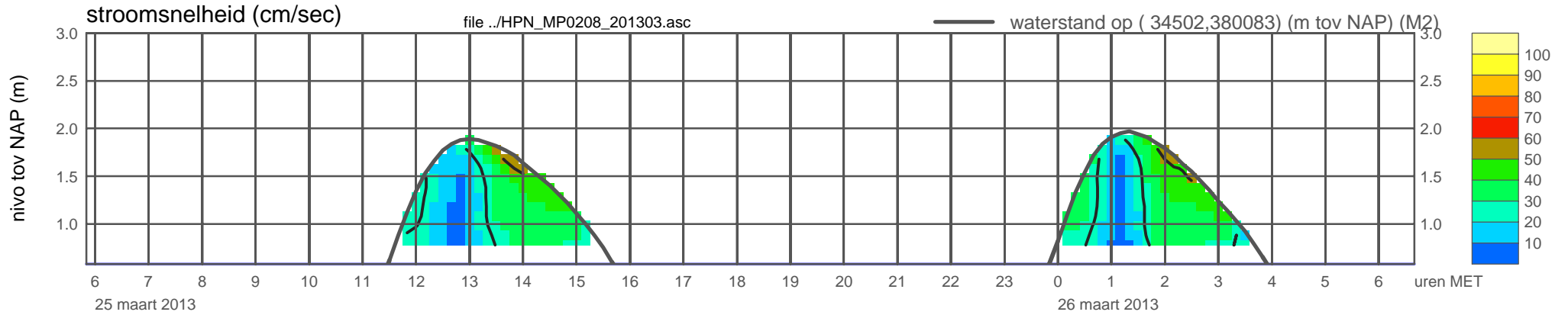
meetpunt HPN_MP0208_201303 (x=034502 , y=380083 , bodem=NAP 0.58 m sensor=NAP 0.68 m)



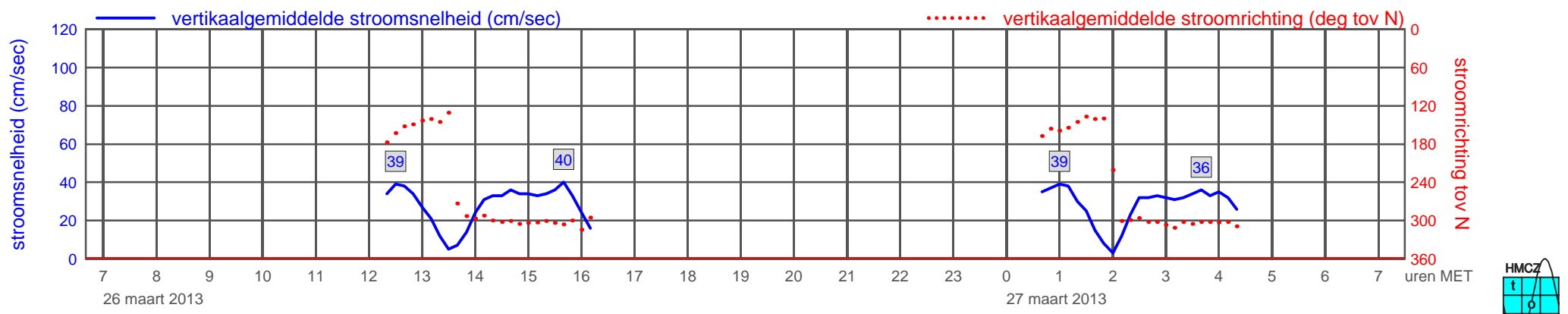
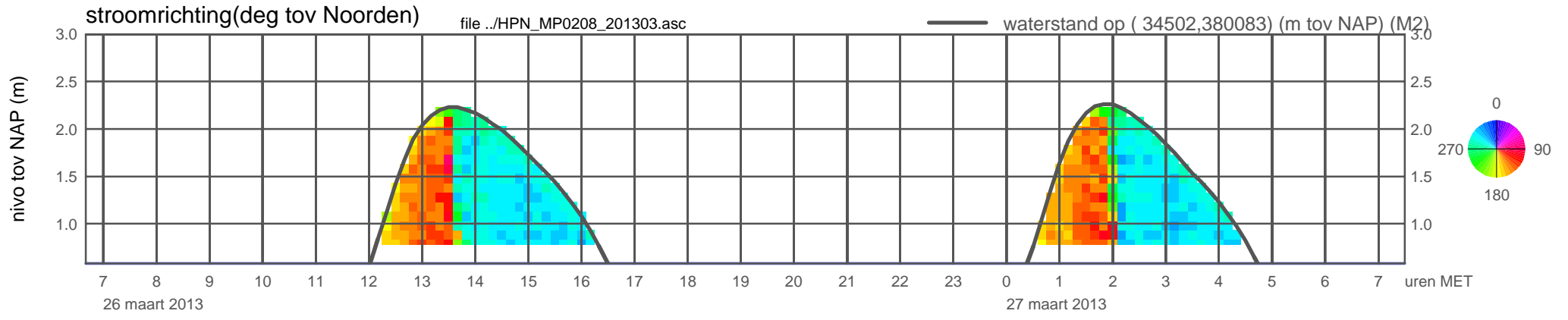
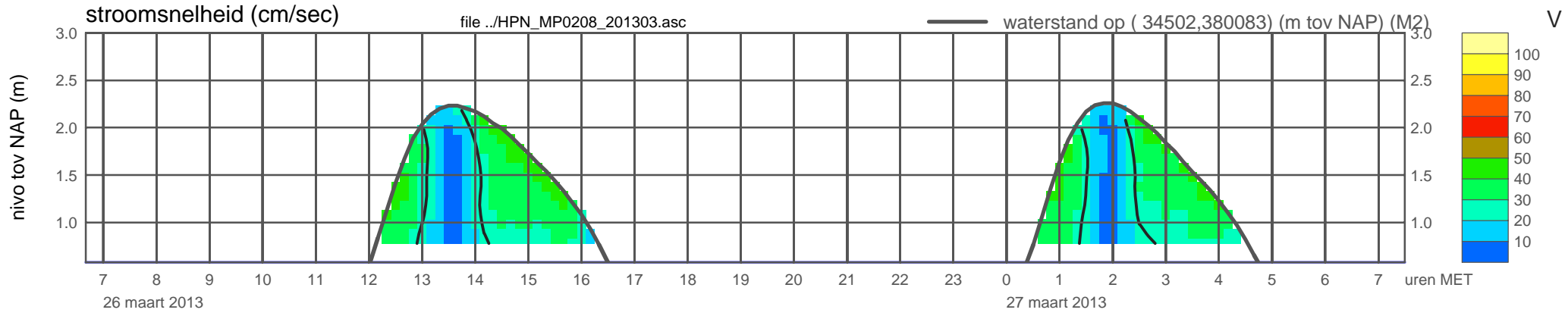
meetpunt HPN_MP0208_201303 (x=034502 , y=380083 , bodem=NAP 0.58 m sensor=NAP 0.68 m)



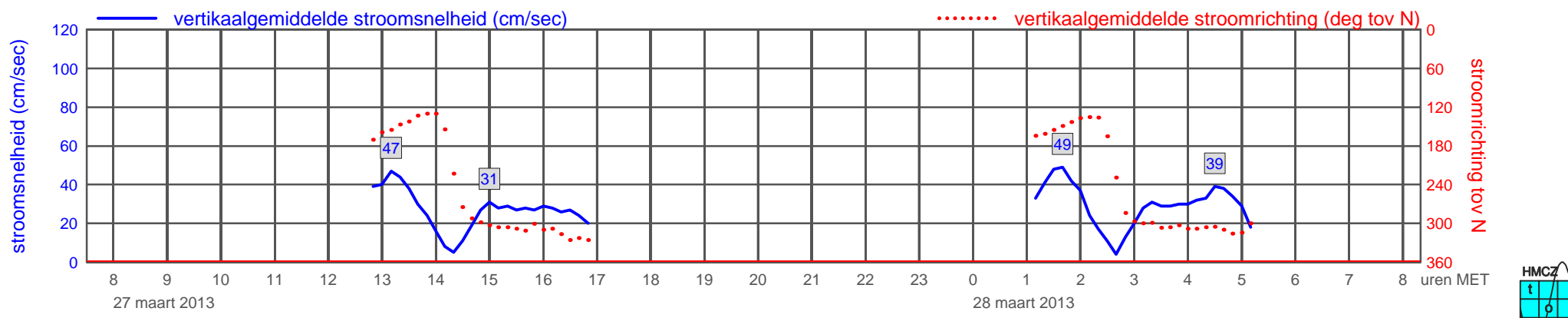
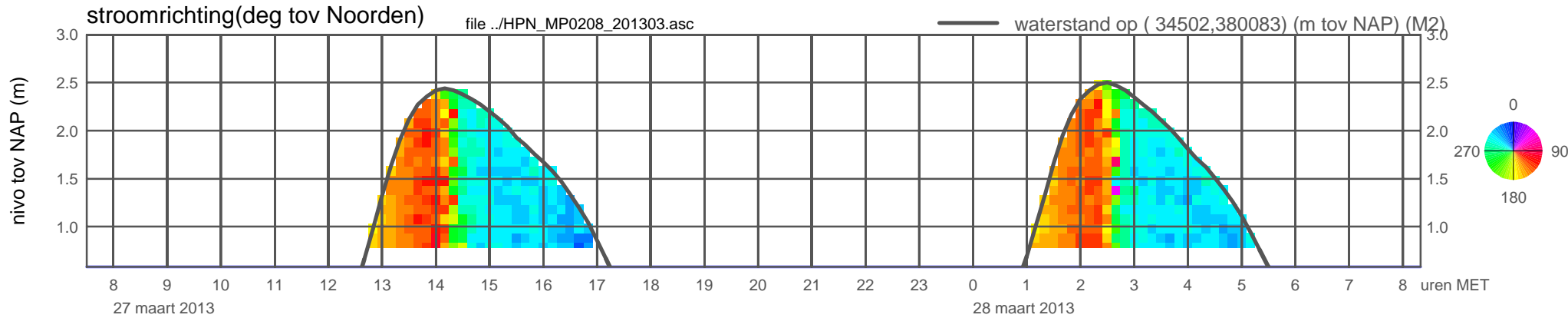
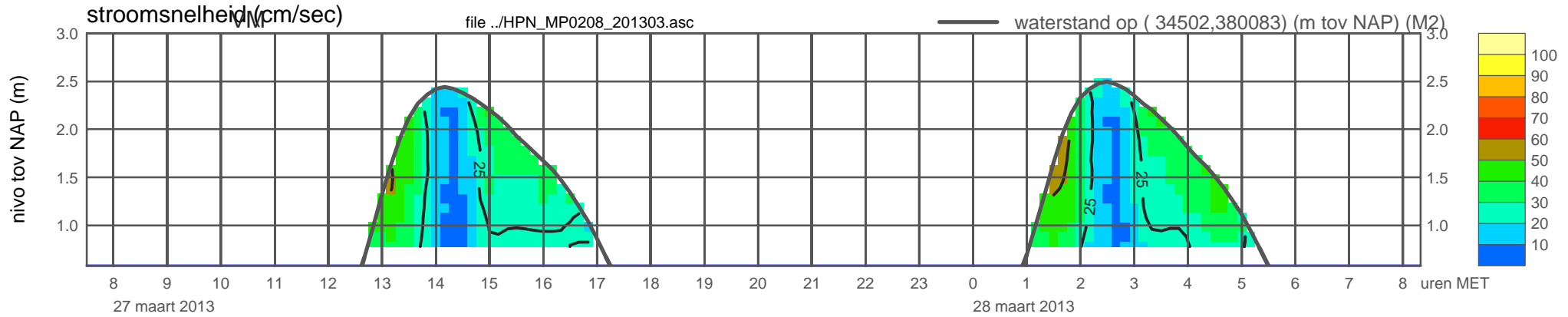
meetpunt HPN_MP0208_201303 (x=034502 , y=380083 , bodem=NAP 0.58 m sensor=NAP 0.68 m)



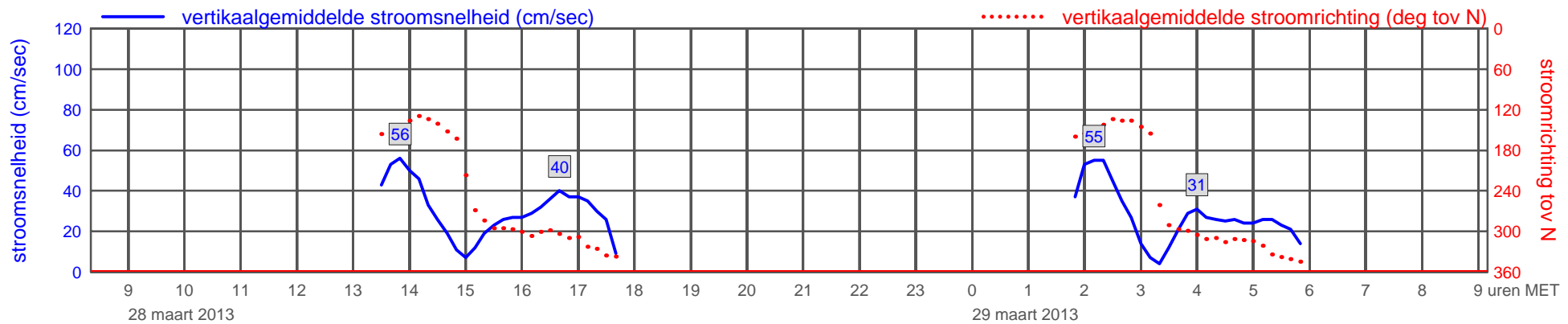
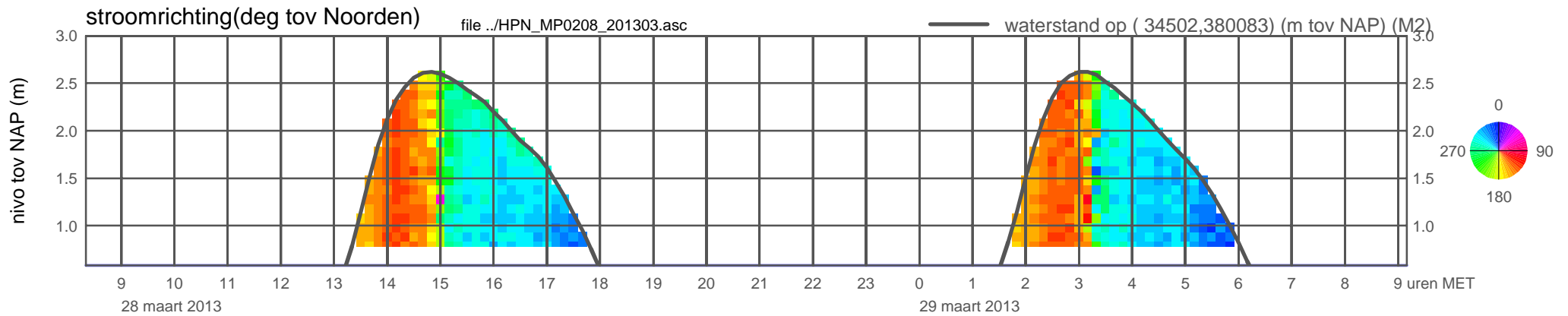
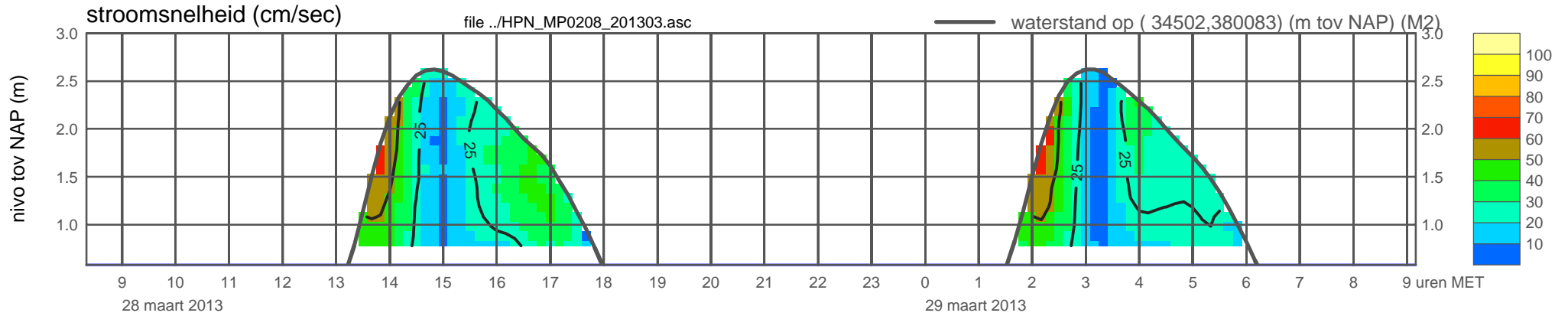
meetpunt HPN_MP0208_201303 (x=034502 , y=380083 , bodem=NAP 0.58 m sensor=NAP 0.68 m)



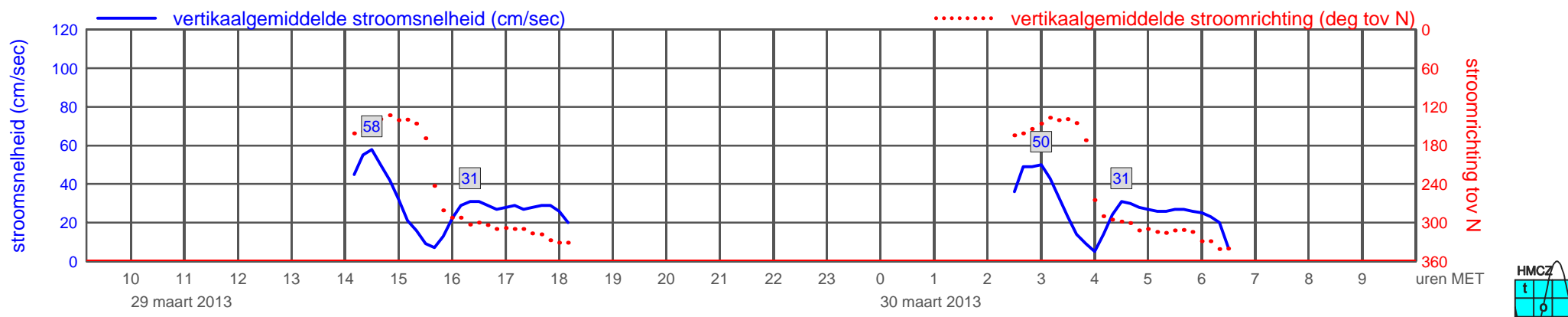
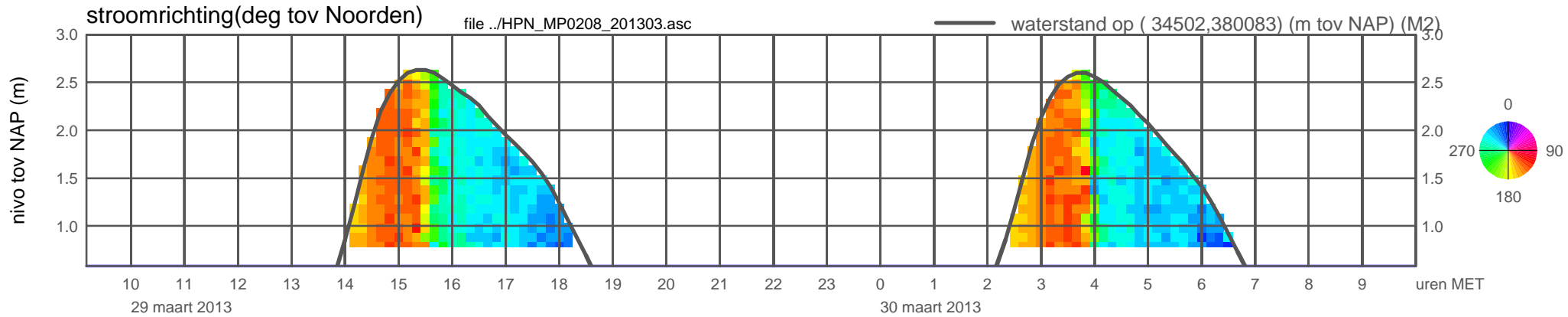
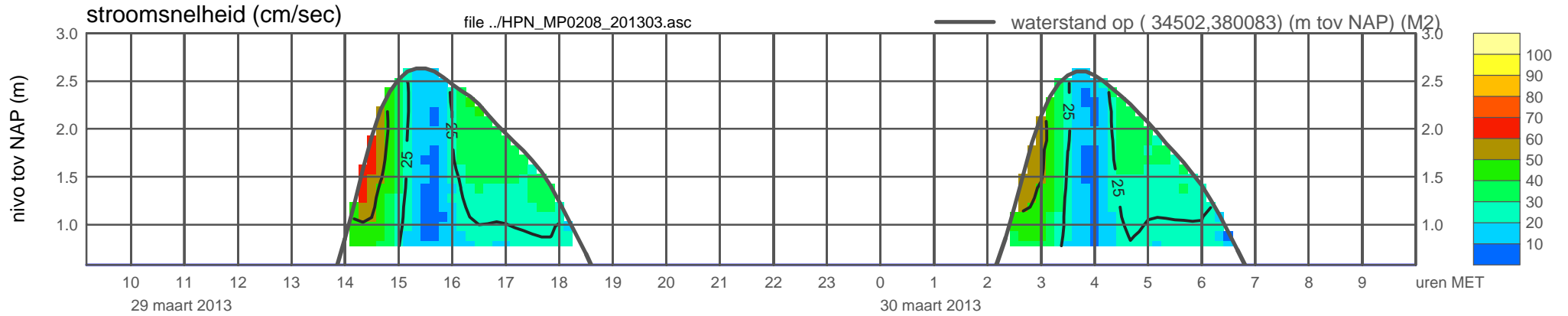
meetpunt HPN_MP0208_201303 (x=034502 , y=380083 , bodem=NAP 0.58 m sensor=NAP 0.68 m)



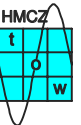
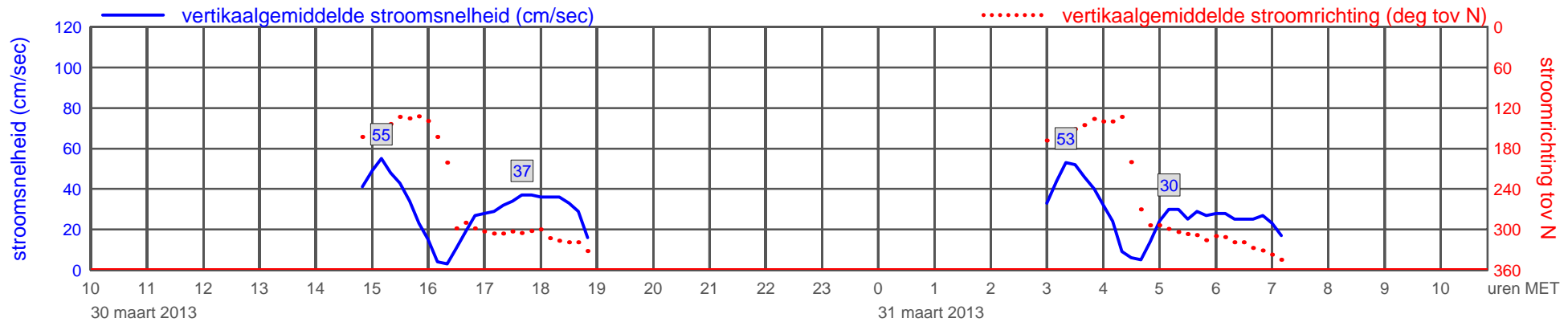
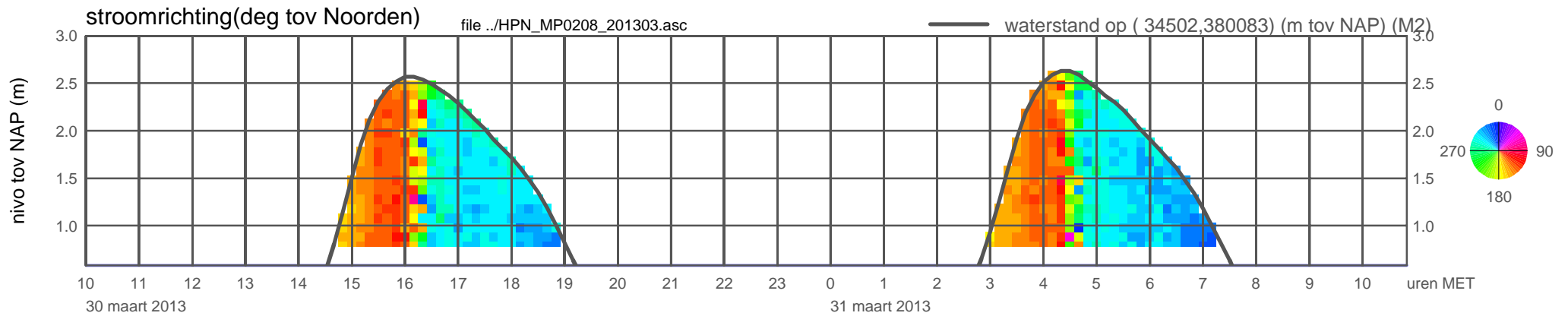
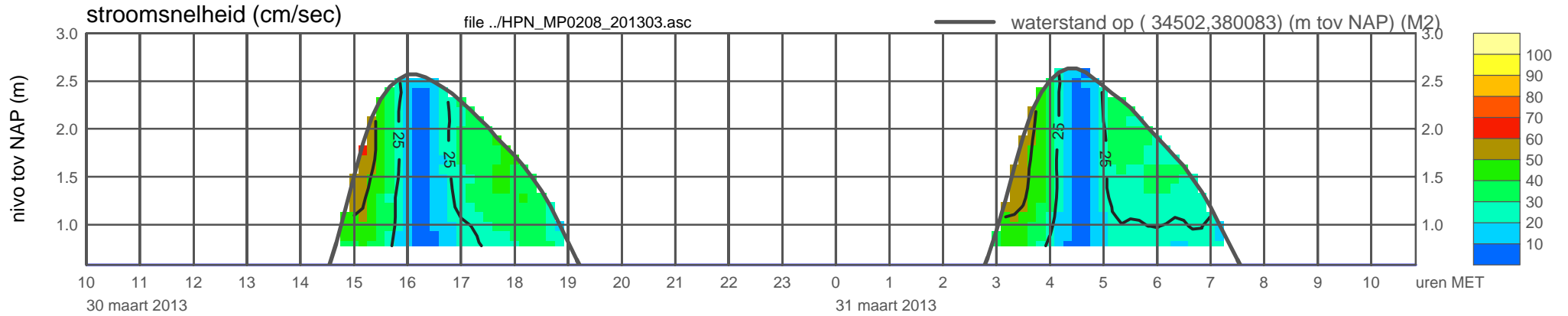
meetpunt HPN_MP0208_201303 (x=034502 , y=380083 , bodem=NAP 0.58 m sensor=NAP 0.68 m)



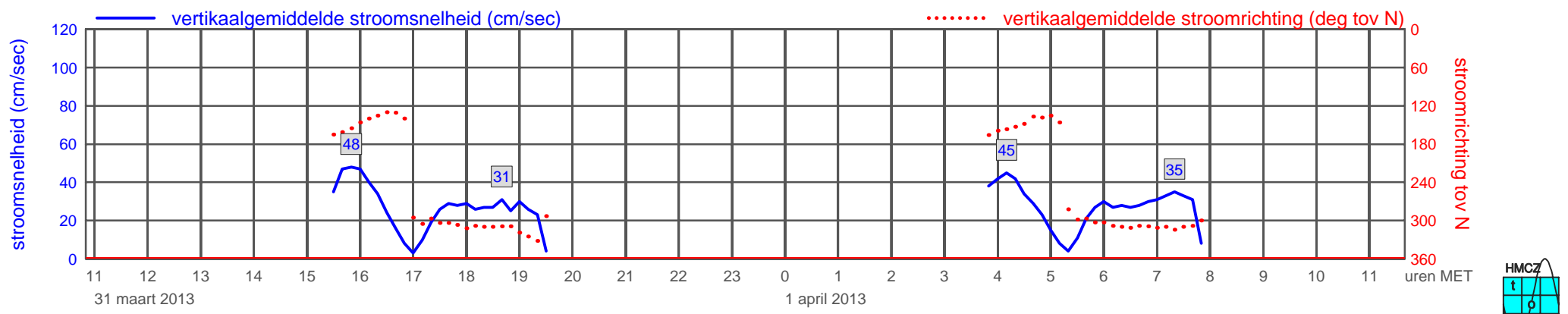
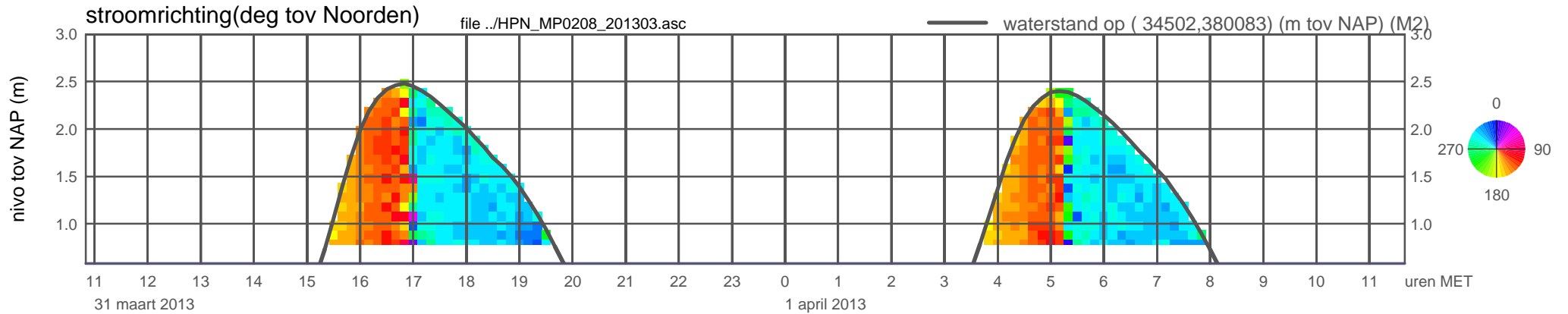
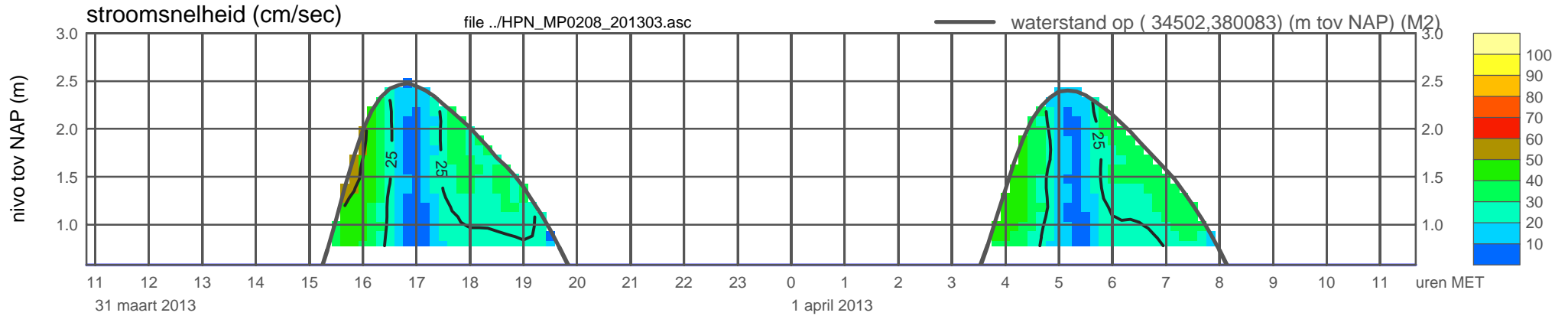
meetpunt HPN_MP0208_201303 (x=034502 , y=380083 , bodem=NAP 0.58 m sensor=NAP 0.68 m)



meetpunt HPN_MP0208_201303 (x=034502 , y=380083 , bodem=NAP 0.58 m sensor=NAP 0.68 m)



meetpunt HPN_MP0208_201303 (x=034502 , y=380083 , bodem=NAP 0.58 m sensor=NAP 0.68 m)



meetpunt HPN_MP0208_201303 (x=034502 , y=380083 , bodem=NAP 0.58 m sensor=NAP 0.68 m)

