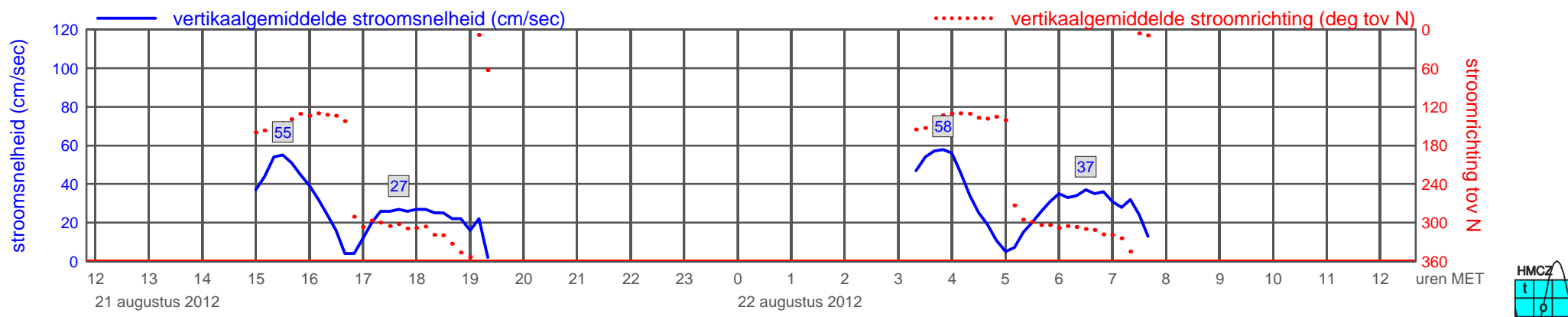
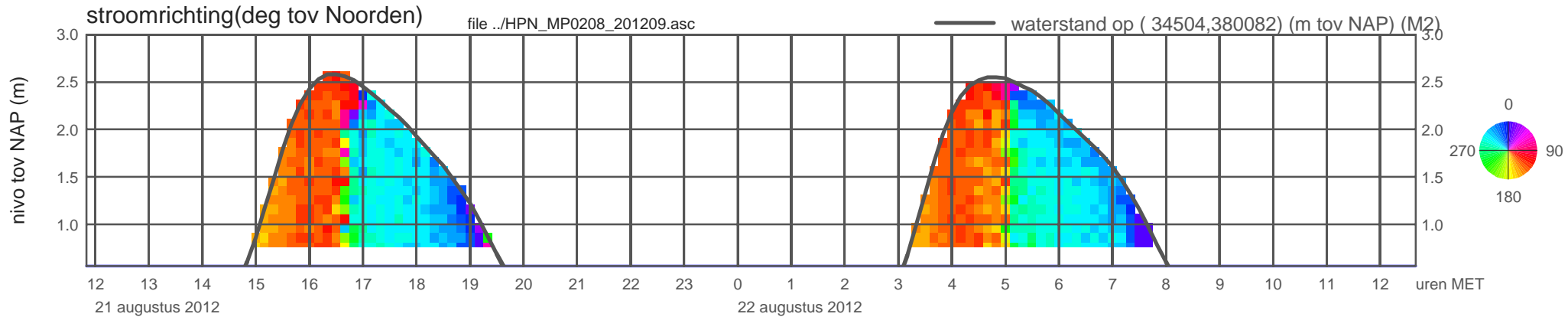
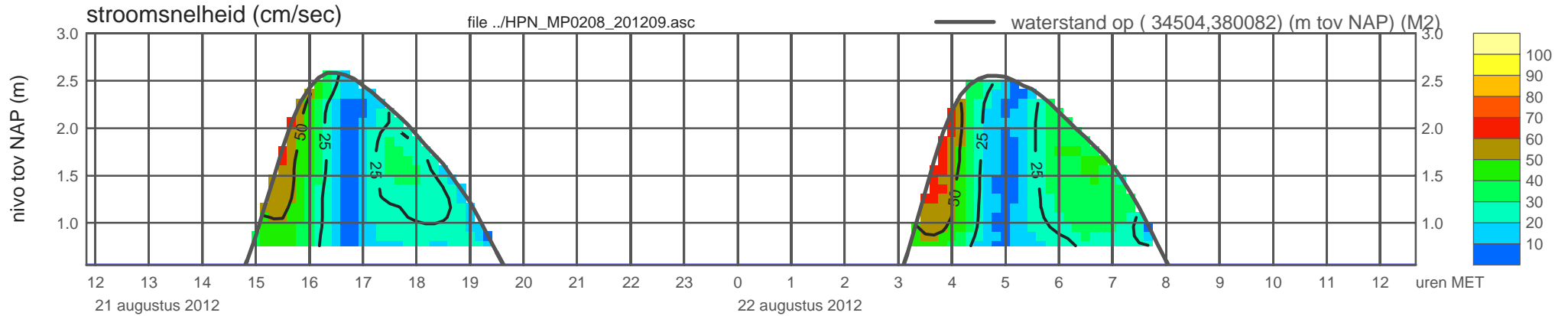
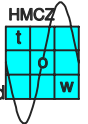
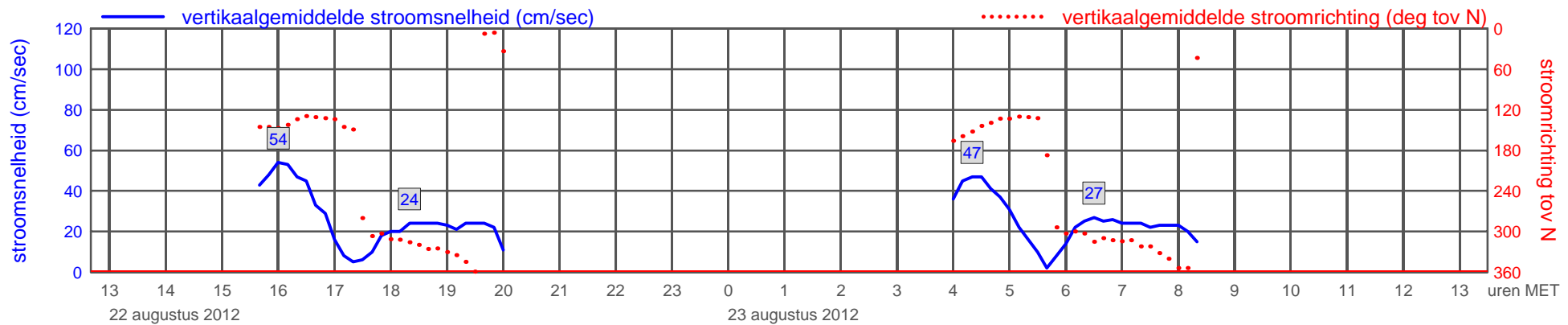
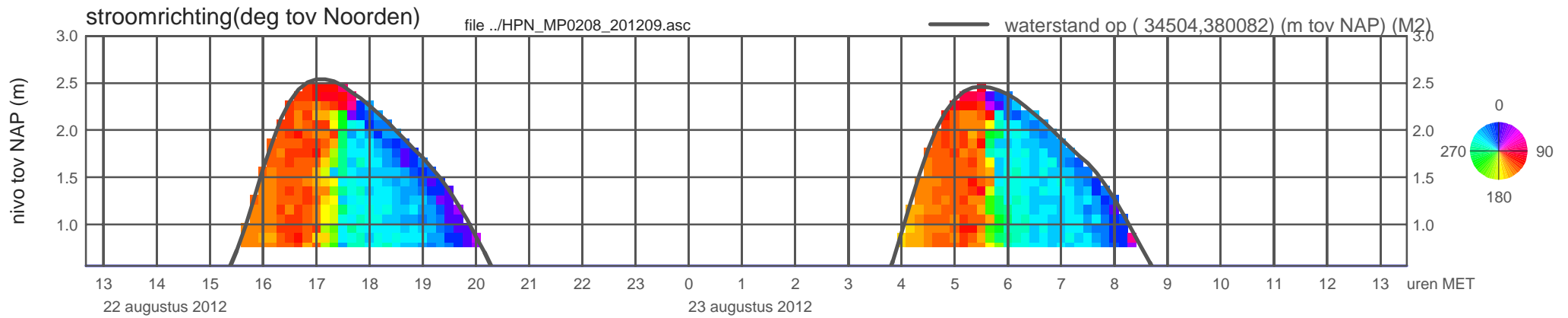
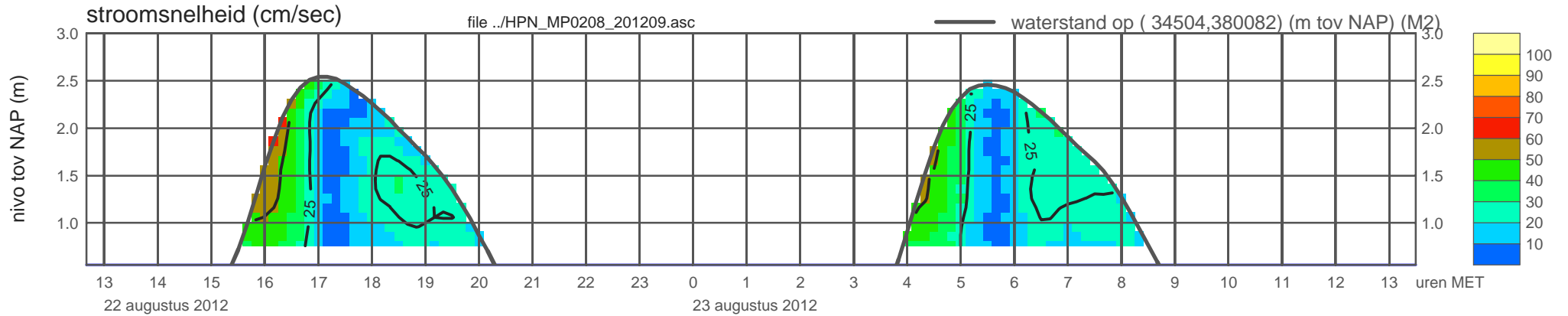


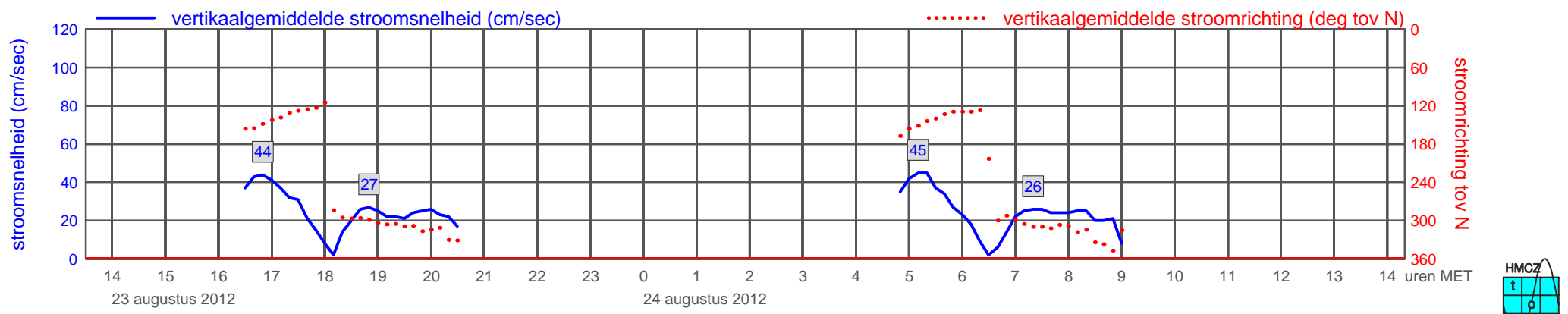
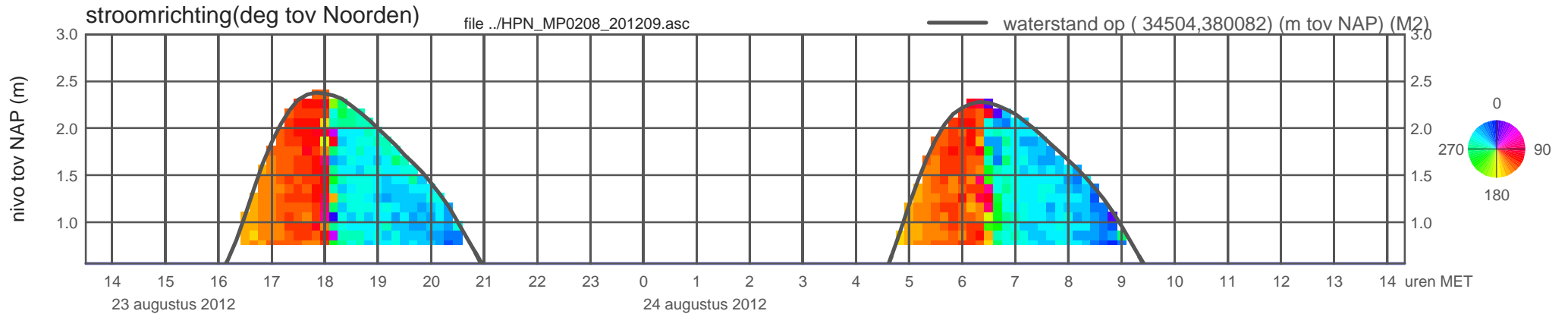
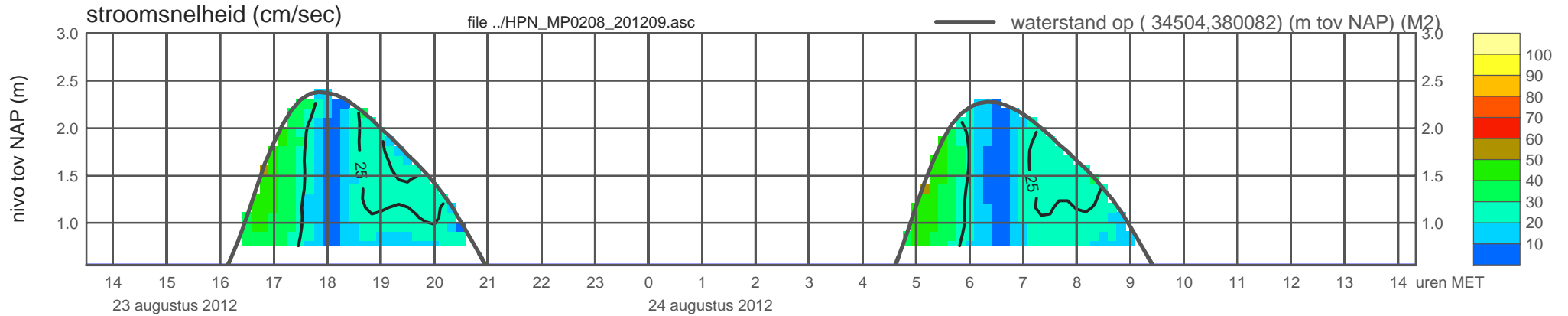
meetpunt HPN_MP0208_201209 (x=034504 , y=380082 ,bodem=NAP 0.56 m sensor=NAP 0.66 m)



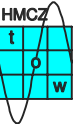
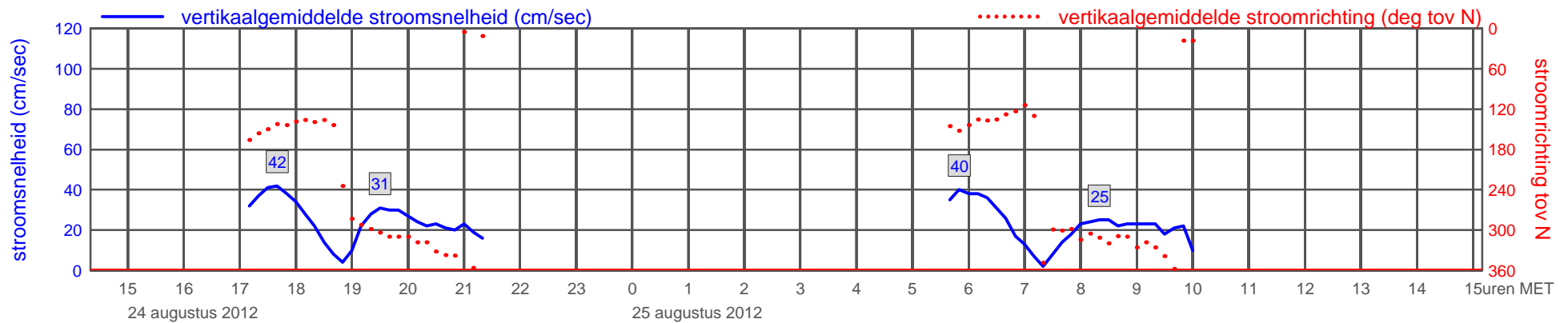
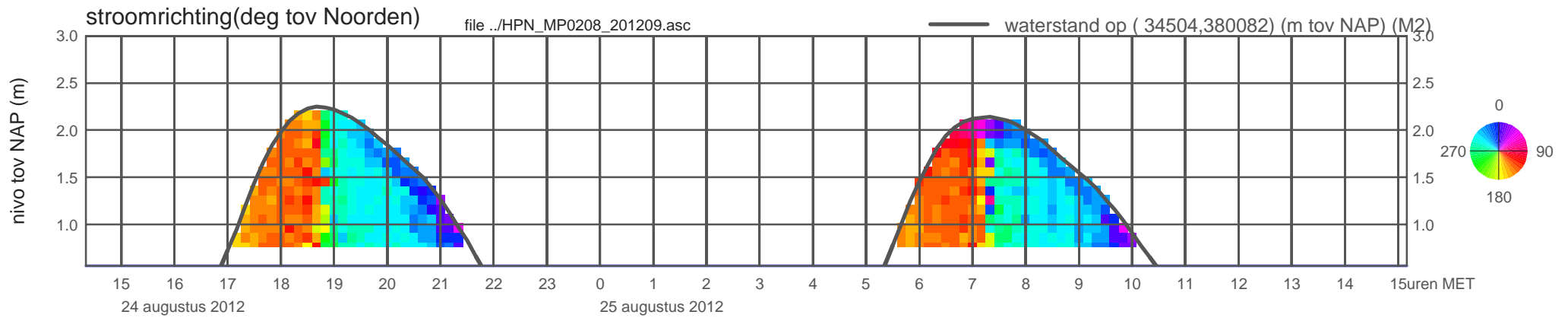
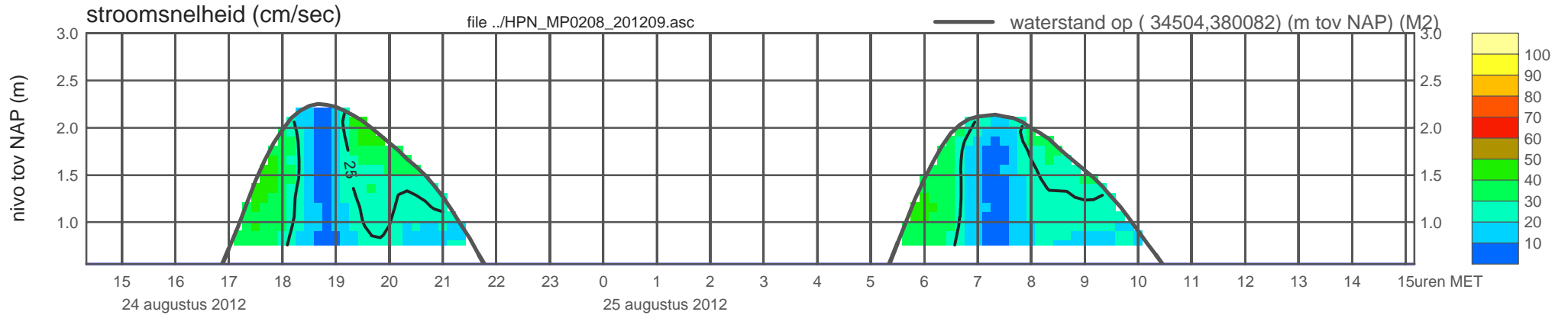
meetpunt HPN_MP0208_201209 (x=034504 , y=380082 , bodem=NAP 0.56 m sensor=NAP 0.66 m)



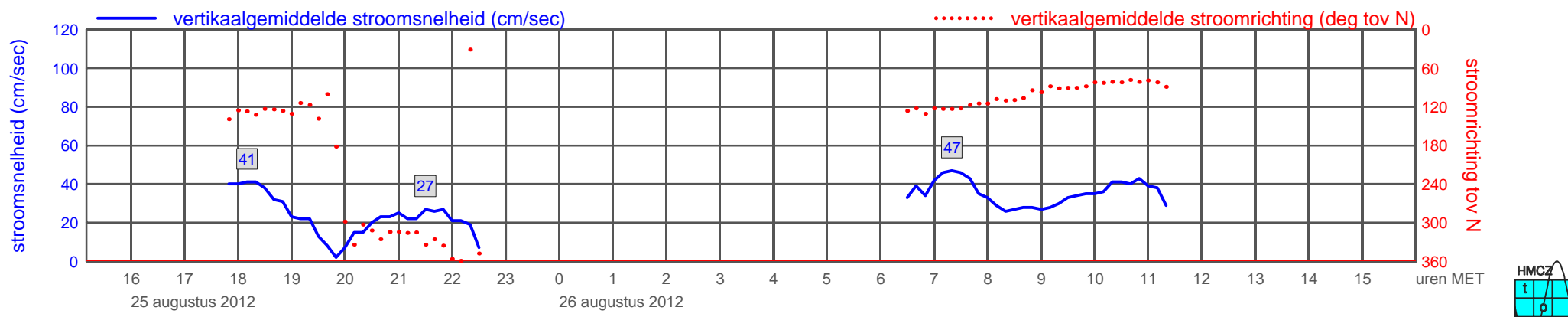
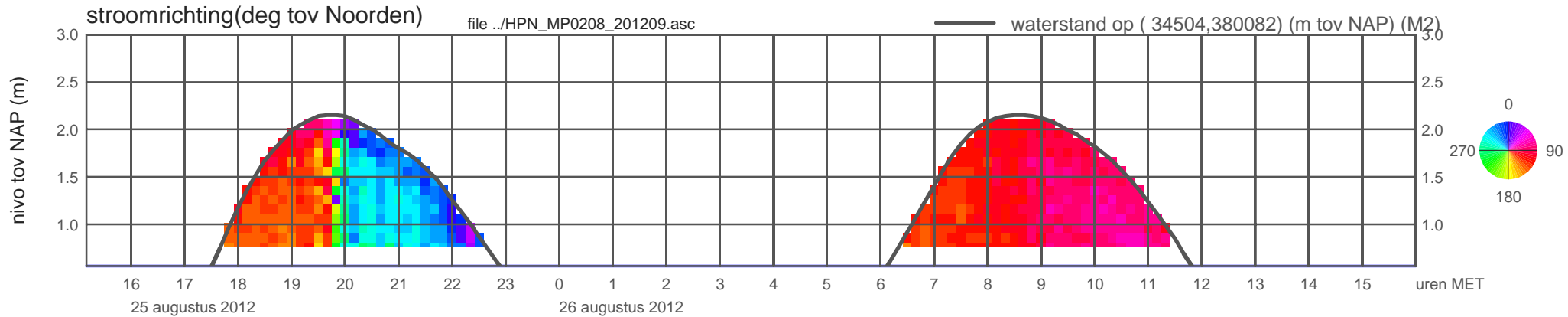
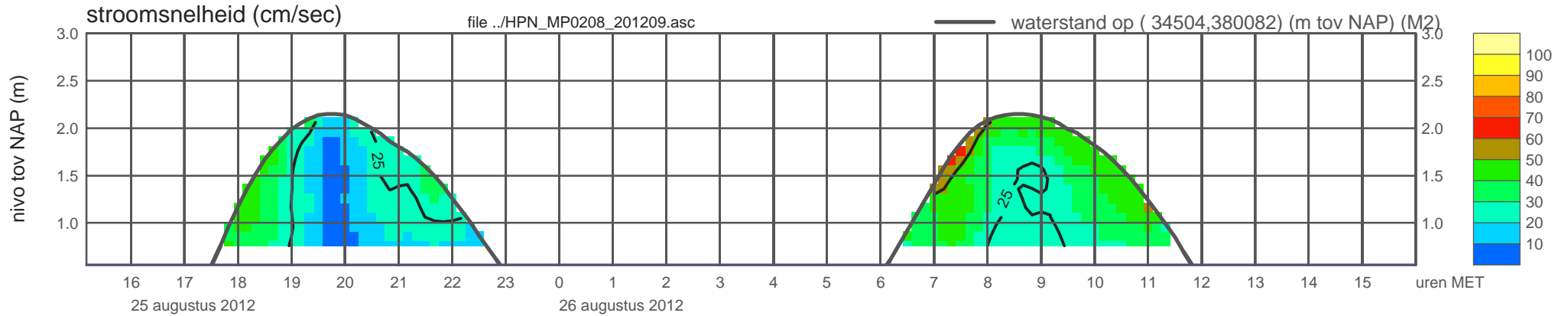
meetpunt HPN_MP0208_201209 (x=034504 , y=380082 , bodem=NAP 0.56 m sensor=NAP 0.66 m)



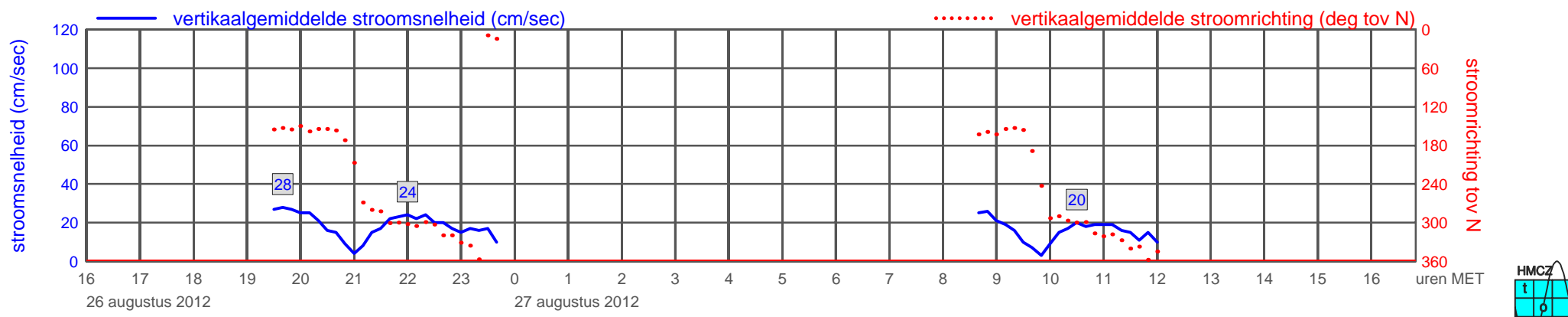
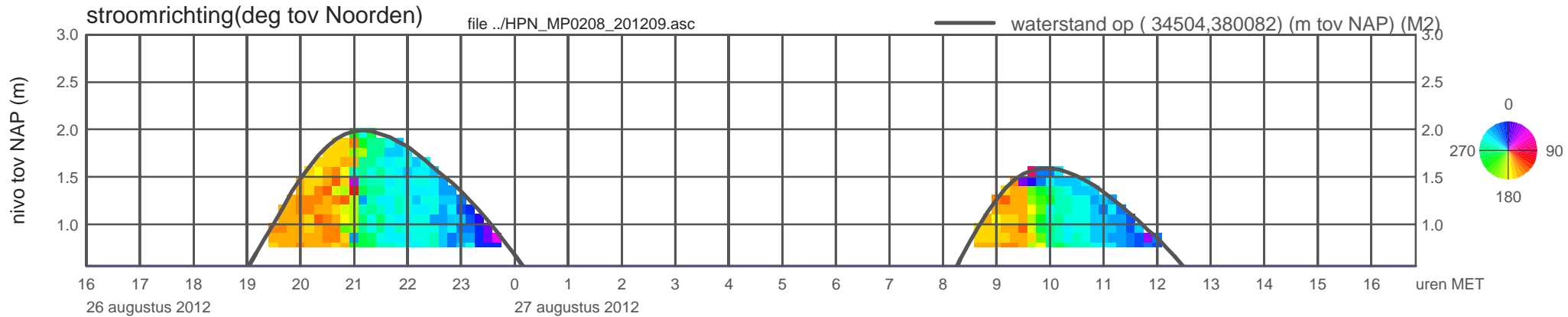
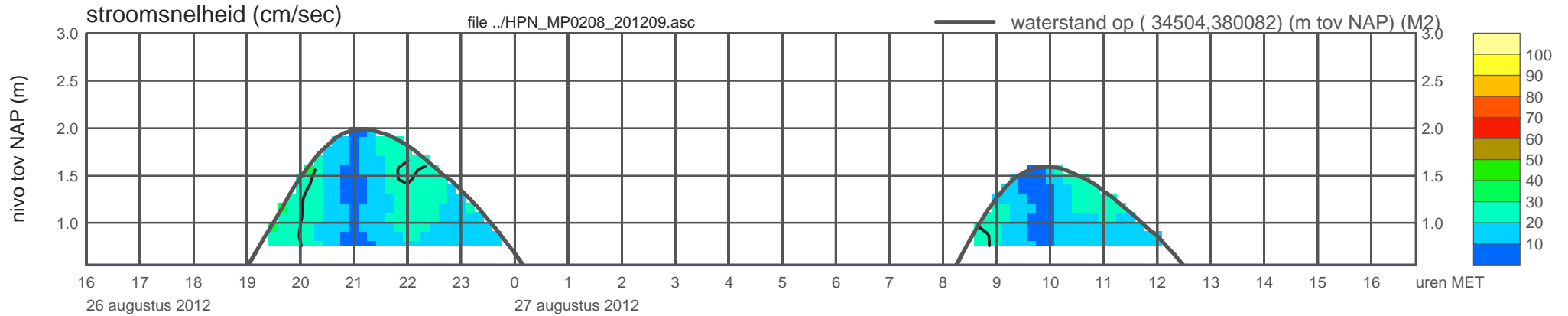
meetpunt HPN_MP0208_201209 (x=034504 , y=380082 , bodem=NAP 0.56 m sensor=NAP 0.66 m)



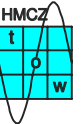
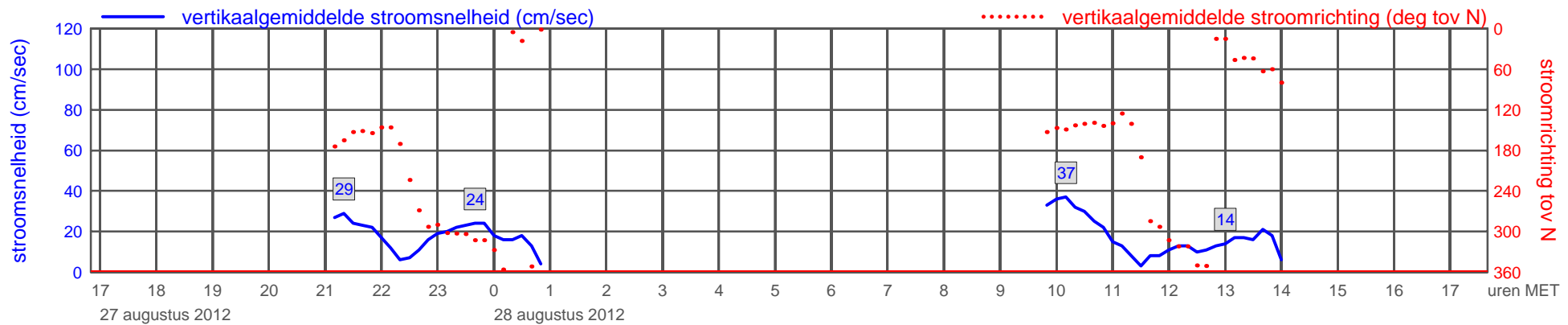
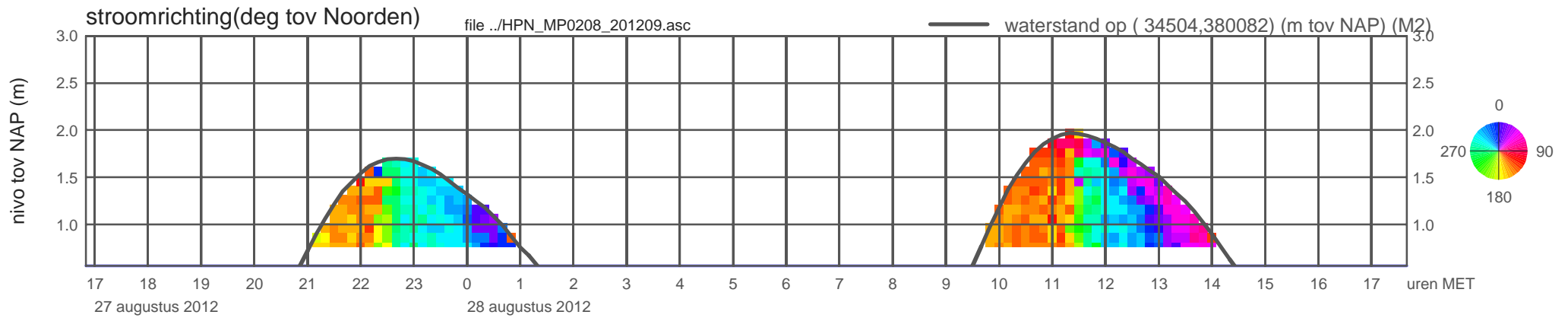
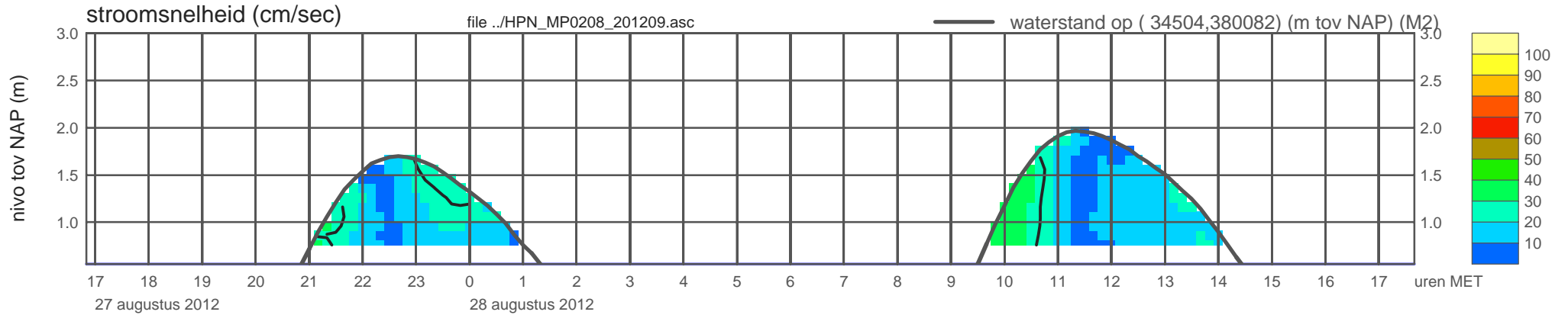
meetpunt HPN_MP0208_201209 (x=034504 , y=380082 , bodem=NAP 0.56 m sensor=NAP 0.66 m)



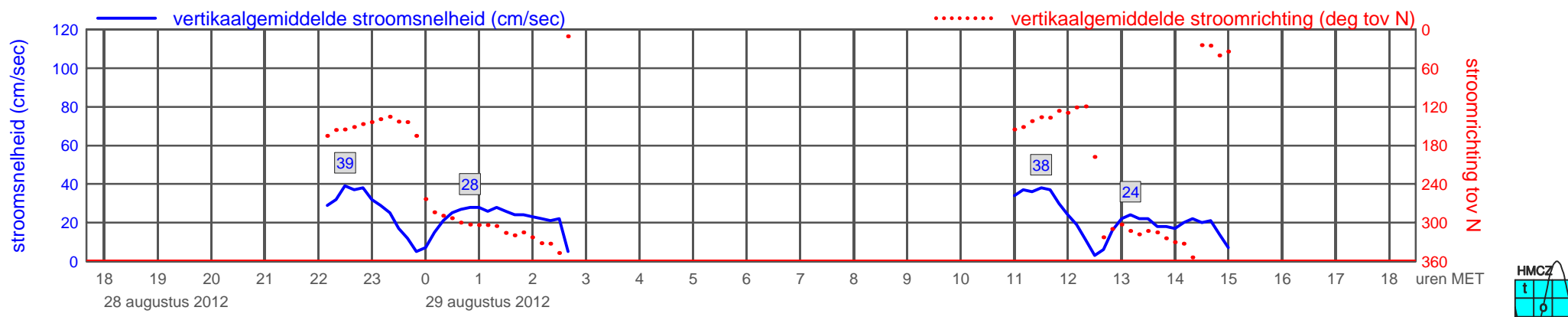
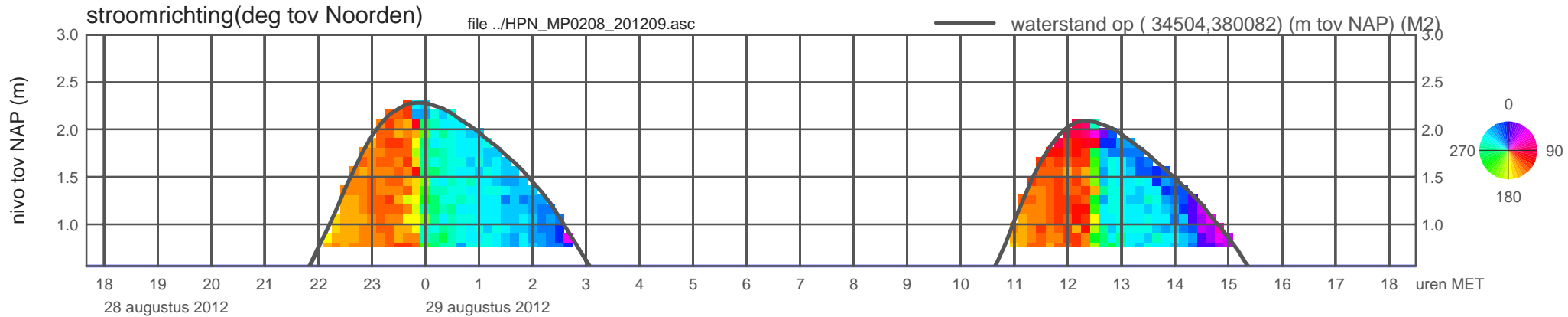
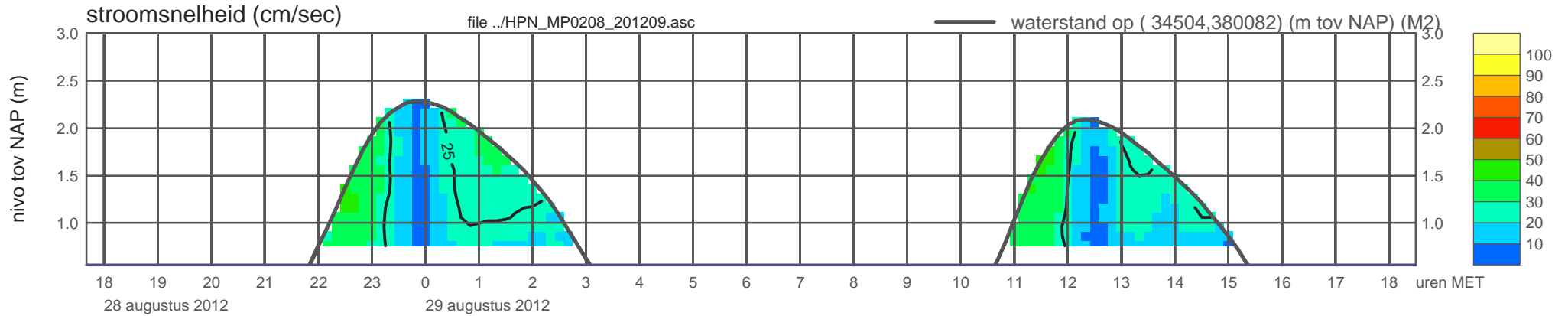
meetpunt HPN_MP0208_201209 (x=034504 , y=380082 ,bodem=NAP 0.56 m sensor=NAP 0.66 m)



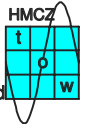
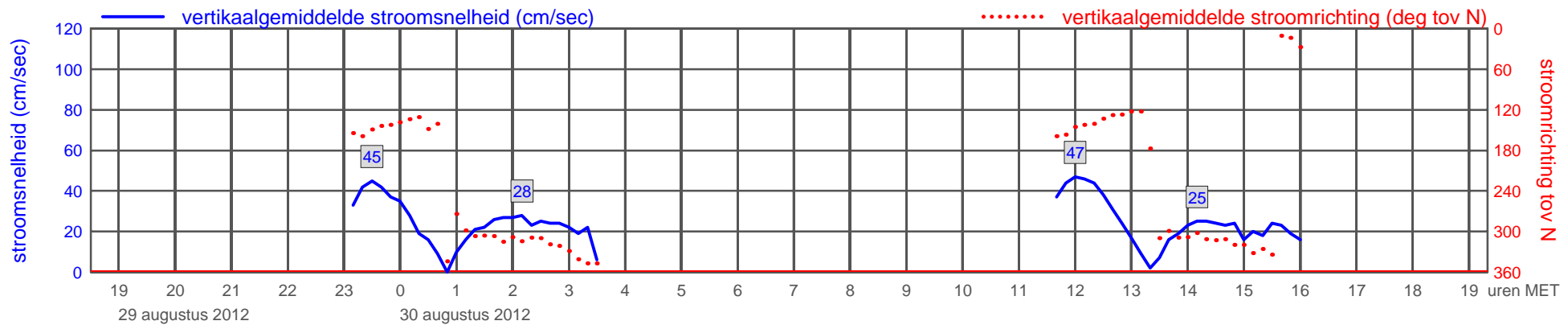
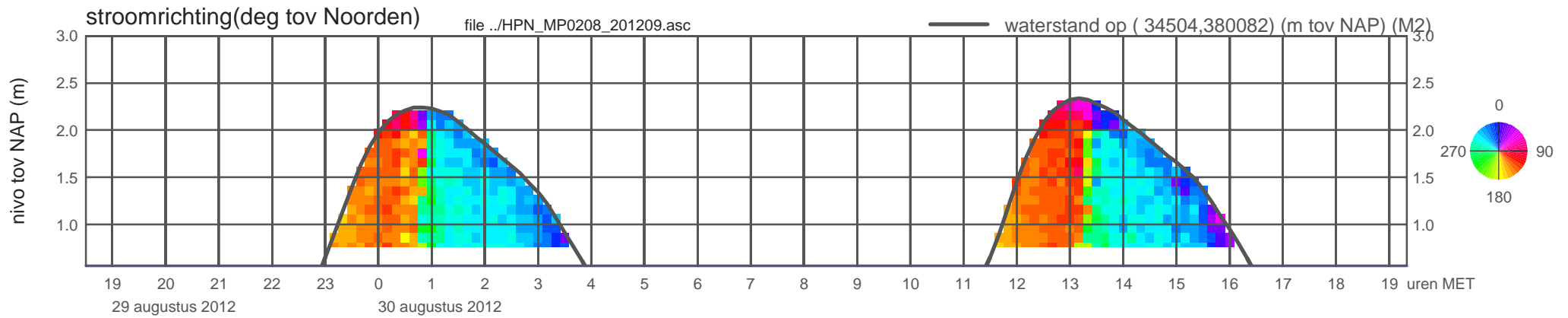
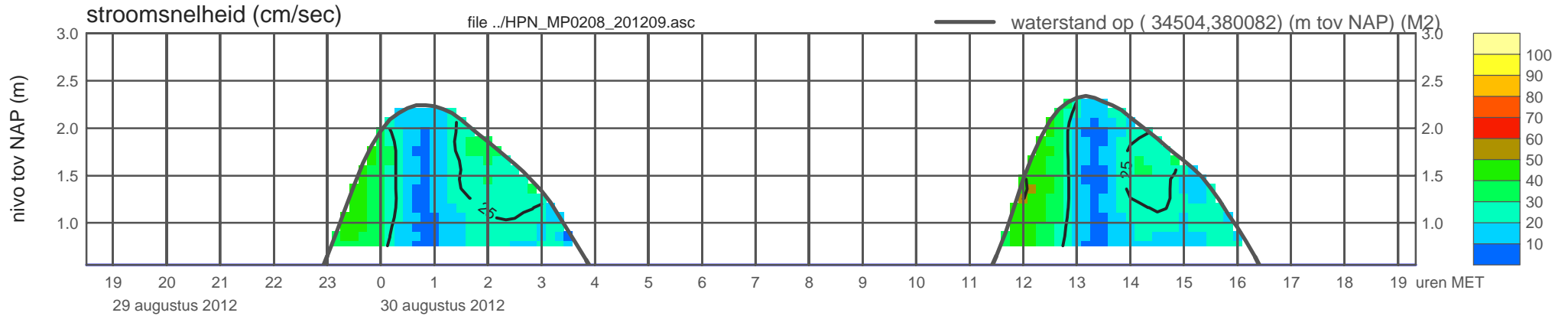
meetpunt HPN_MP0208_201209 (x=034504 , y=380082 ,bodem=NAP 0.56 m sensor=NAP 0.66 m)



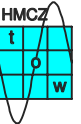
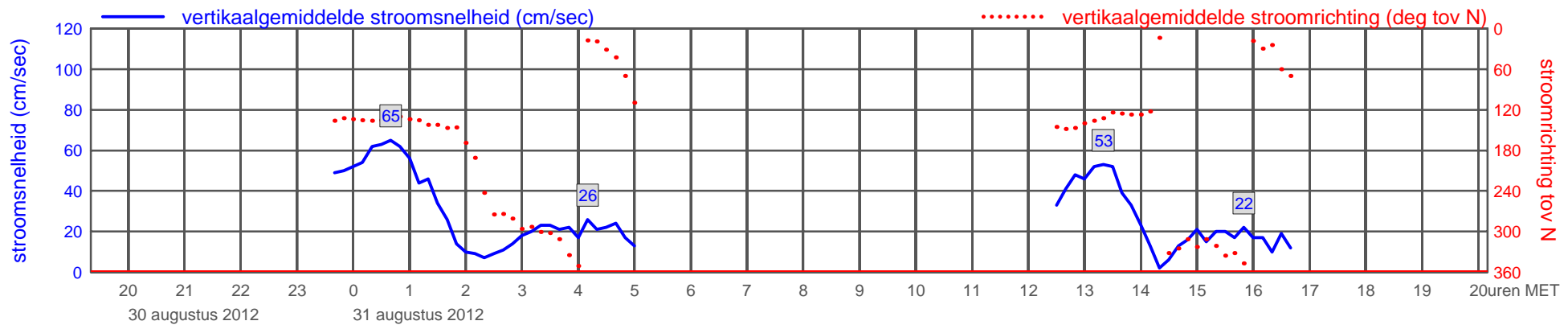
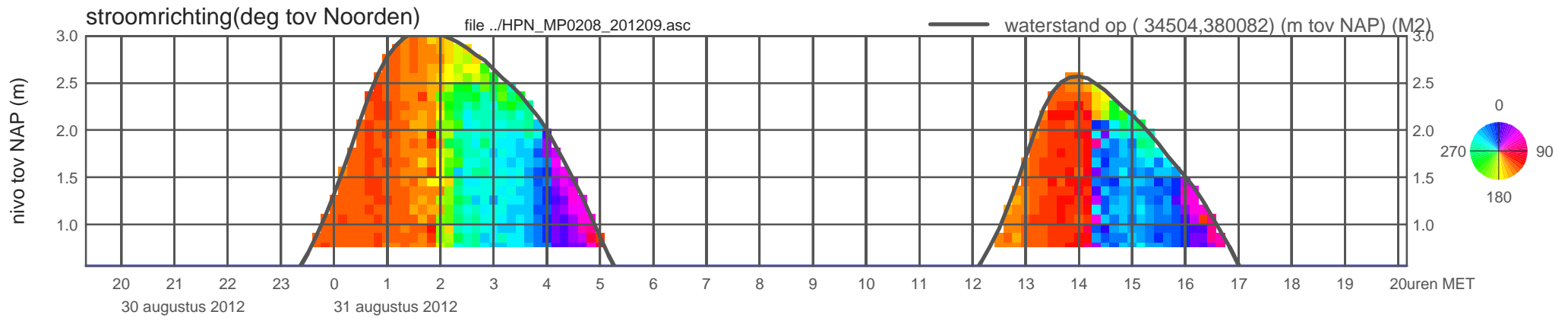
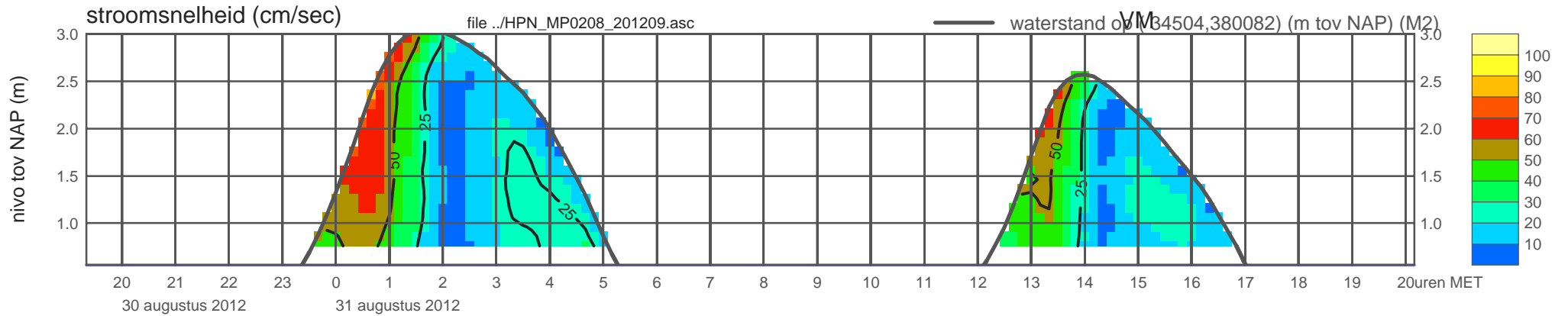
meetpunt HPN_MP0208_201209 (x=034504 , y=380082 ,bodem=NAP 0.56 m sensor=NAP 0.66 m)



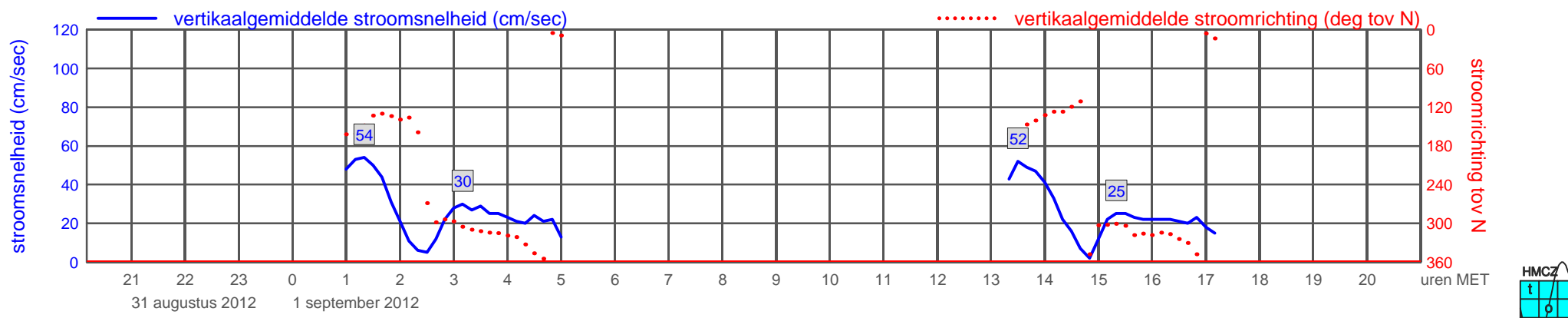
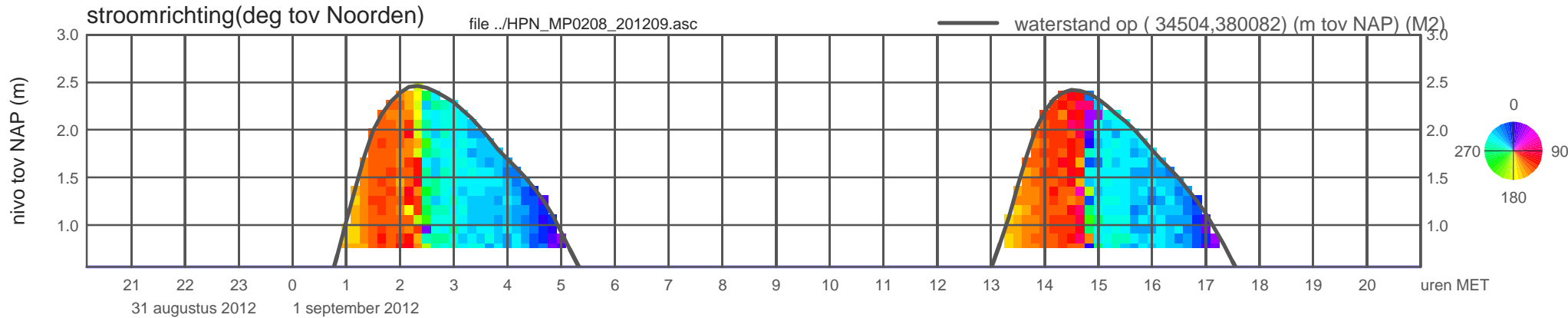
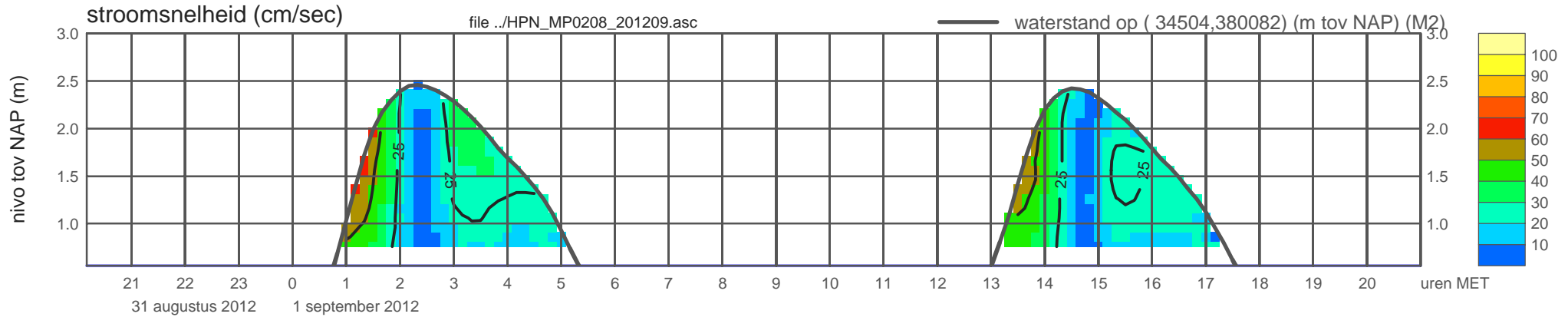
meetpunt HPN_MP0208_201209 (x=034504 , y=380082 ,bodem=NAP 0.56 m sensor=NAP 0.66 m)



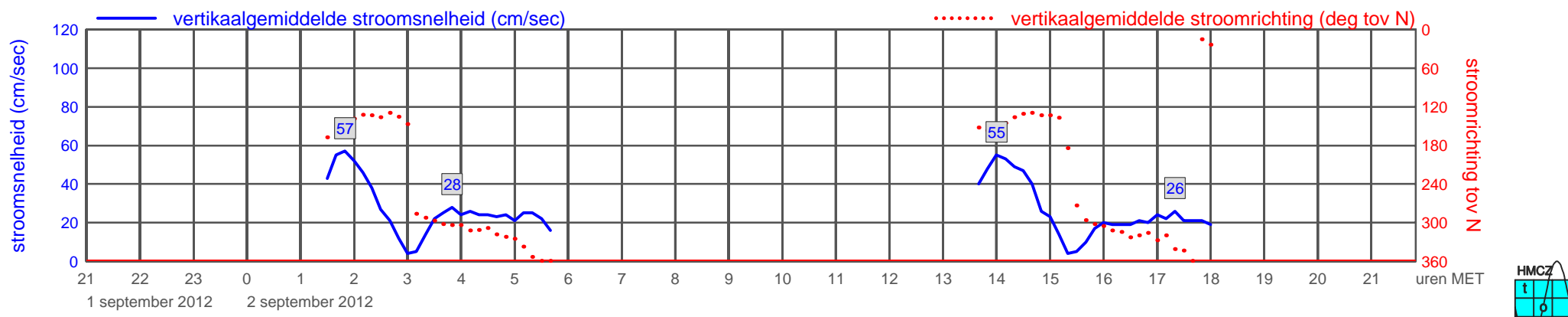
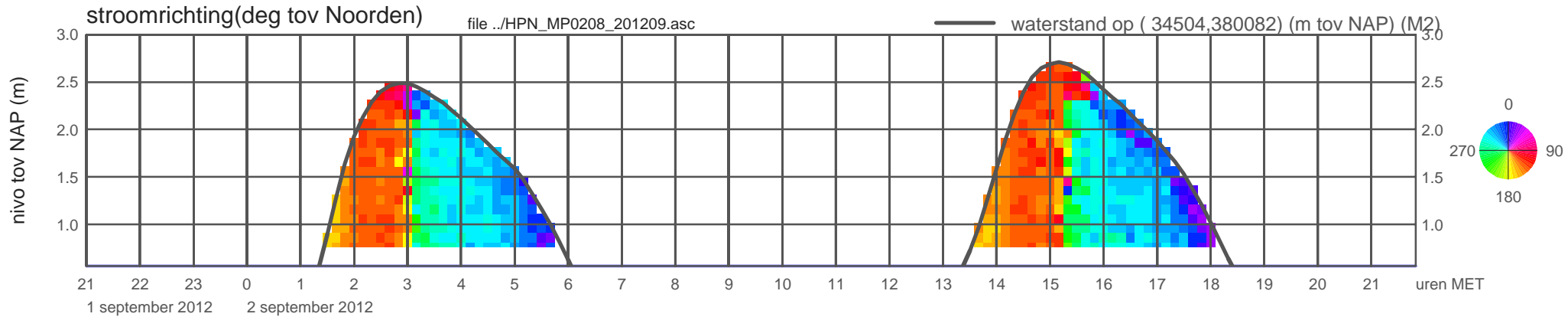
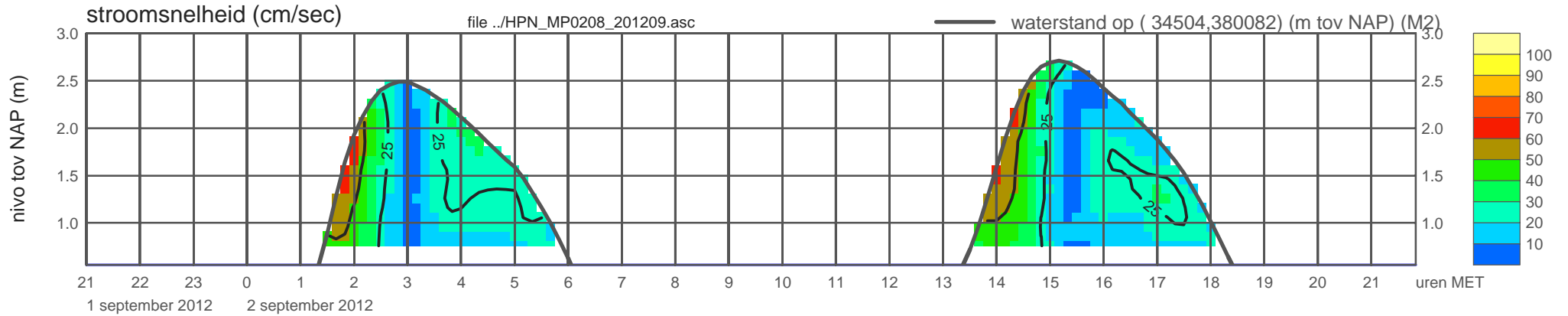
meetpunt HPN_MP0208_201209 (x=034504 , y=380082 , bodem=NAP 0.56 m sensor=NAP 0.66 m)



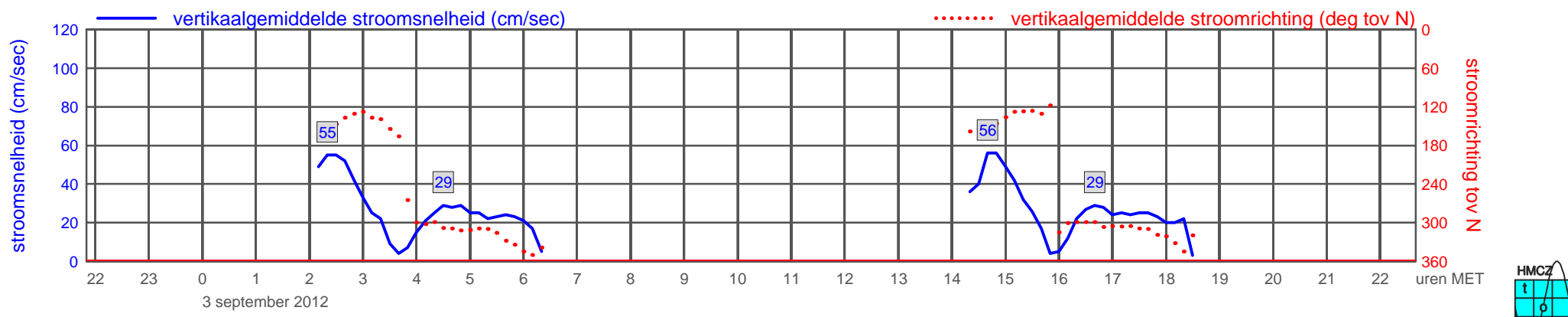
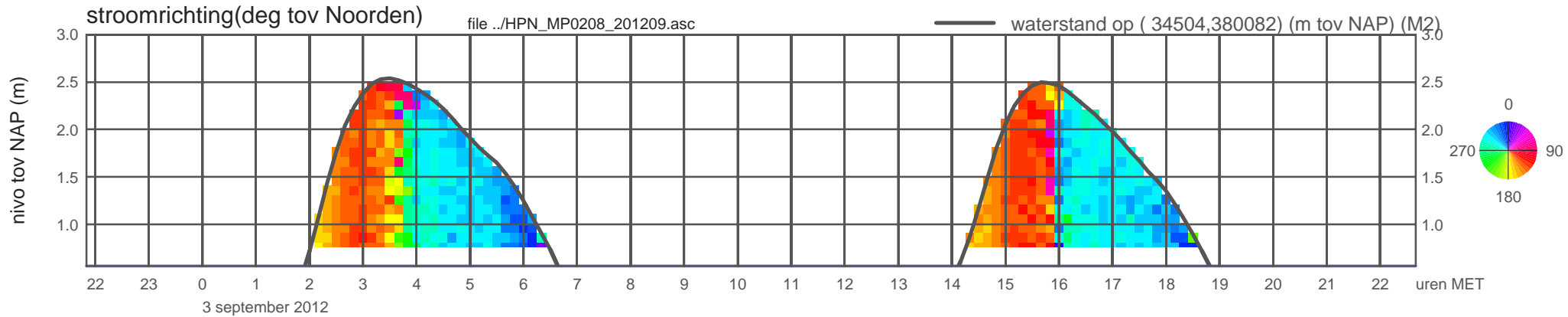
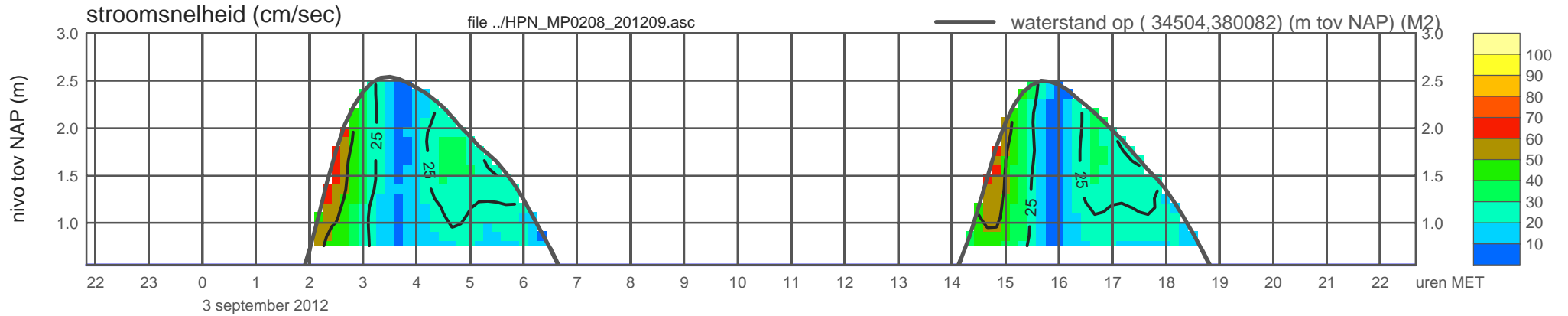
meetpunt HPN_MP0208_201209 (x=034504 , y=380082 ,bodem=NAP 0.56 m sensor=NAP 0.66 m)



meetpunt HPN_MP0208_201209 (x=034504 , y=380082 ,bodem=NAP 0.56 m sensor=NAP 0.66 m)

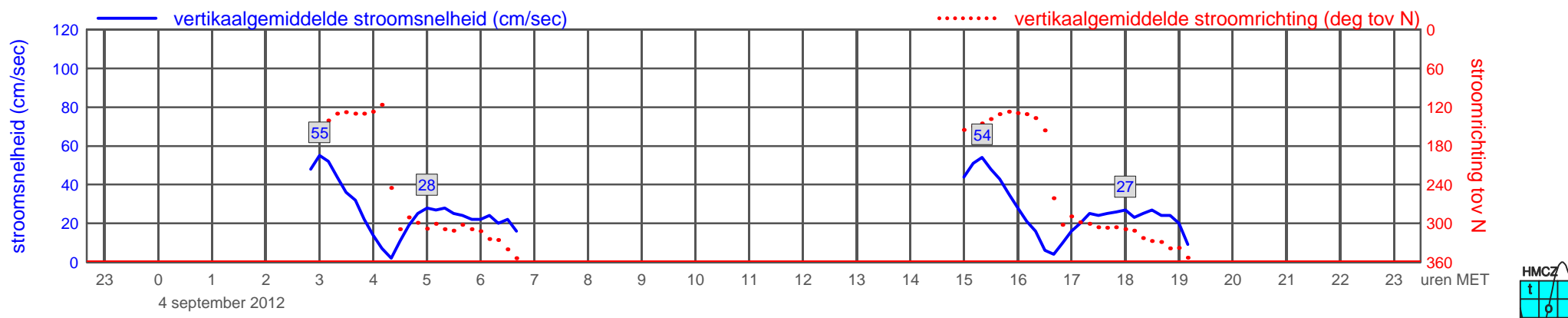
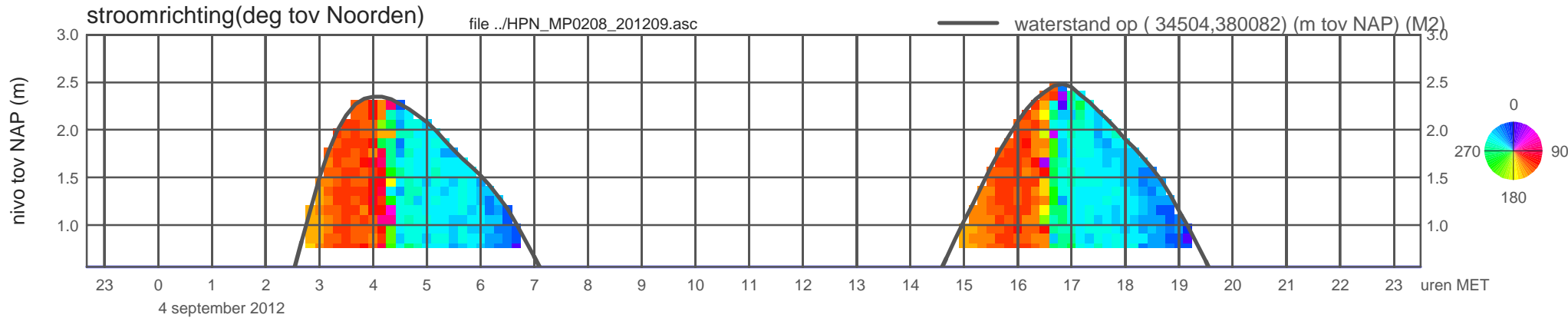
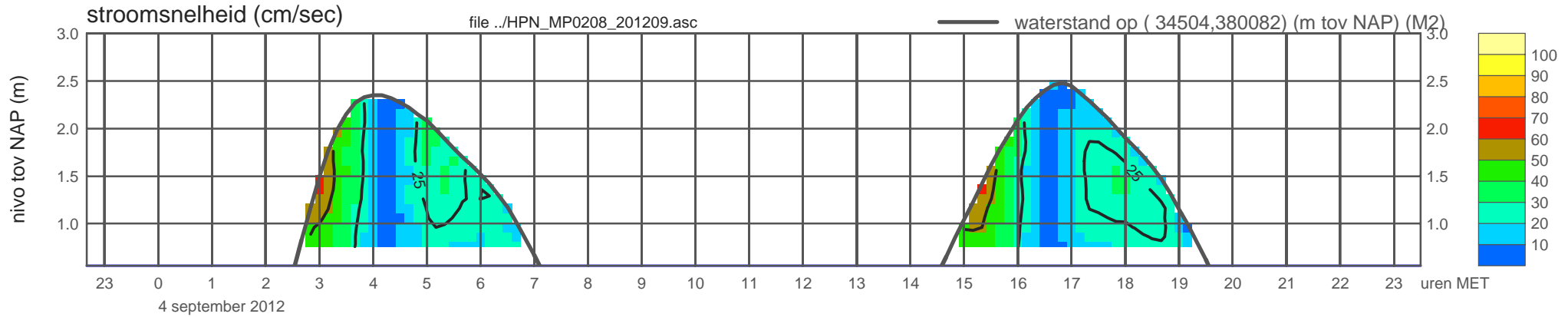


meetpunt HPN_MP0208_201209 (x=034504 , y=380082 ,bodem=NAP 0.56 m sensor=NAP 0.66 m)

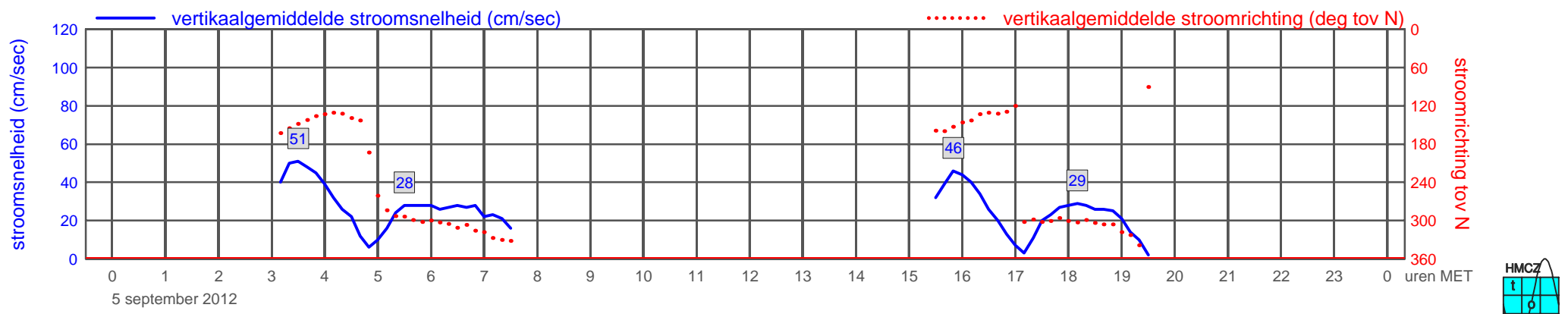
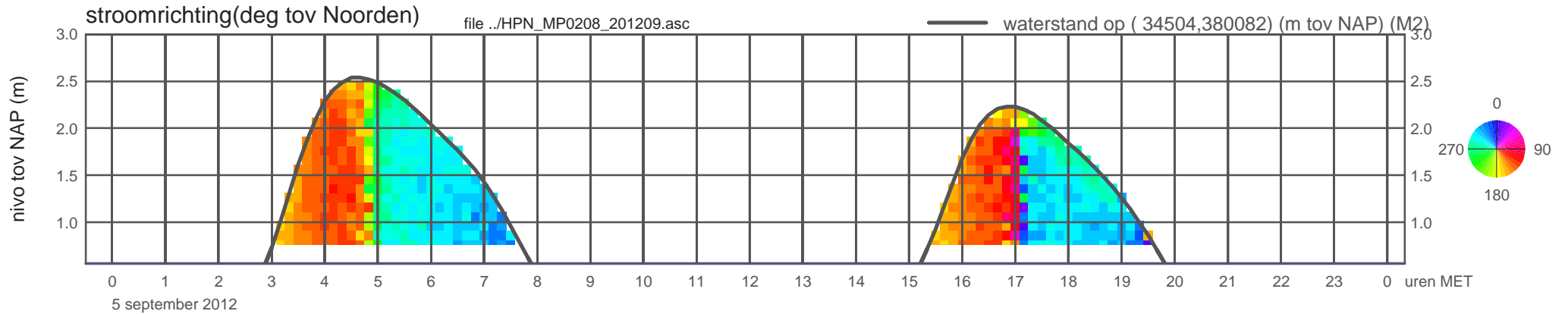
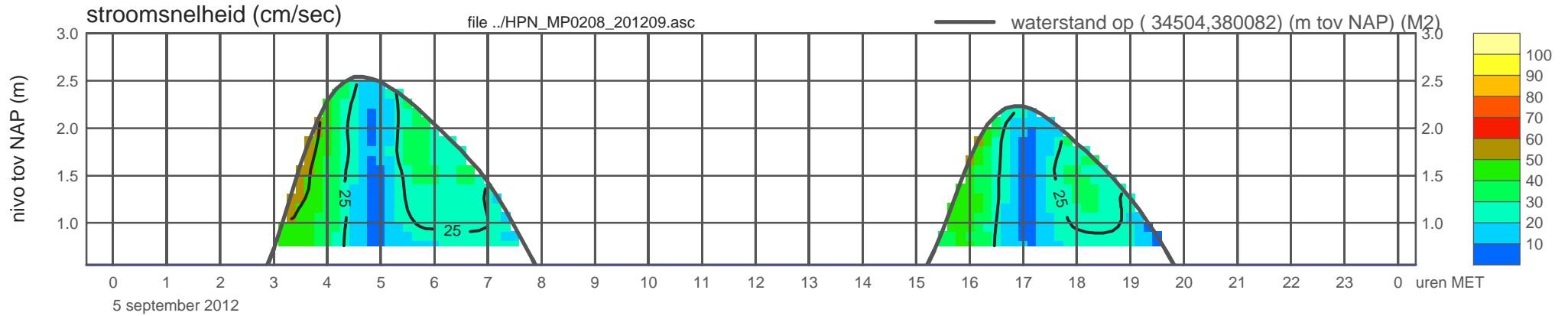


rijkswaterstaat zeeland

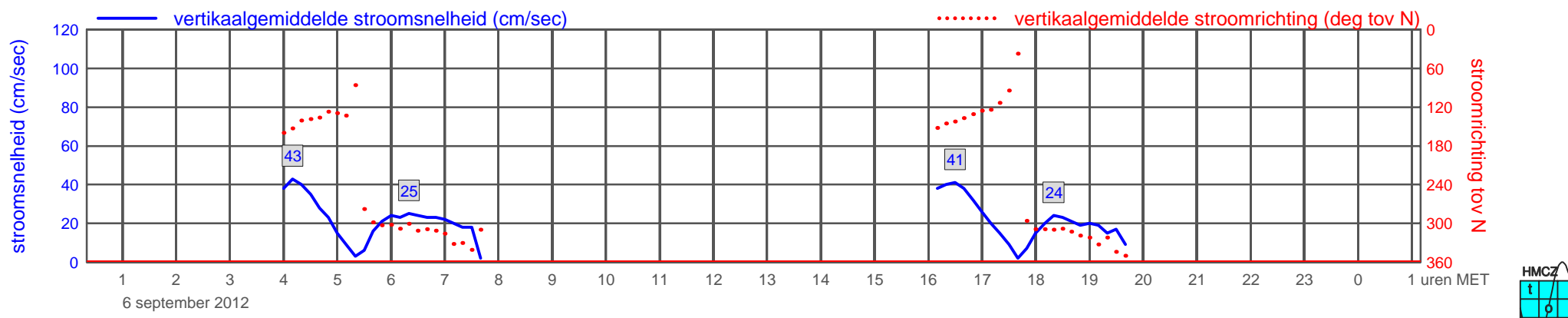
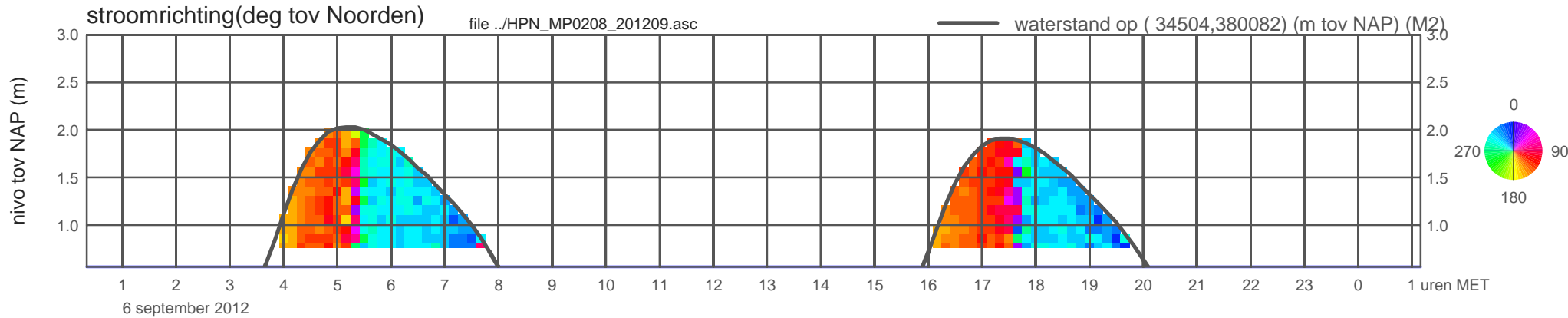
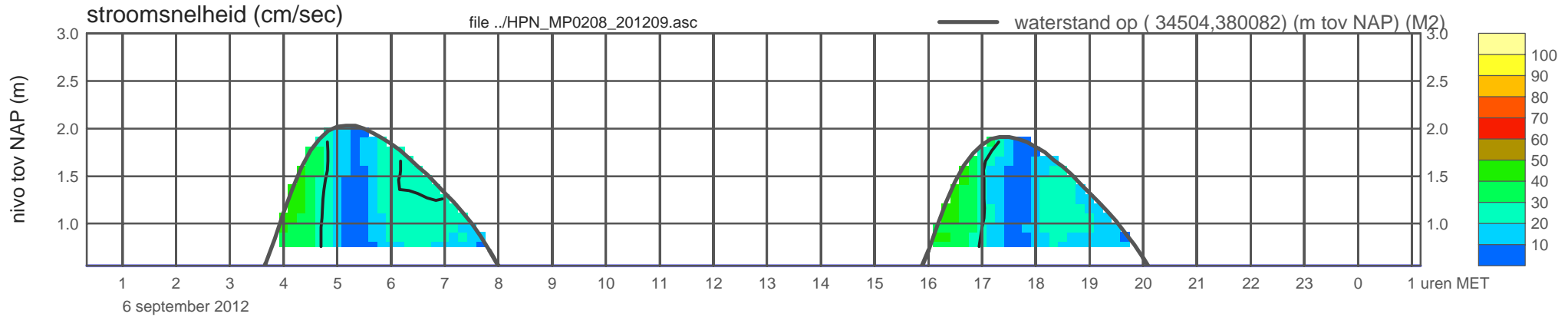
meetpunt HPN_MP0208_201209 (x=034504 , y=380082 , bodem=NAP 0.56 m sensor=NAP 0.66 m)



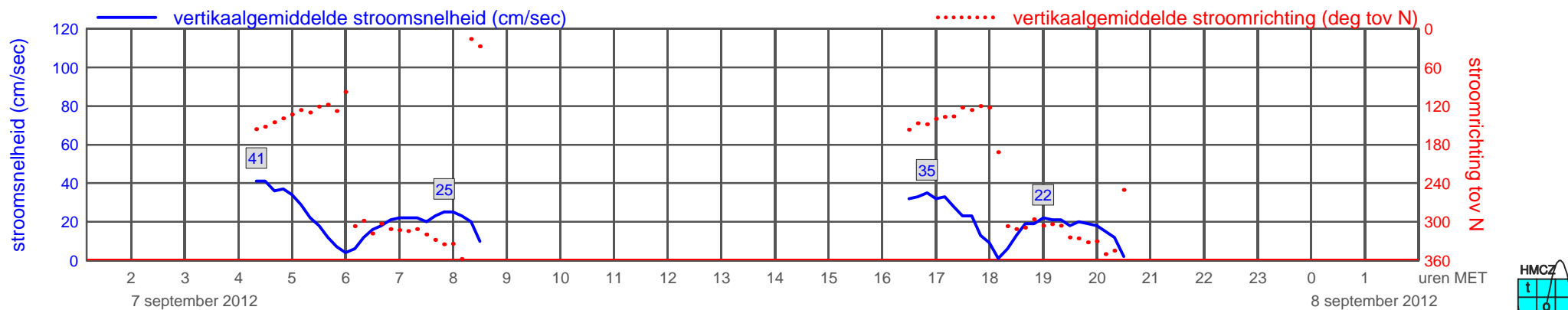
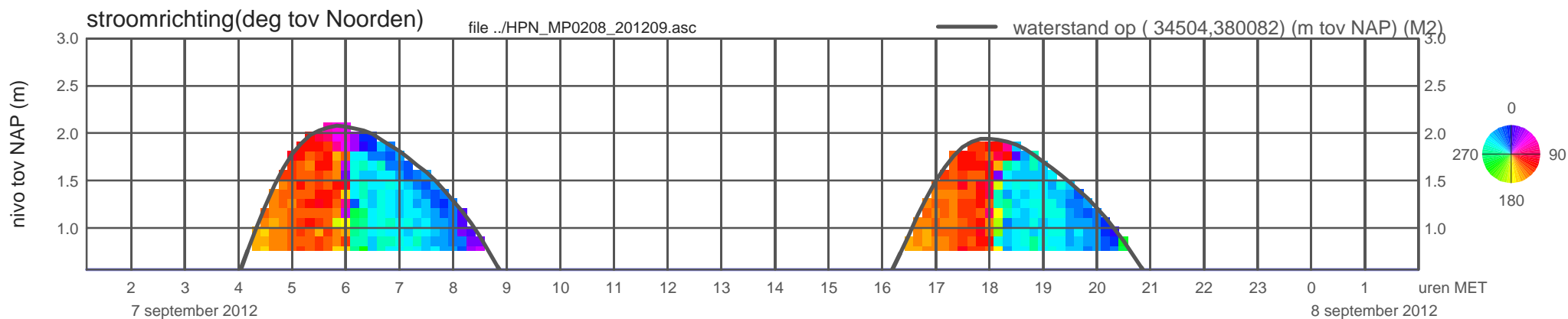
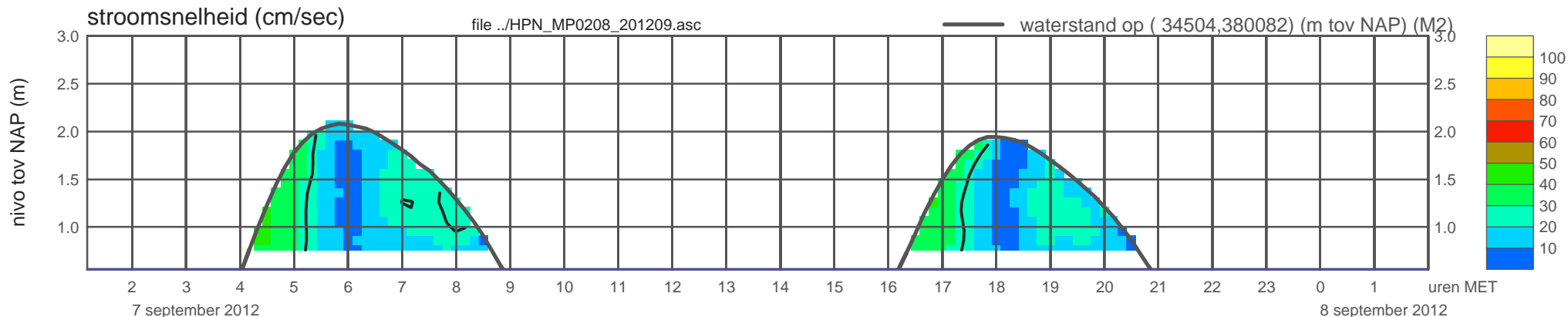
meetpunt HPN_MP0208_201209 (x=034504 , y=380082 ,bodem=NAP 0.56 m sensor=NAP 0.66 m)



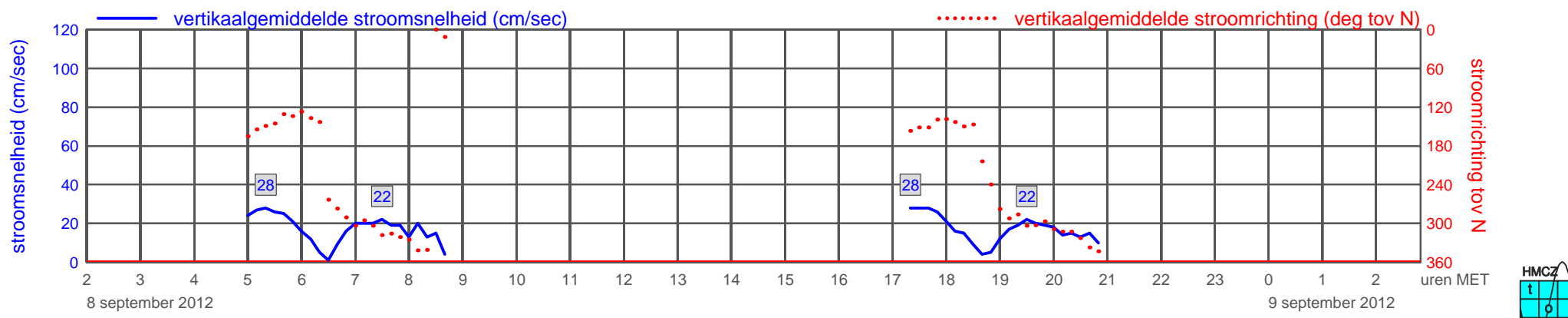
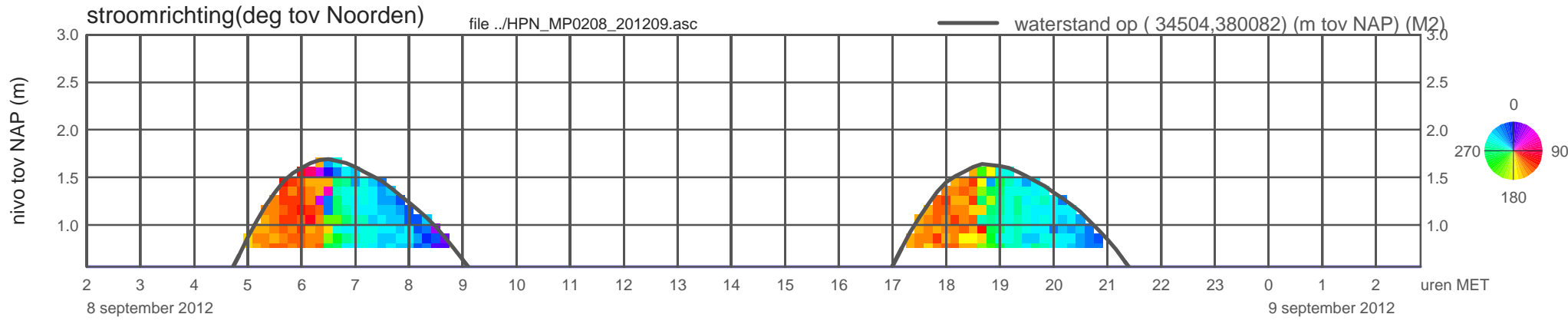
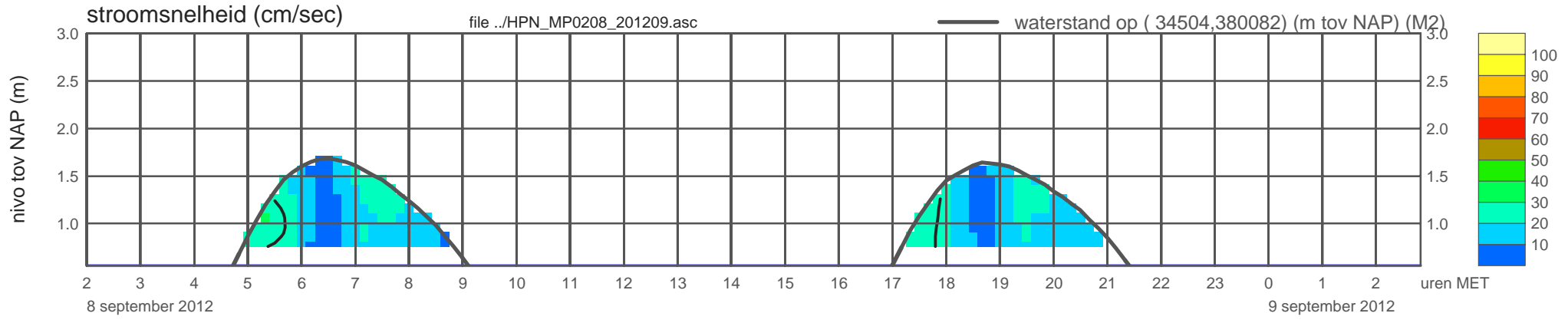
meetpunt HPN_MP0208_201209 (x=034504 , y=380082 ,bodem=NAP 0.56 m sensor=NAP 0.66 m)



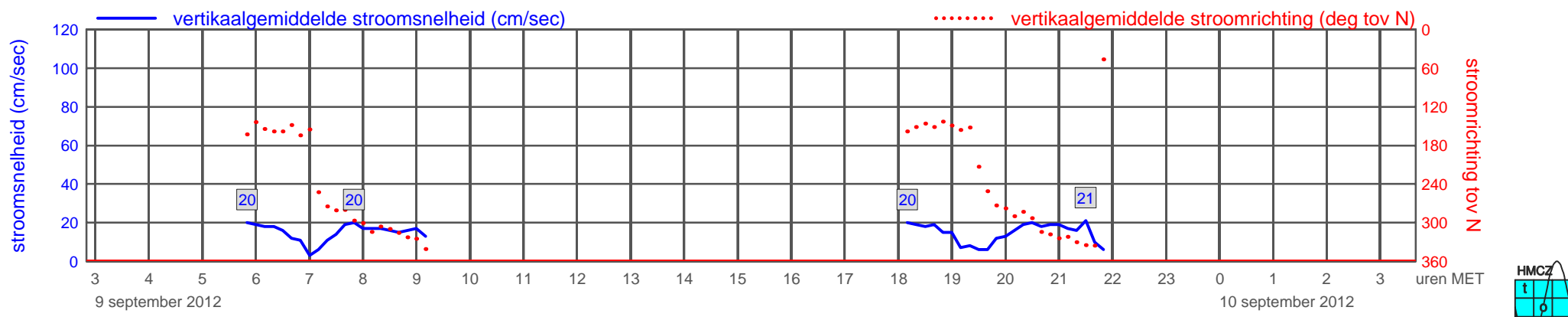
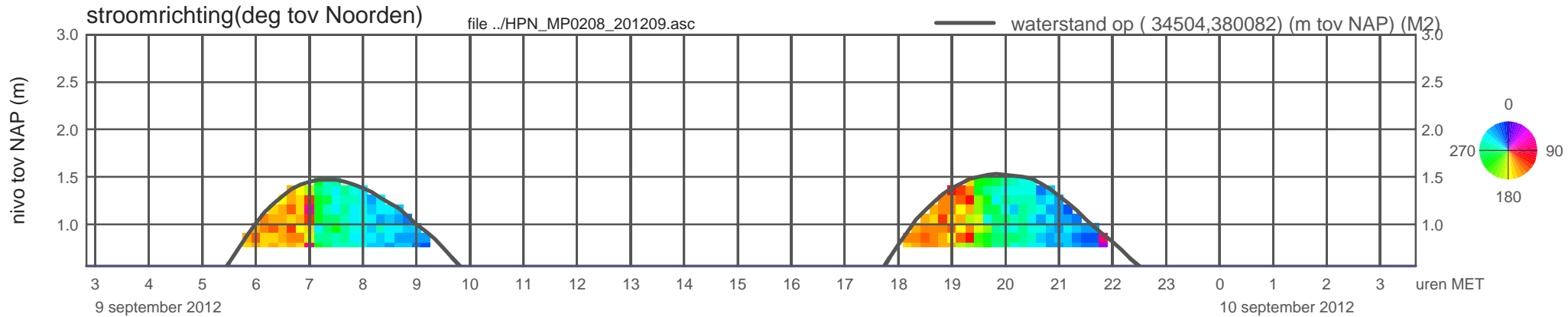
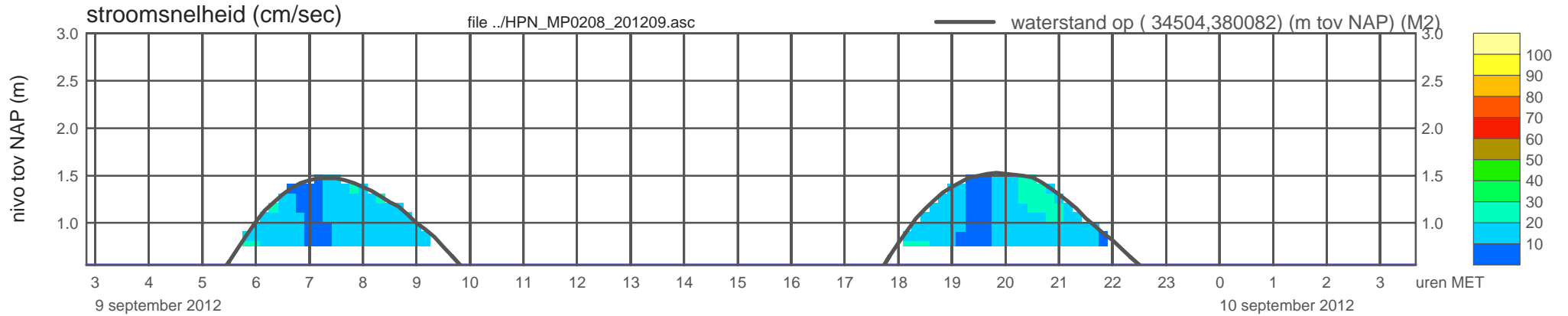
meetpunt HPN_MP0208_201209 (x=034504 , y=380082 ,bodem=NAP 0.56 m sensor=NAP 0.66 m)



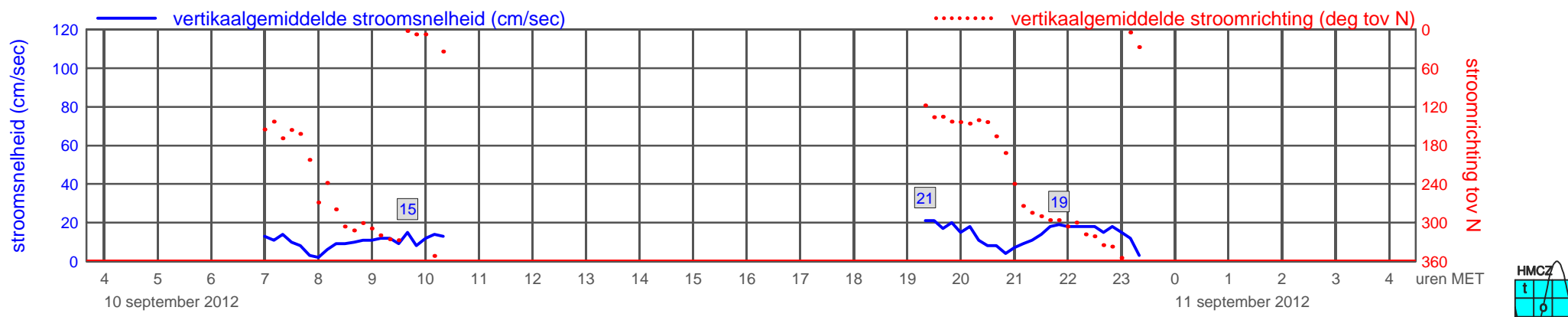
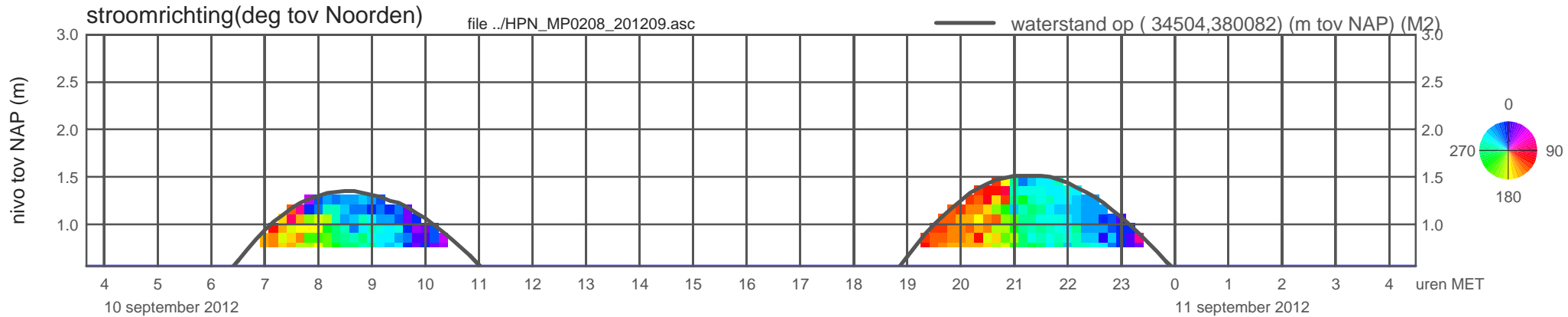
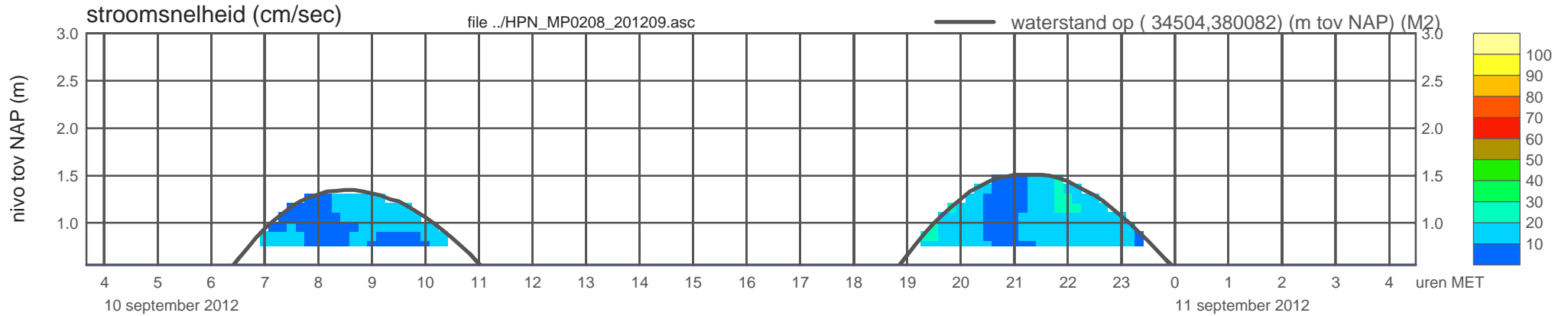
meetpunt HPN_MP0208_201209 (x=034504 , y=380082 , bodem=NAP 0.56 m sensor=NAP 0.66 m)



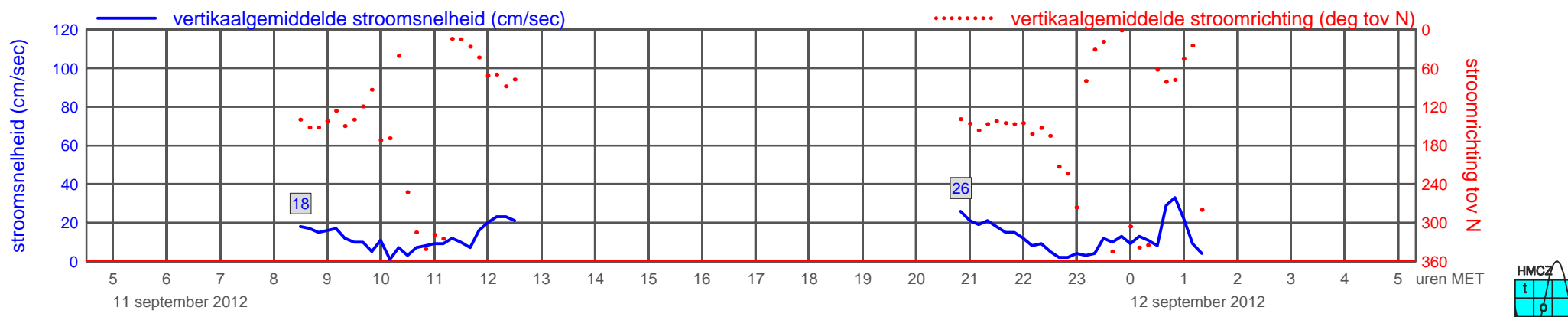
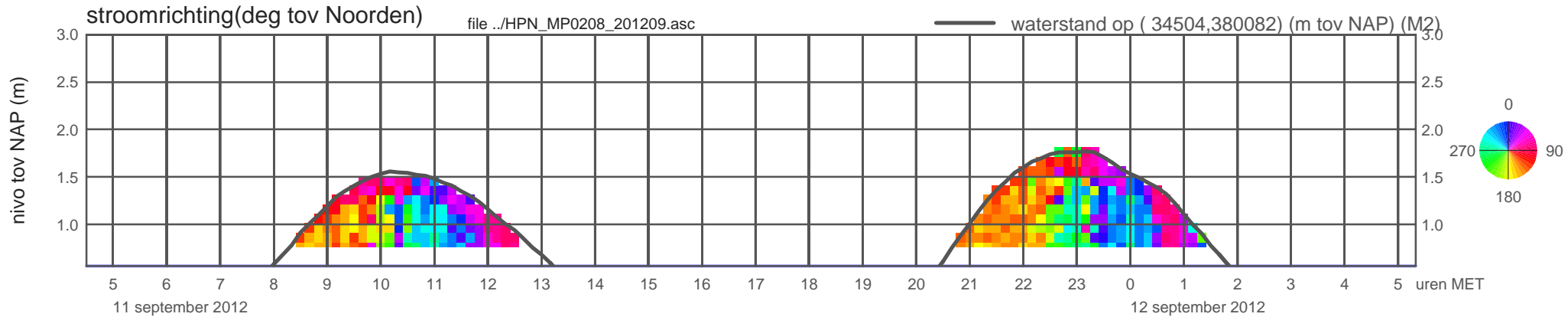
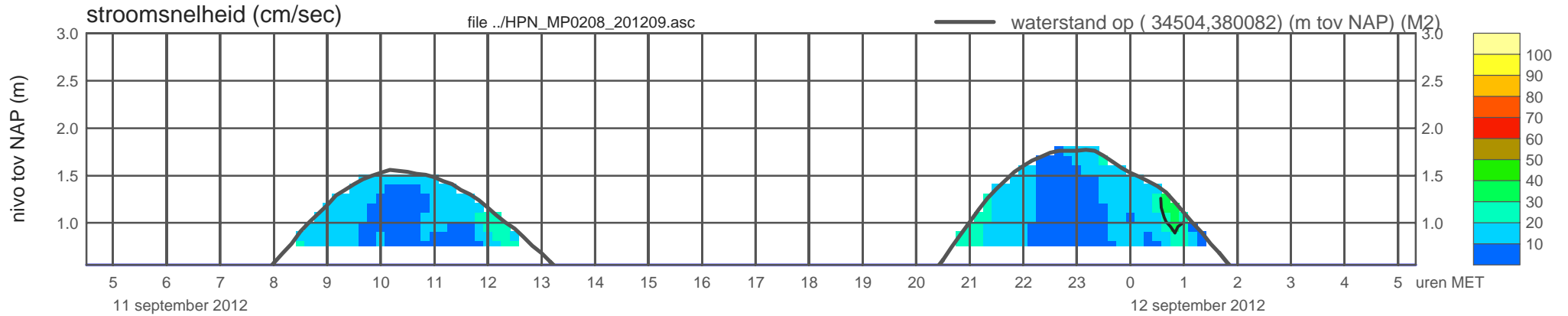
meetpunt HPN_MP0208_201209 (x=034504 , y=380082 , bodem=NAP 0.56 m sensor=NAP 0.66 m)



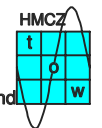
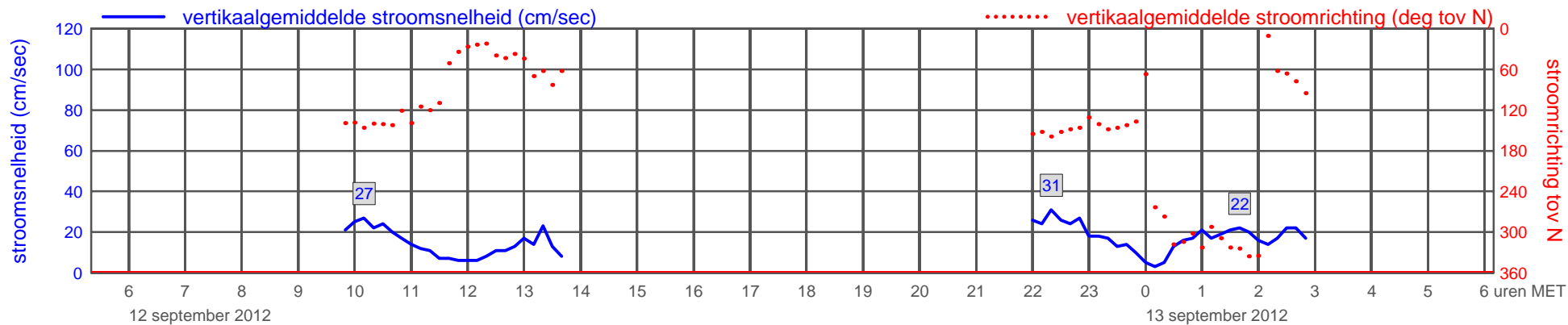
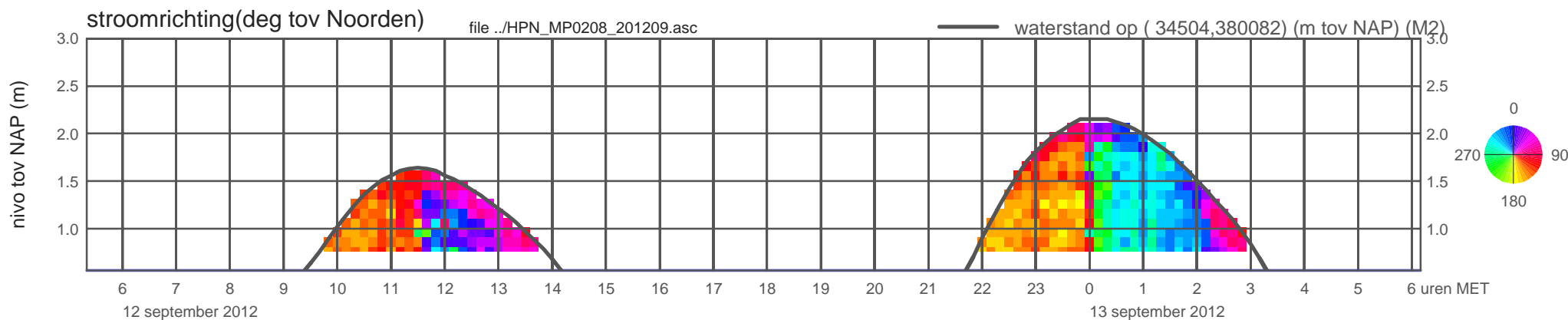
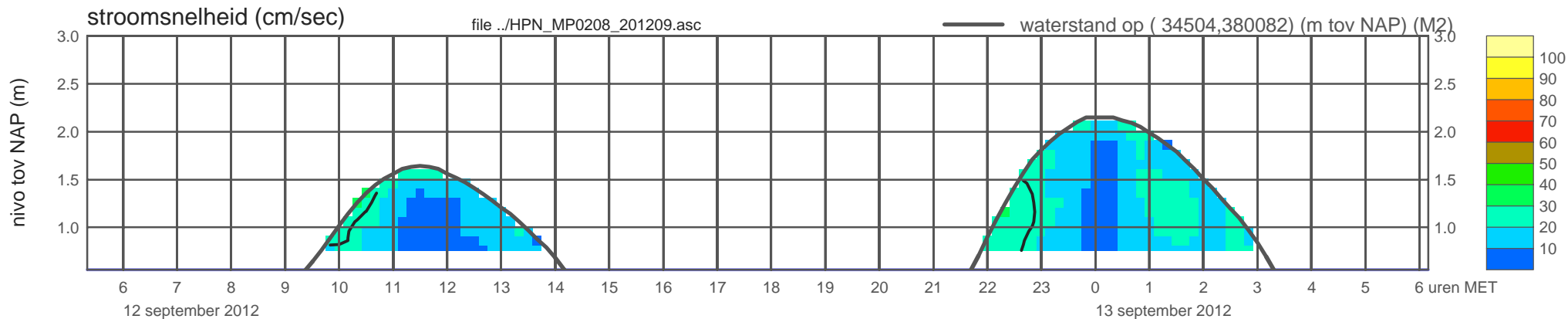
meetpunt HPN_MP0208_201209 (x=034504 , y=380082 ,bodem=NAP 0.56 m sensor=NAP 0.66 m)



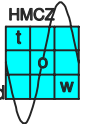
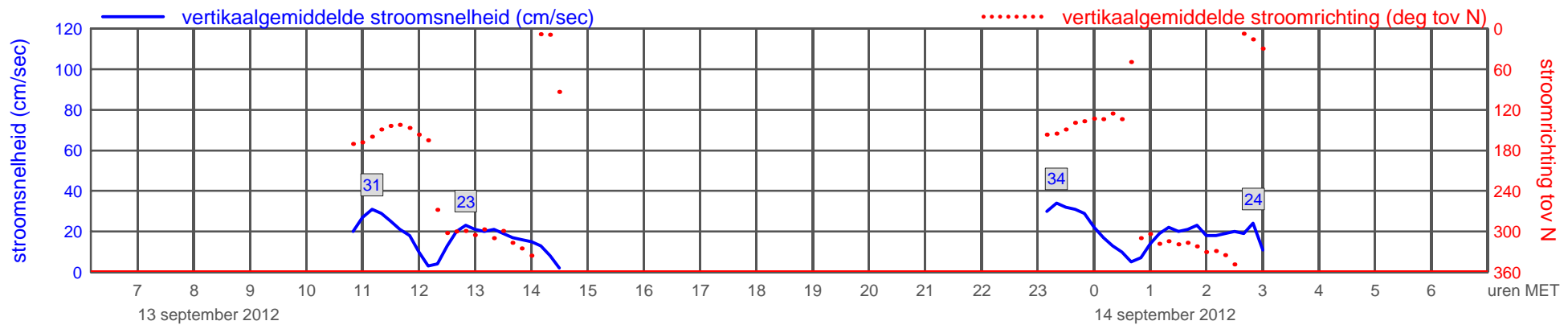
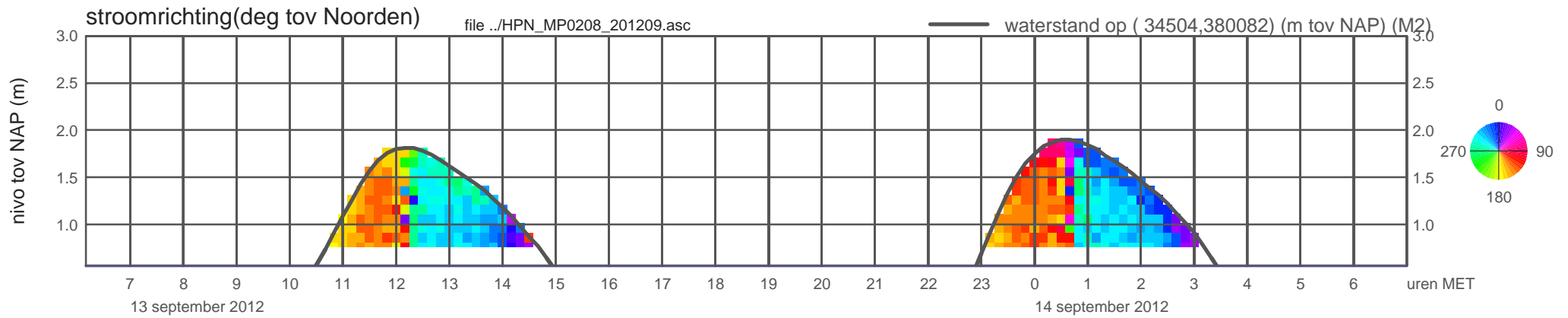
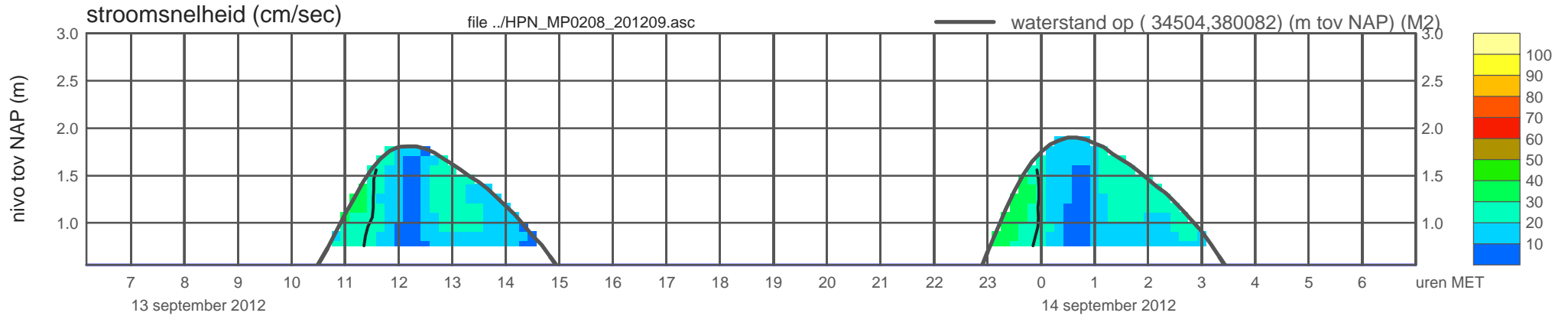
meetpunt HPN_MP0208_201209 (x=034504 , y=380082 , bodem=NAP 0.56 m sensor=NAP 0.66 m)



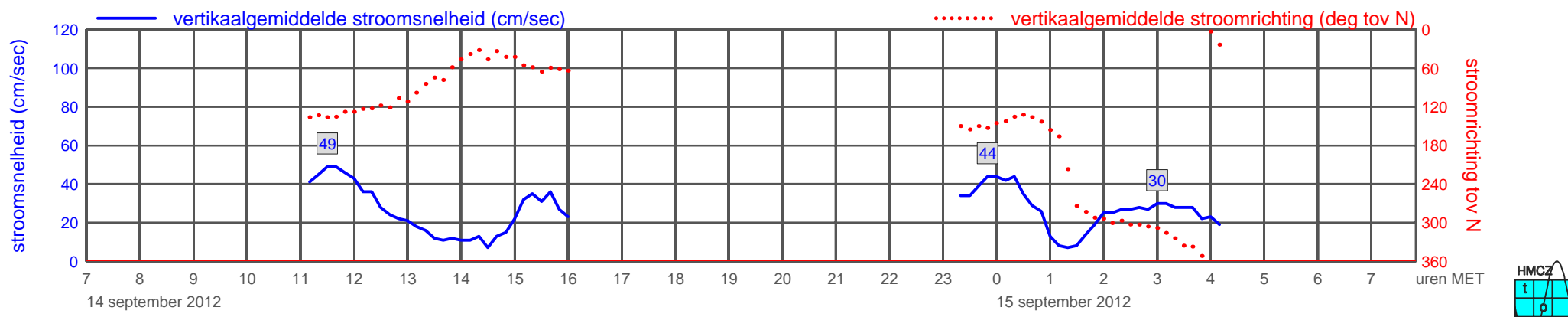
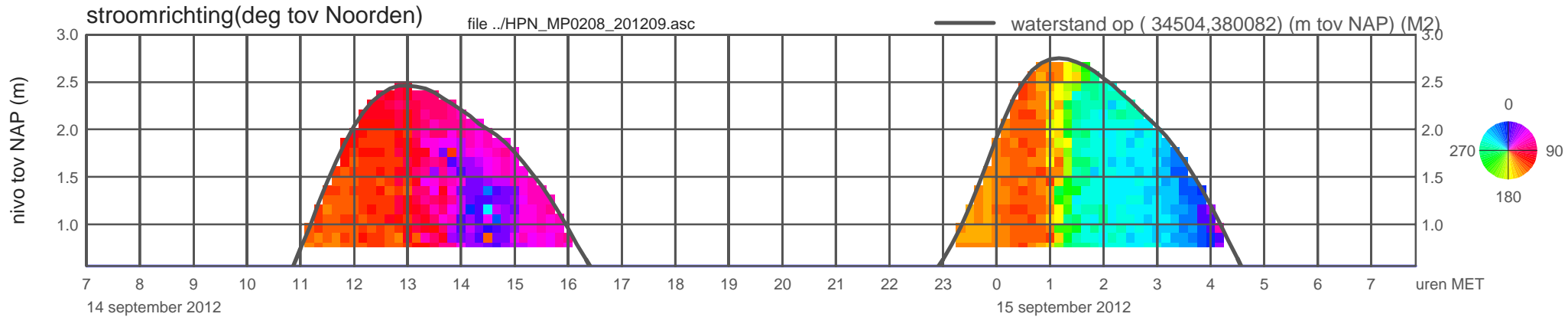
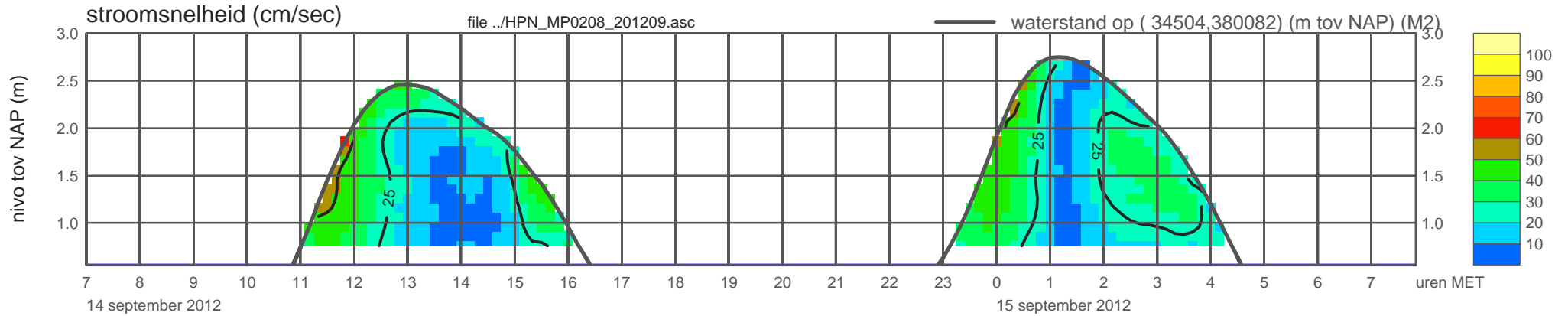
meetpunt HPN_MP0208_201209 (x=034504 , y=380082 , bodem=NAP 0.56 m sensor=NAP 0.66 m)



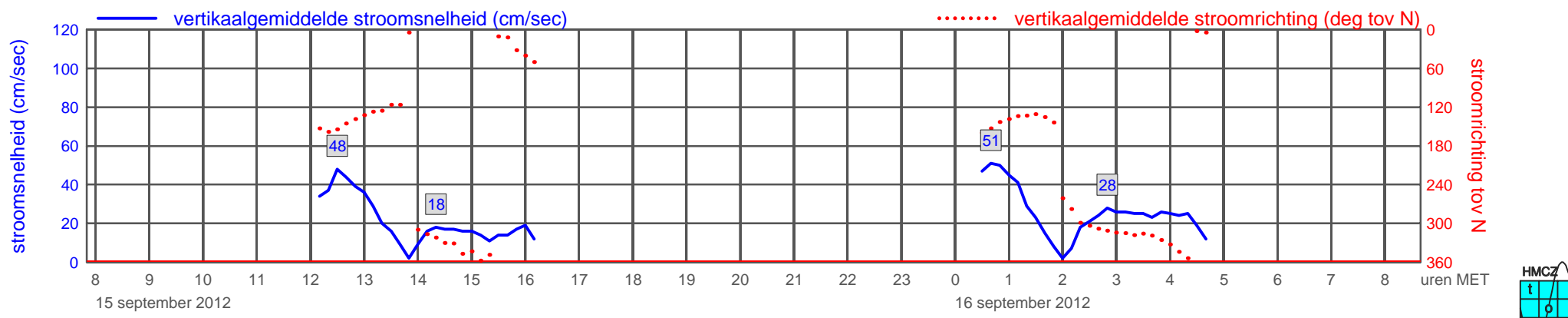
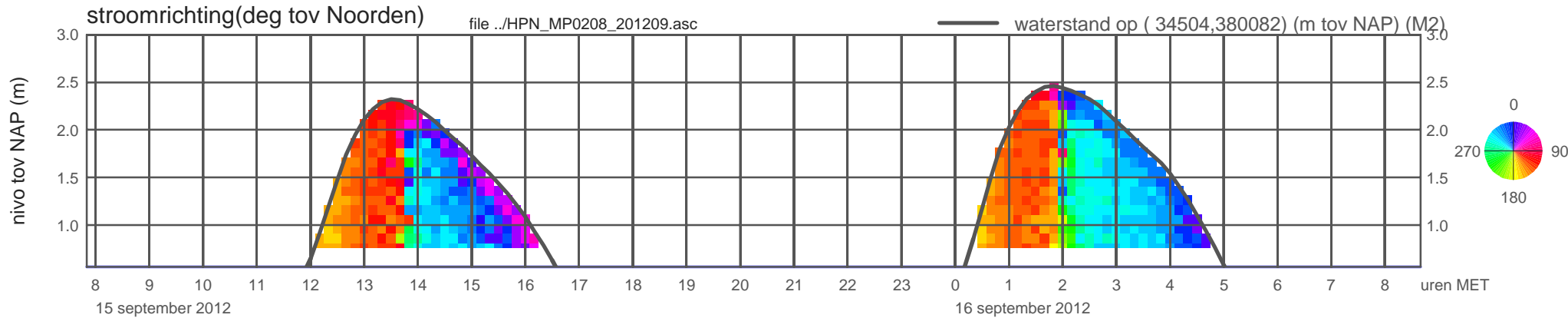
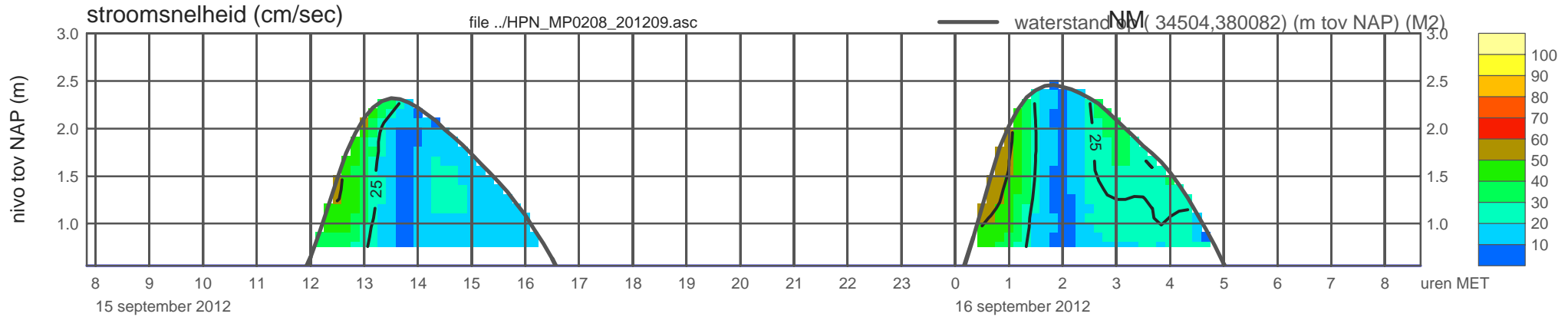
meetpunt HPN_MP0208_201209 (x=034504 , y=380082 , bodem=NAP 0.56 m sensor=NAP 0.66 m)



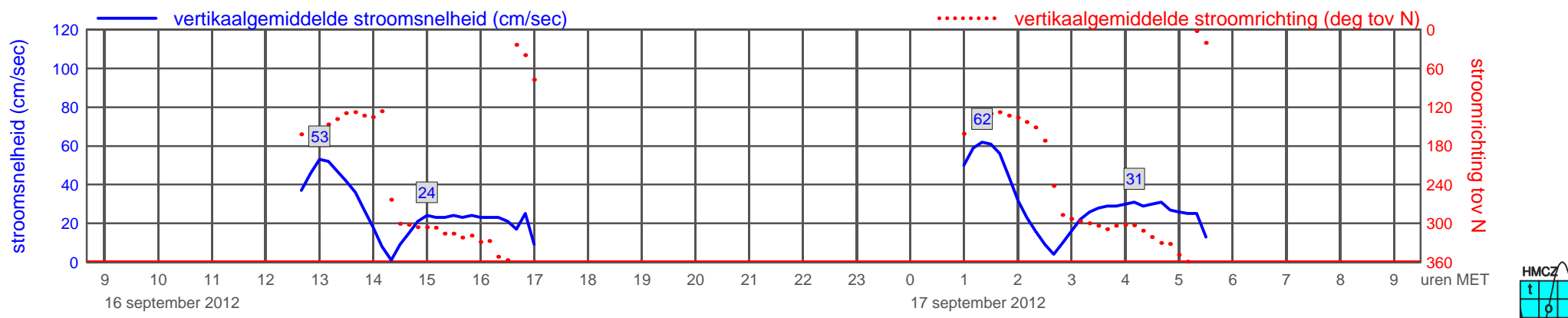
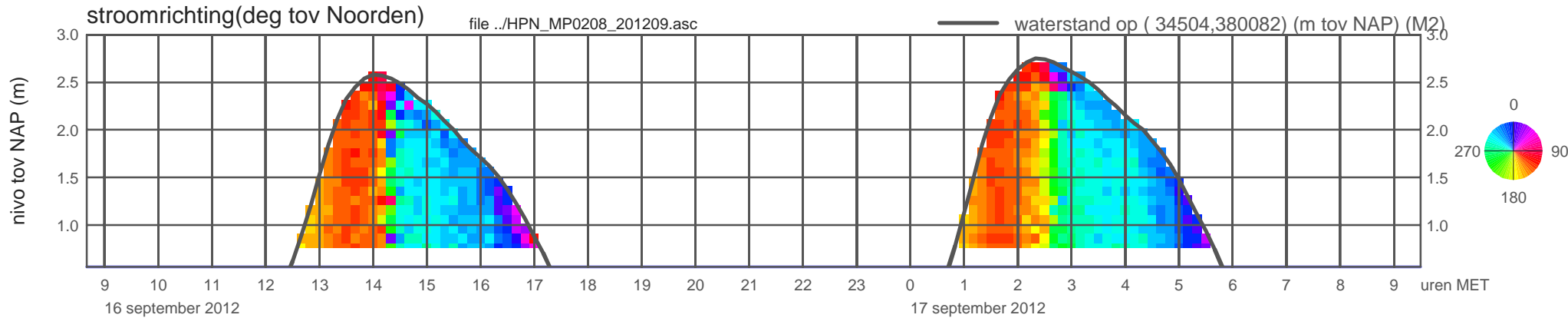
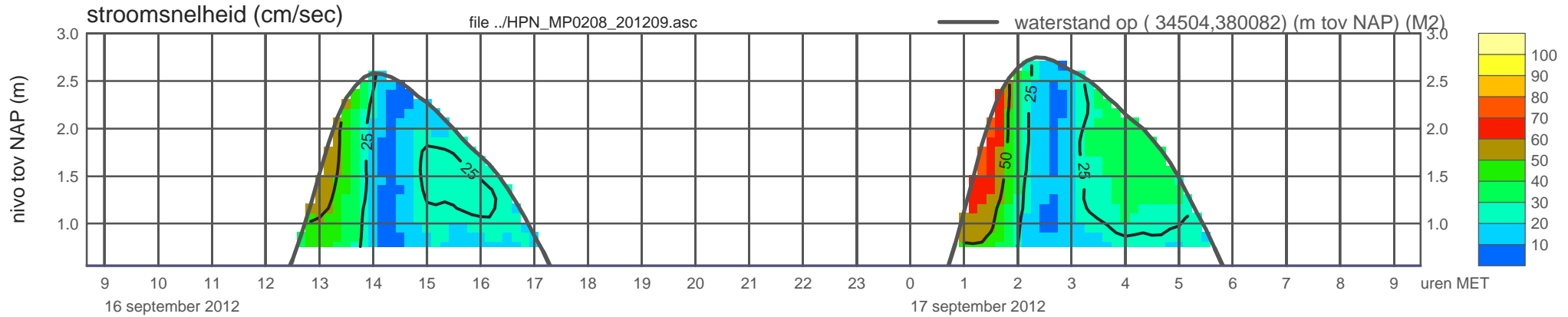
meetpunt HPN_MP0208_201209 (x=034504 , y=380082 , bodem=NAP 0.56 m sensor=NAP 0.66 m)



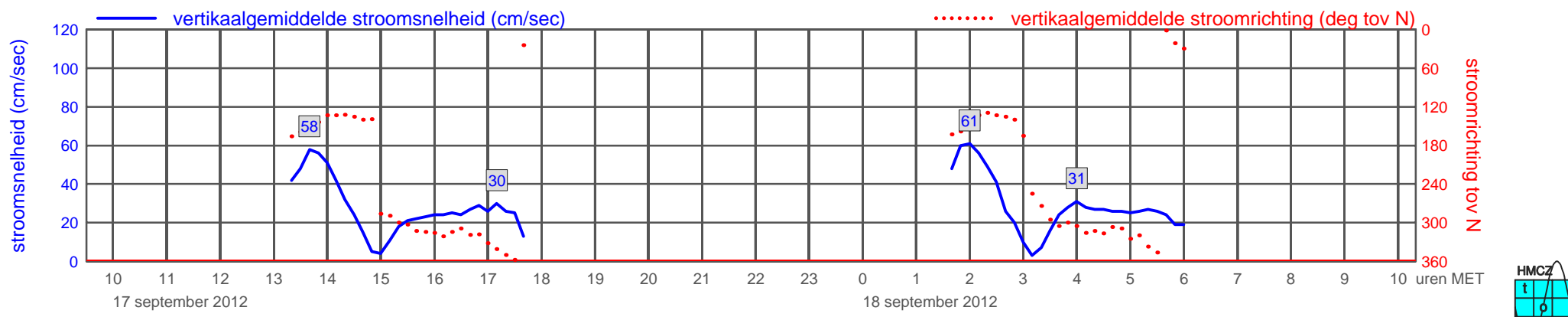
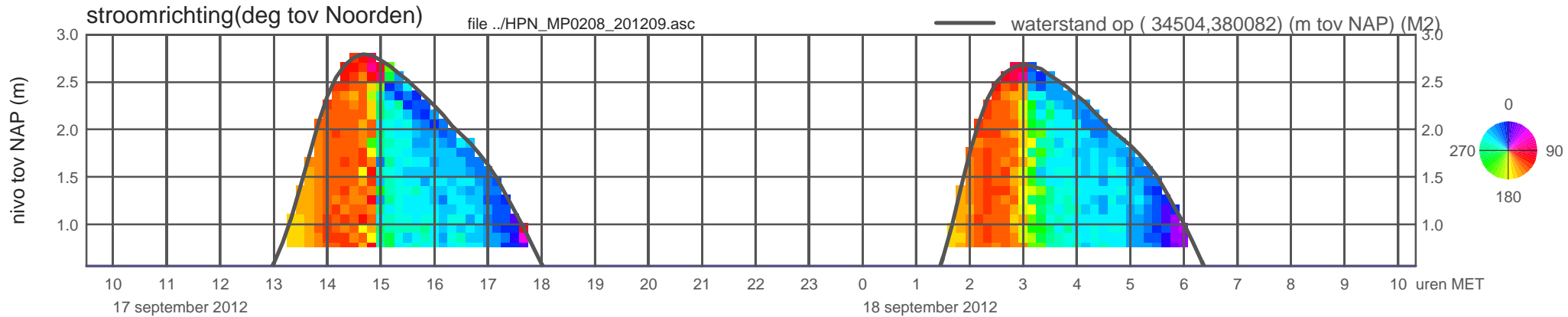
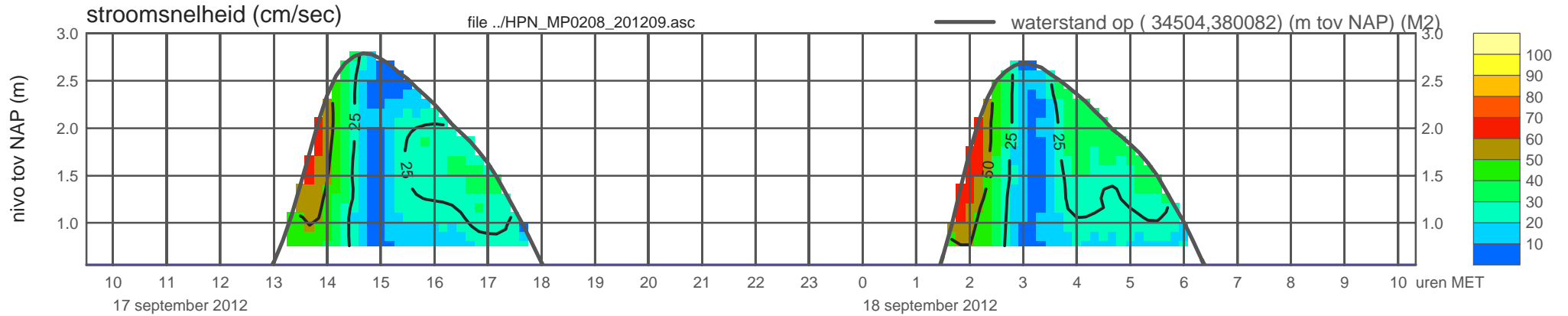
meetpunt HPN_MP0208_201209 (x=034504 , y=380082 ,bodem=NAP 0.56 m sensor=NAP 0.66 m)



meetpunt HPN_MP0208_201209 (x=034504 , y=380082 , bodem=NAP 0.56 m sensor=NAP 0.66 m)



meetpunt HPN_MP0208_201209 (x=034504 , y=380082 , bodem=NAP 0.56 m sensor=NAP 0.66 m)



meetpunt HPN_MP0208_201209 (x=034504 , y=380082 , bodem=NAP 0.56 m sensor=NAP 0.66 m)

