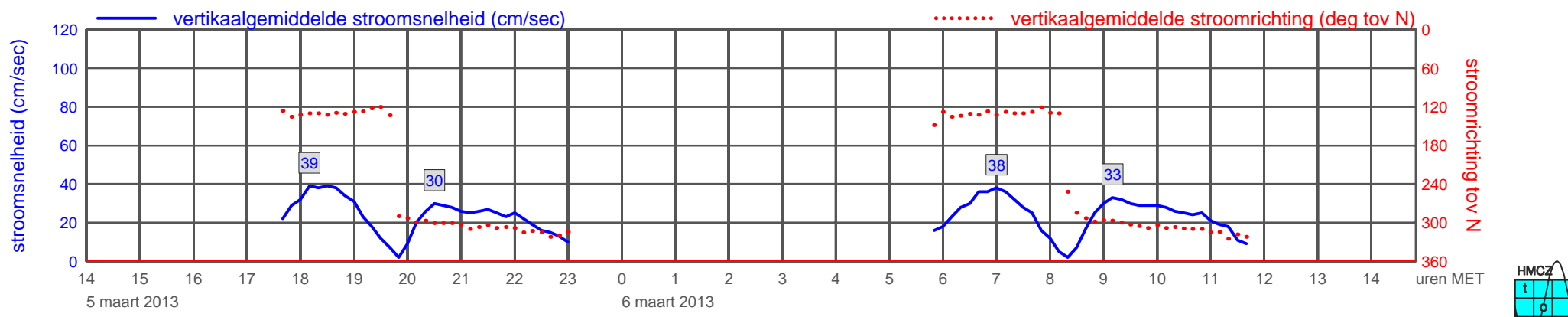
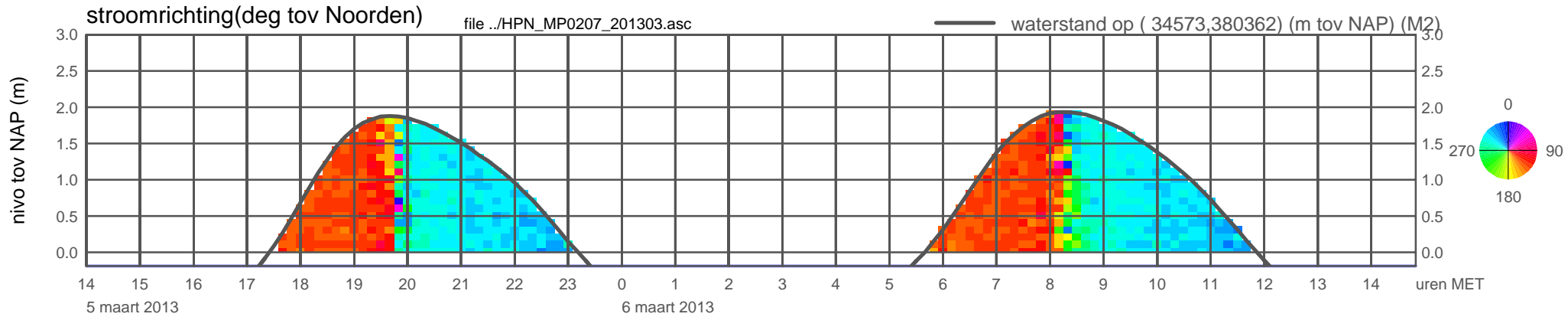
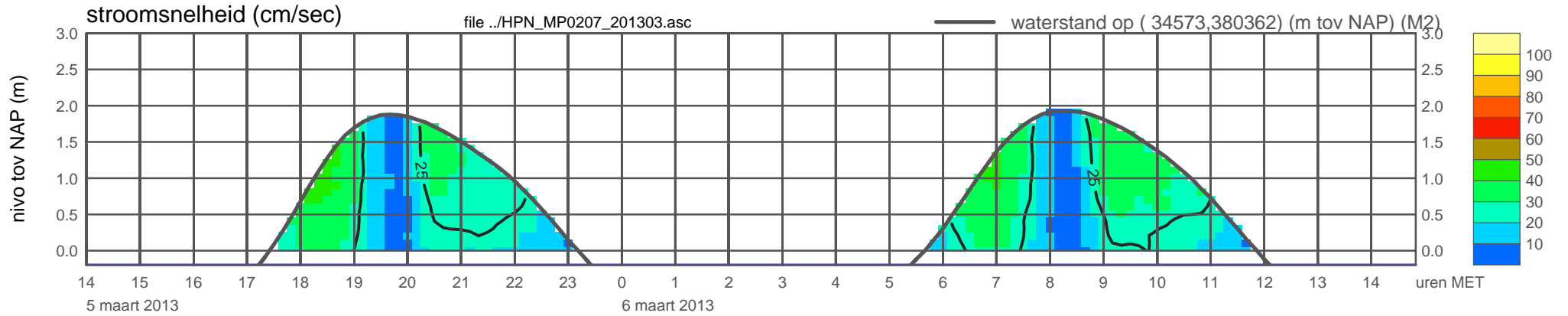
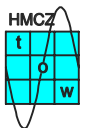
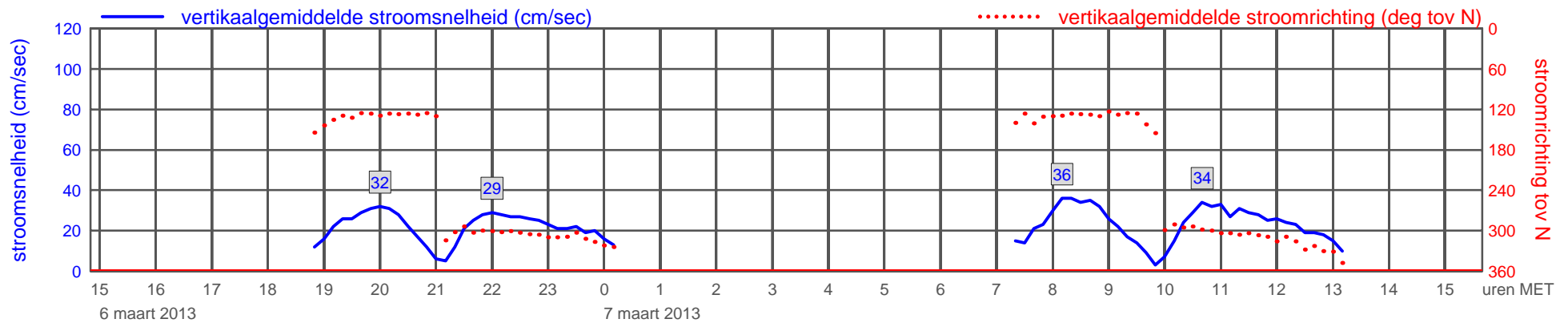
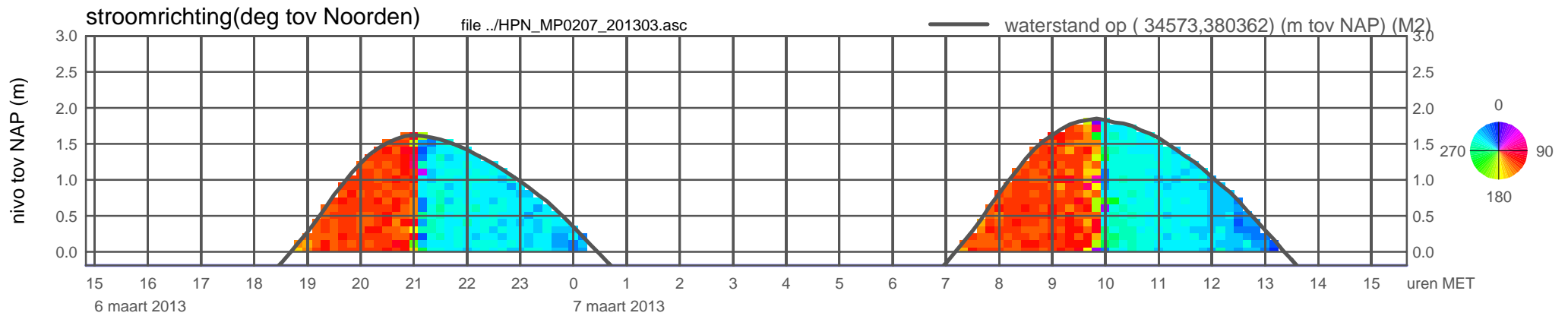
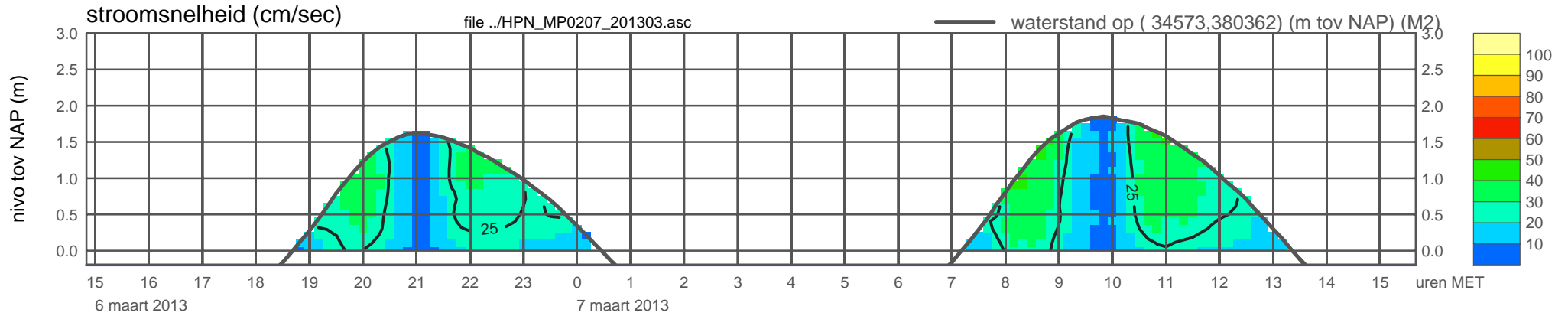


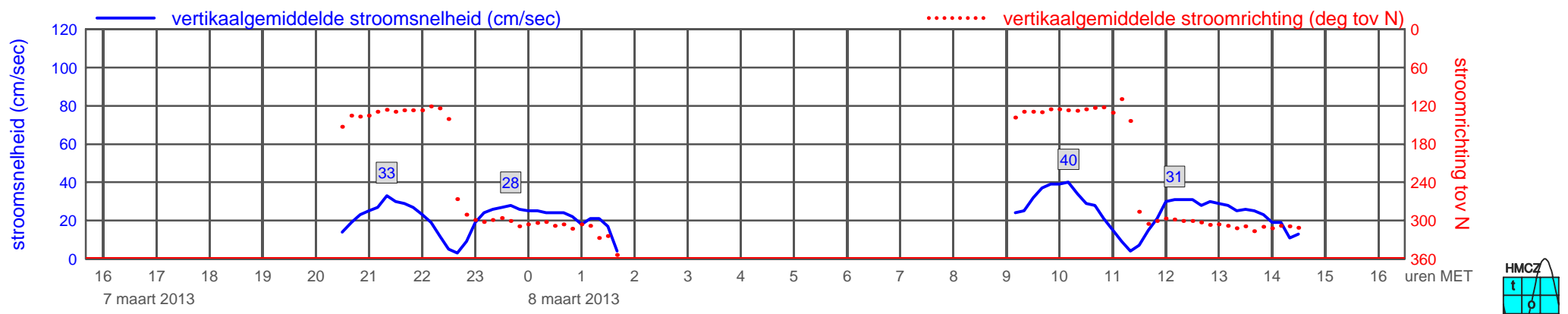
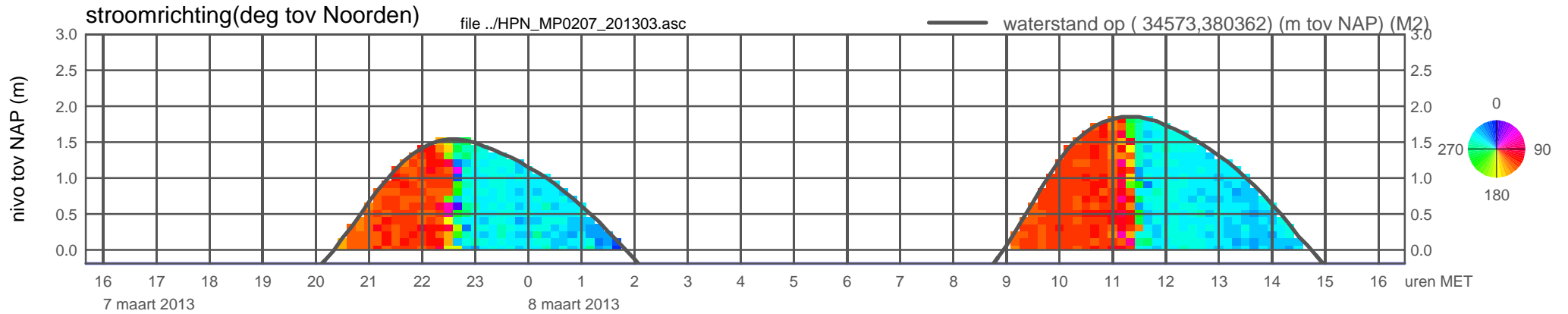
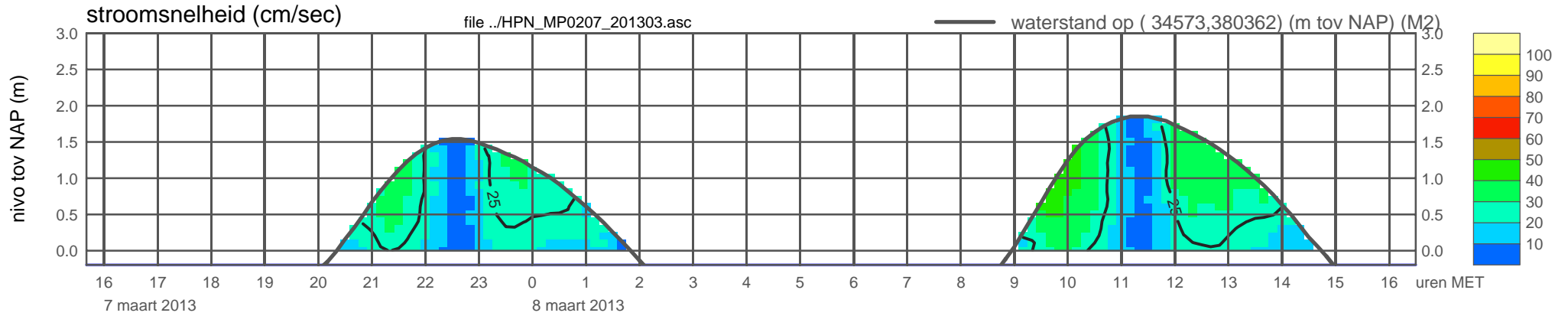
meetpunt HPN_MP0207_201303 (x=034573 , y=380362 , bodem=NAP -0.19 m sensor=NAP -0.09 m)



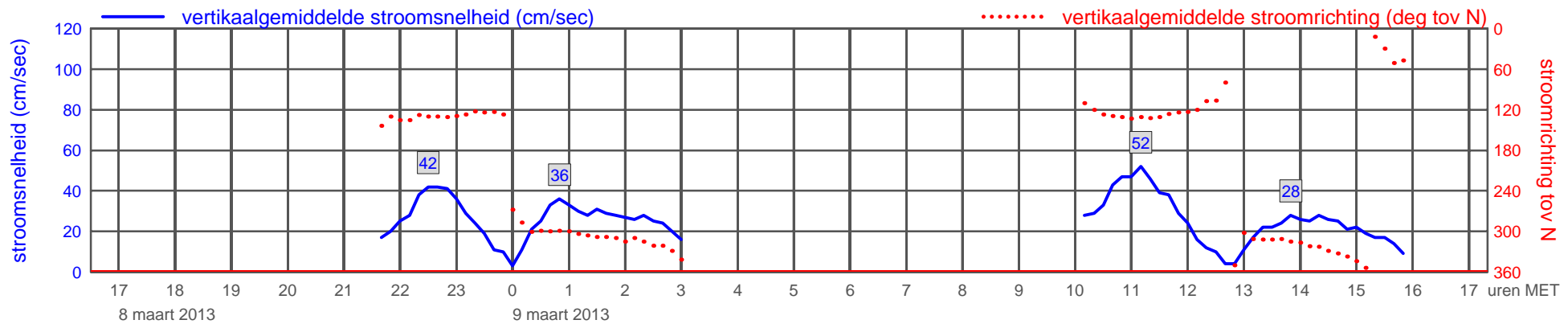
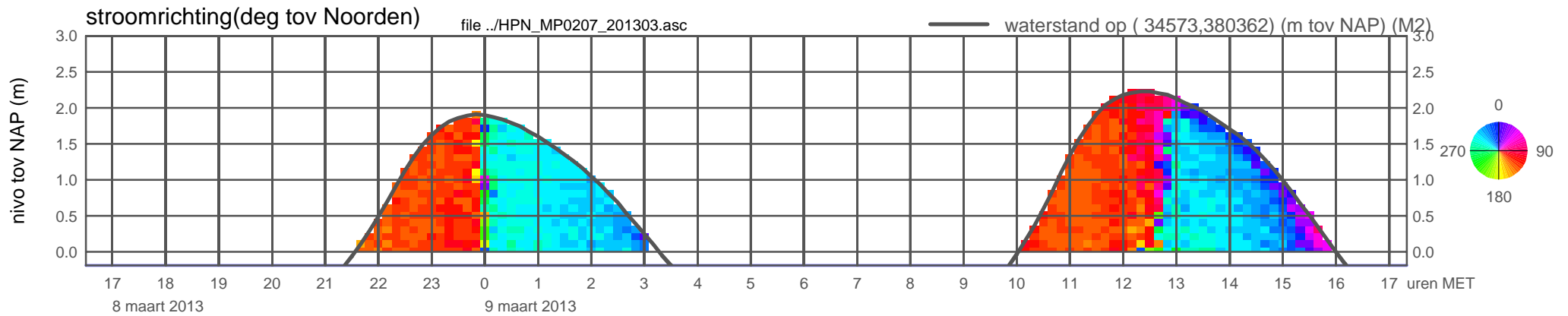
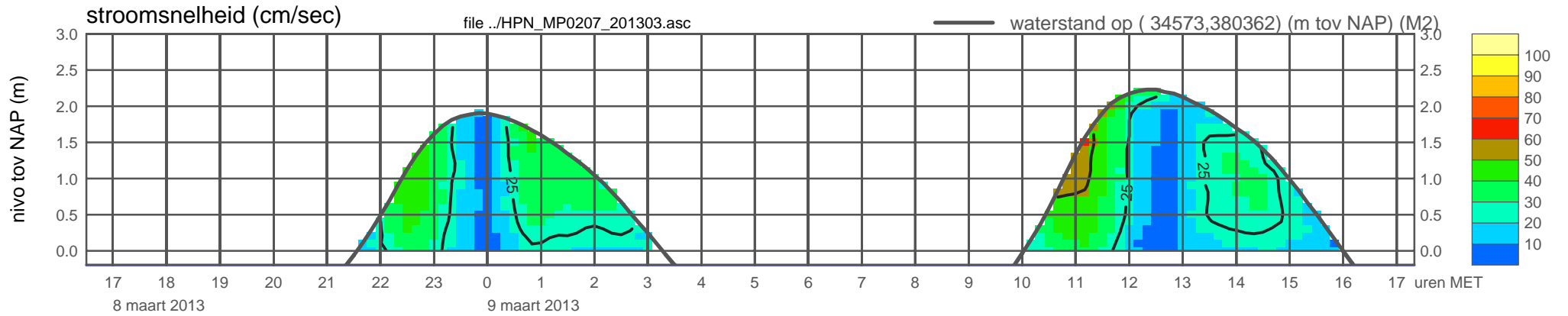
meetpunt HPN_MP0207_201303 (x=034573 , y=380362 , bodem=NAP -0.19 m sensor=NAP -0.09 m)



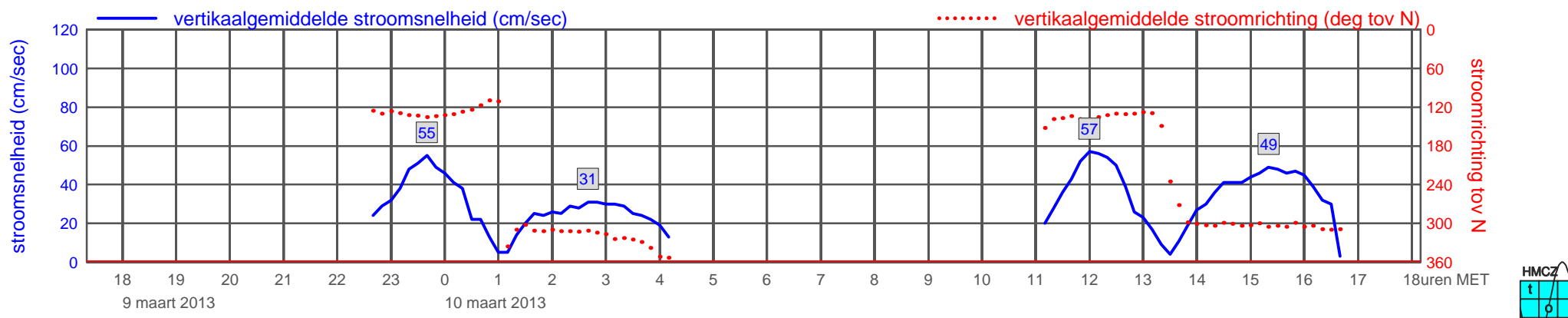
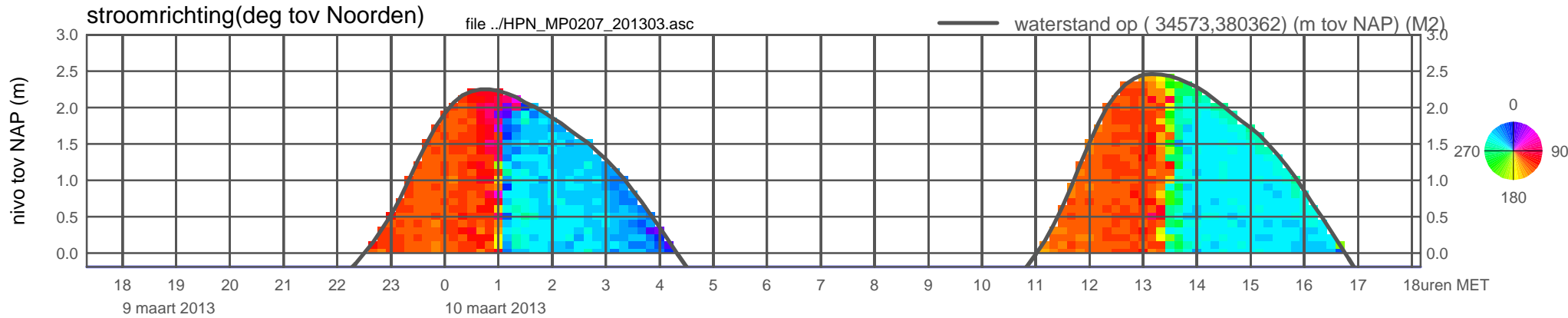
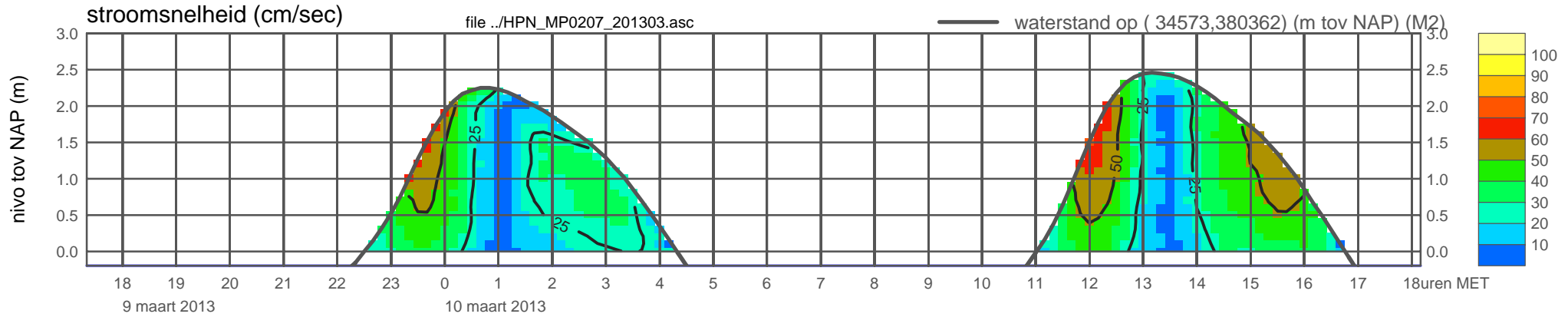
meetpunt HPN_MP0207_201303 (x=034573 , y=380362 , bodem=NAP -0.19 m sensor=NAP -0.09 m)



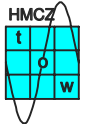
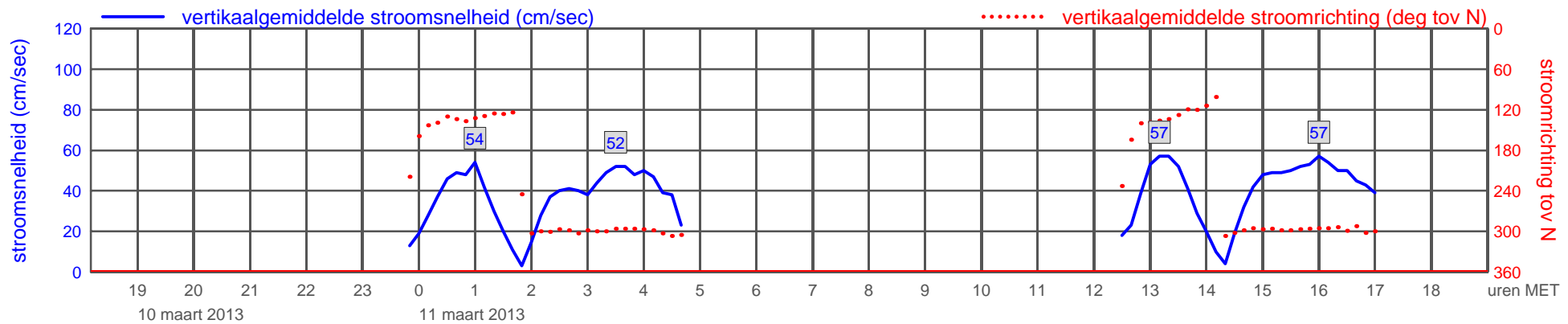
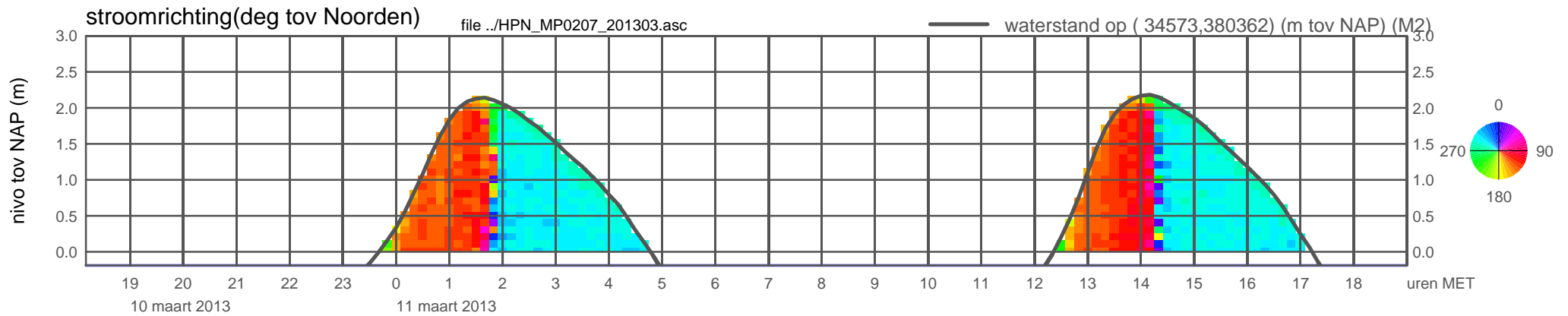
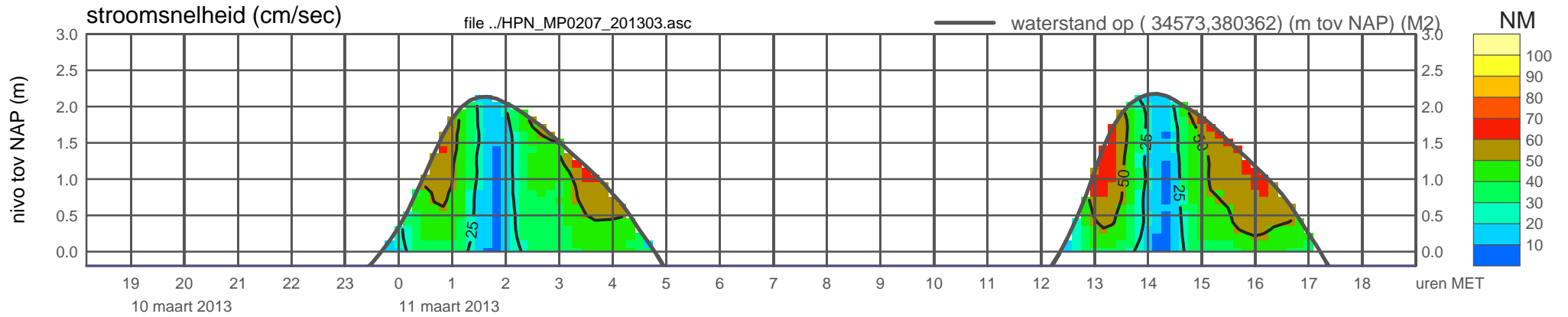
meetpunt HPN_MP0207_201303 (x=034573 , y=380362 , bodem=NAP -0.19 m sensor=NAP -0.09 m)



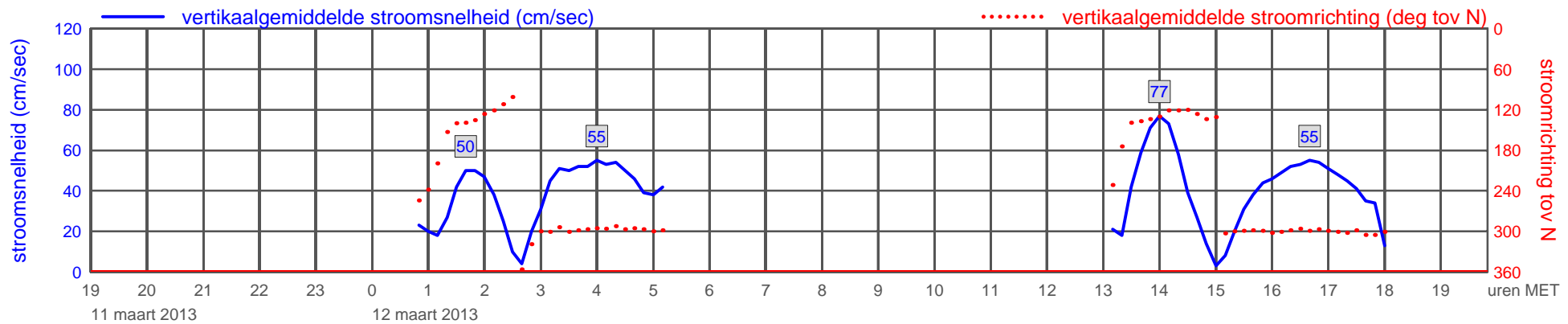
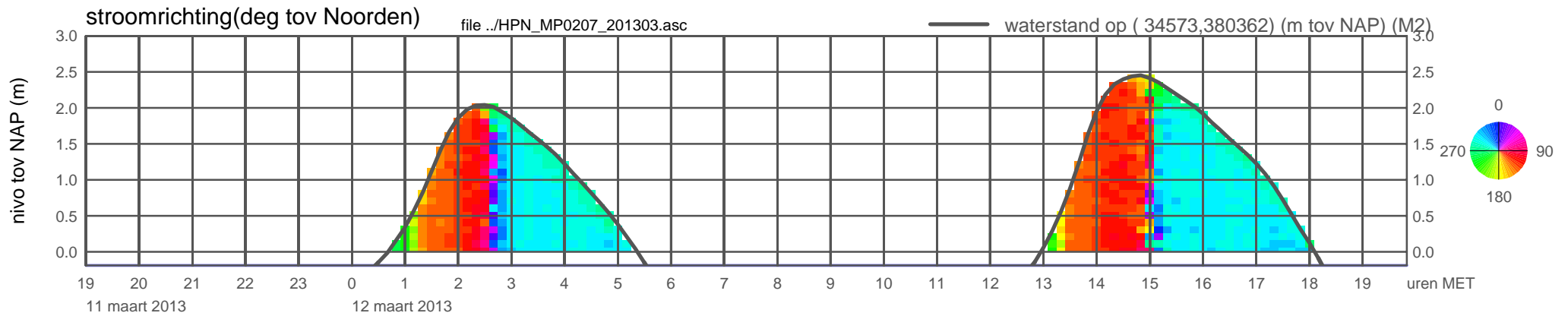
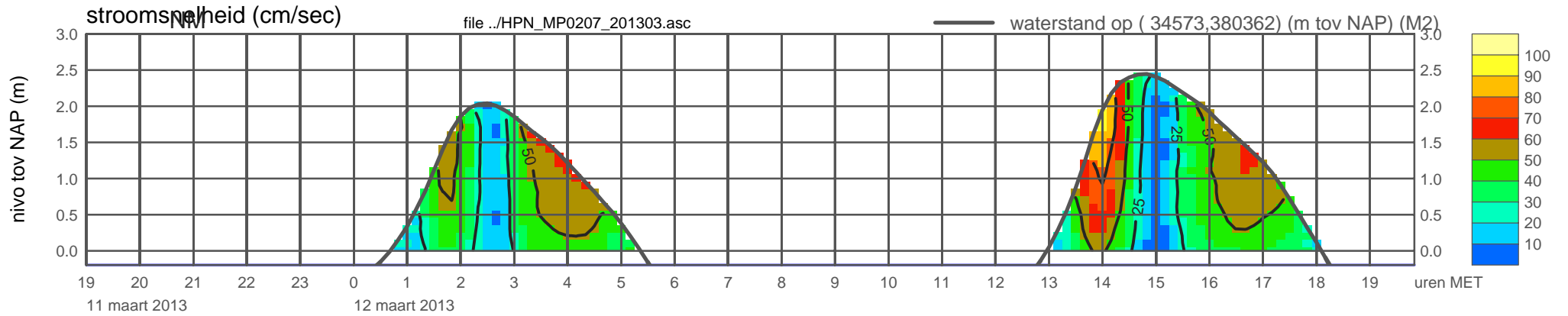
meetpunt HPN_MP0207_201303 (x=034573 , y=380362 , bodem=NAP -0.19 m sensor=NAP -0.09 m)



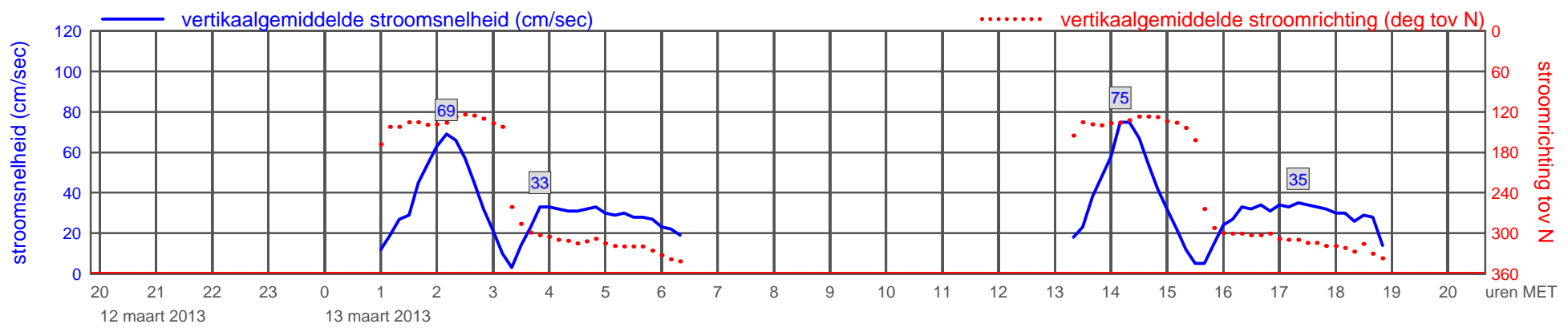
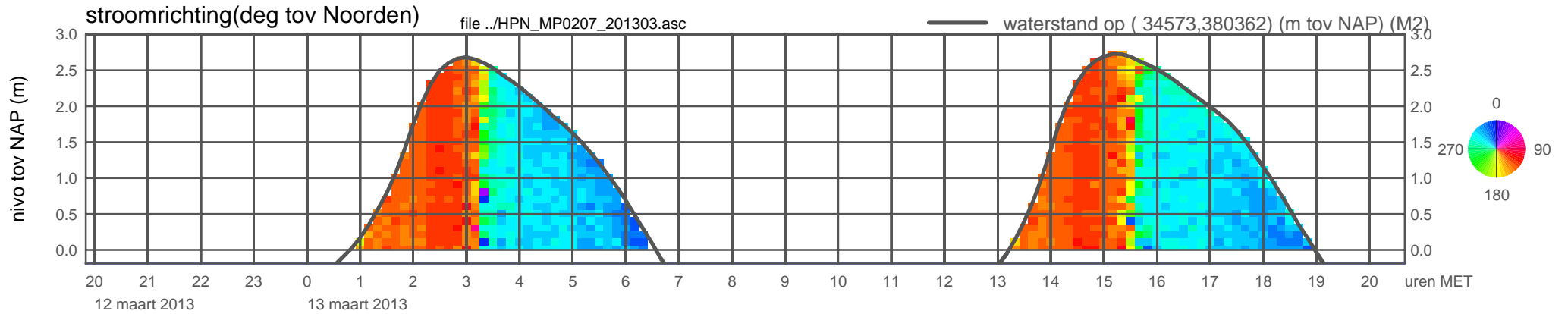
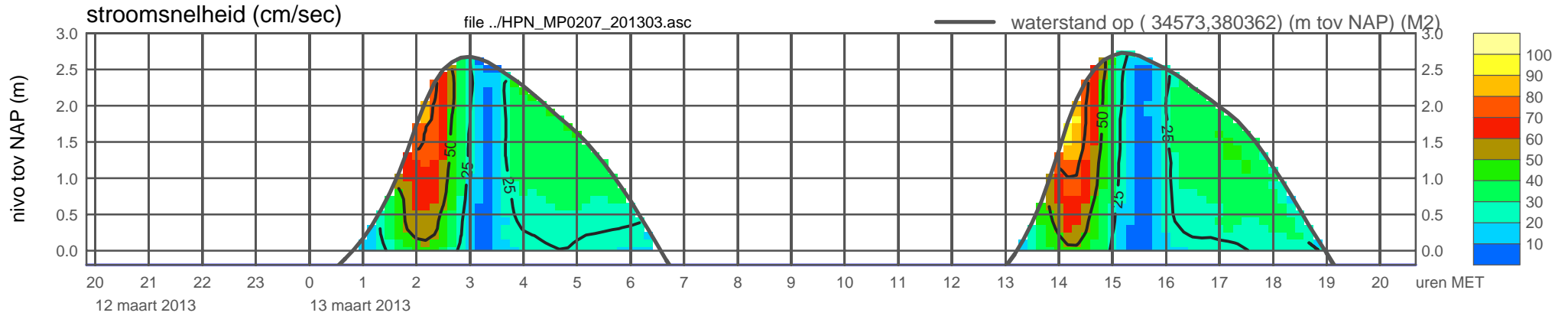
meetpunt HPN_MP0207_201303 (x=034573 , y=380362 , bodem=NAP -0.19 m sensor=NAP -0.09 m)



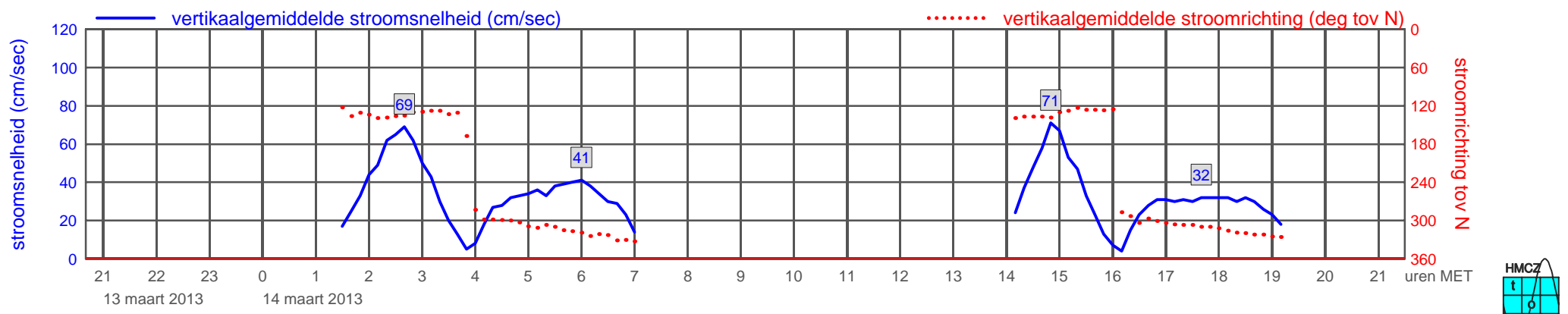
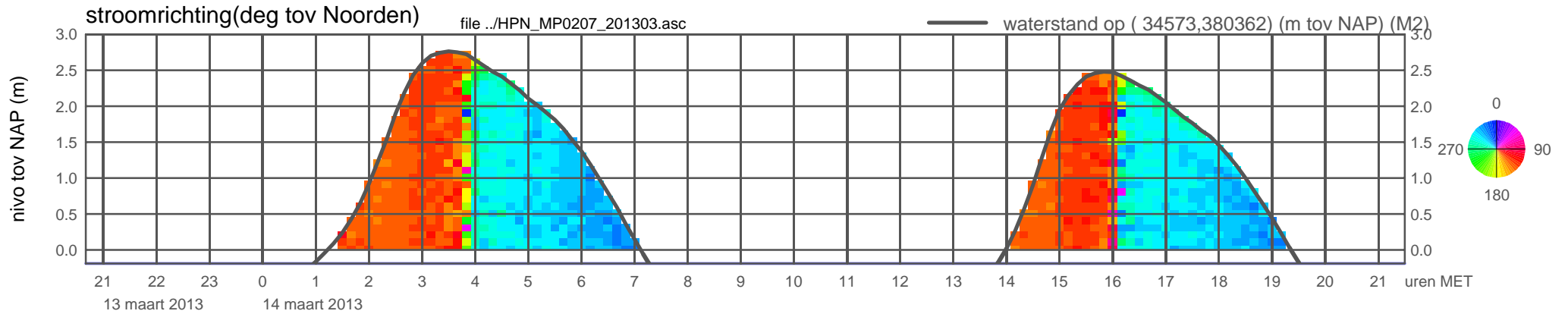
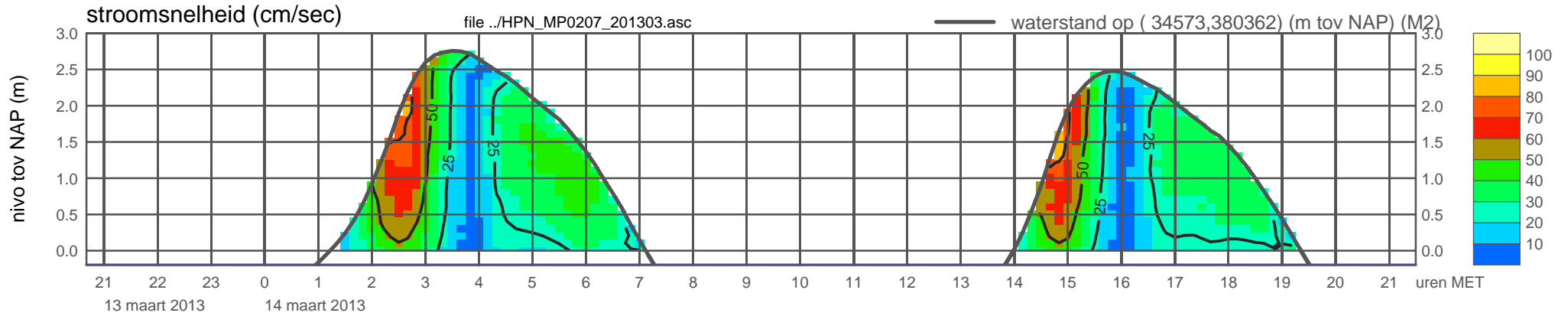
meetpunt HPN_MP0207_201303 (x=034573 , y=380362 , bodem=NAP -0.19 m sensor=NAP -0.09 m)



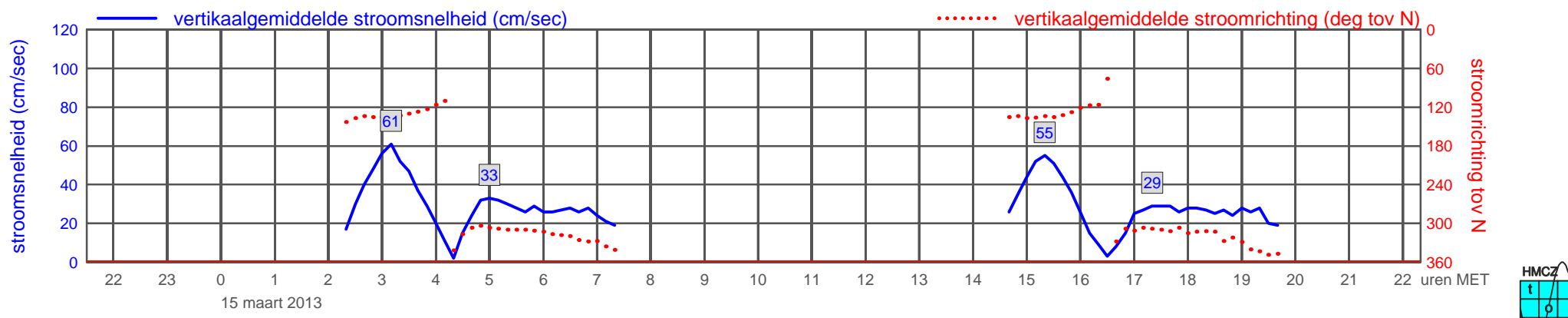
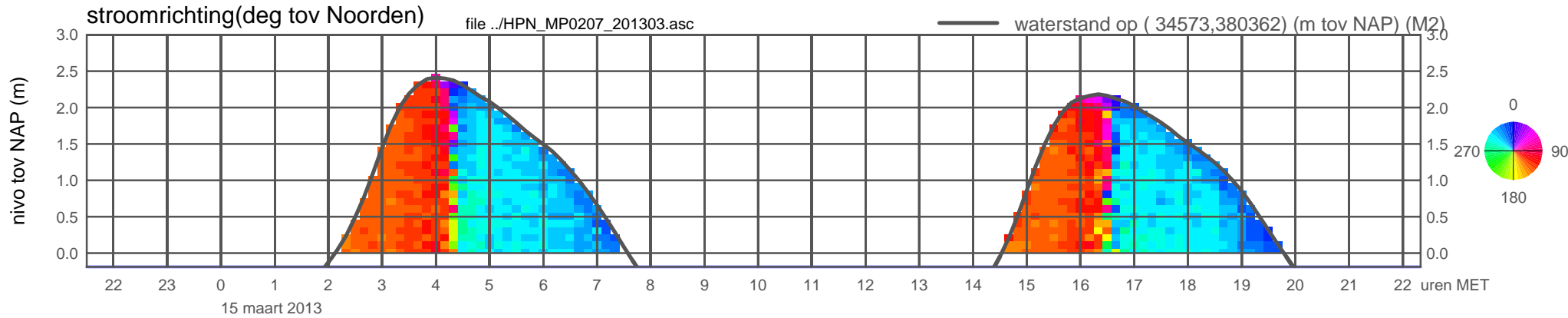
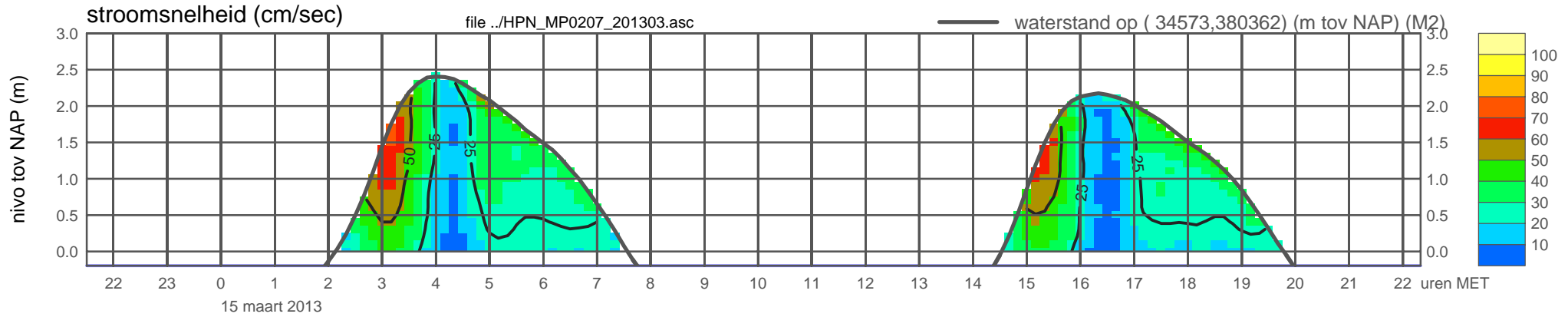
meetpunt HPN_MP0207_201303 (x=034573 , y=380362 , bodem=NAP -0.19 m sensor=NAP -0.09 m)



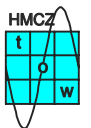
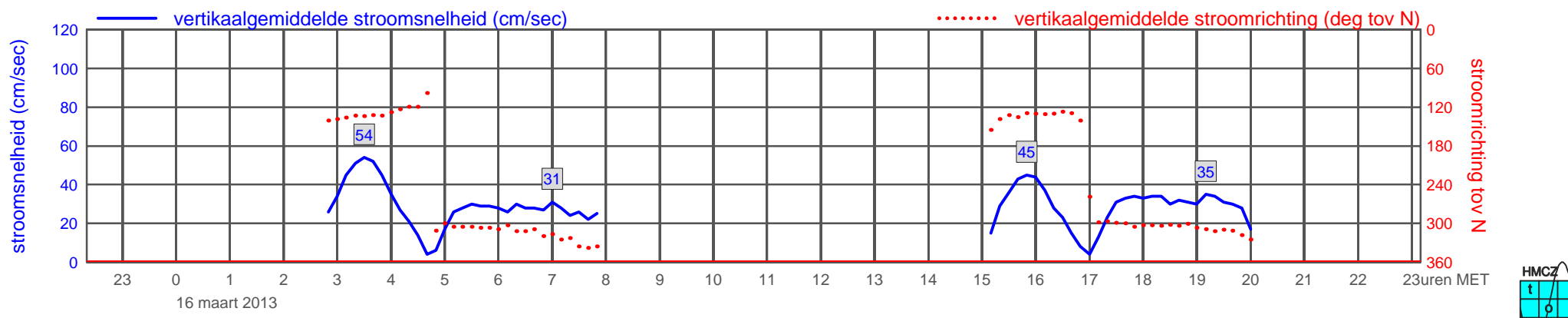
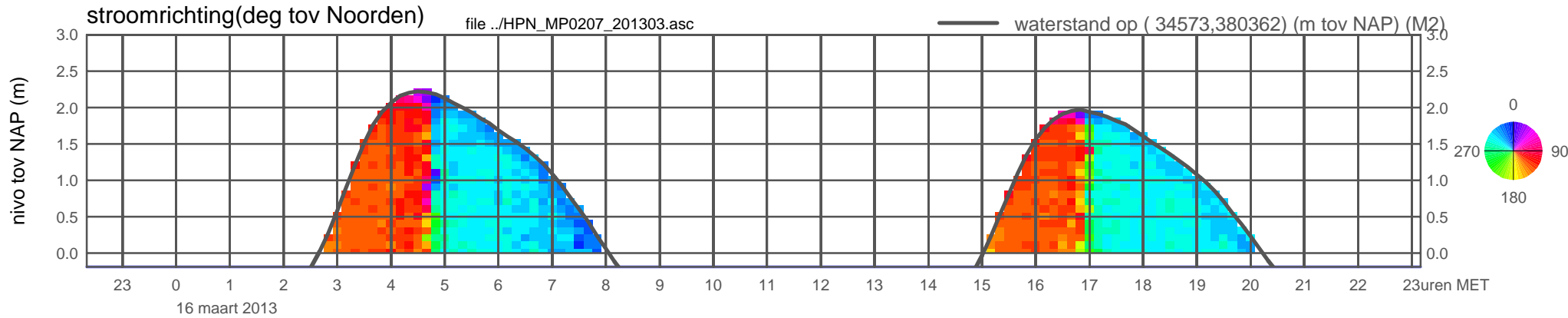
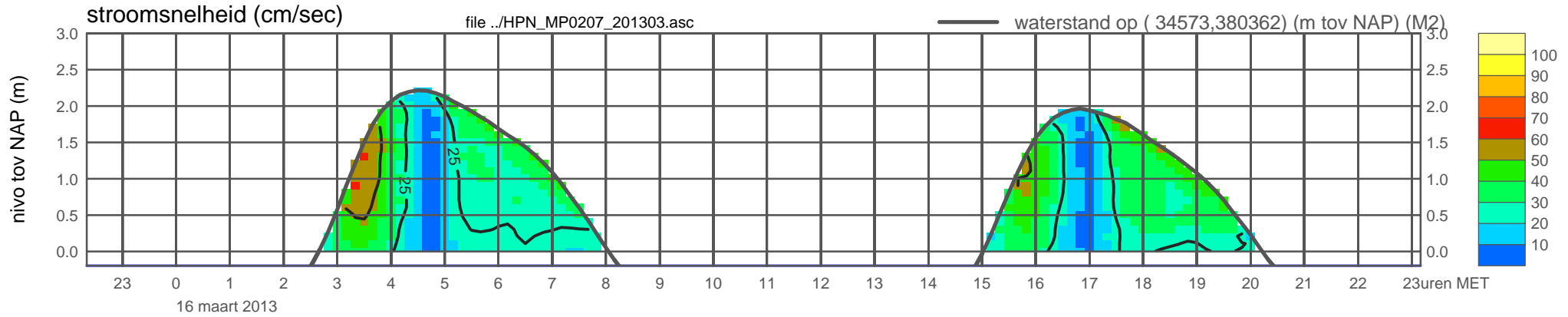
meetpunt HPN_MP0207_201303 (x=034573 , y=380362 , bodem=NAP -0.19 m sensor=NAP -0.09 m)



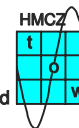
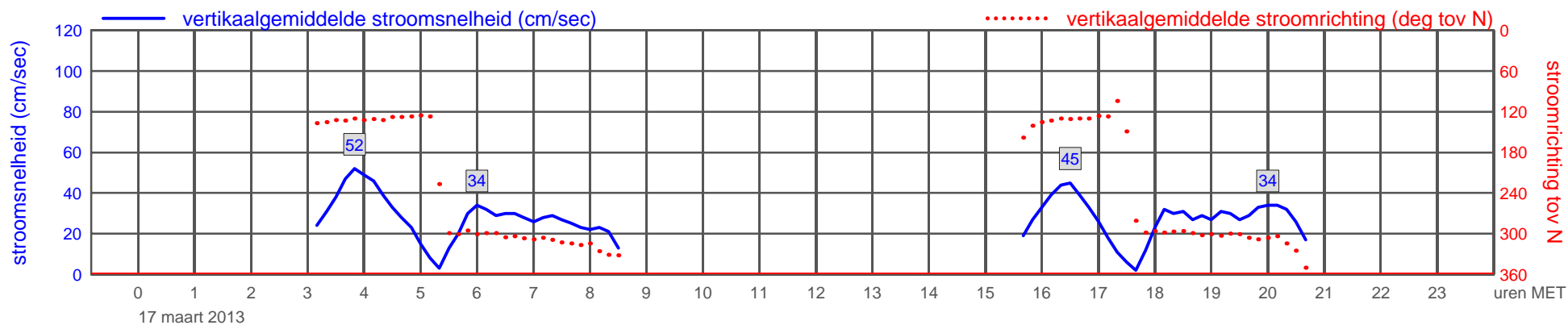
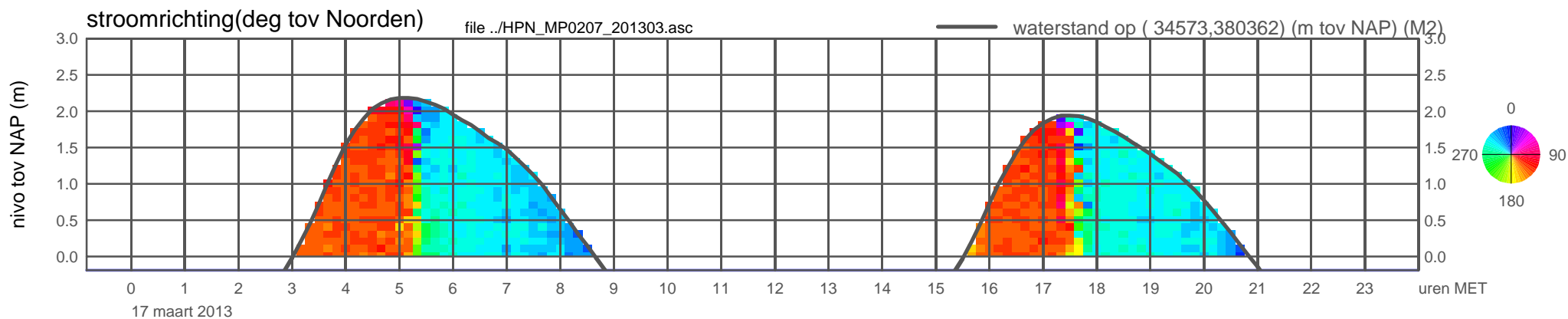
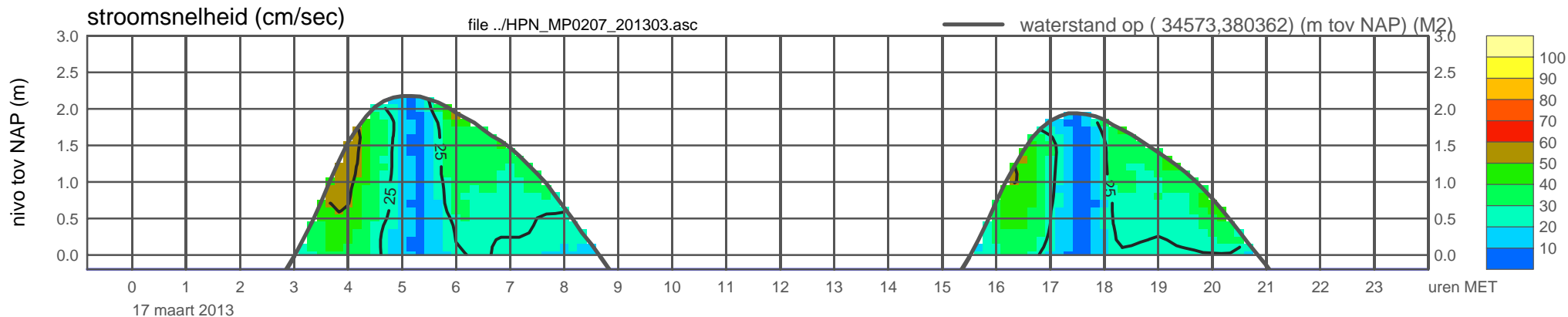
meetpunt HPN_MP0207_201303 (x=034573 , y=380362 , bodem=NAP -0.19 m sensor=NAP -0.09 m)



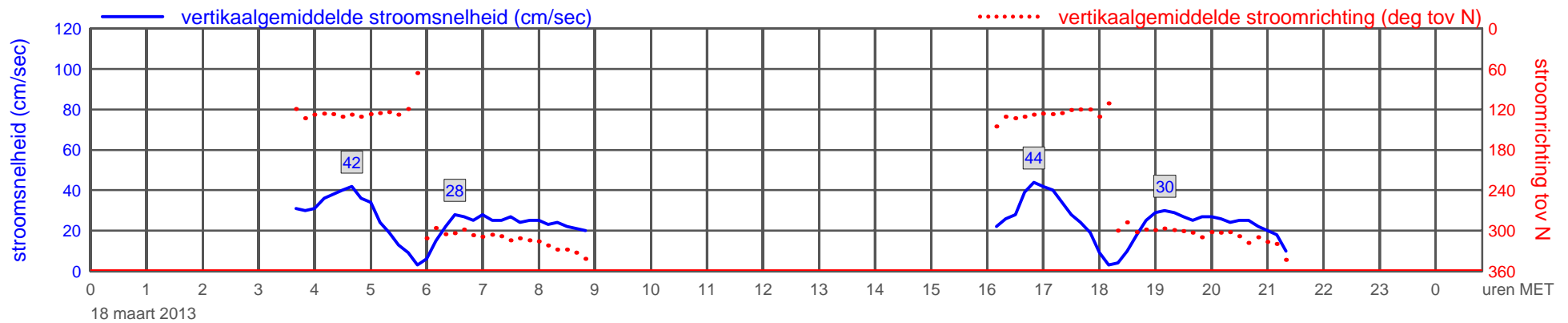
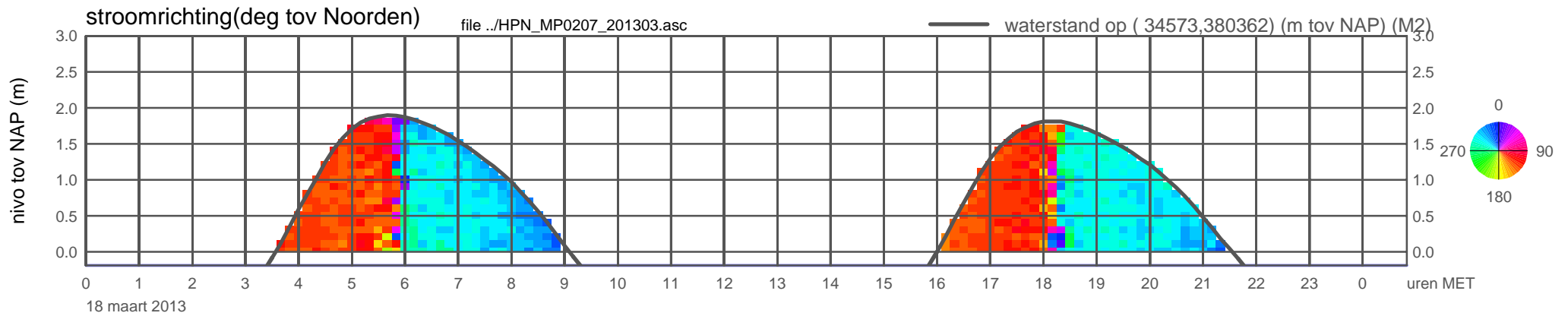
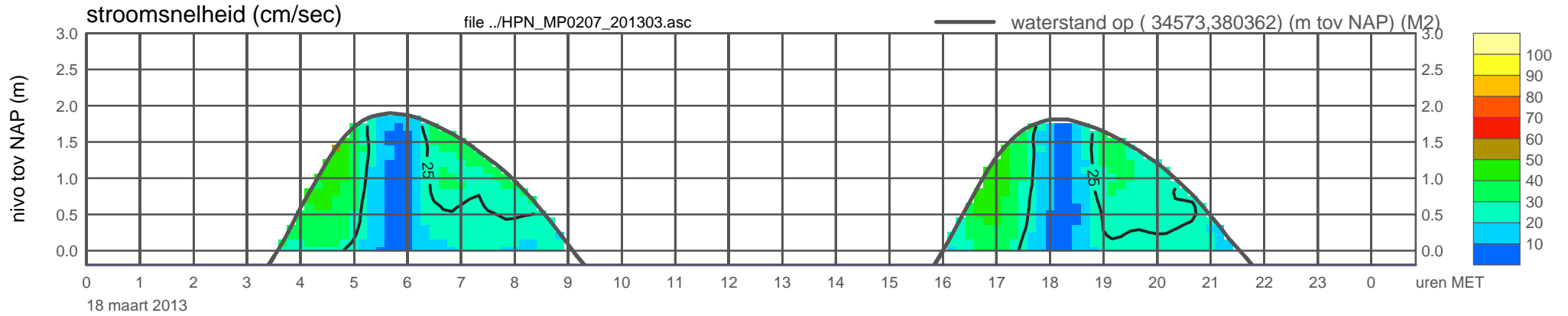
meetpunt HPN_MP0207_201303 (x=034573 , y=380362 , bodem=NAP -0.19 m sensor=NAP -0.09 m)



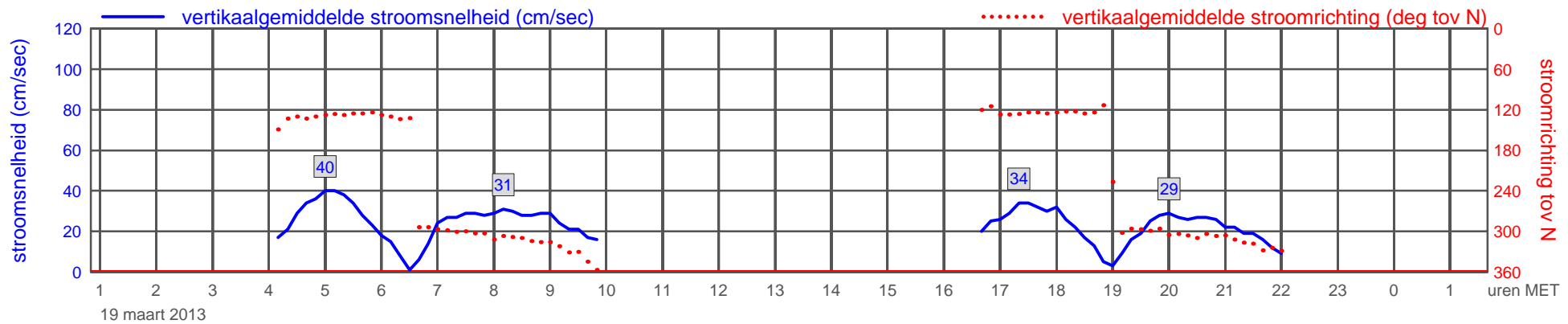
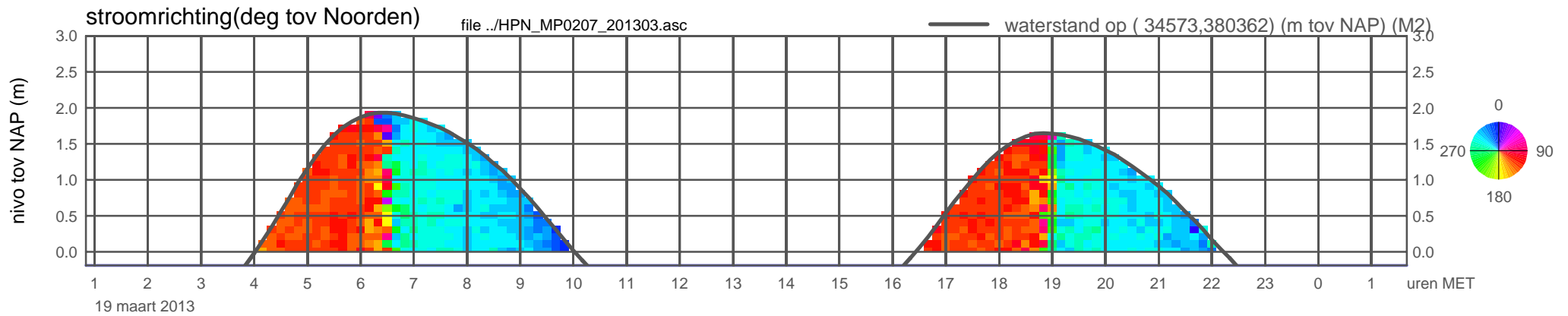
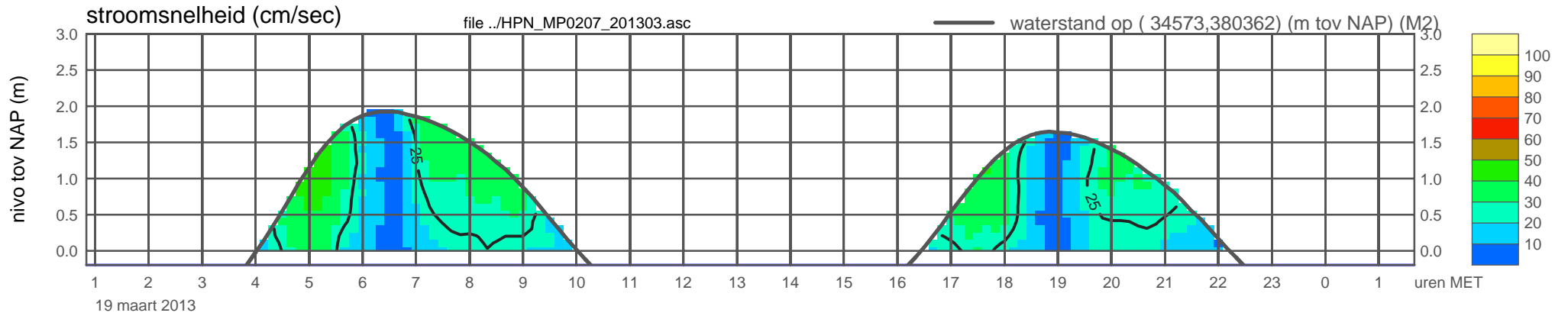
meetpunt HPN_MP0207_201303 (x=034573 , y=380362 , bodem=NAP -0.19 m sensor=NAP -0.09 m)



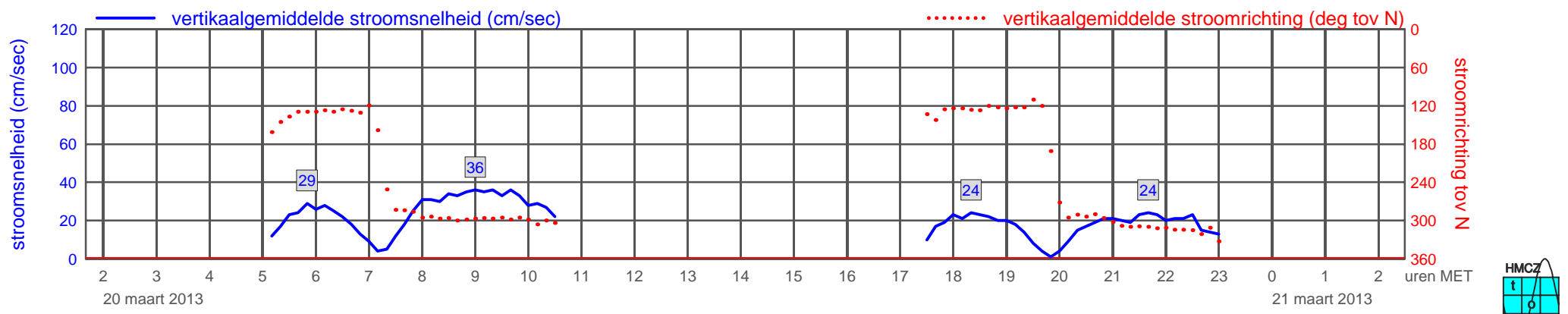
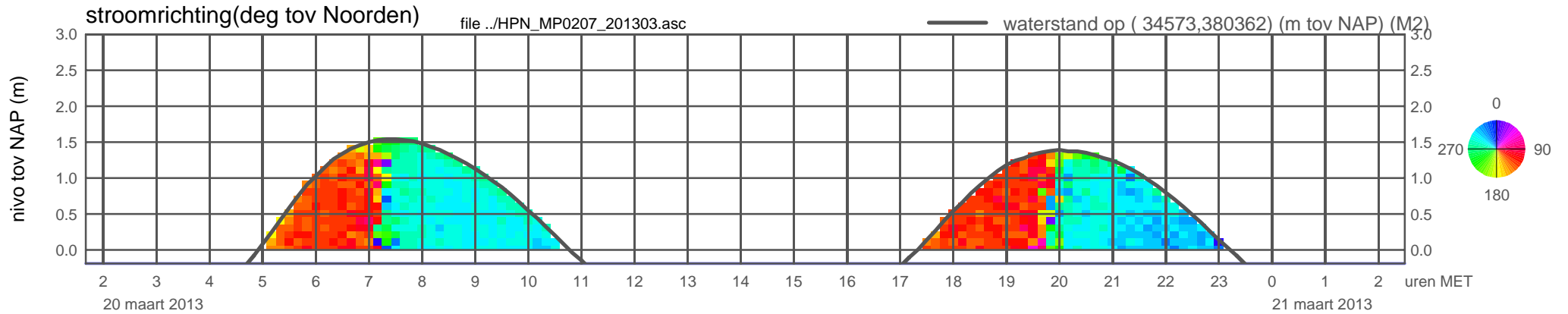
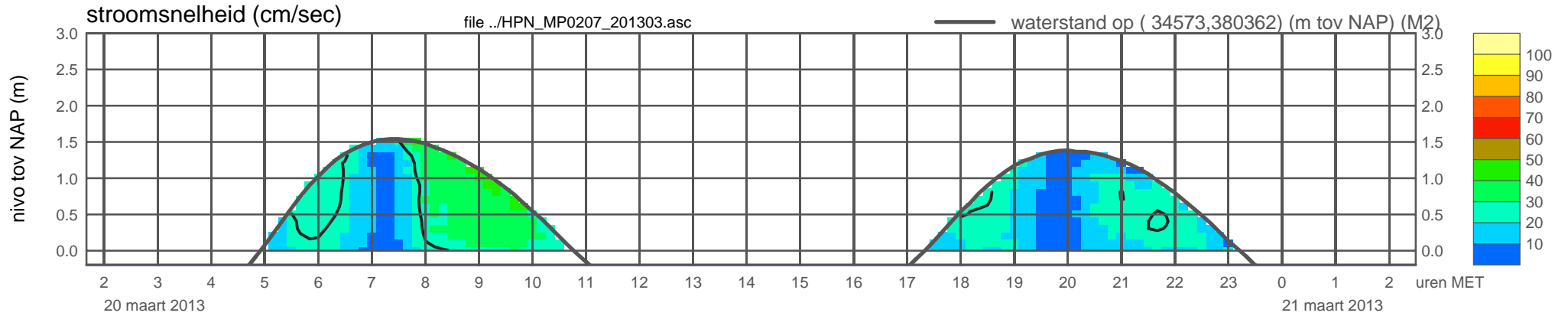
meetpunt HPN_MP0207_201303 (x=034573 , y=380362 , bodem=NAP -0.19 m sensor=NAP -0.09 m)



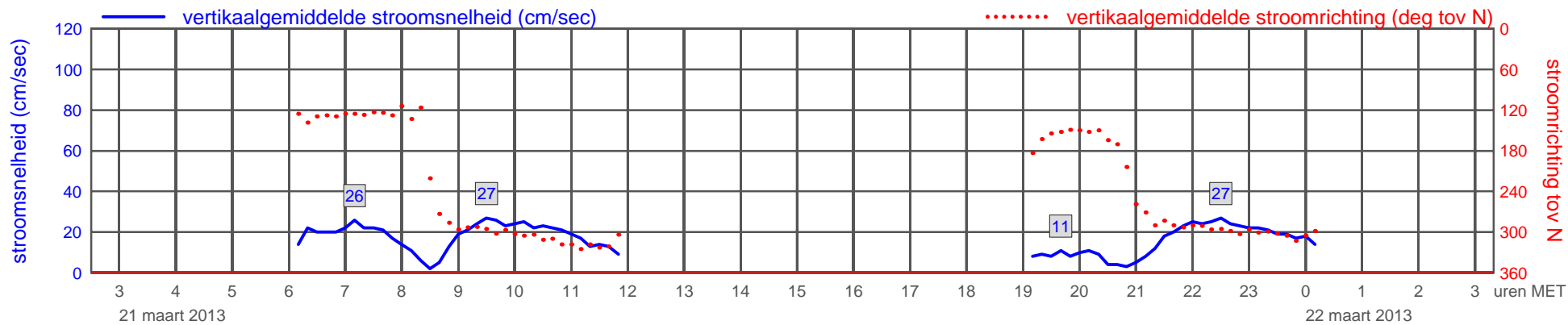
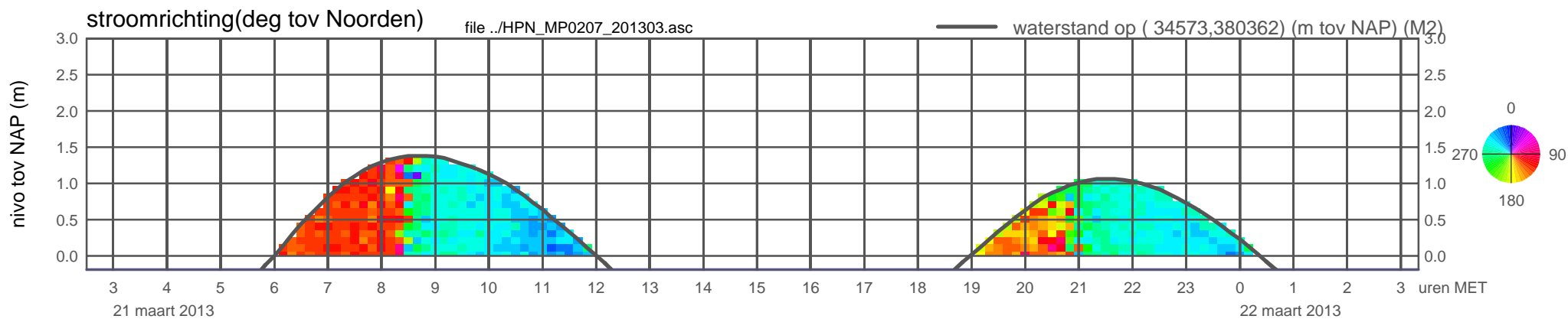
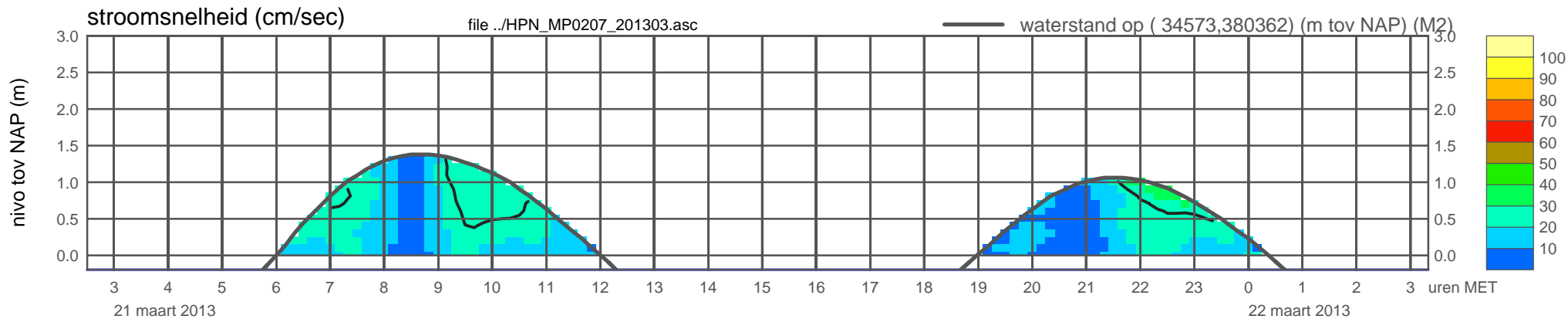
meetpunt HPN_MP0207_201303 (x=034573 , y=380362 , bodem=NAP -0.19 m sensor=NAP -0.09 m)



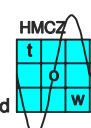
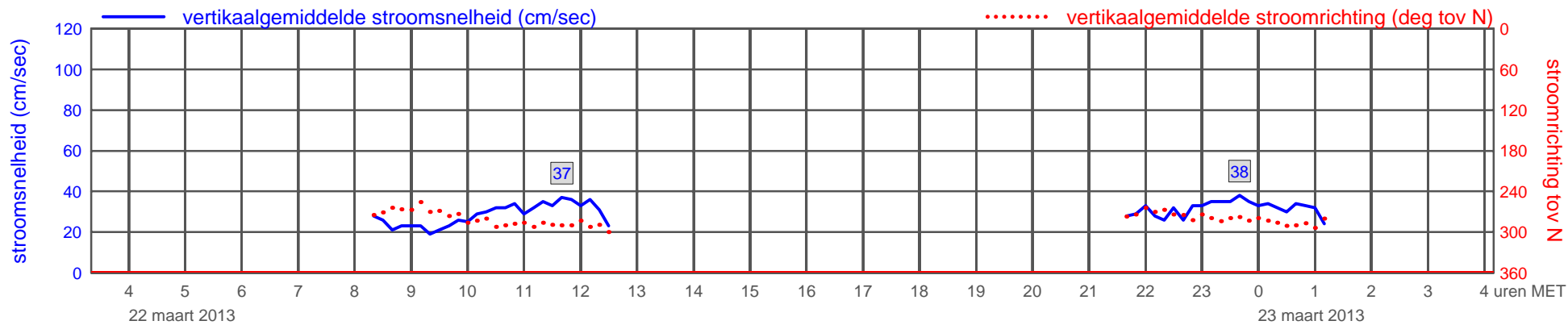
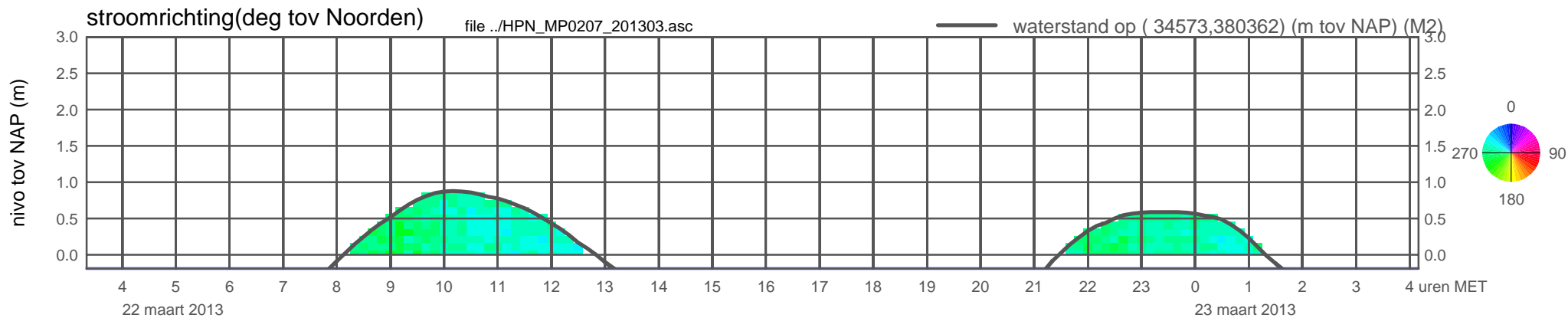
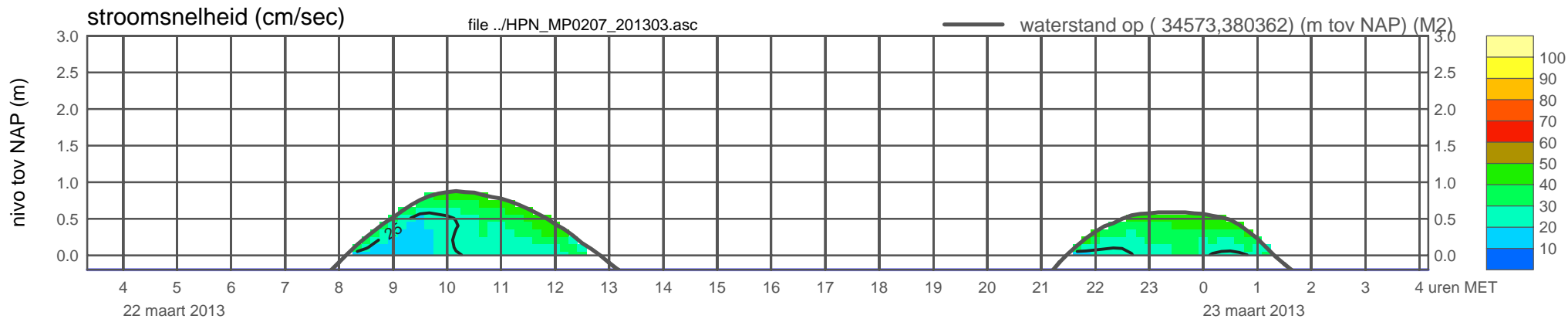
meetpunt HPN_MP0207_201303 (x=034573 , y=380362 , bodem=NAP -0.19 m sensor=NAP -0.09 m)



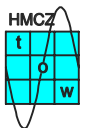
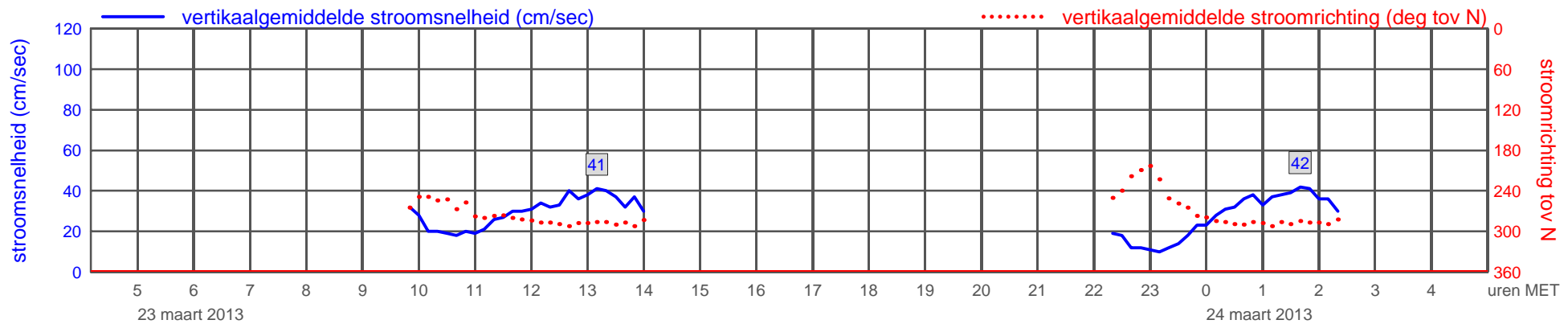
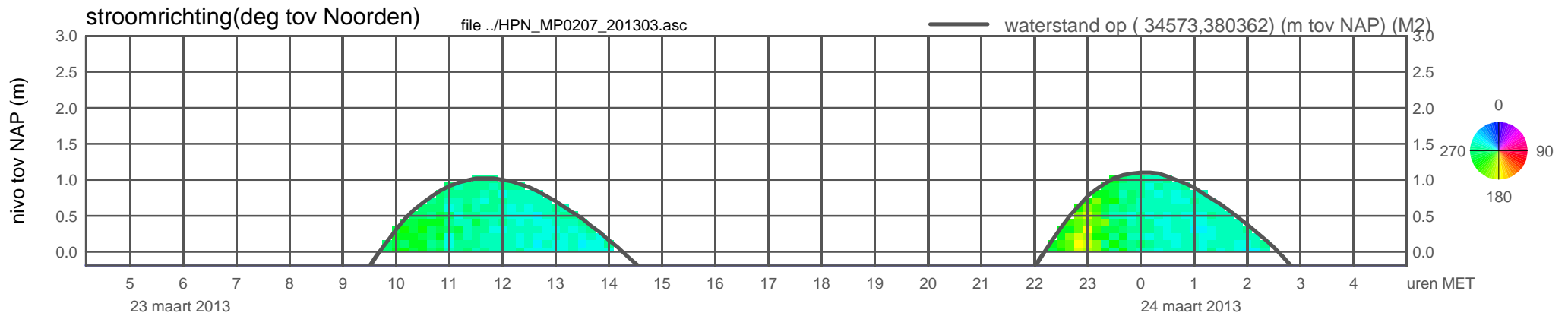
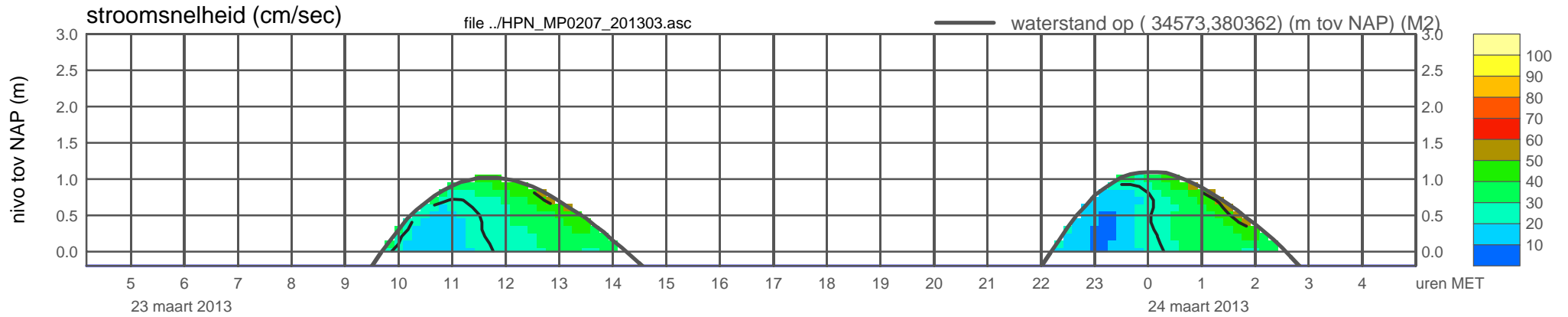
meetpunt HPN_MP0207_201303 (x=034573 , y=380362 , bodem=NAP -0.19 m sensor=NAP -0.09 m)



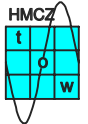
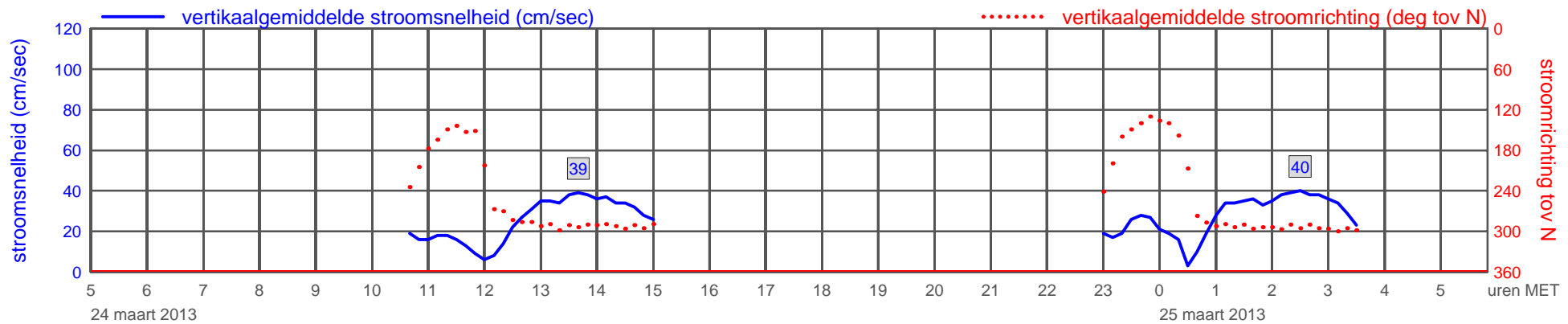
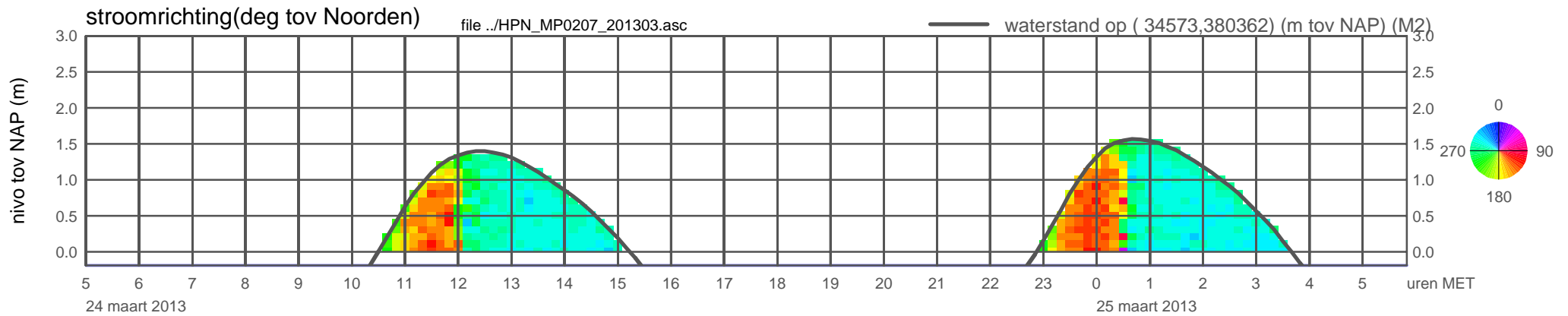
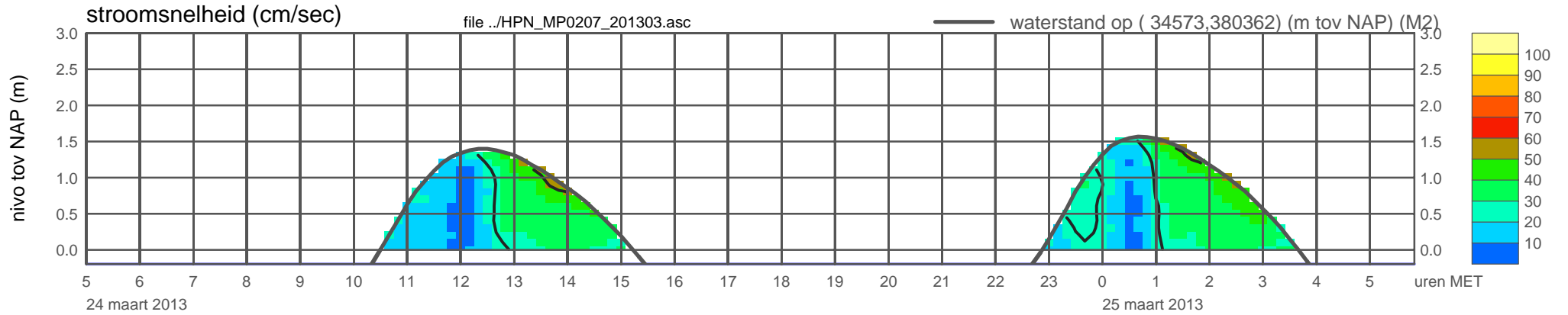
meetpunt HPN_MP0207_201303 (x=034573 , y=380362 , bodem=NAP -0.19 m sensor=NAP -0.09 m)



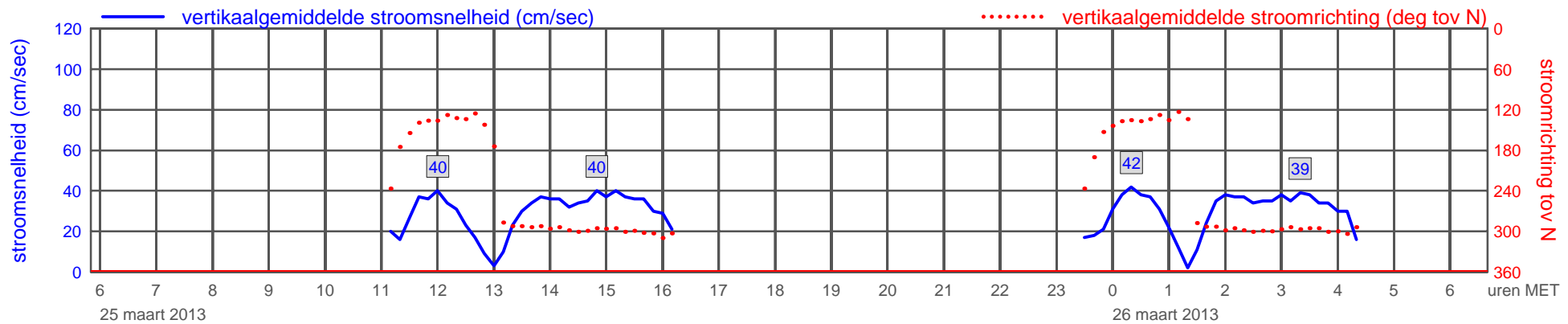
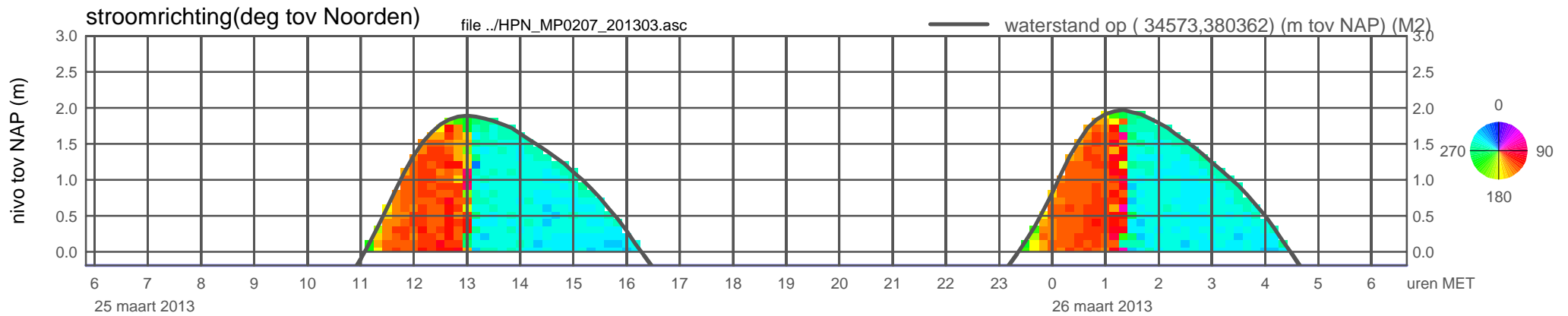
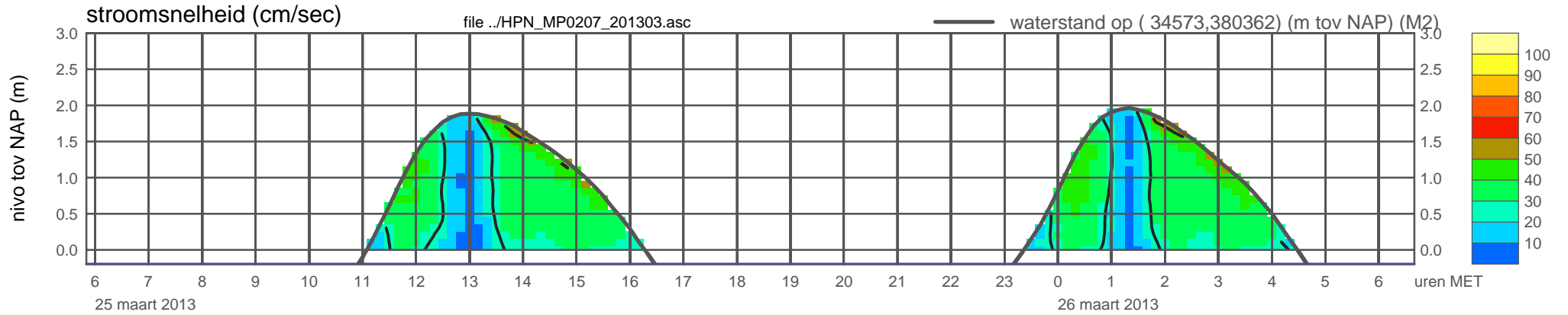
meetpunt HPN_MP0207_201303 (x=034573 , y=380362 , bodem=NAP -0.19 m sensor=NAP -0.09 m)



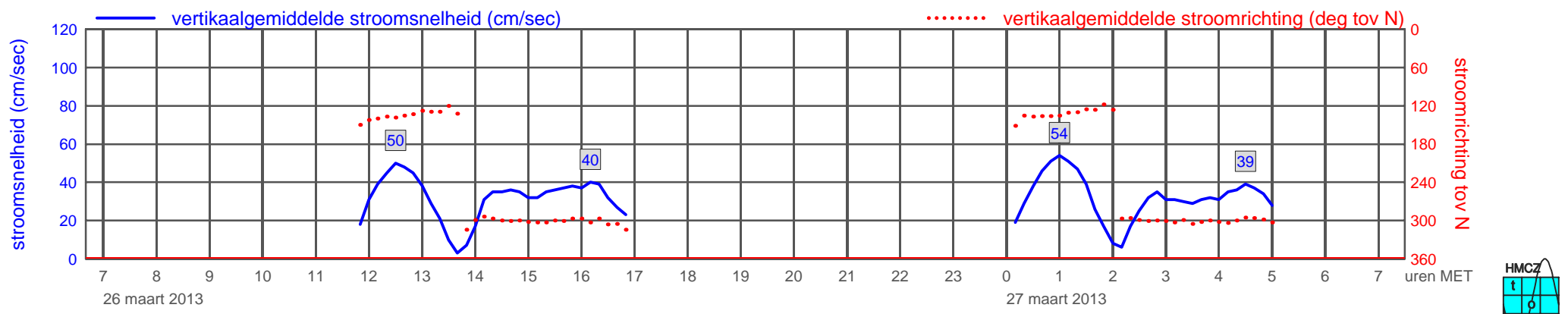
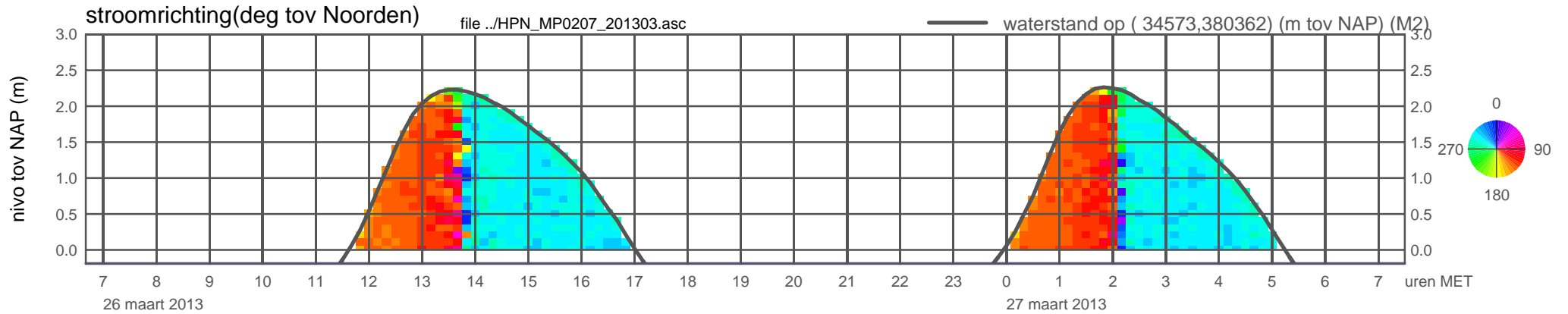
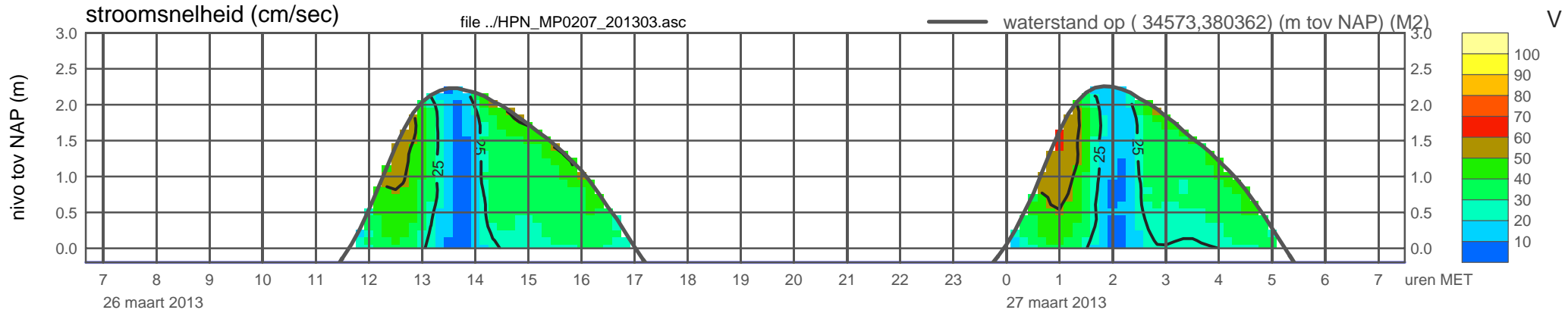
meetpunt HPN_MP0207_201303 (x=034573 , y=380362 , bodem=NAP -0.19 m sensor=NAP -0.09 m)



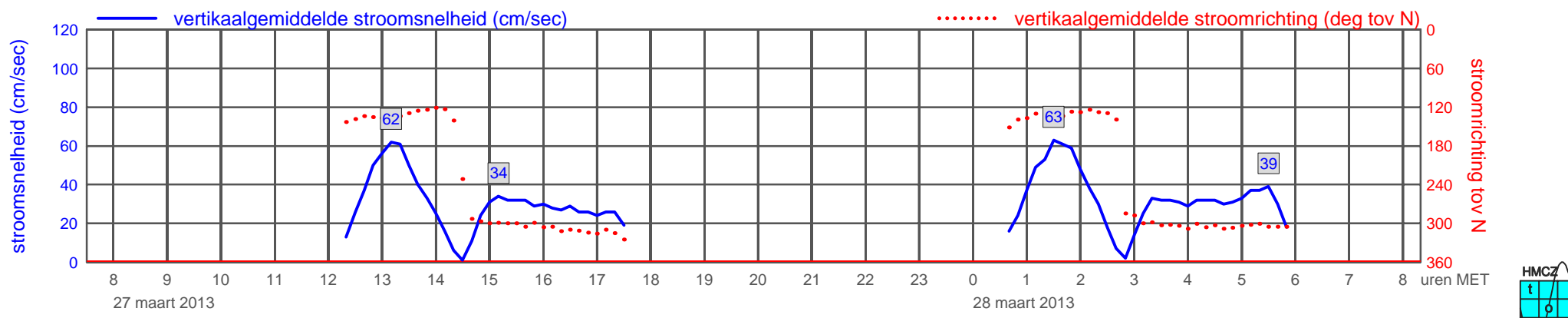
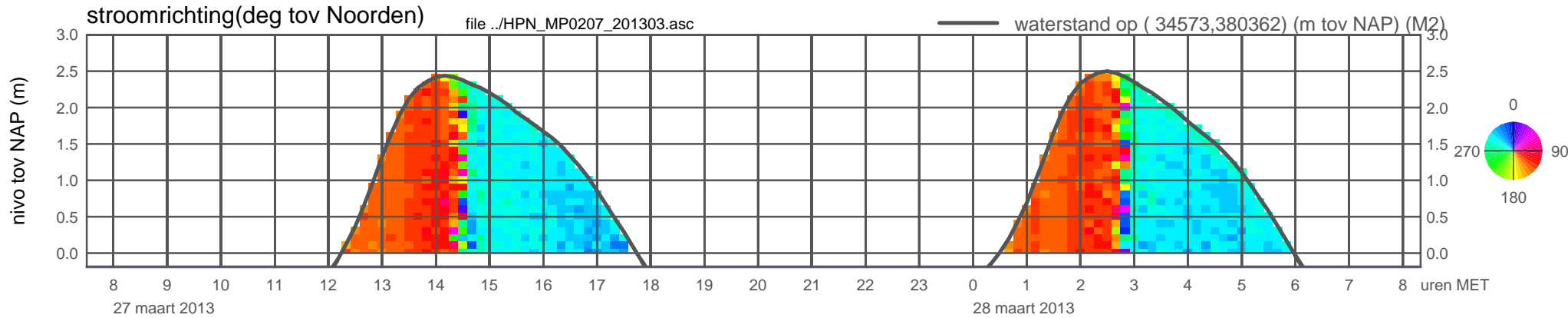
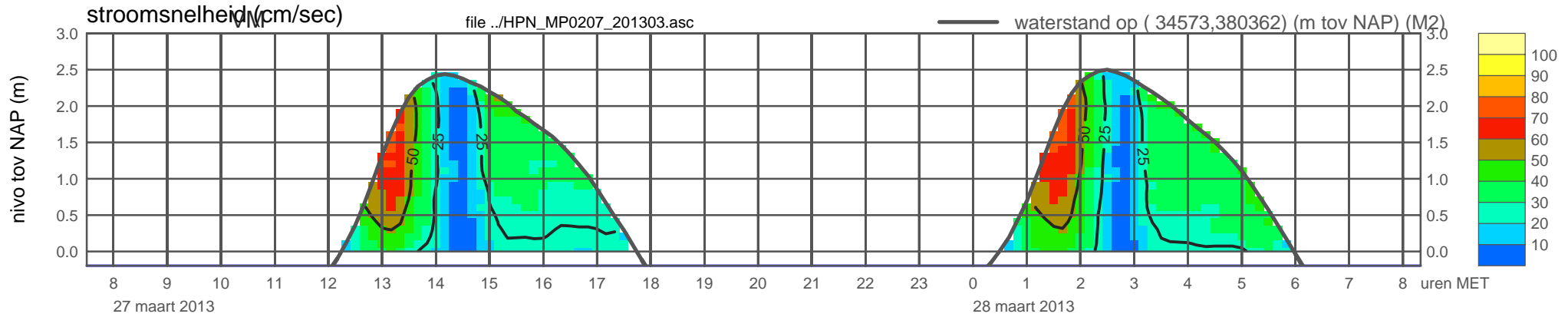
meetpunt HPN_MP0207_201303 (x=034573 , y=380362 , bodem=NAP -0.19 m sensor=NAP -0.09 m)



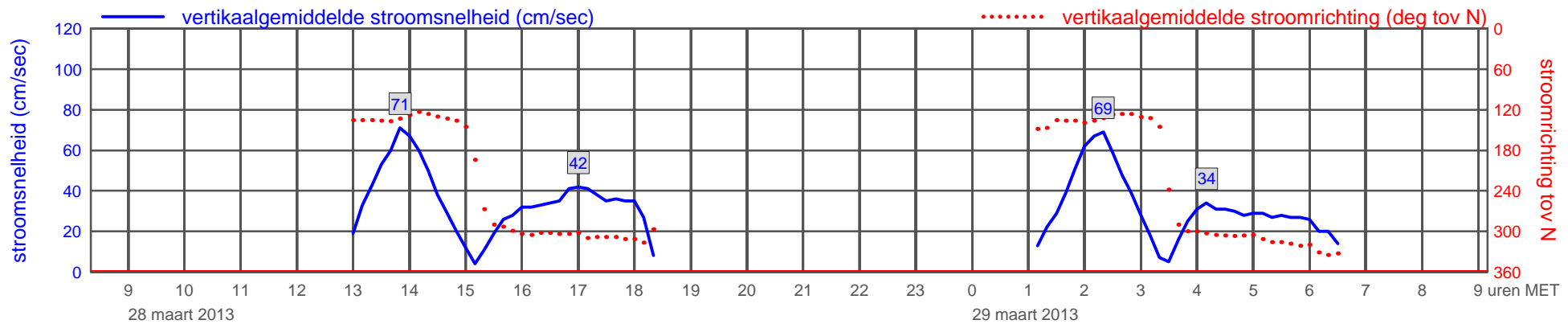
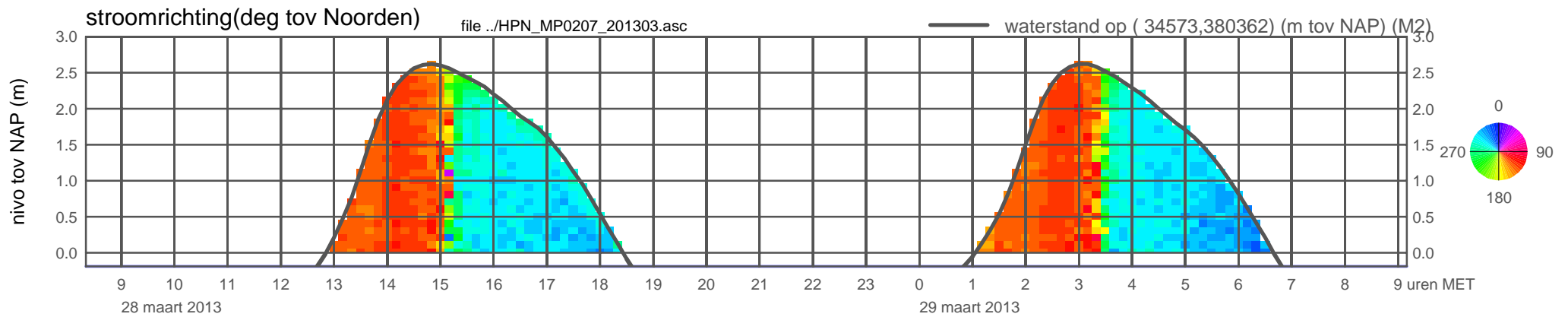
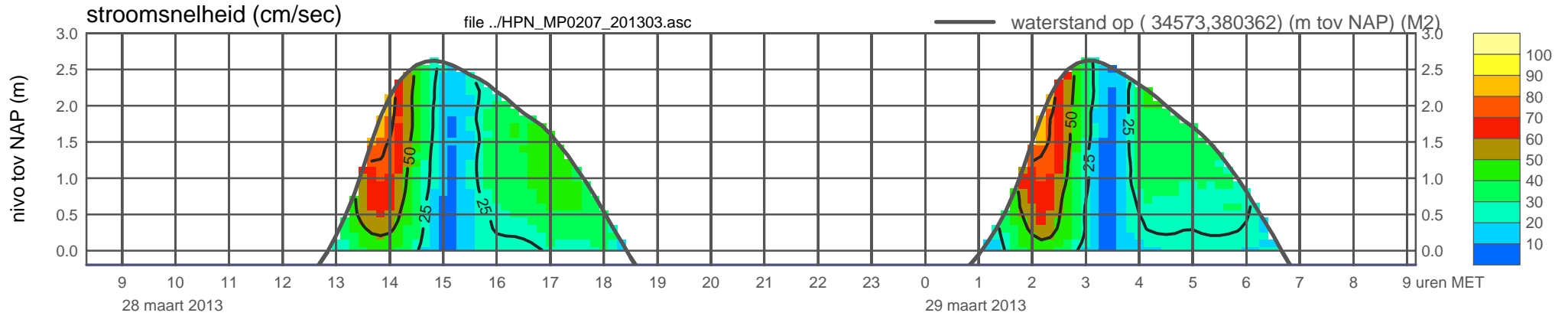
meetpunt HPN_MP0207_201303 (x=034573 , y=380362 , bodem=NAP -0.19 m sensor=NAP -0.09 m)



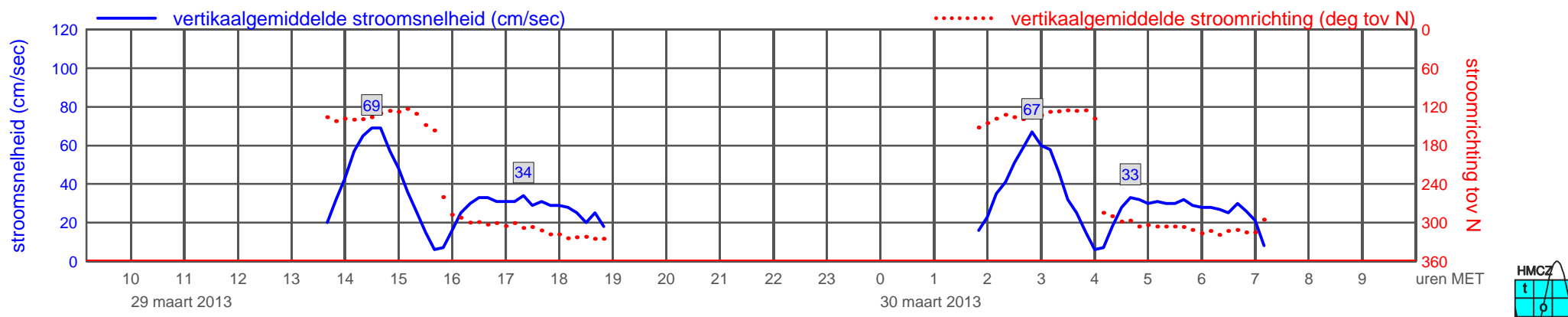
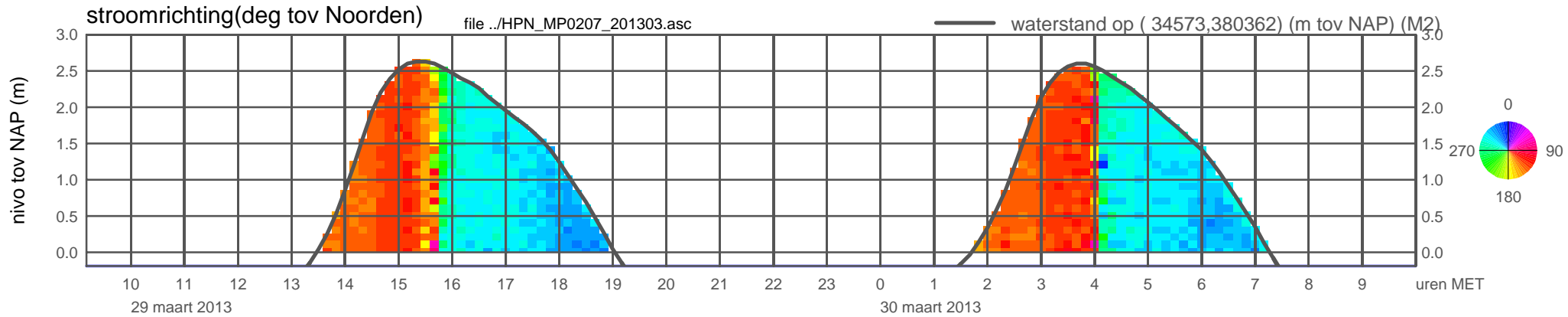
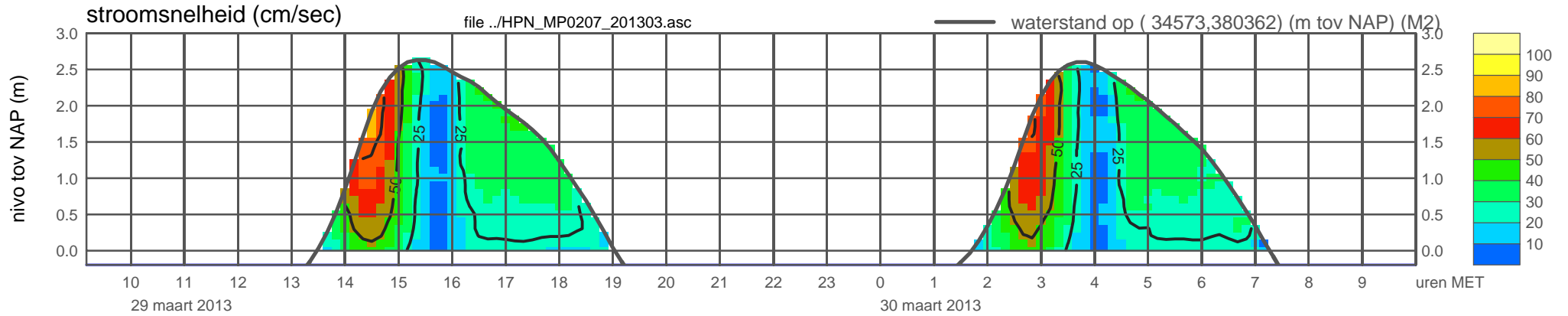
meetpunt HPN_MP0207_201303 (x=034573 , y=380362 , bodem=NAP -0.19 m sensor=NAP -0.09 m)



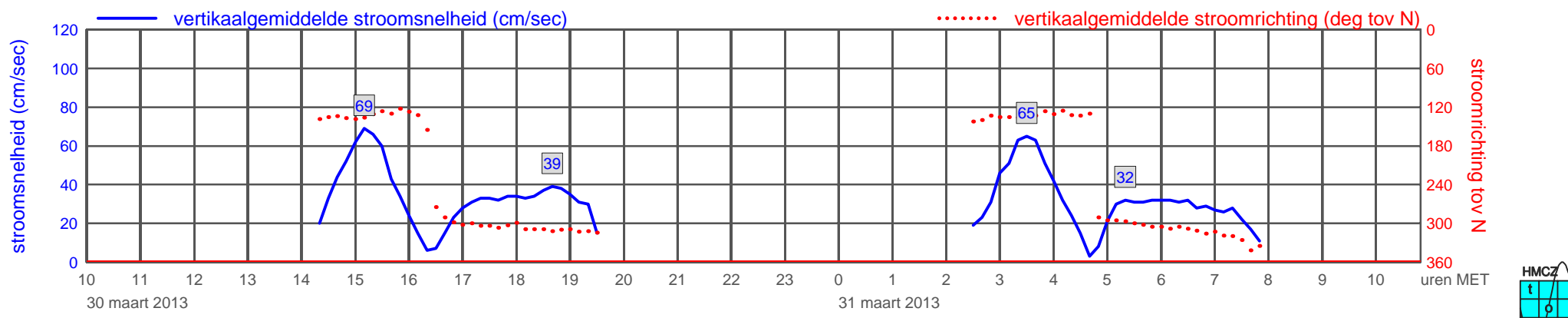
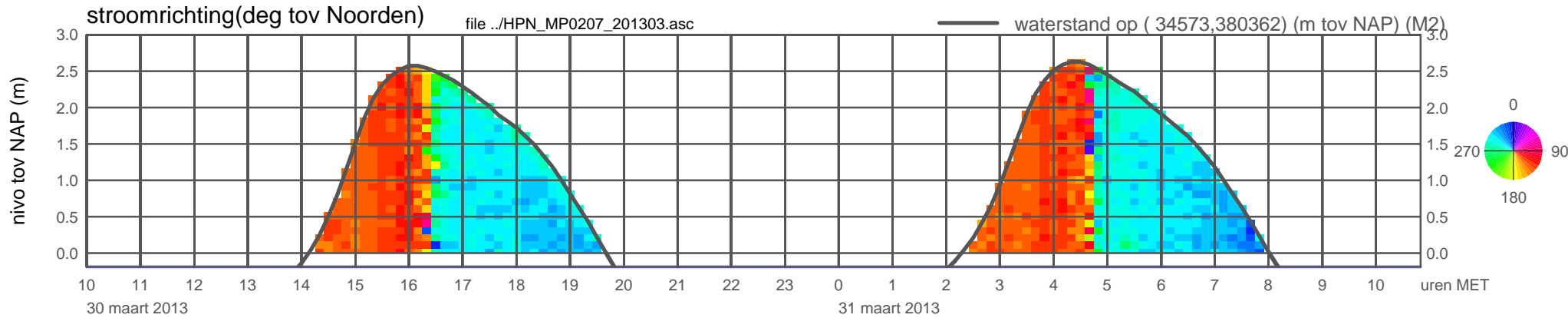
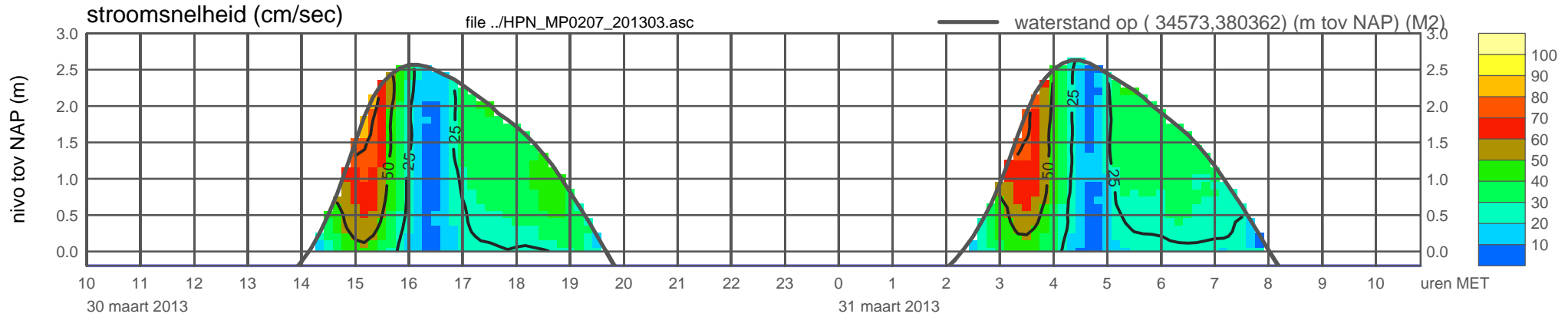
meetpunt HPN_MP0207_201303 (x=034573 , y=380362 , bodem=NAP -0.19 m sensor=NAP -0.09 m)



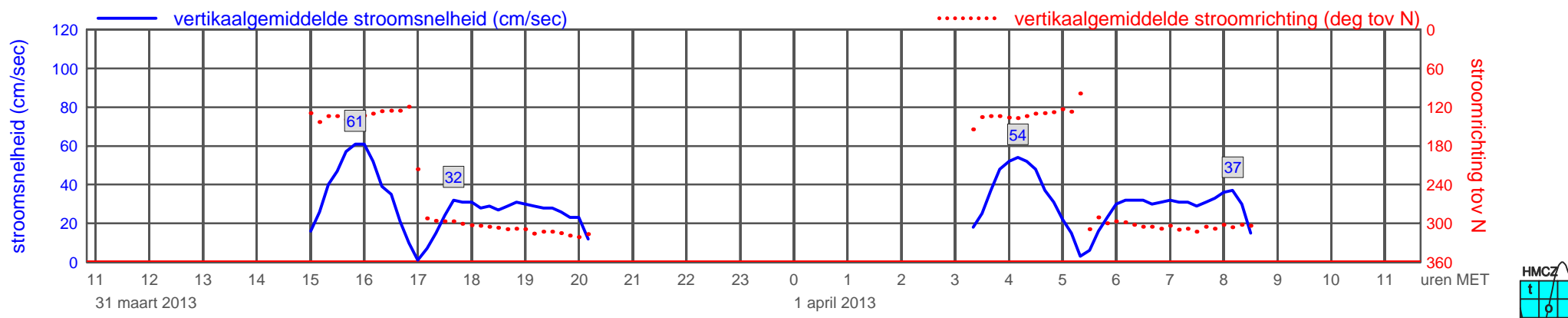
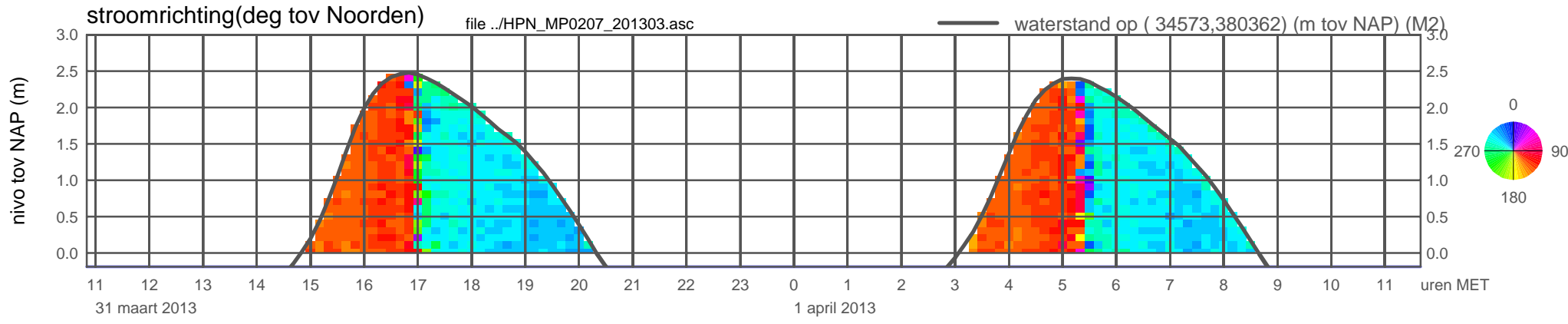
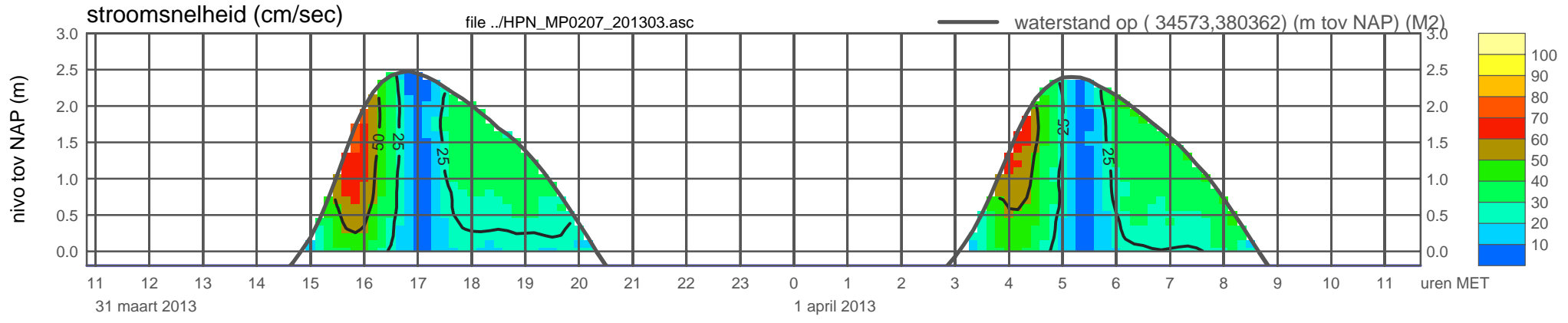
meetpunt HPN_MP0207_201303 (x=034573 , y=380362 , bodem=NAP -0.19 m sensor=NAP -0.09 m)



meetpunt HPN_MP0207_201303 (x=034573 , y=380362 , bodem=NAP -0.19 m sensor=NAP -0.09 m)



meetpunt HPN_MP0207_201303 (x=034573 , y=380362 , bodem=NAP -0.19 m sensor=NAP -0.09 m)



meetpunt HPN_MP0207_201303 (x=034573 , y=380362 , bodem=NAP -0.19 m sensor=NAP -0.09 m)

