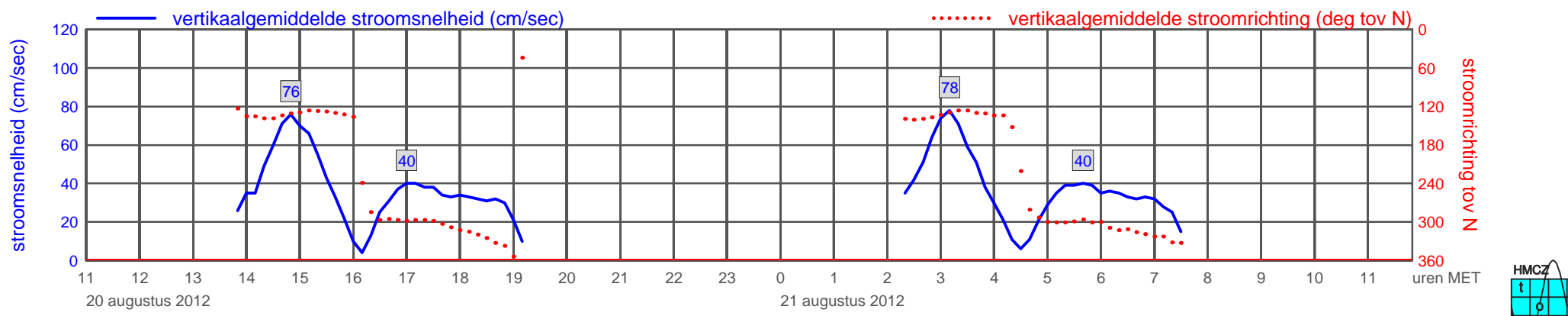
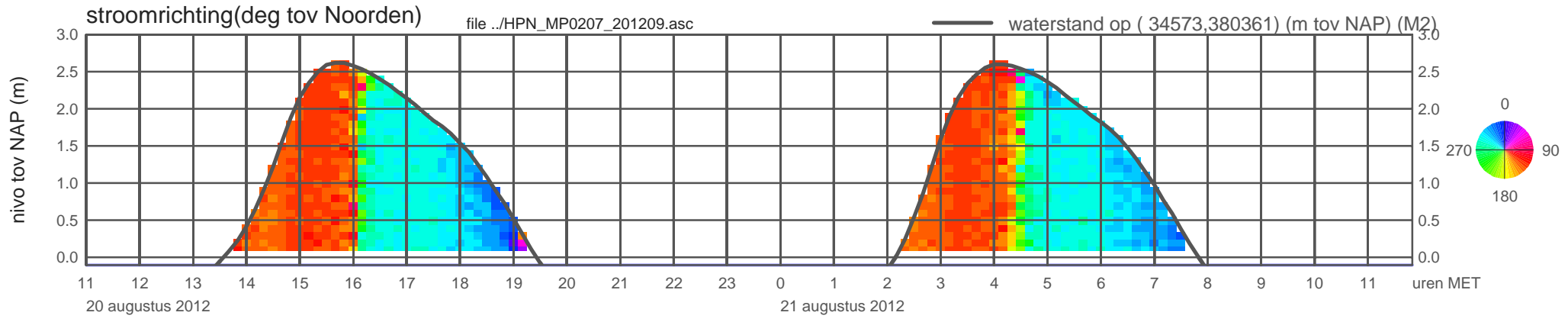
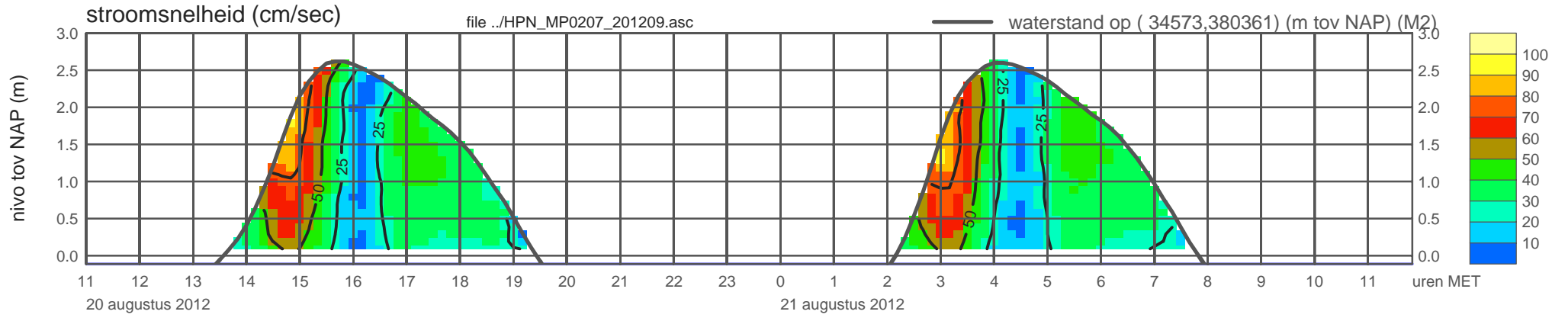
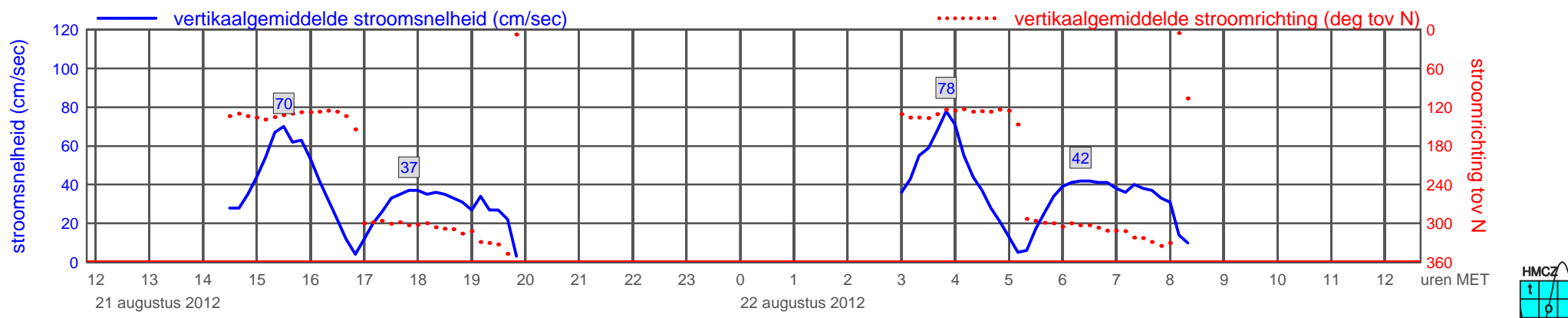
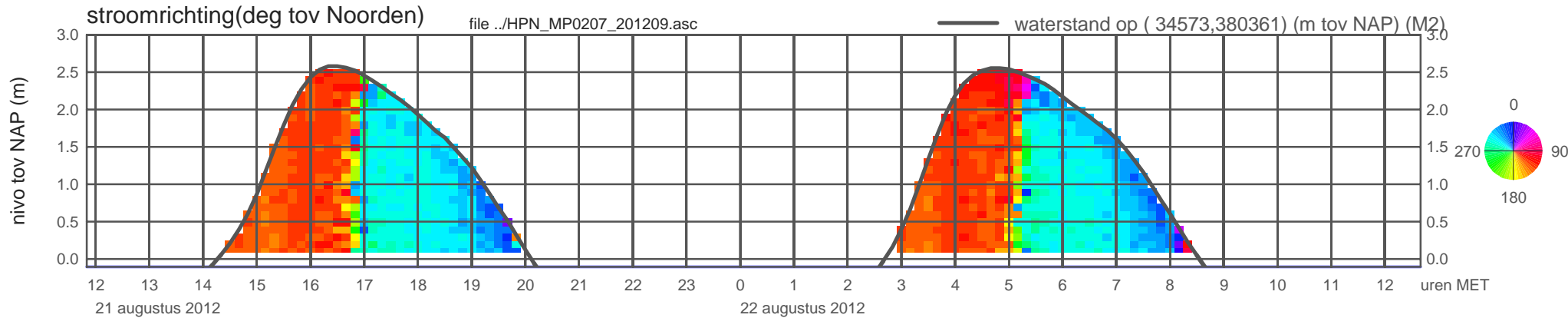
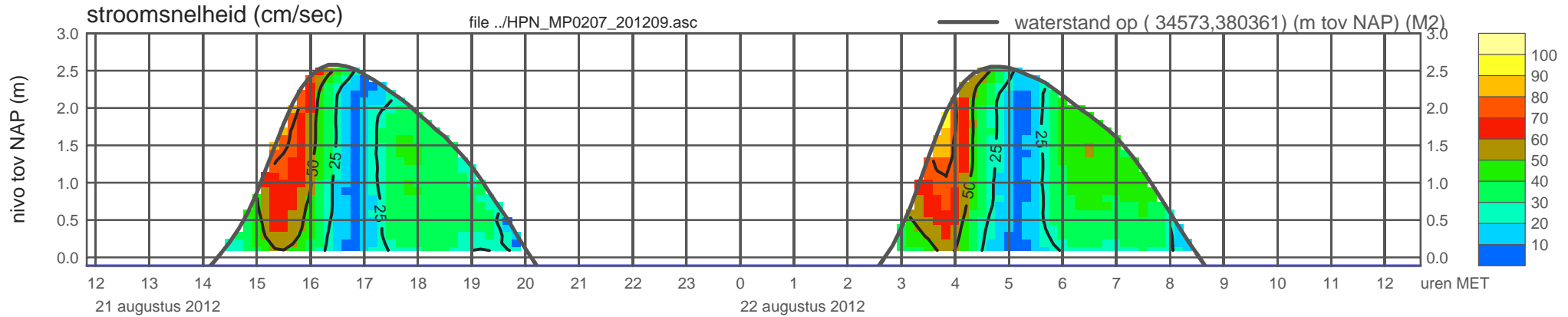


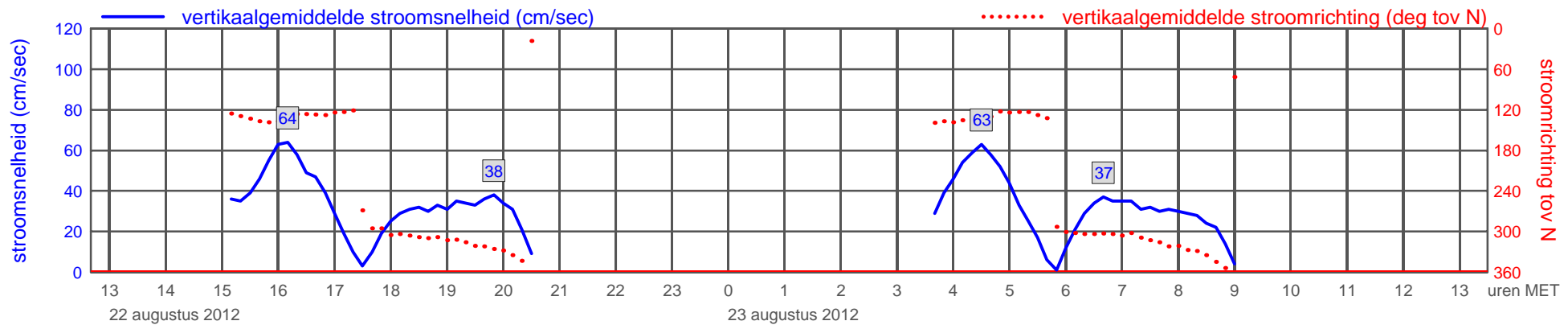
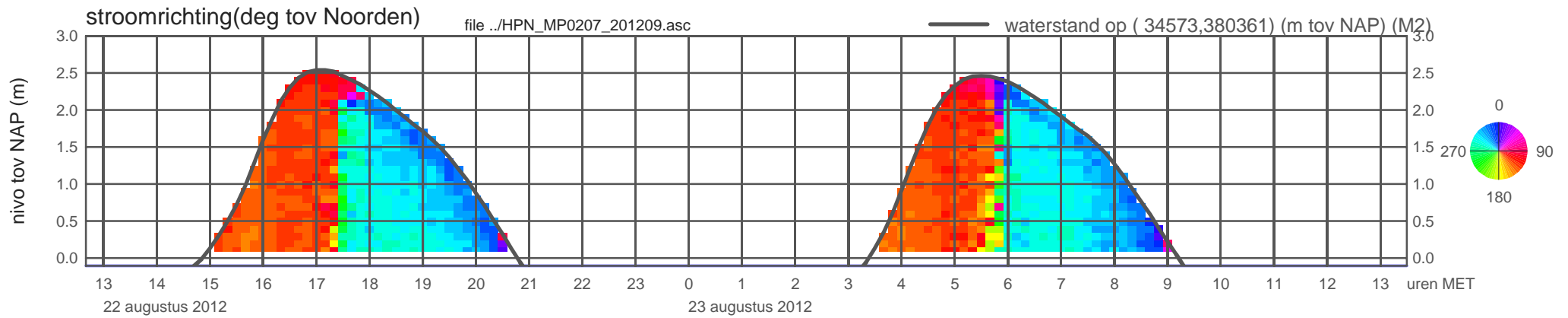
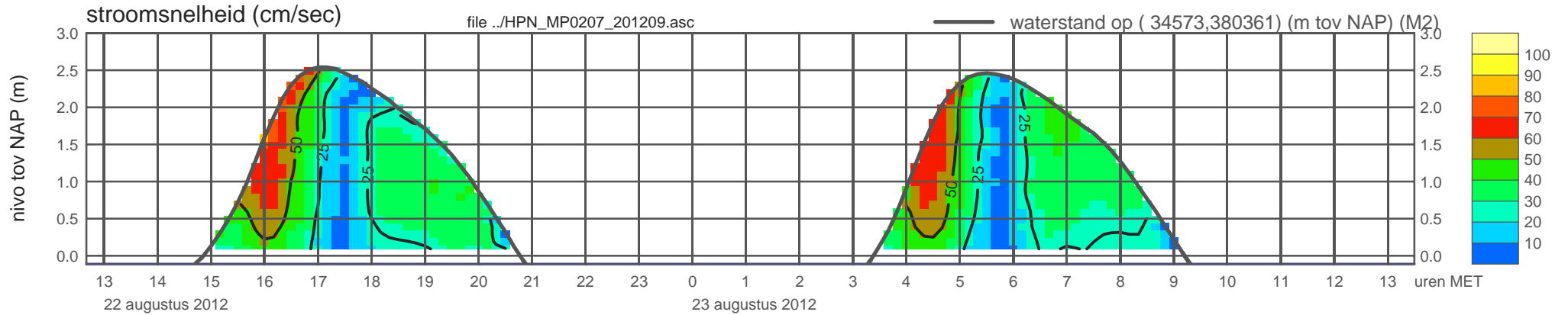
meetpunt HPN_MP0207_201209 (x=034573 , y=380361 , bodem=NAP -0.11 m sensor=NAP -0.01 m)



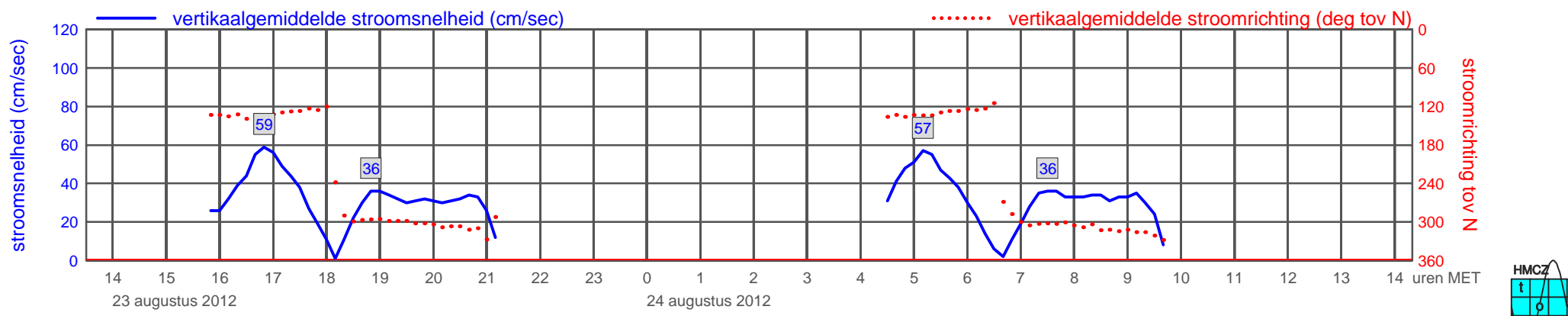
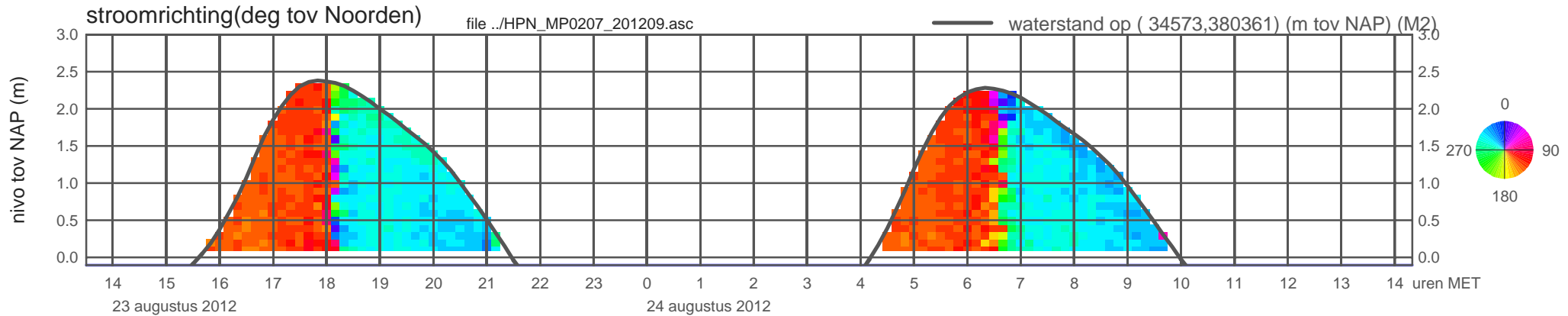
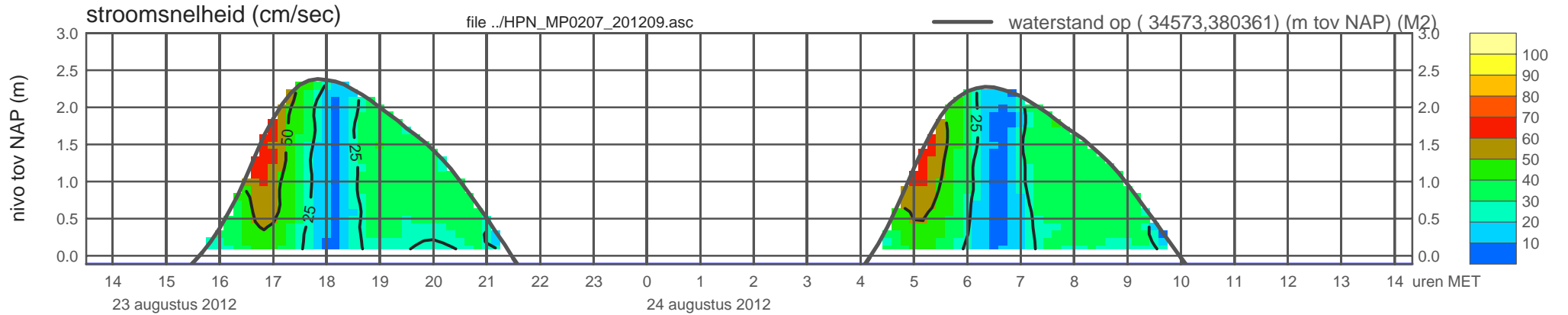
meetpunt HPN_MP0207_201209 (x=034573 , y=380361 , bodem=NAP -0.11 m sensor=NAP -0.01 m)



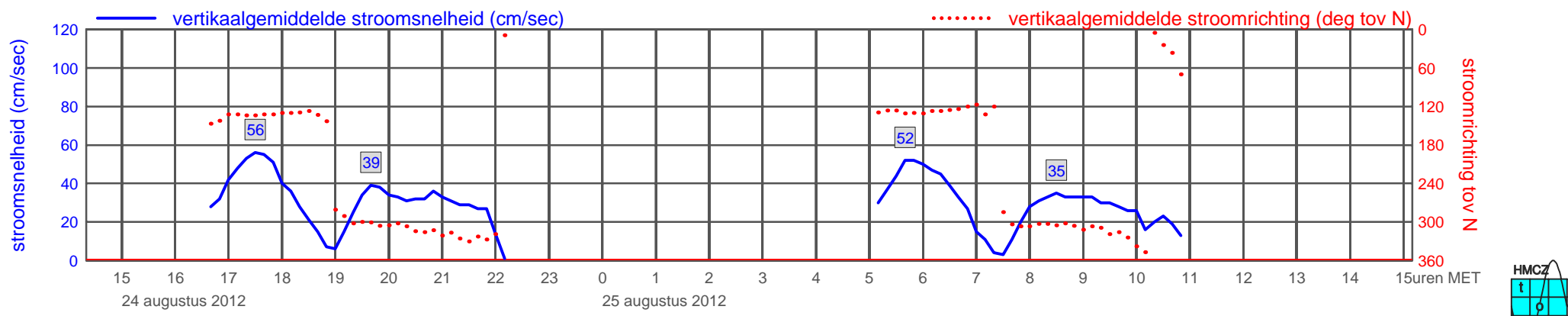
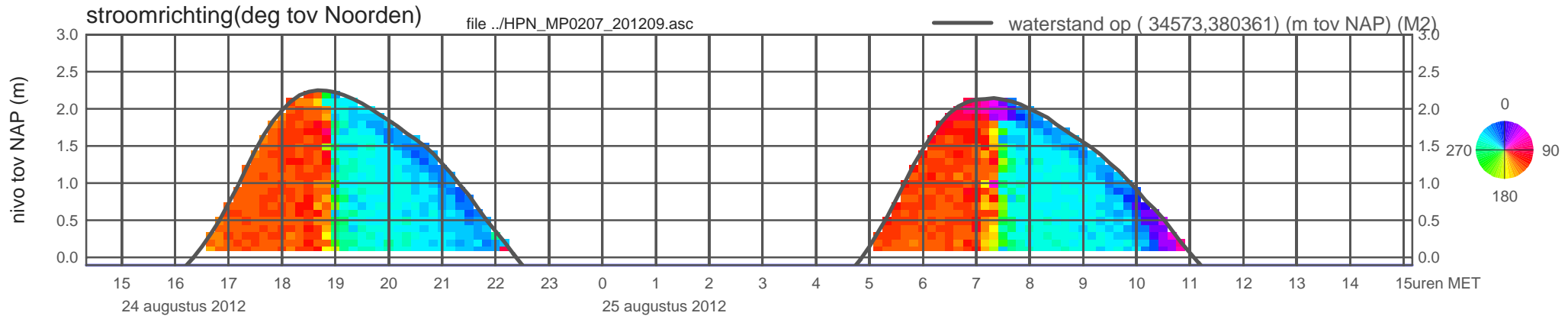
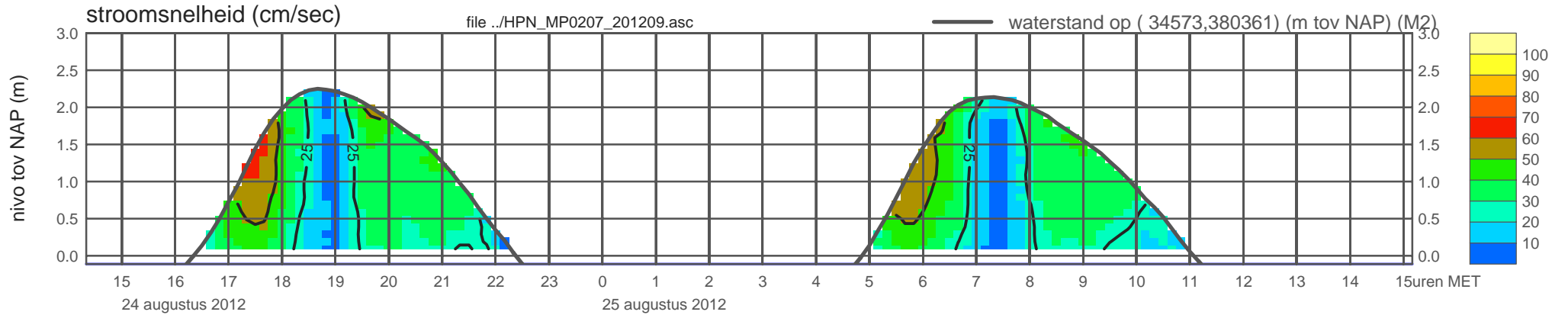
meetpunt HPN_MP0207_201209 (x=034573 , y=380361 , bodem=NAP -0.11 m sensor=NAP -0.01 m)



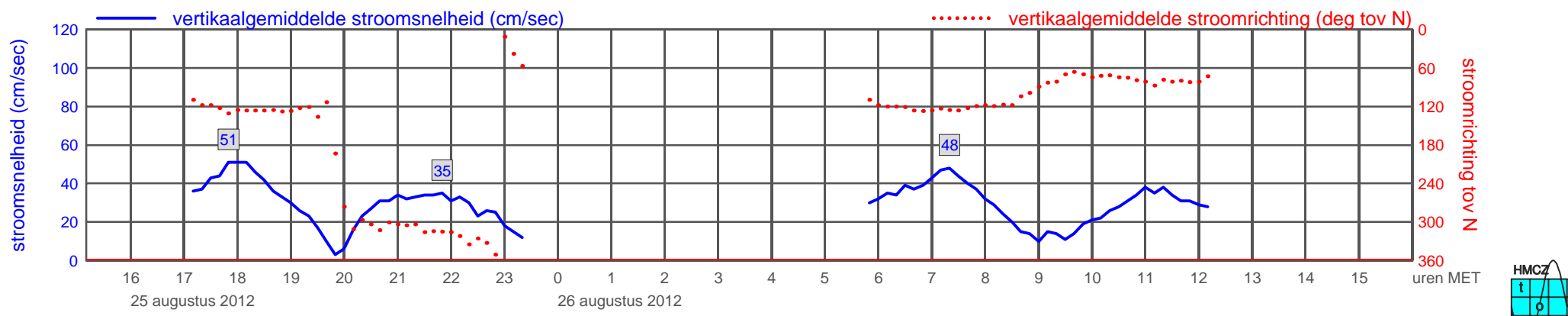
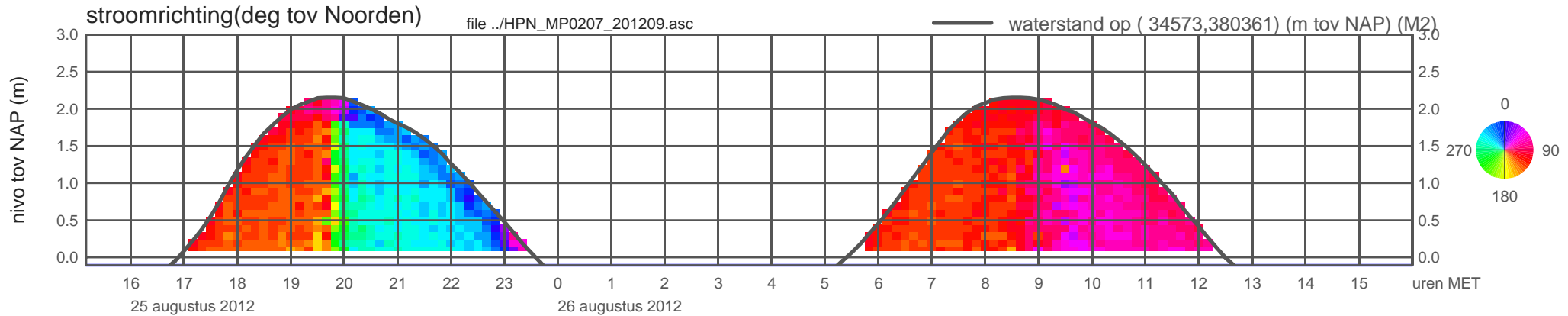
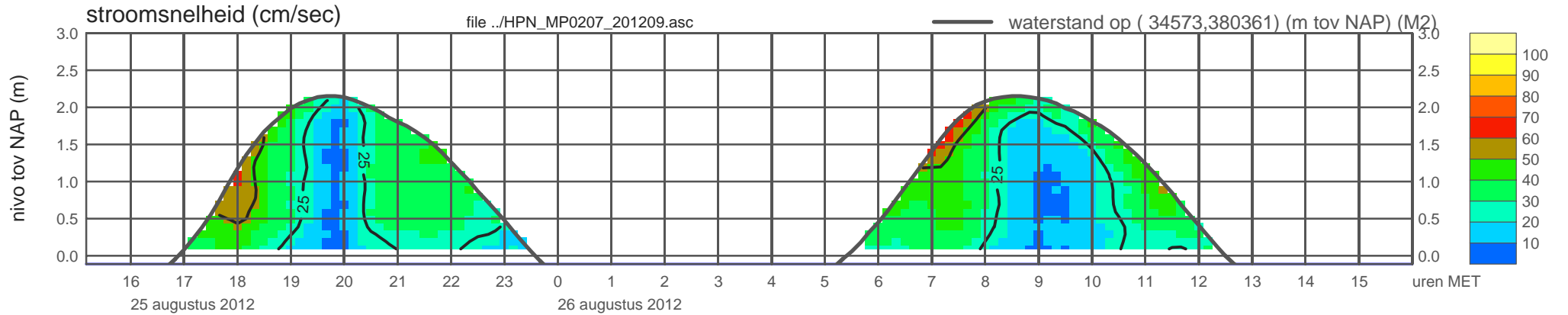
meetpunt HPN_MP0207_201209 (x=034573 , y=380361 , bodem=NAP -0.11 m sensor=NAP -0.01 m)



meetpunt HPN_MP0207_201209 (x=034573 , y=380361 , bodem=NAP -0.11 m sensor=NAP -0.01 m)

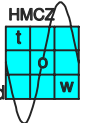
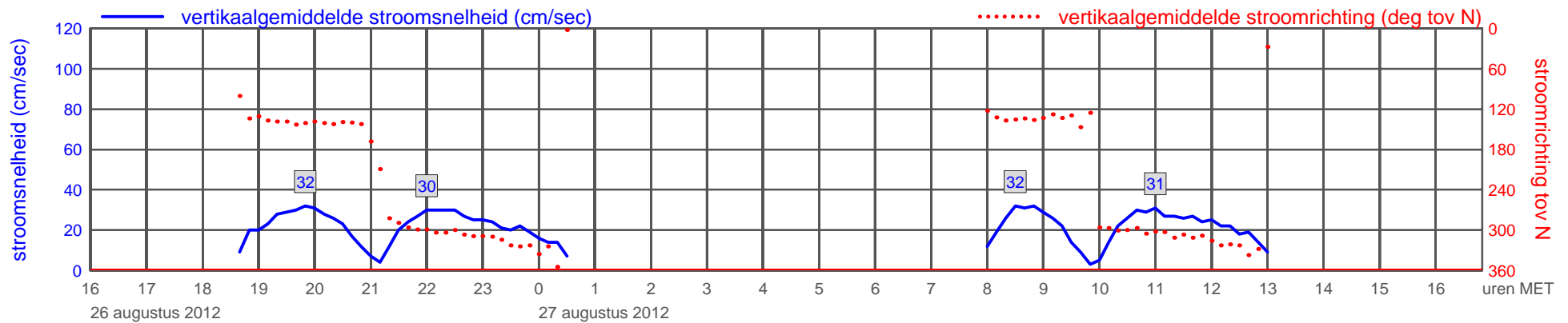
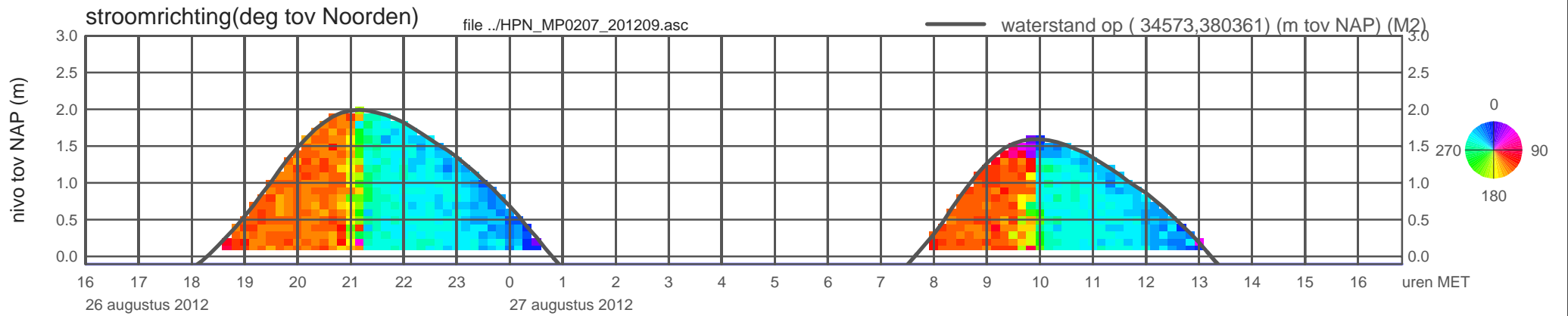
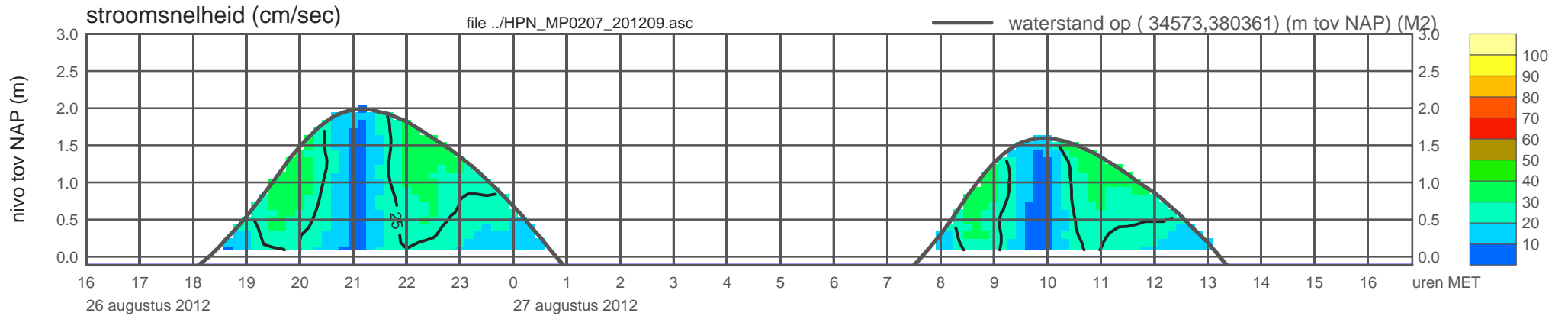


meetpunt HPN_MP0207_201209 (x=034573 , y=380361 , bodem=NAP -0.11 m sensor=NAP -0.01 m)

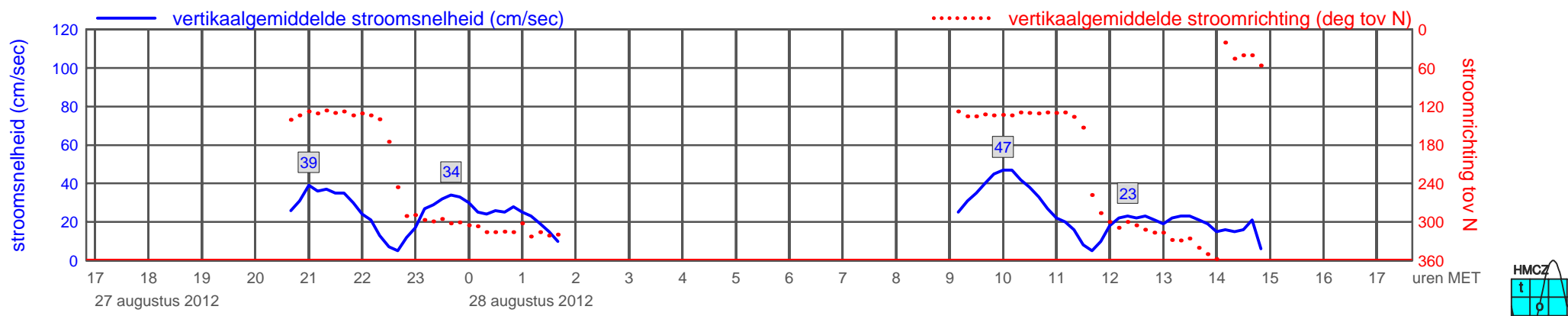
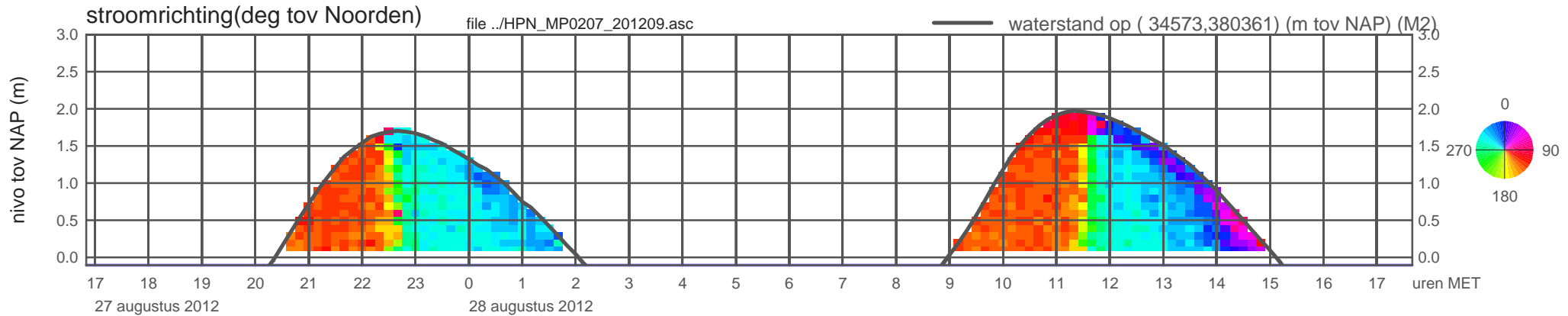
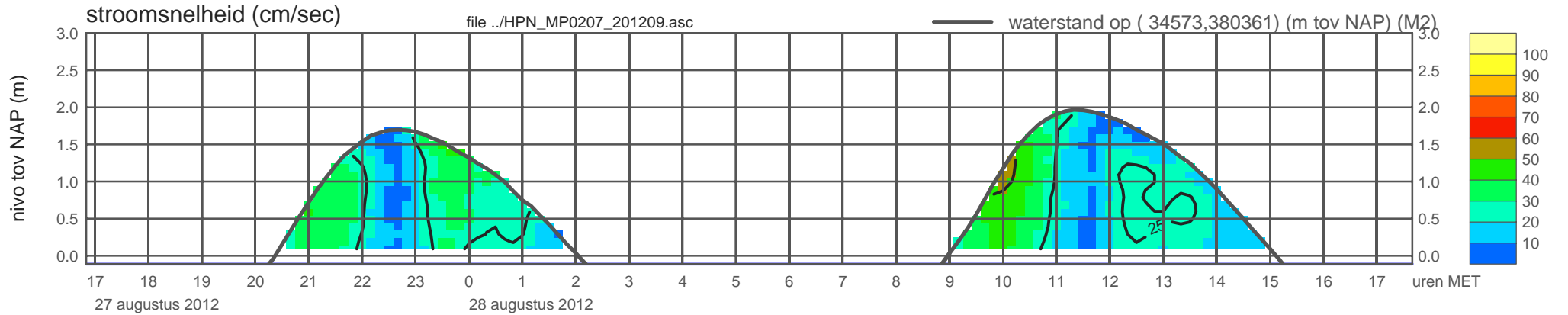


rijkswaterstaat zeeland

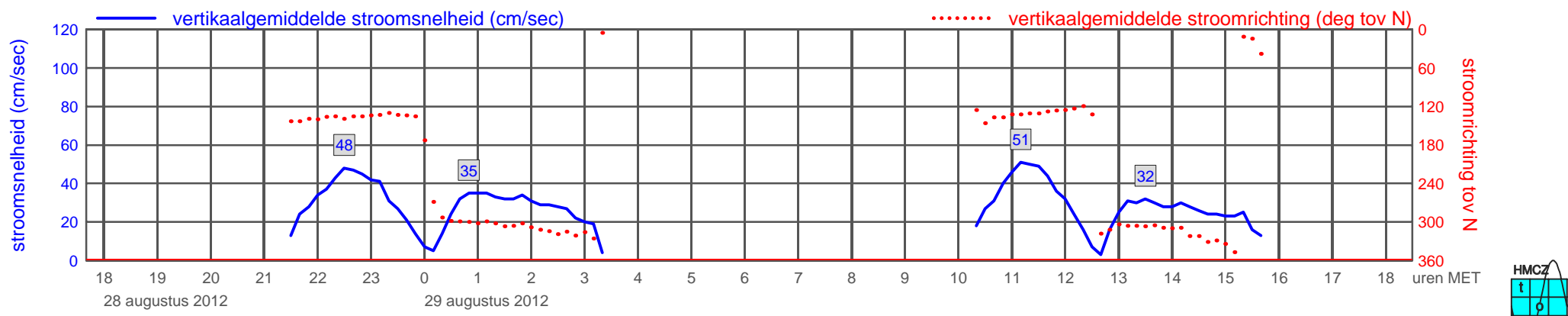
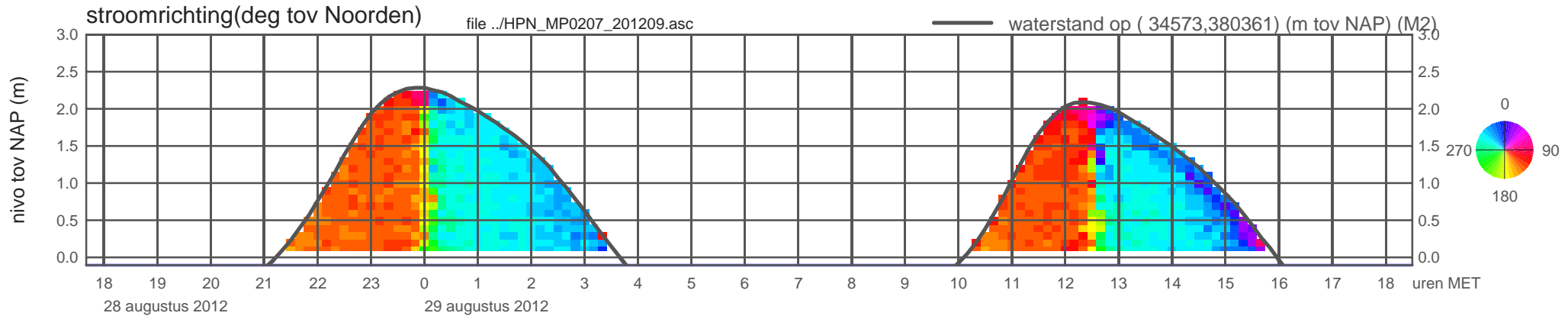
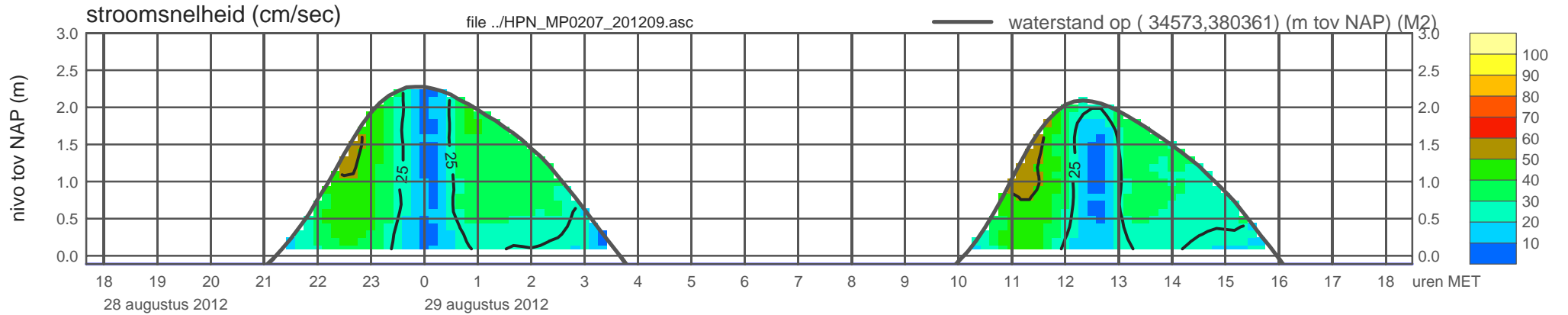
meetpunt HPN_MP0207_201209 (x=034573 , y=380361 , bodem=NAP -0.11 m sensor=NAP -0.01 m)



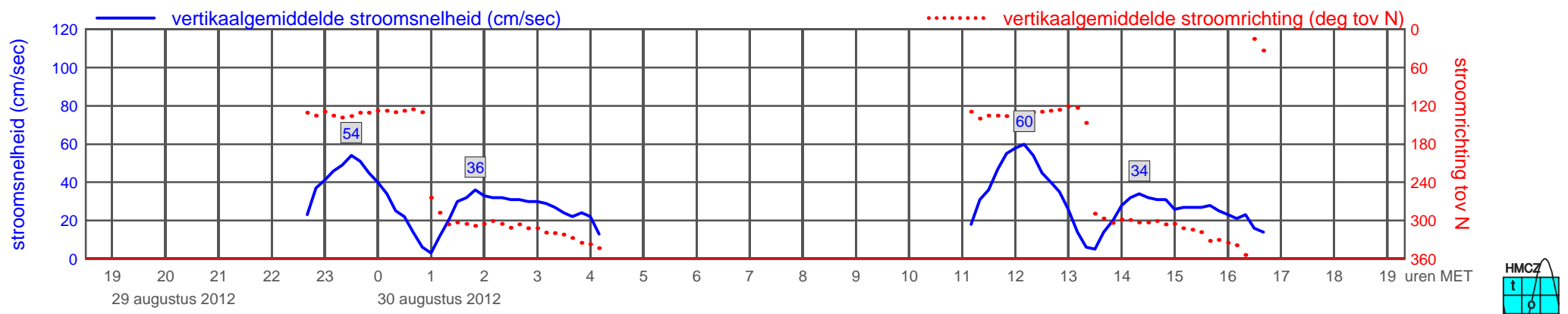
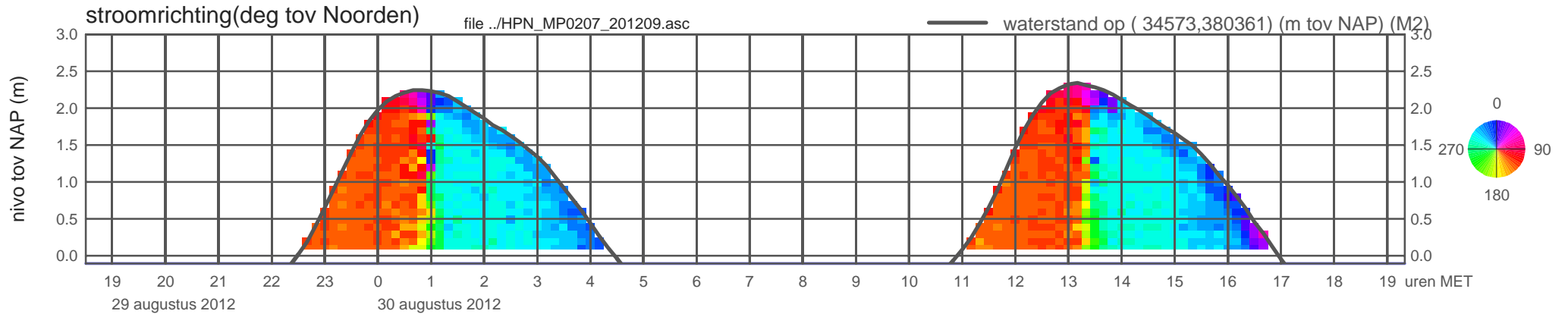
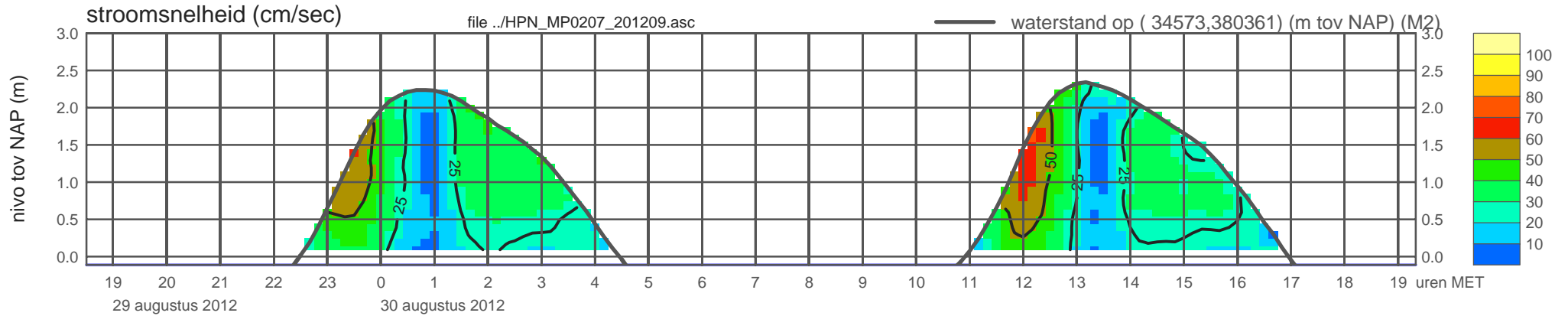
meetpunt HPN_MP0207_201209 (x=034573 , y=380361 , bodem=NAP -0.11 m sensor=NAP -0.01 m)



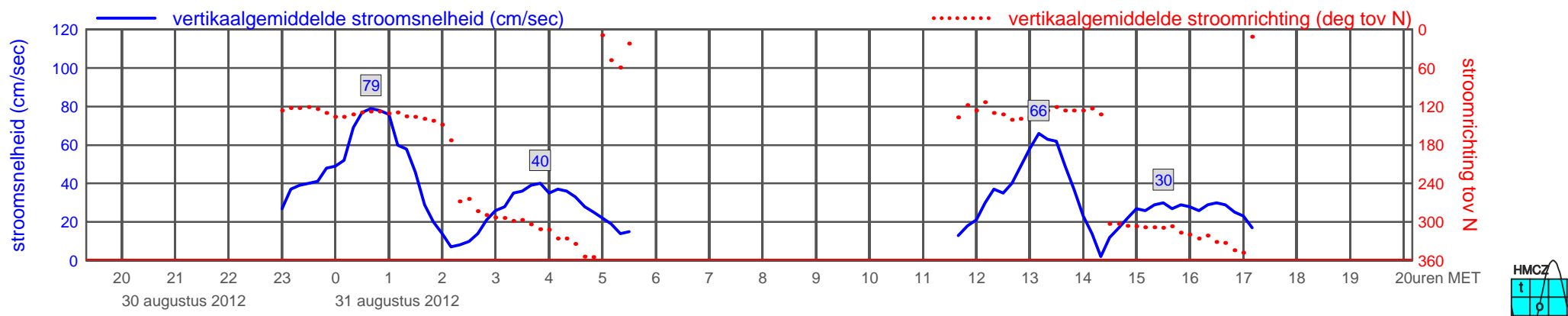
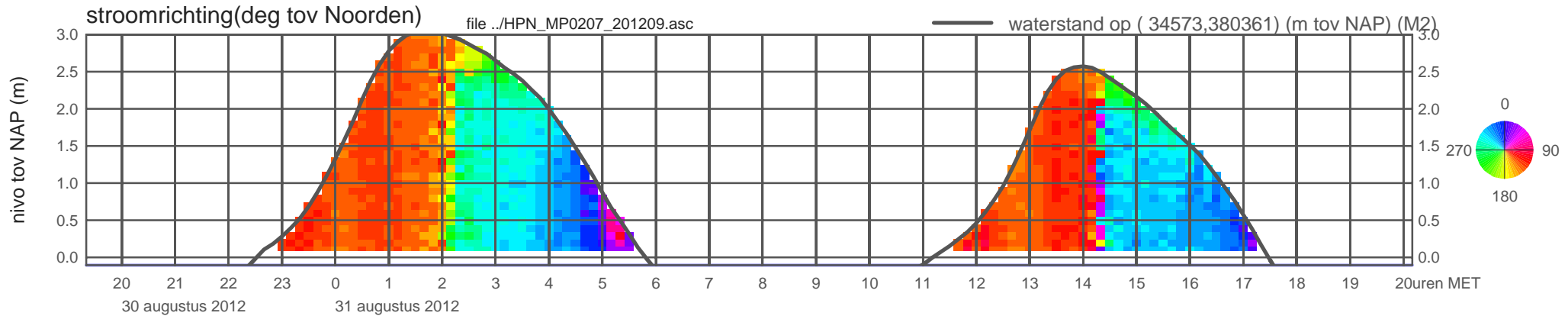
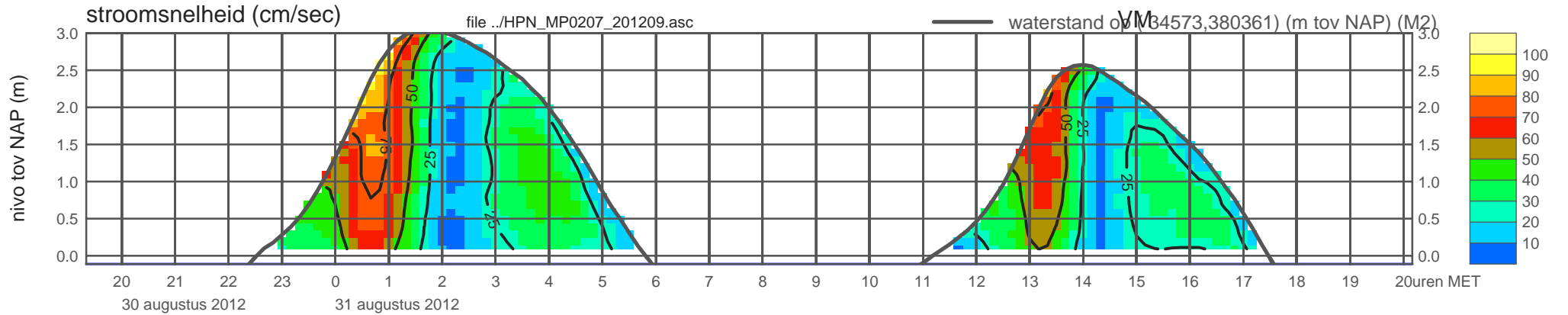
meetpunt HPN_MP0207_201209 (x=034573 , y=380361 , bodem=NAP -0.11 m sensor=NAP -0.01 m)



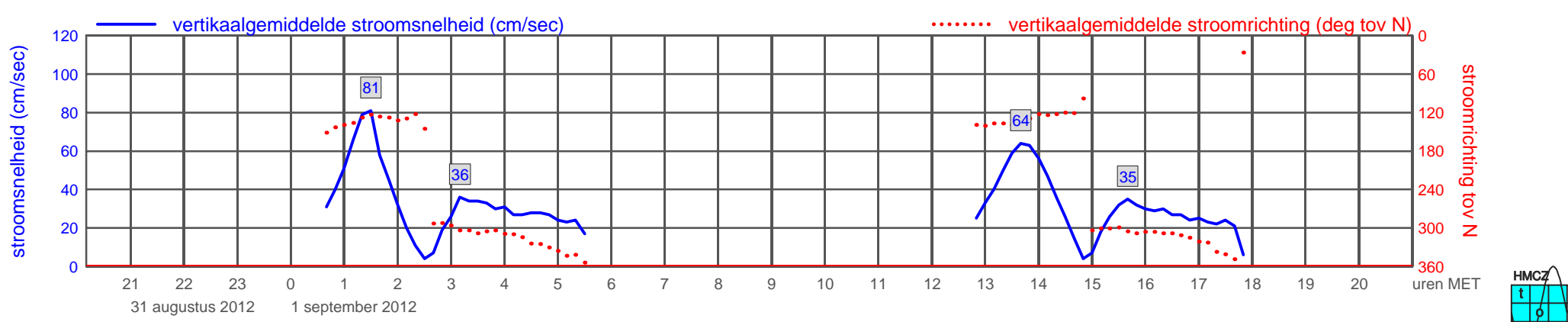
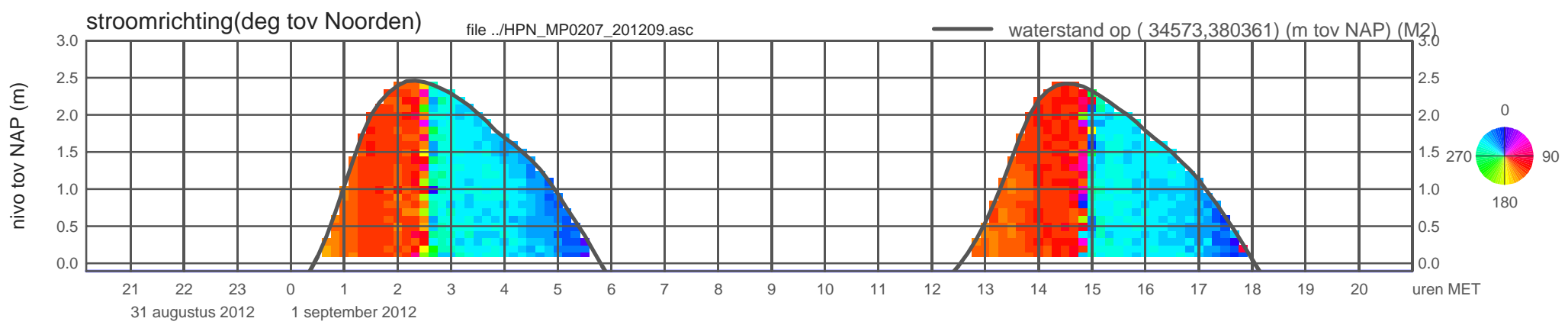
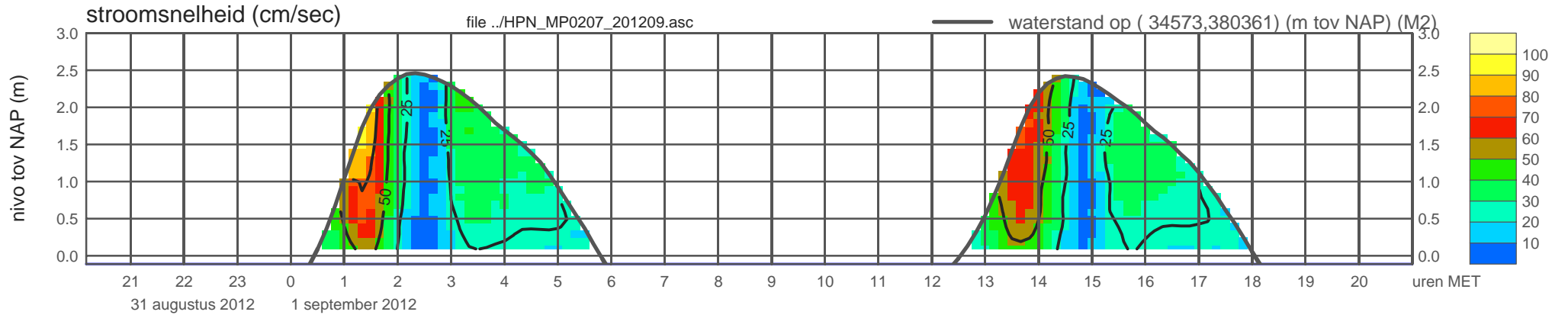
meetpunt HPN_MP0207_201209 (x=034573 , y=380361 , bodem=NAP -0.11 m sensor=NAP -0.01 m)



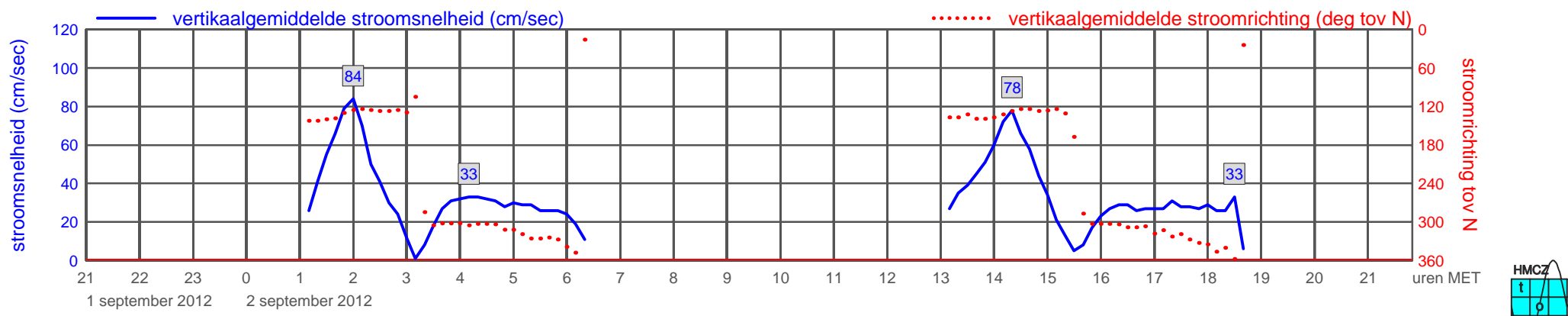
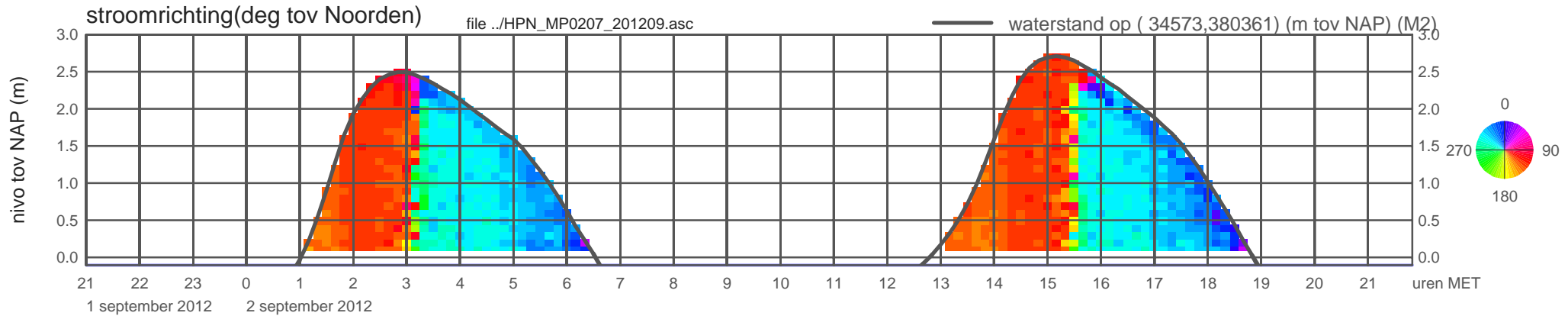
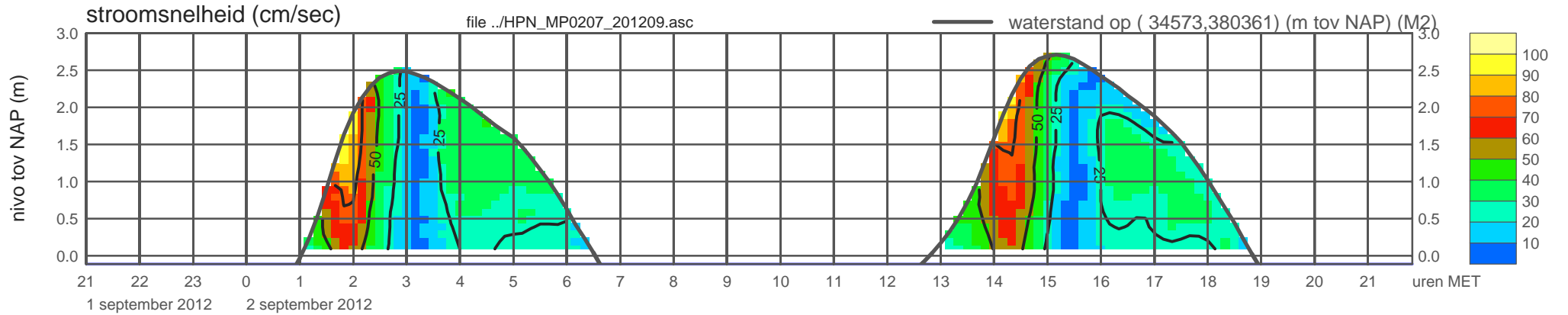
meetpunt HPN_MP0207_201209 (x=034573 , y=380361 , bodem=NAP -0.11 m sensor=NAP -0.01 m)



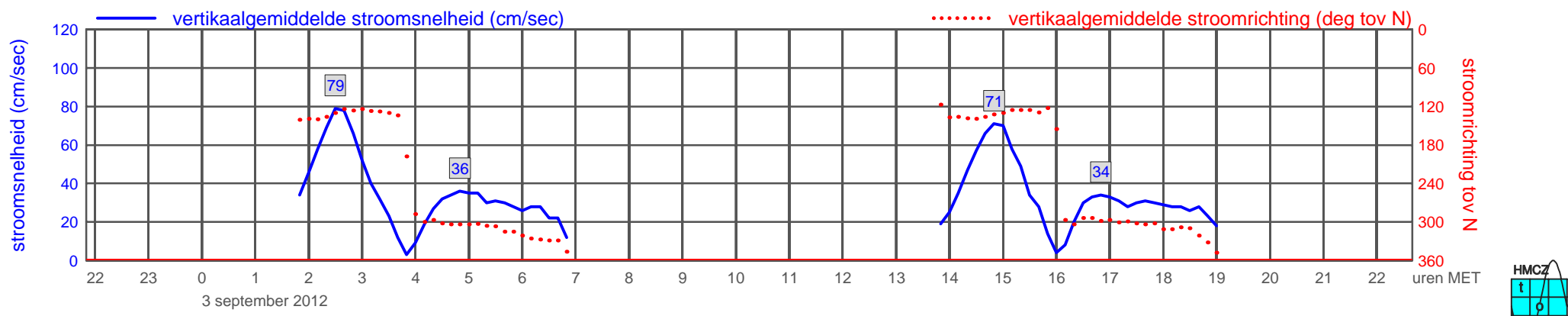
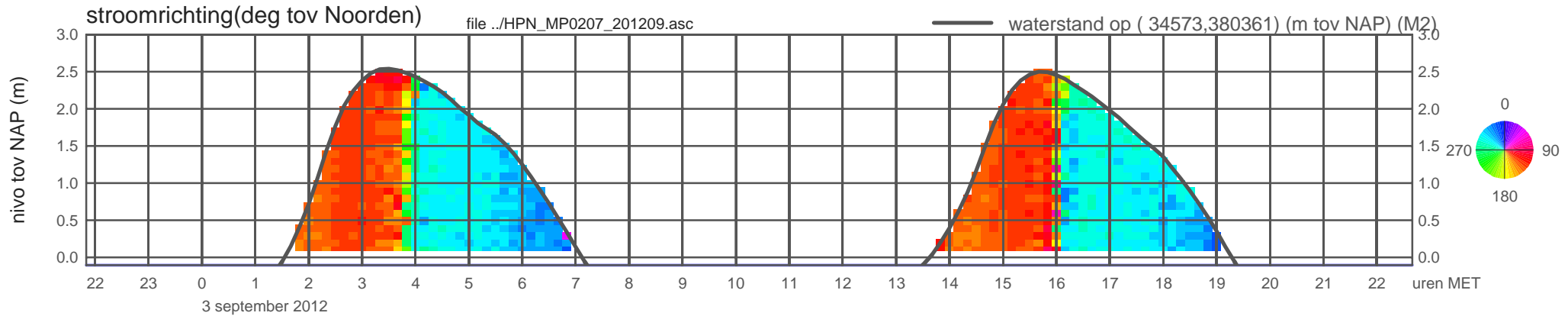
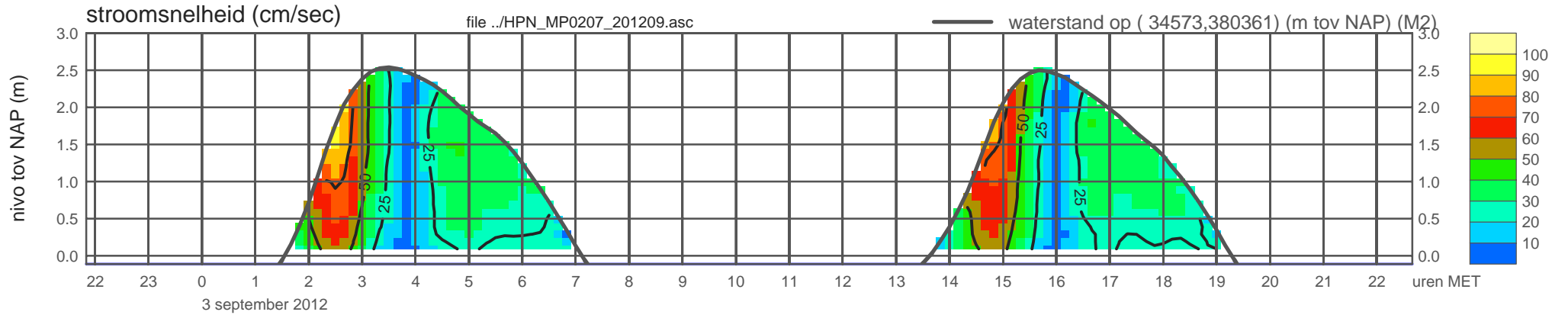
meetpunt HPN_MP0207_201209 (x=034573 , y=380361 , bodem=NAP -0.11 m sensor=NAP -0.01 m)



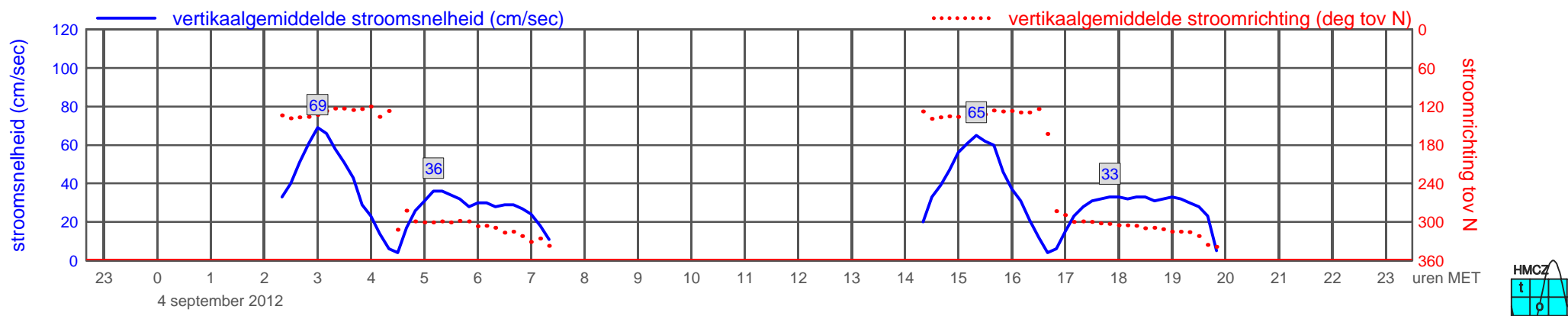
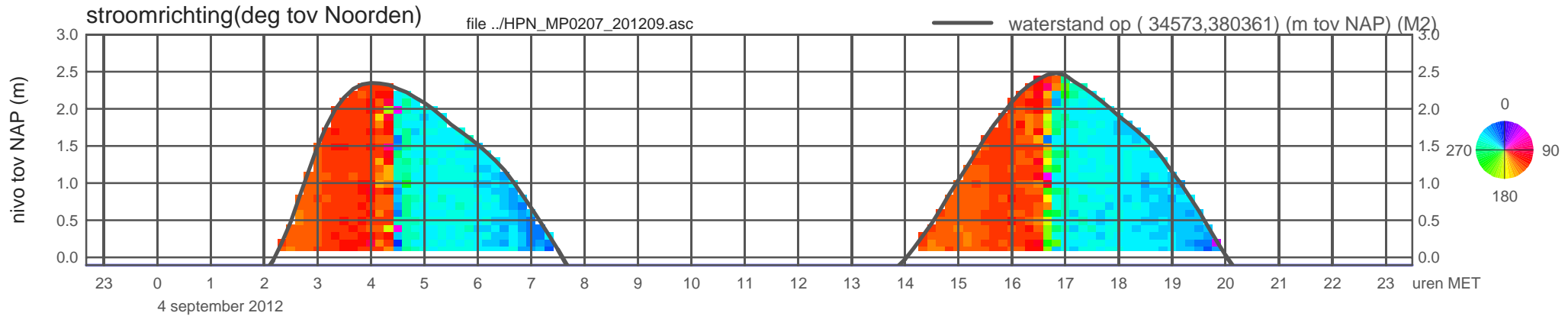
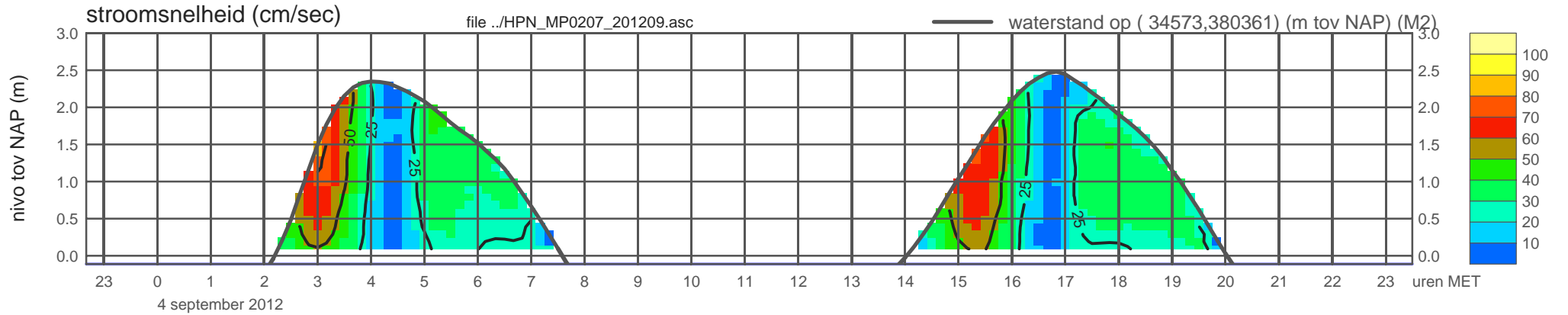
meetpunt HPN_MP0207_201209 (x=034573 , y=380361 , bodem=NAP -0.11 m sensor=NAP -0.01 m)



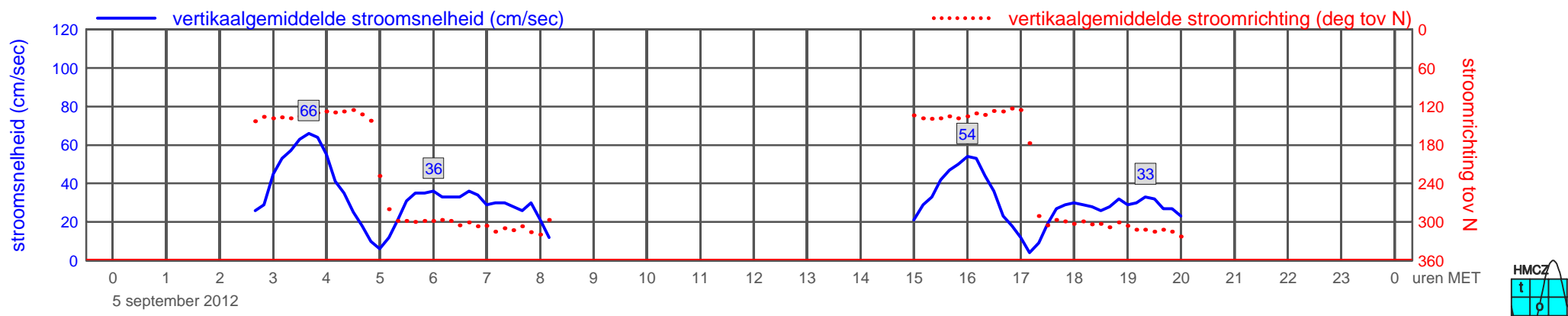
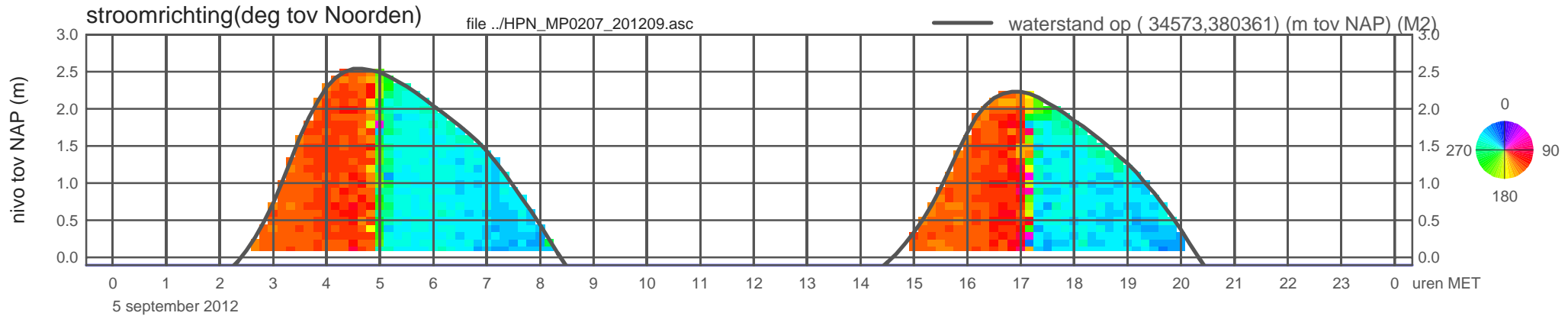
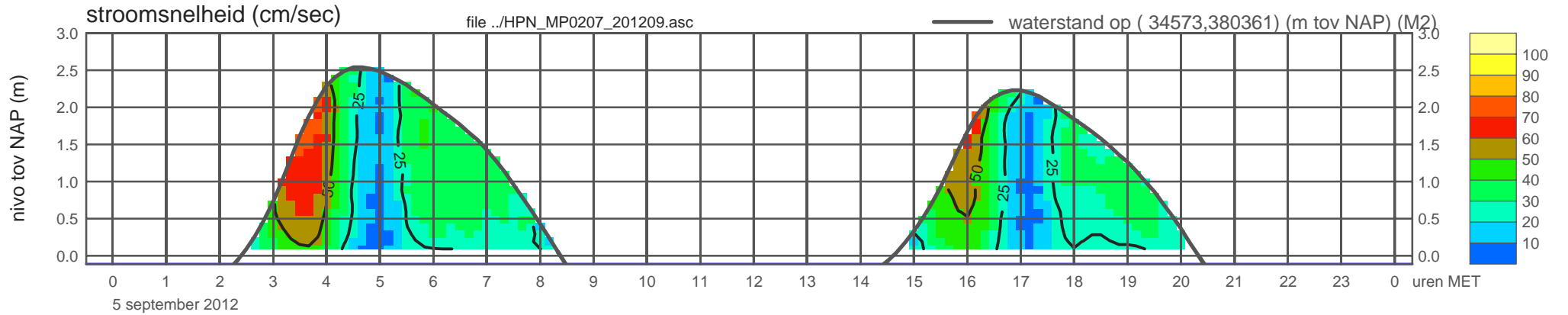
meetpunt HPN_MP0207_201209 (x=034573 , y=380361 , bodem=NAP -0.11 m sensor=NAP -0.01 m)



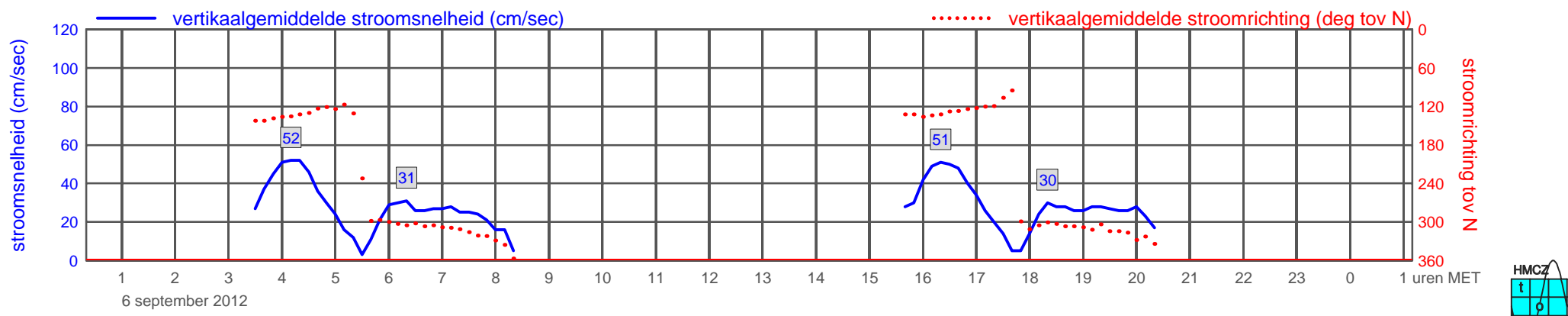
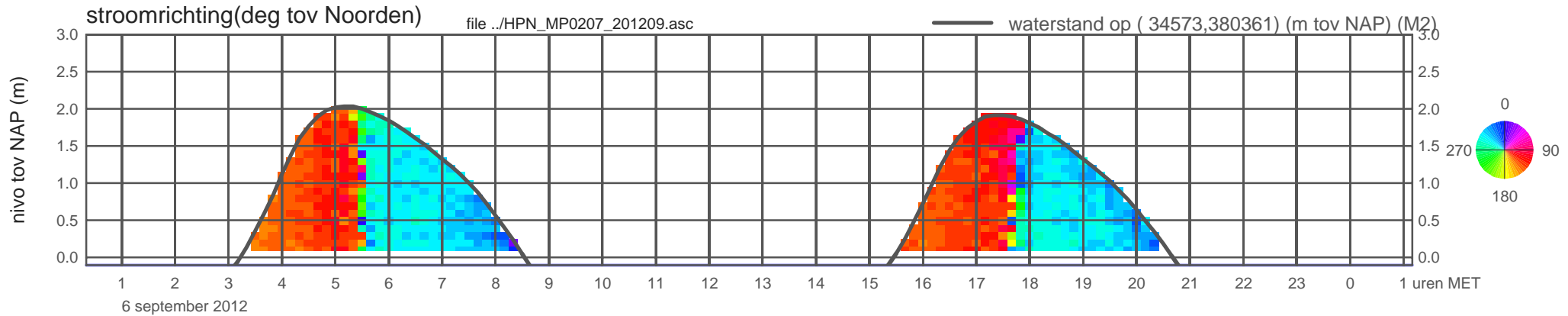
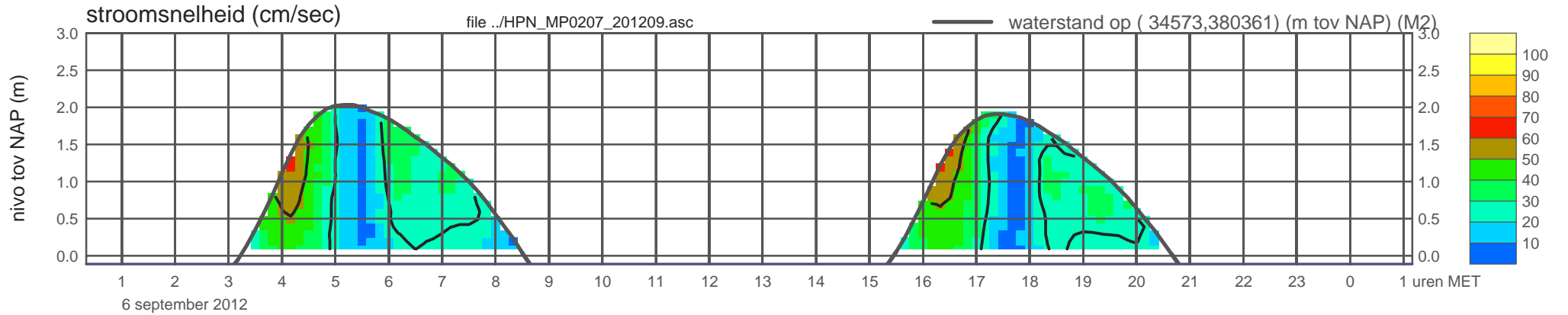
meetpunt HPN_MP0207_201209 (x=034573 , y=380361 , bodem=NAP -0.11 m sensor=NAP -0.01 m)



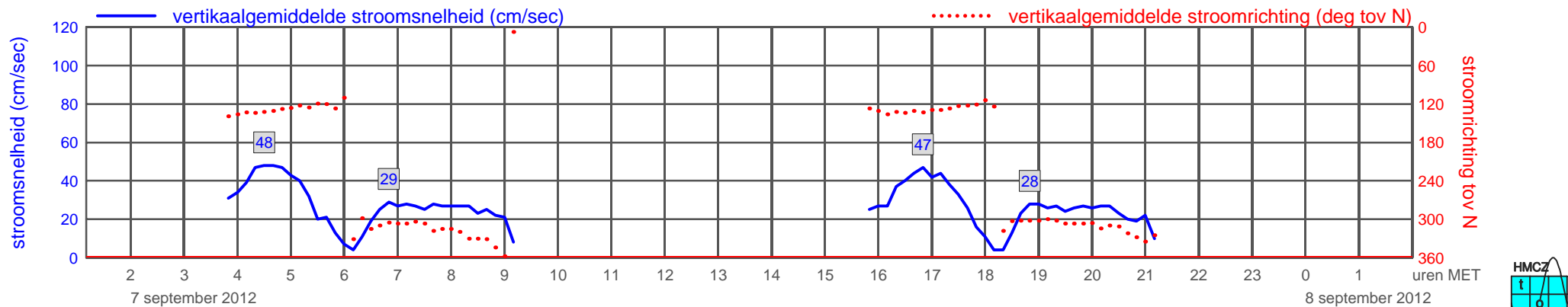
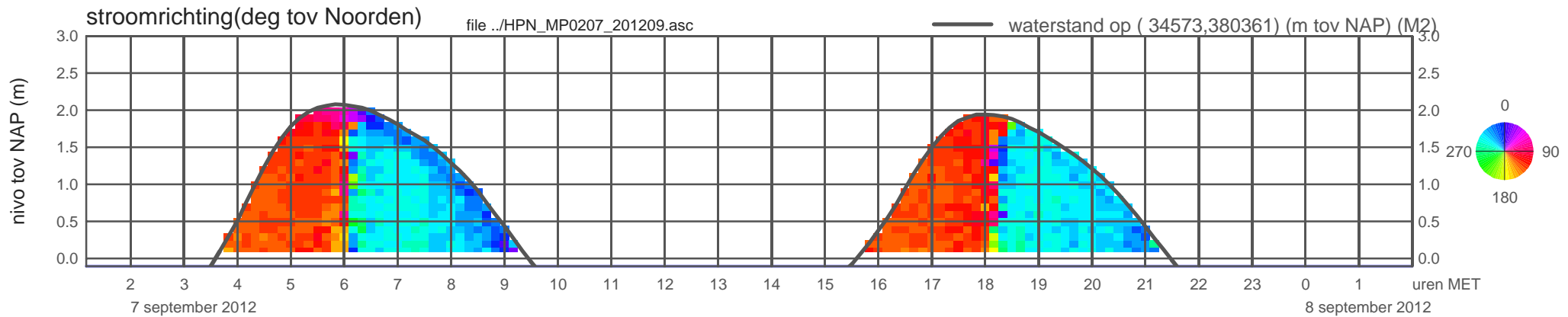
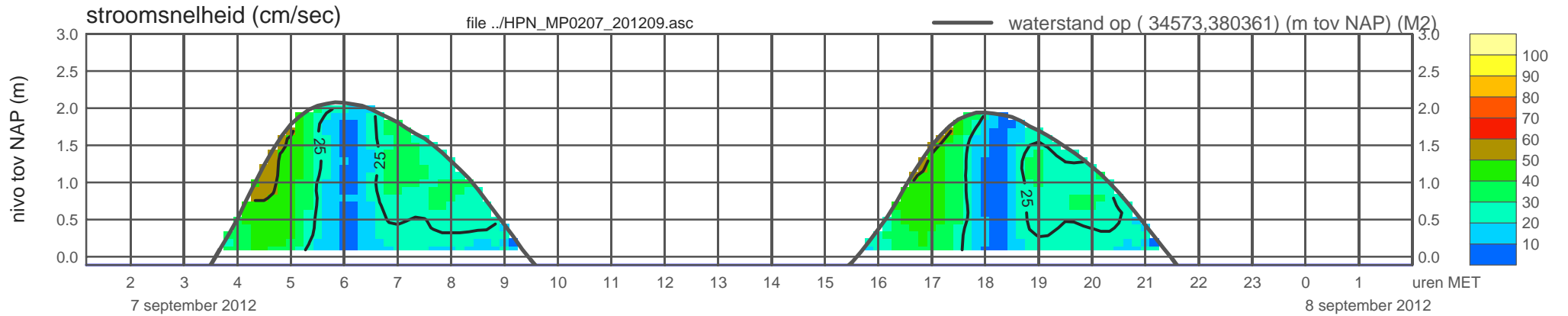
meetpunt HPN_MP0207_201209 (x=034573 , y=380361 , bodem=NAP -0.11 m sensor=NAP -0.01 m)



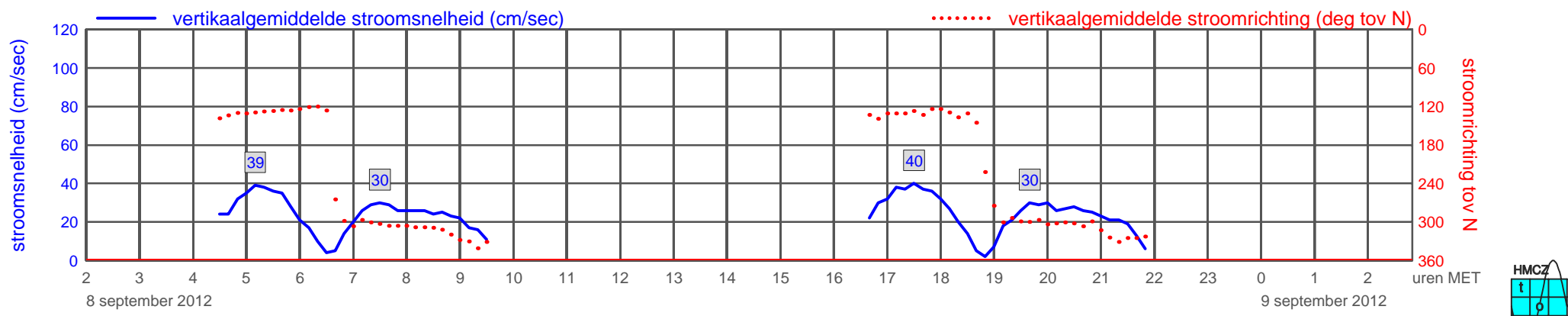
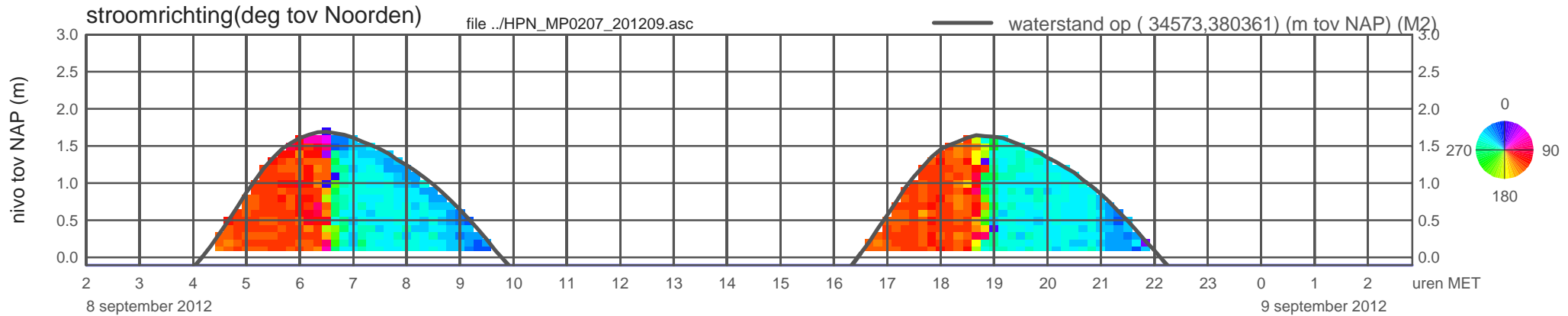
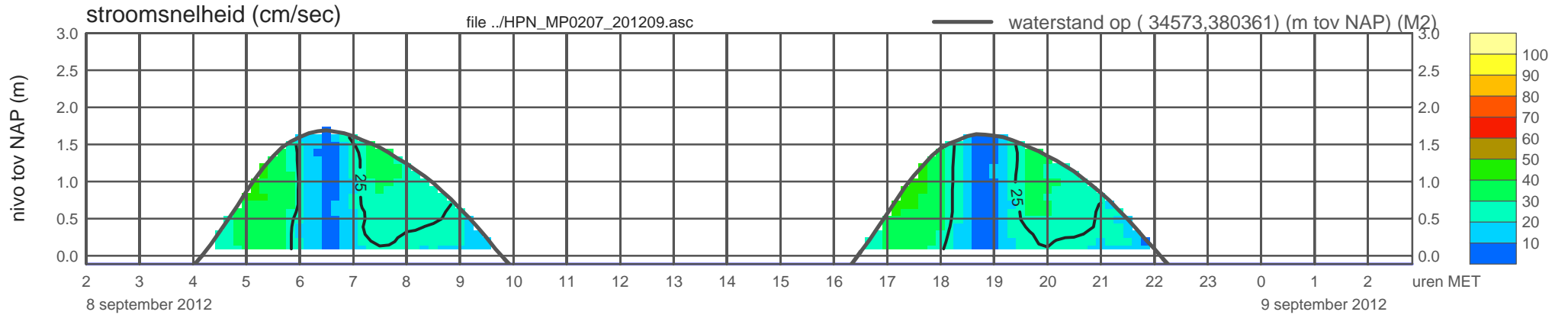
meetpunt HPN_MP0207_201209 (x=034573 , y=380361 , bodem=NAP -0.11 m sensor=NAP -0.01 m)



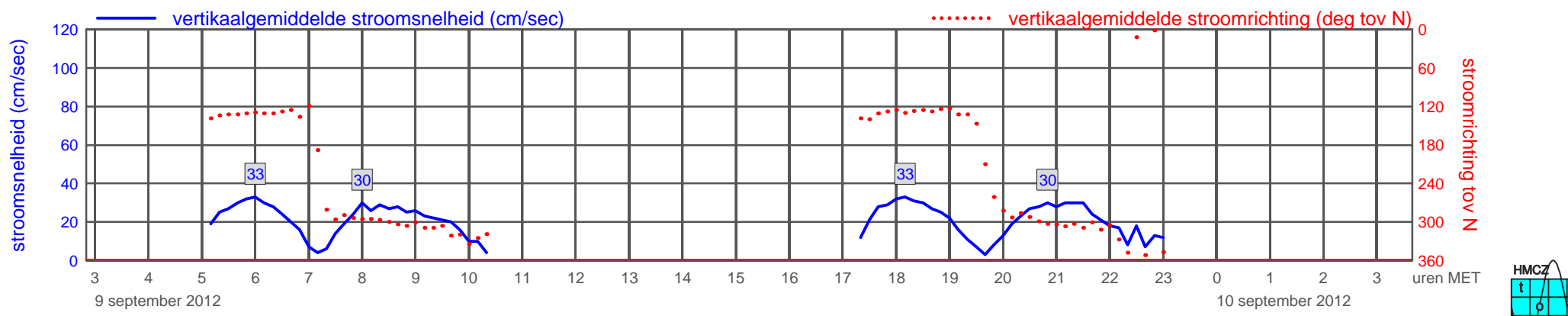
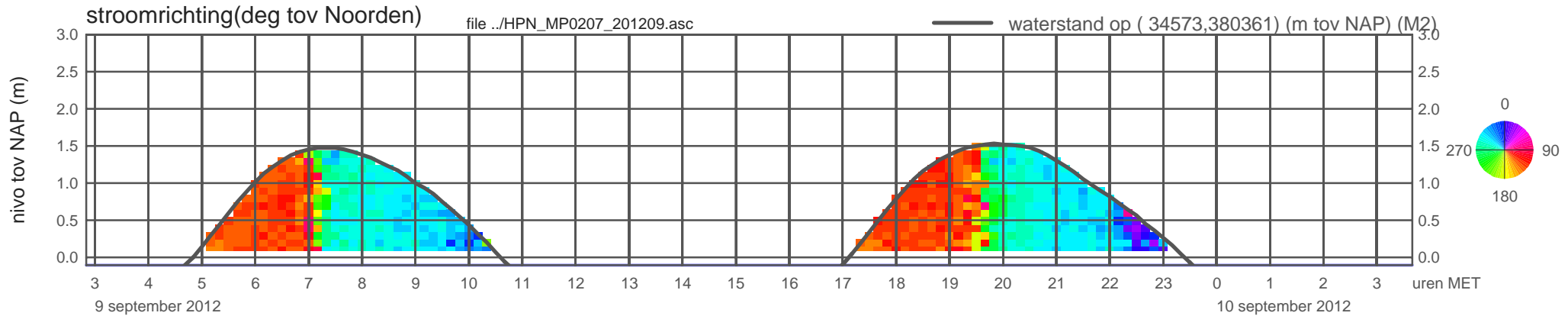
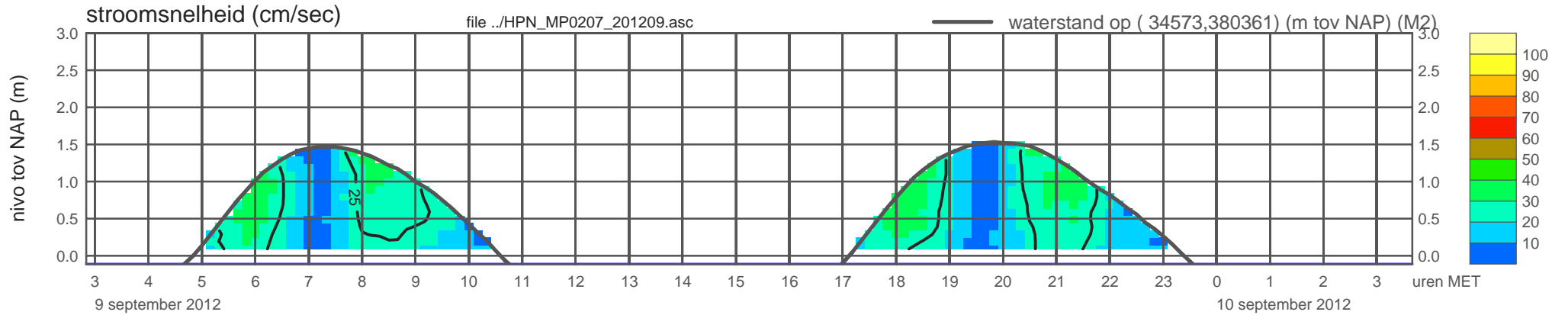
meetpunt HPN_MP0207_201209 (x=034573 , y=380361 , bodem=NAP -0.11 m sensor=NAP -0.01 m)



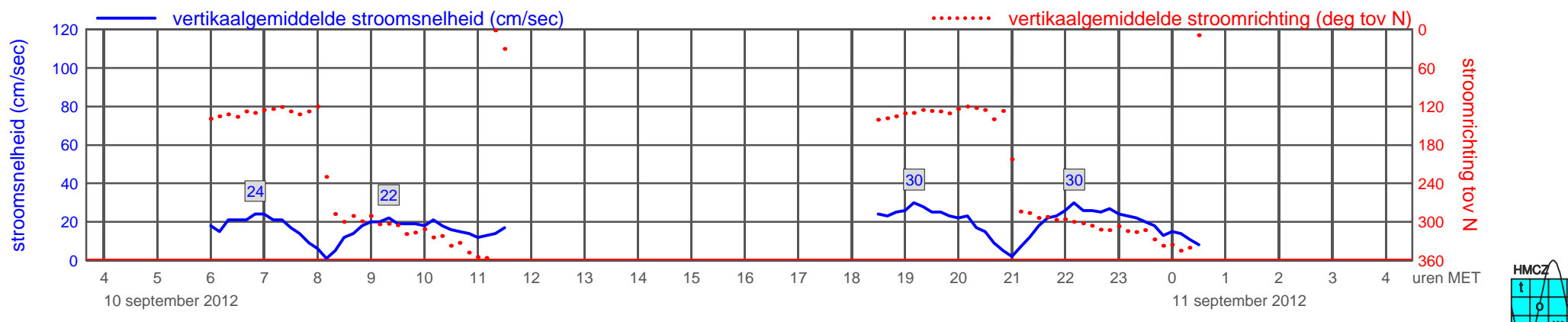
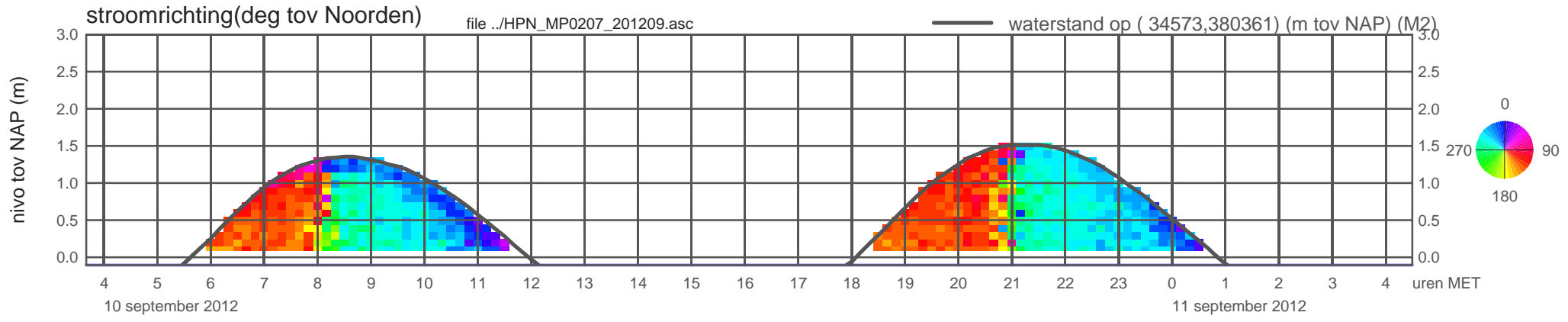
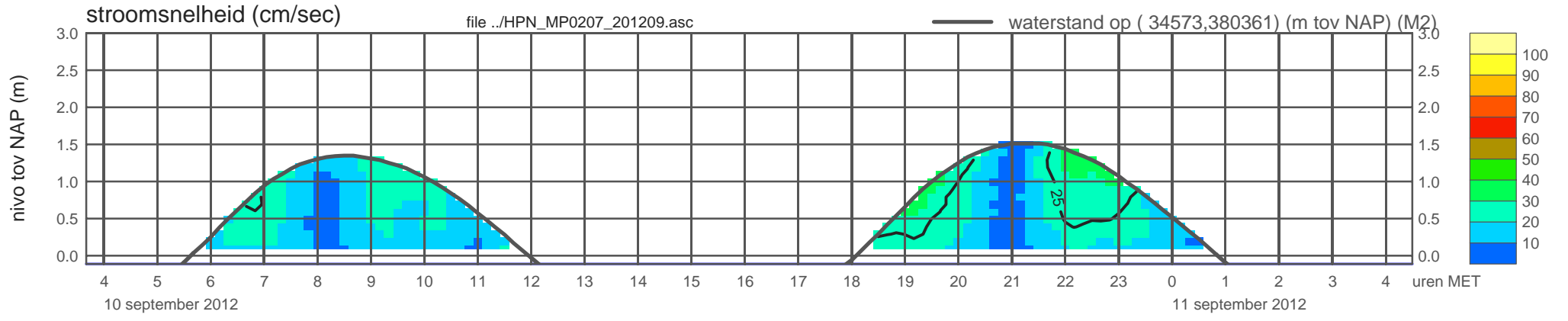
meetpunt HPN_MP0207_201209 (x=034573 , y=380361 , bodem=NAP -0.11 m sensor=NAP -0.01 m)



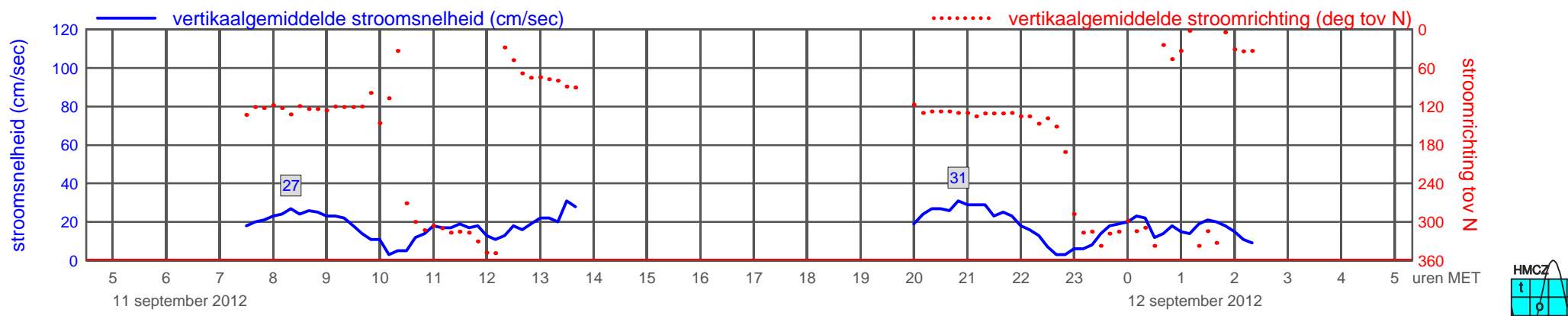
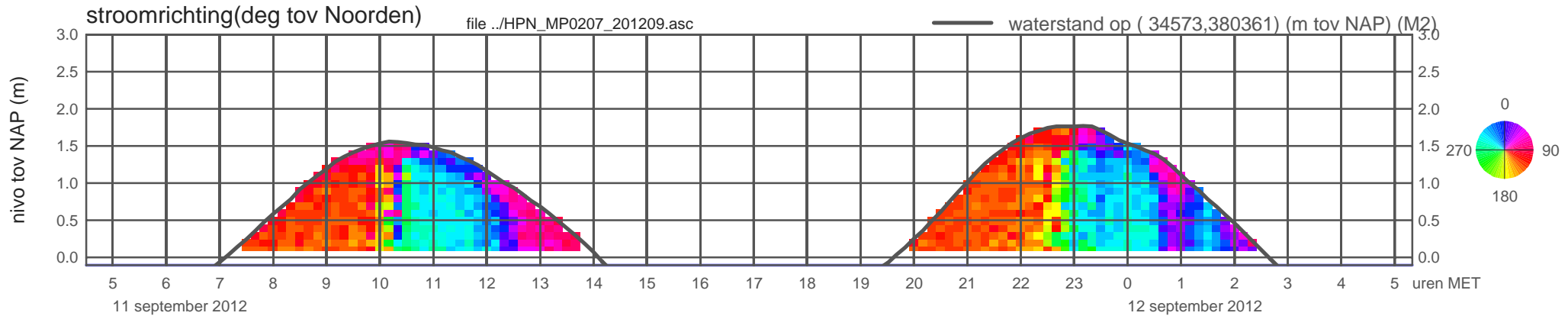
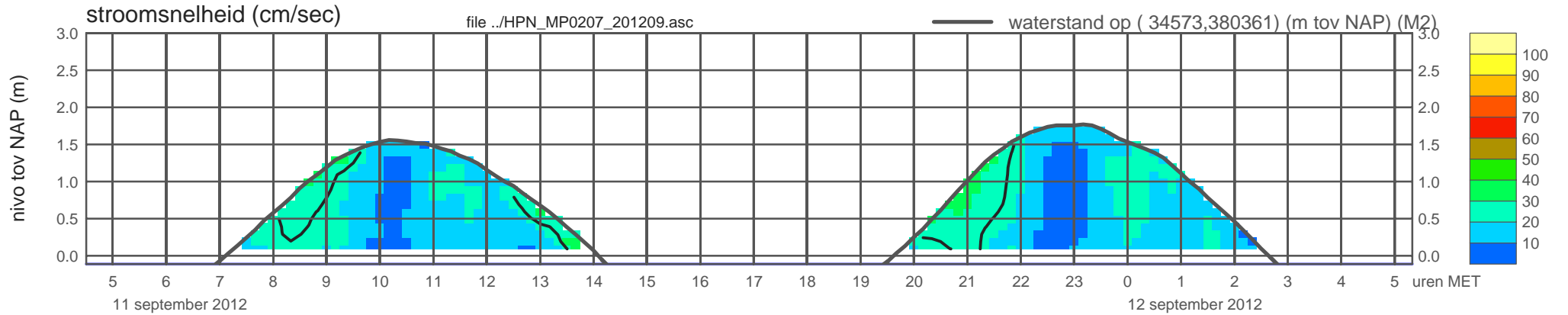
meetpunt HPN_MP0207_201209 (x=034573 , y=380361 , bodem=NAP -0.11 m sensor=NAP -0.01 m)



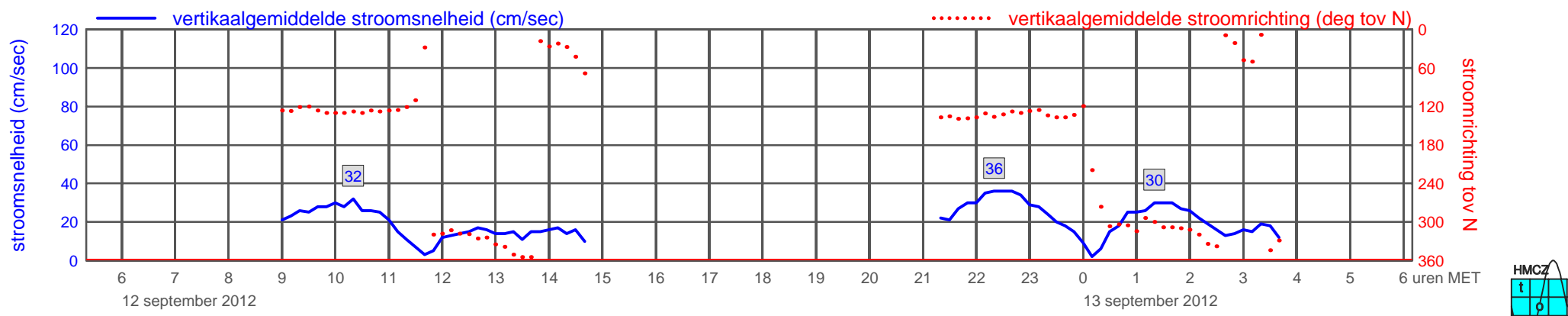
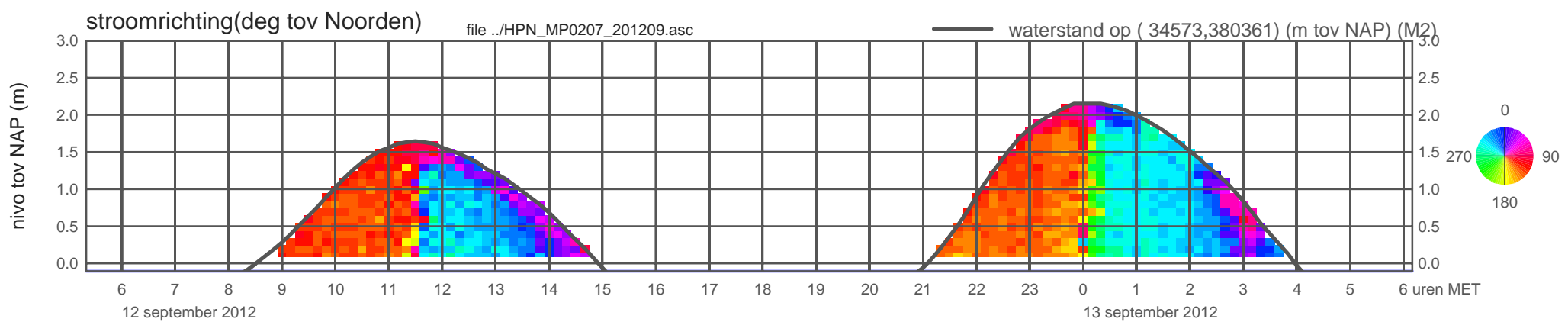
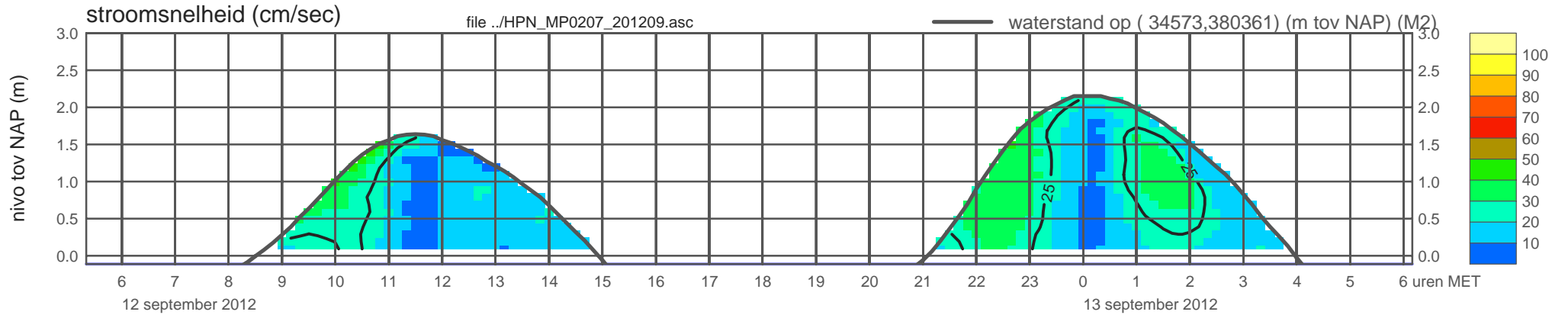
meetpunt HPN_MP0207_201209 (x=034573 , y=380361 , bodem=NAP -0.11 m sensor=NAP -0.01 m)



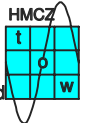
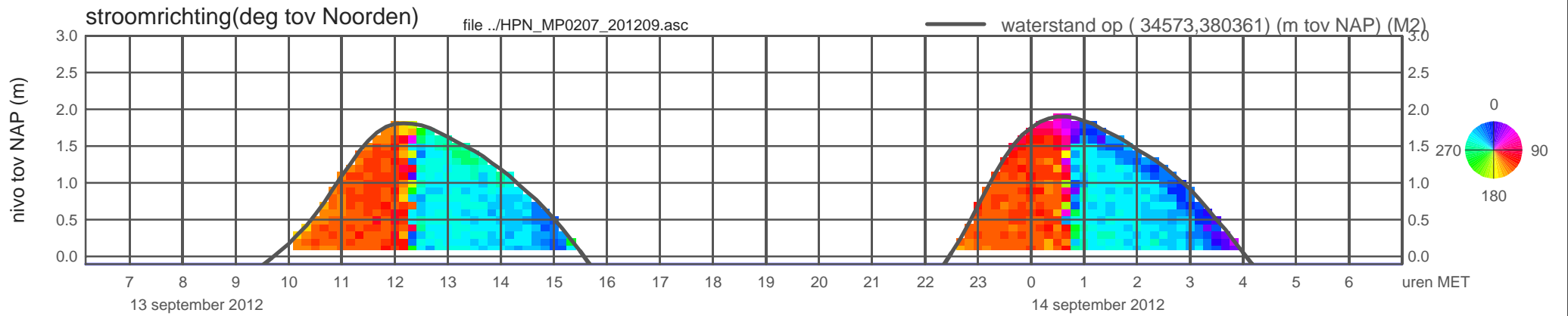
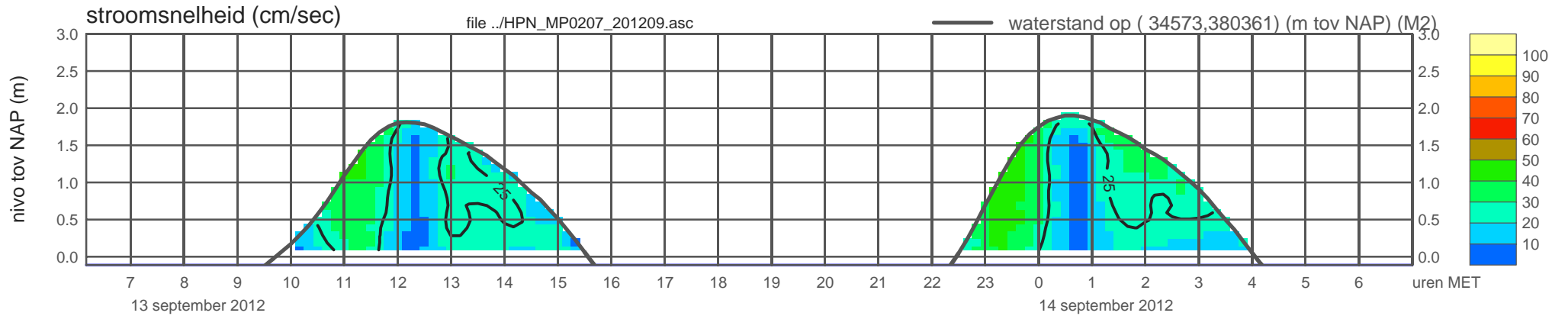
meetpunt HPN_MP0207_201209 (x=034573 , y=380361 , bodem=NAP -0.11 m sensor=NAP -0.01 m)



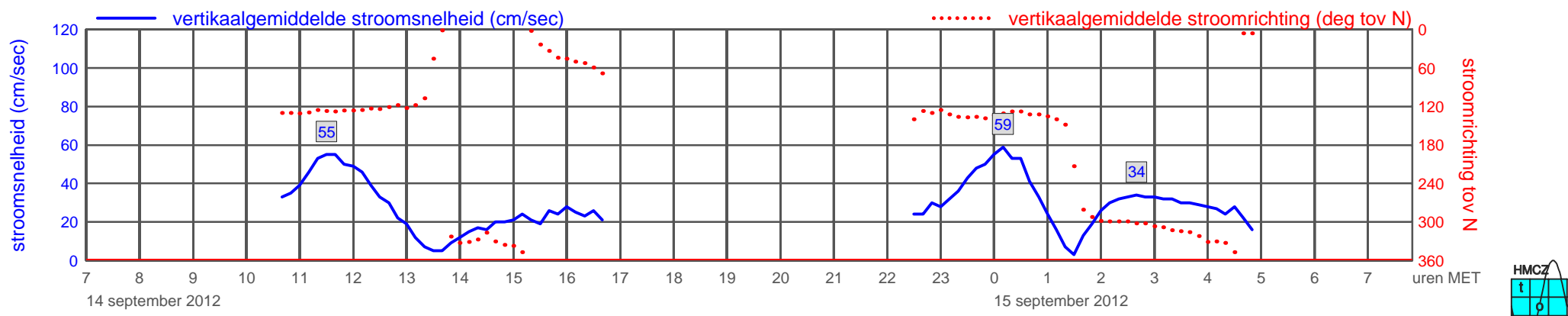
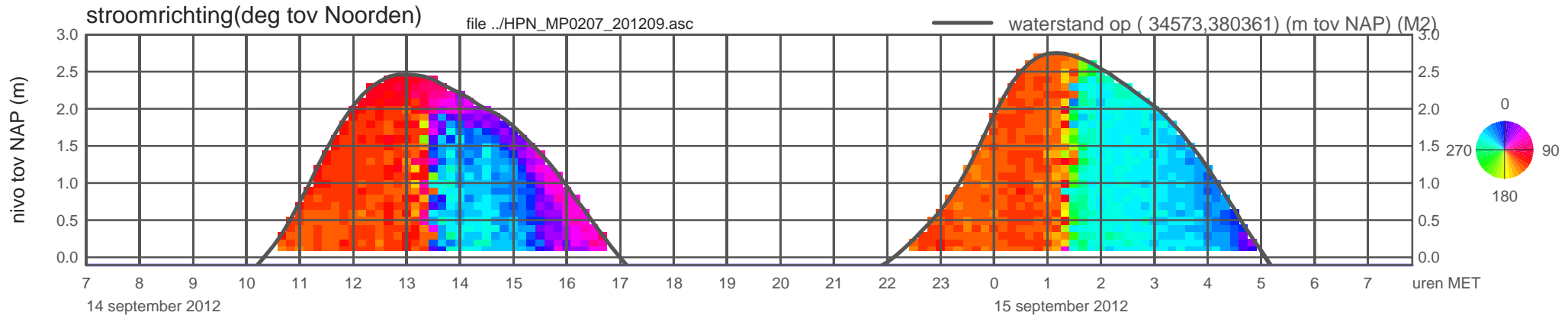
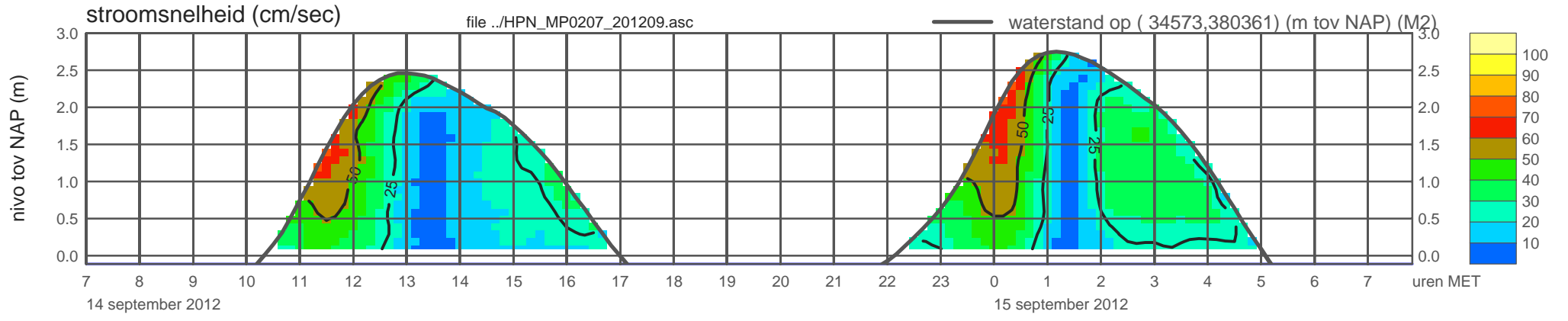
meetpunt HPN_MP0207_201209 (x=034573 , y=380361 , bodem=NAP -0.11 m sensor=NAP -0.01 m)



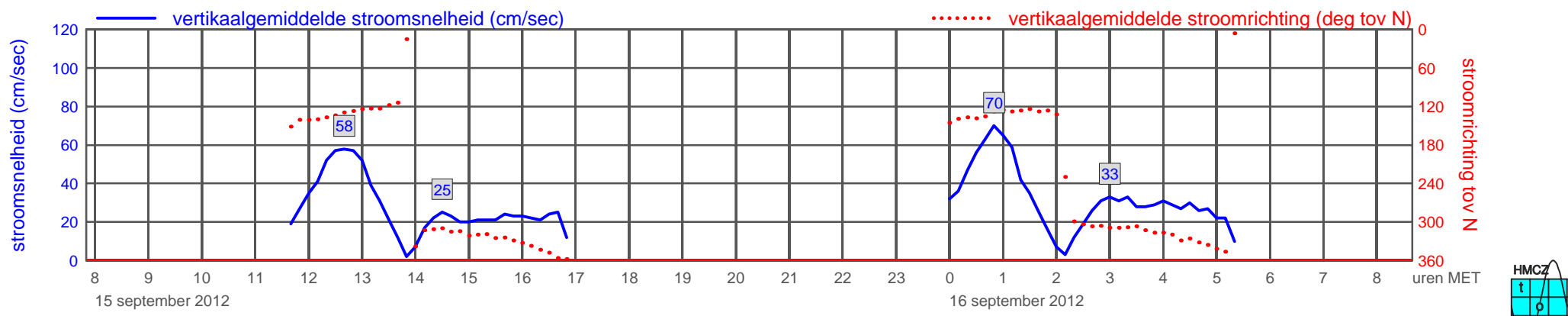
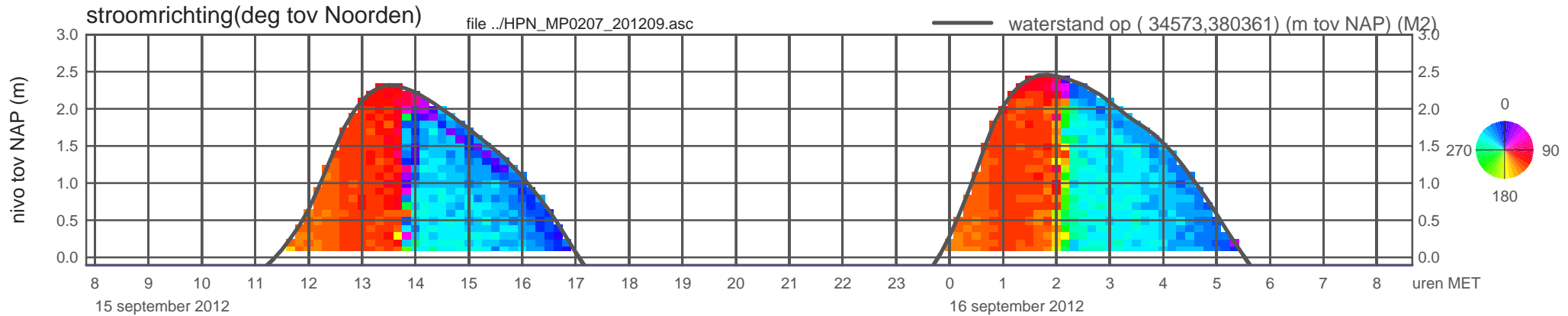
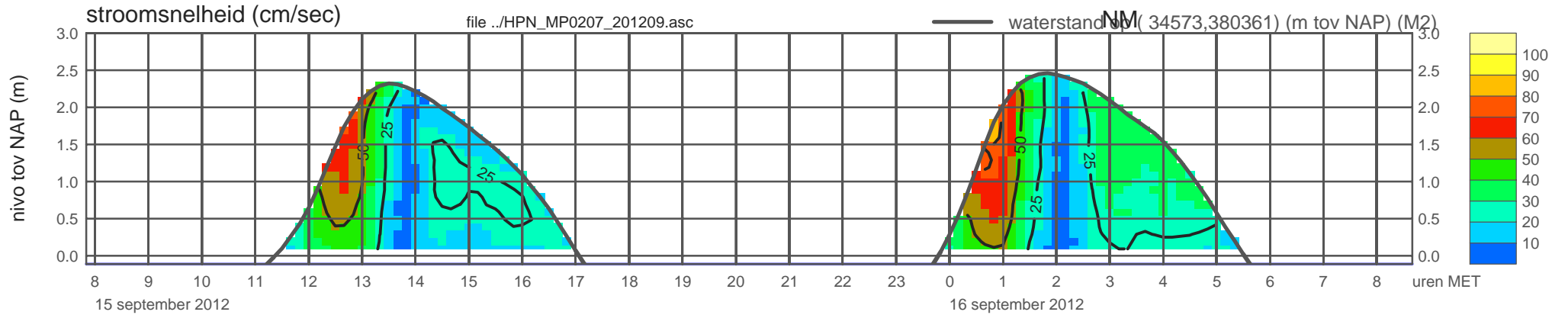
meetpunt HPN_MP0207_201209 (x=034573 , y=380361 , bodem=NAP -0.11 m sensor=NAP -0.01 m)



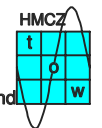
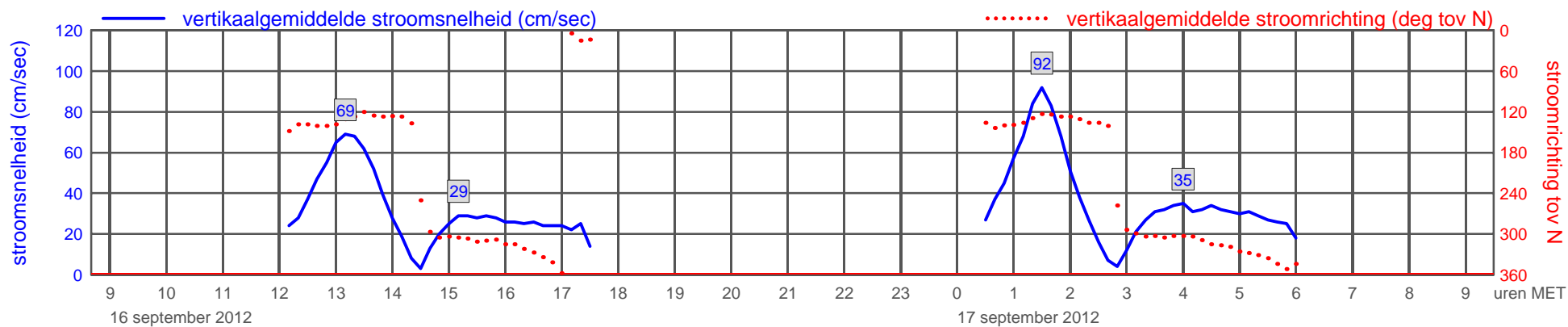
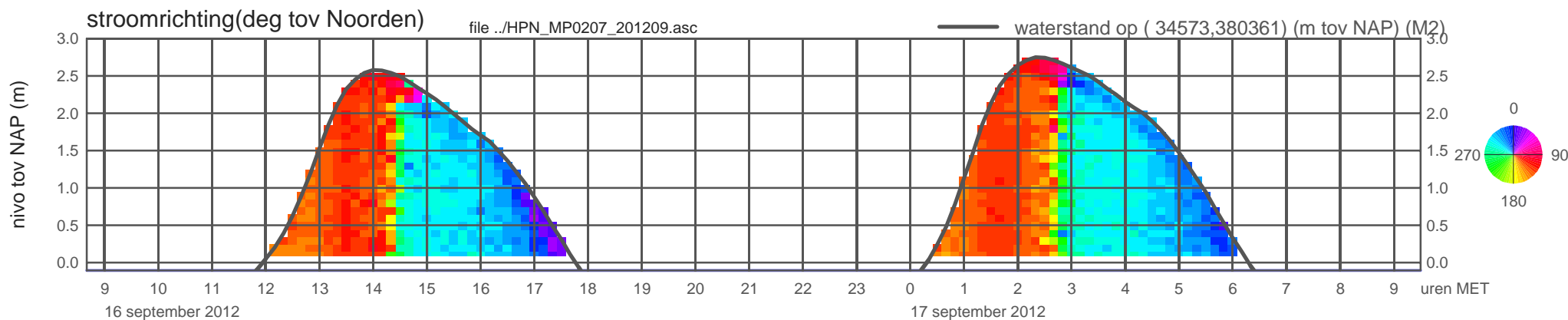
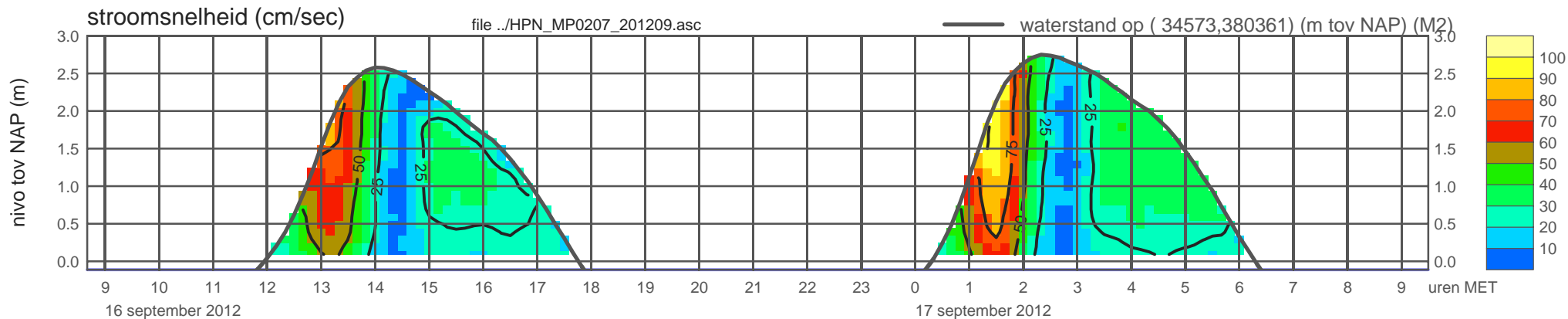
meetpunt HPN_MP0207_201209 (x=034573 , y=380361 , bodem=NAP -0.11 m sensor=NAP -0.01 m)



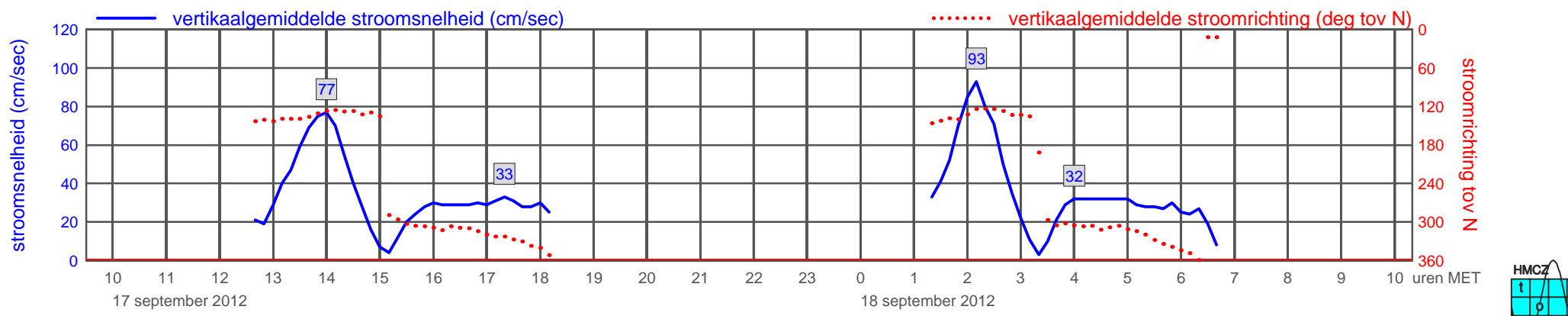
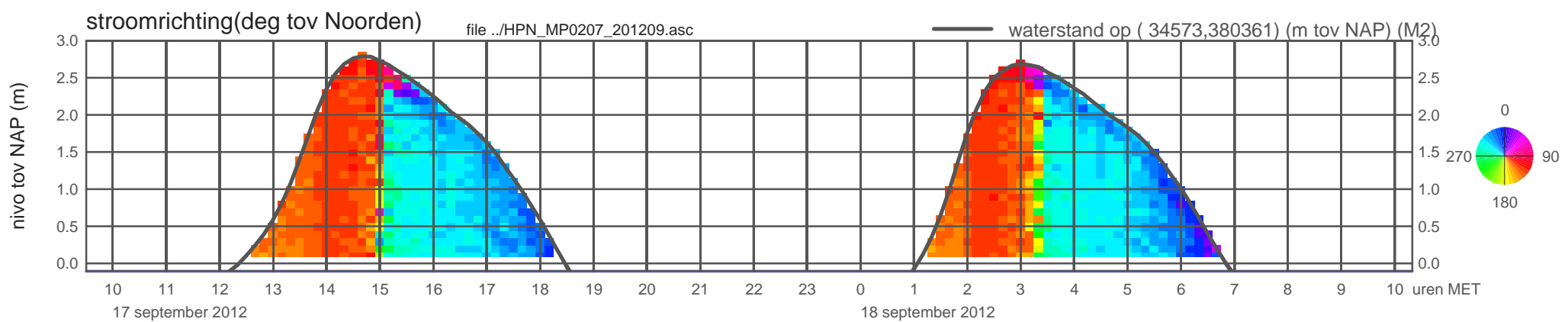
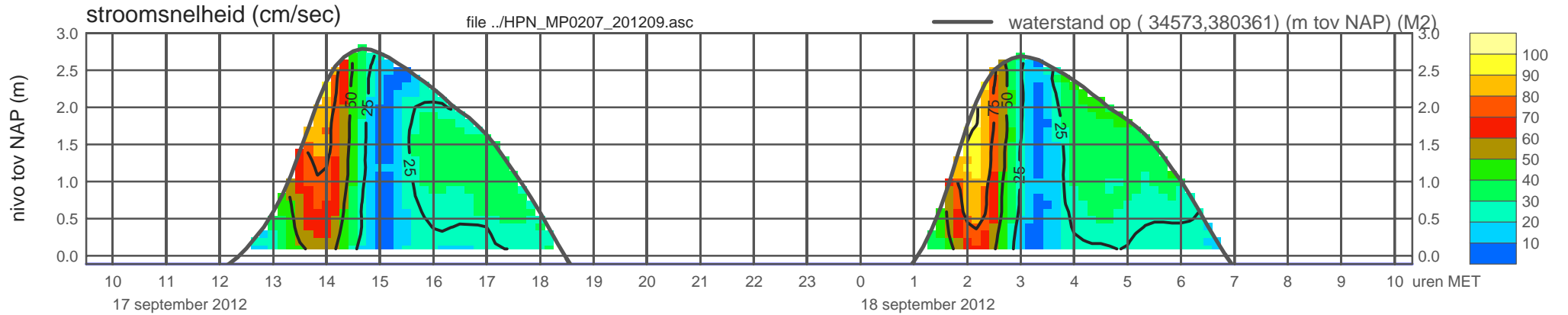
meetpunt HPN_MP0207_201209 (x=034573 , y=380361 , bodem=NAP -0.11 m sensor=NAP -0.01 m)



meetpunt HPN_MP0207_201209 (x=034573 , y=380361 , bodem=NAP -0.11 m sensor=NAP -0.01 m)



meetpunt HPN_MP0207_201209 (x=034573 , y=380361 , bodem=NAP -0.11 m sensor=NAP -0.01 m)



meetpunt HPN_MP0207_201209 (x=034573 , y=380361 , bodem=NAP -0.11 m sensor=NAP -0.01 m)

