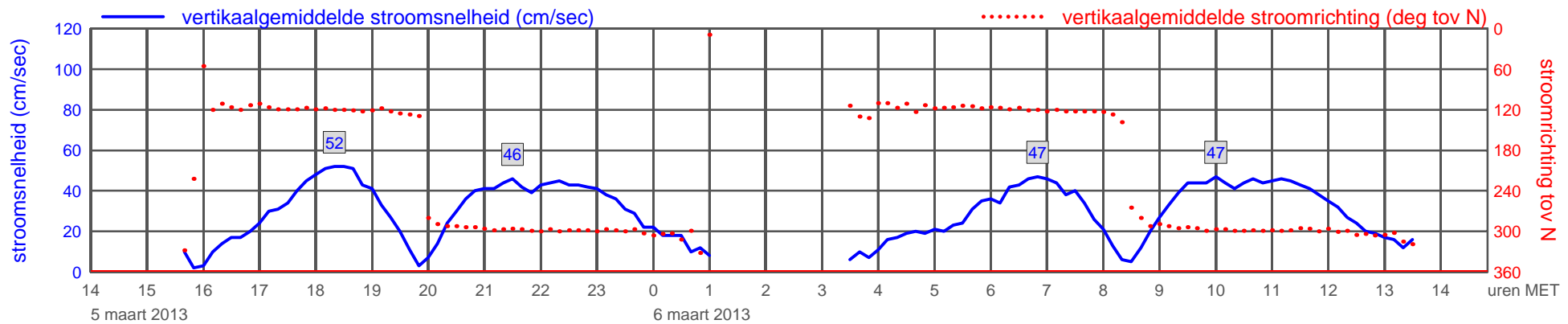
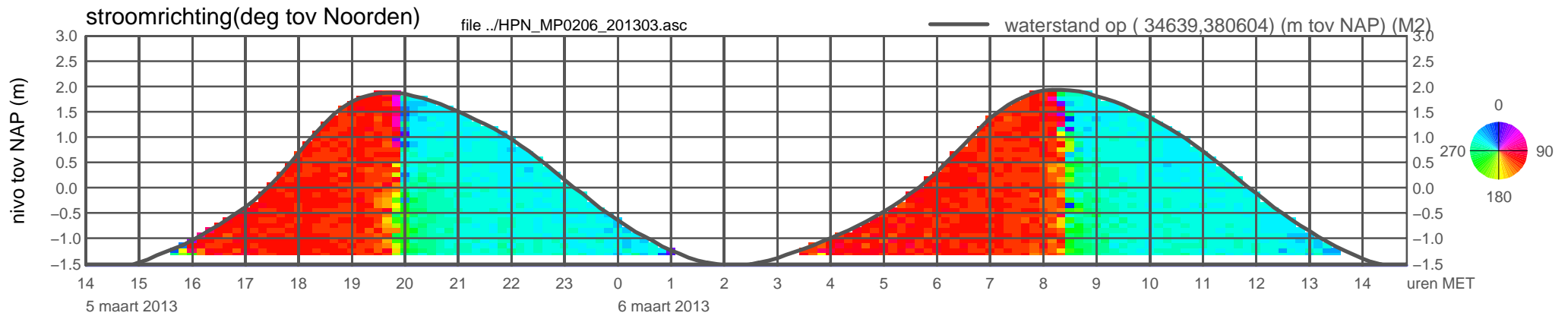
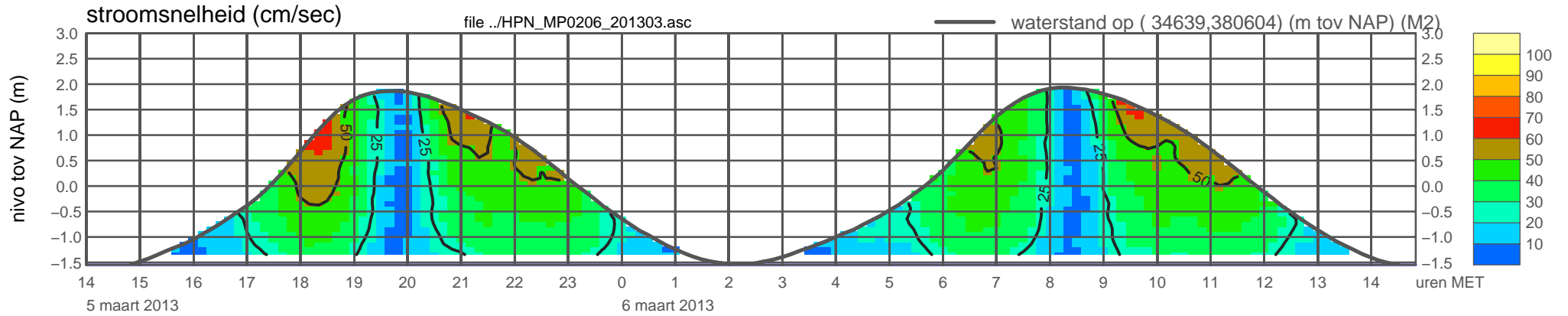
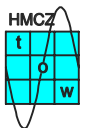
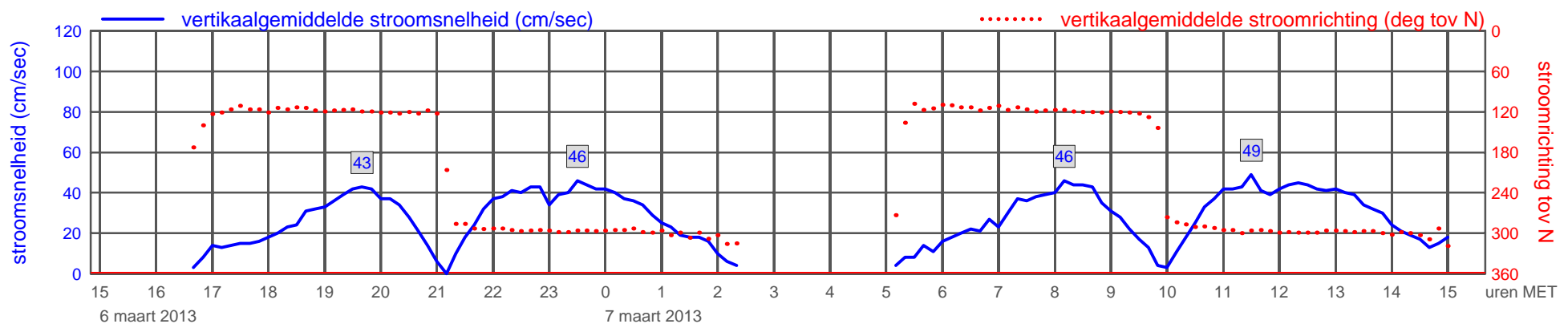
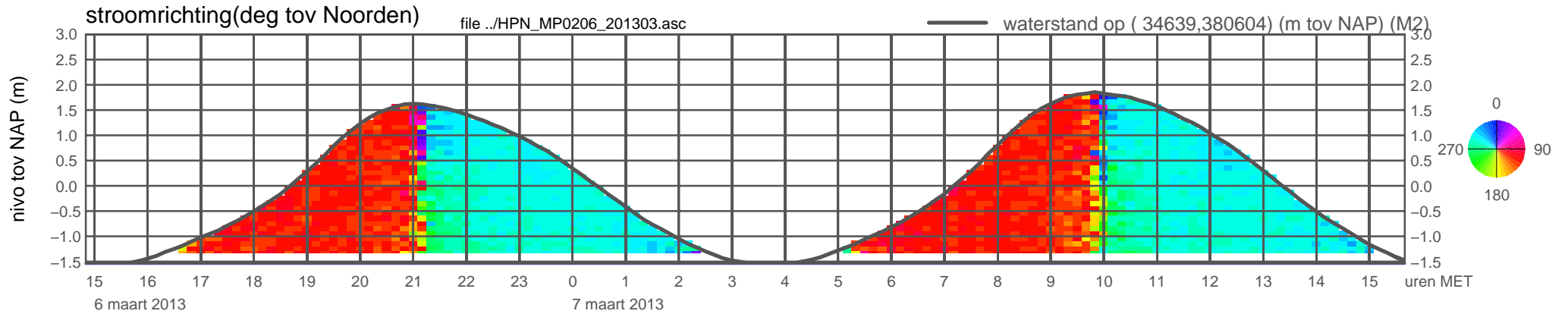
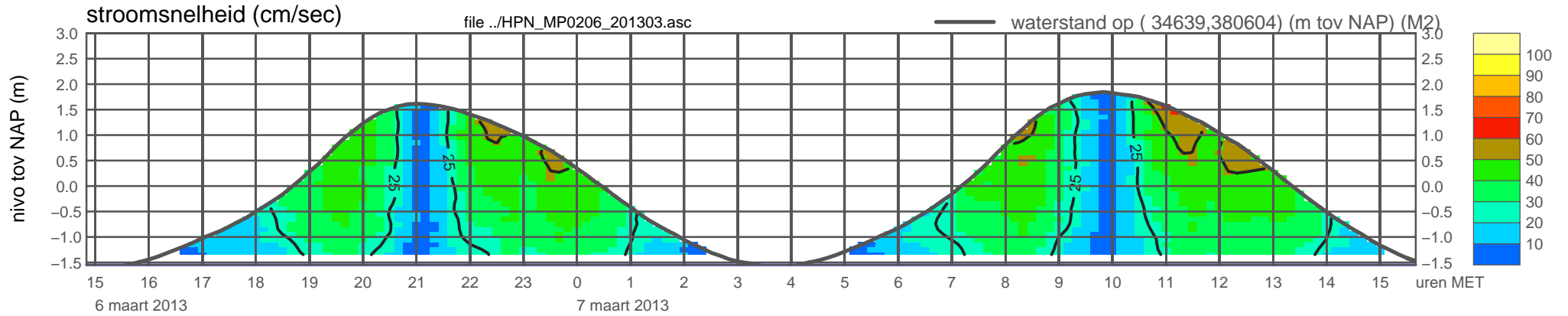


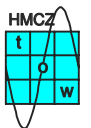
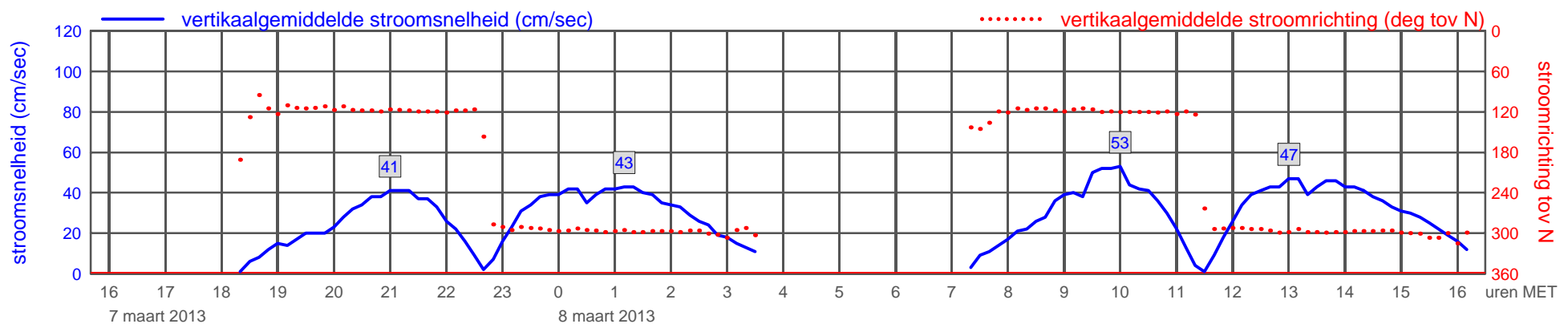
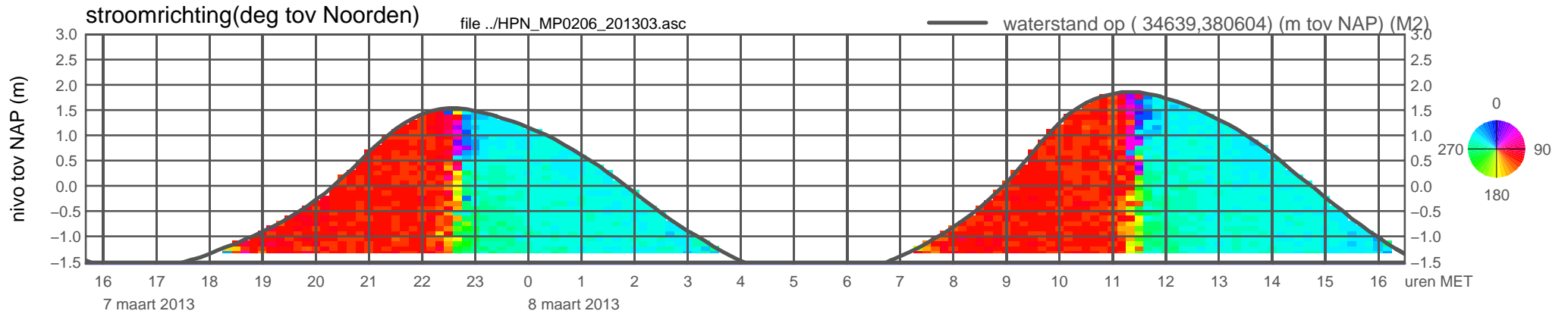
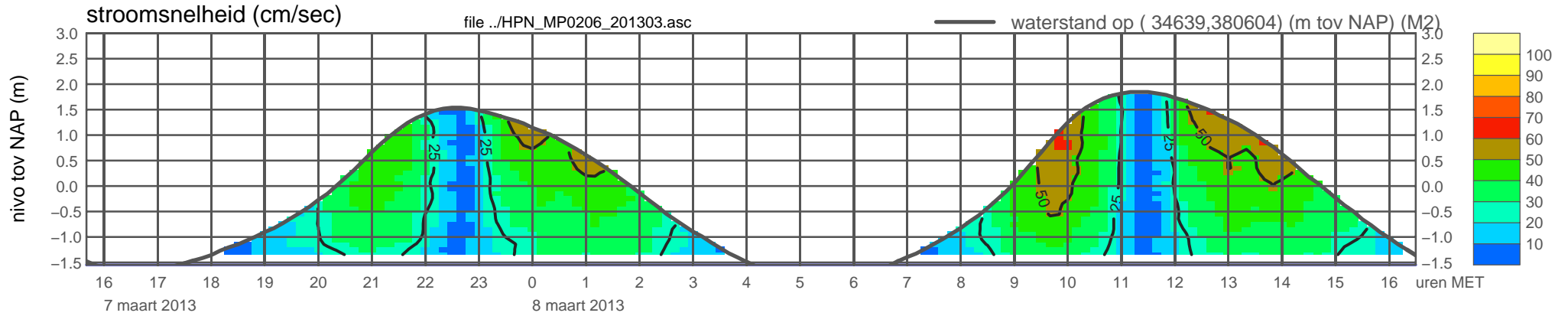
meetpunt HPN_MP0206_201303 (x=034639 , y=380604 , bodem=NAP -1.54 m sensor=NAP -1.44 m)



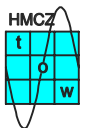
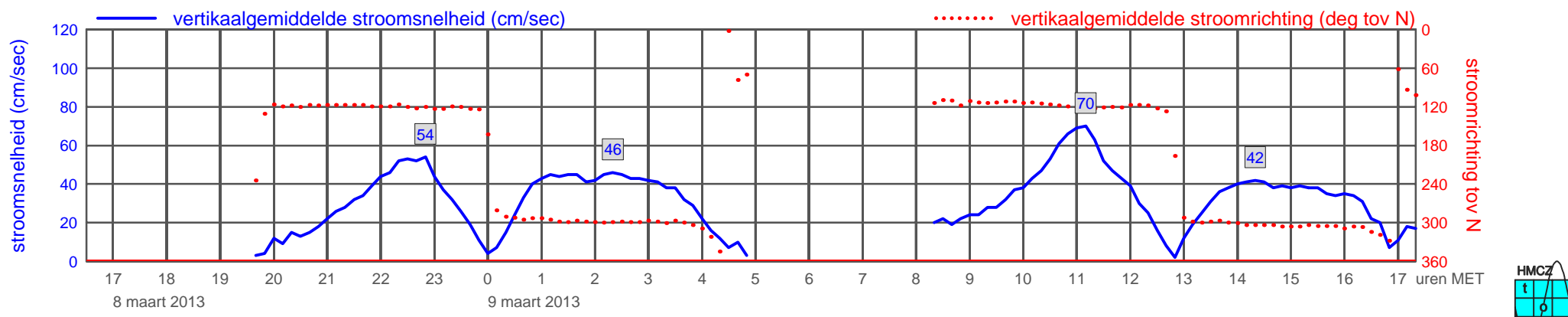
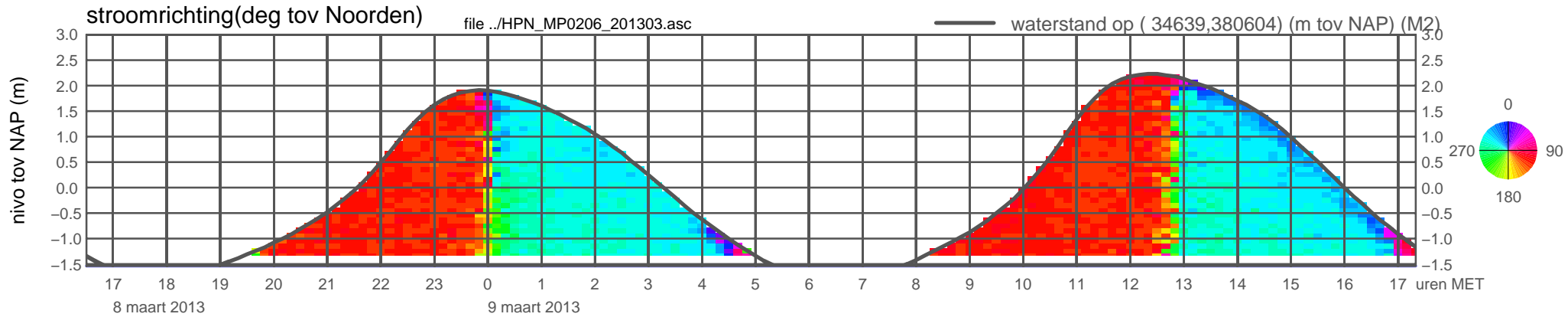
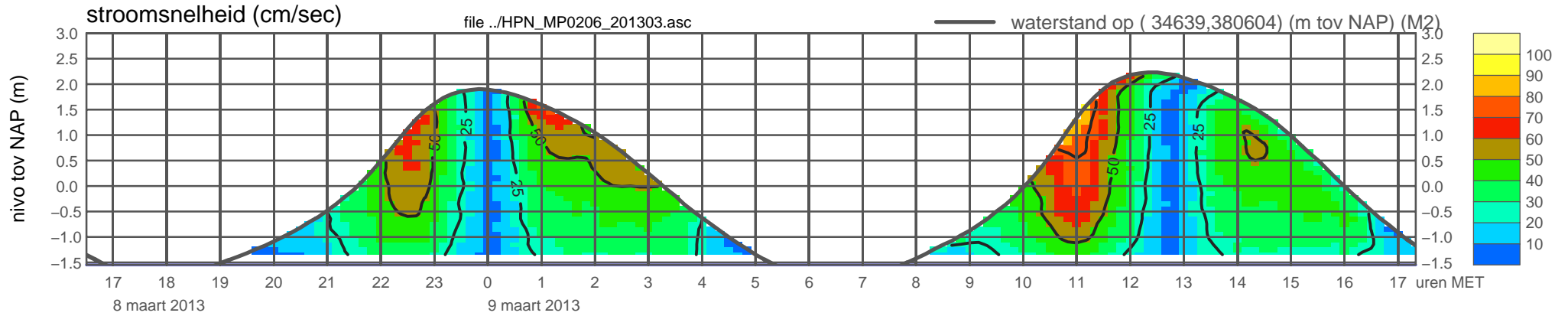
meetpunt HPN_MP0206_201303 (x=034639 , y=380604 , bodem=NAP -1.54 m sensor=NAP -1.44 m)



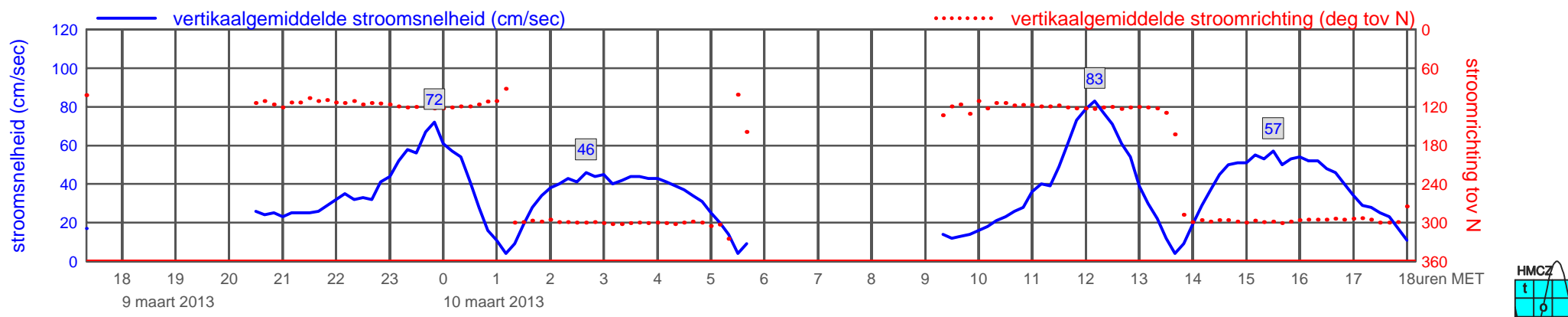
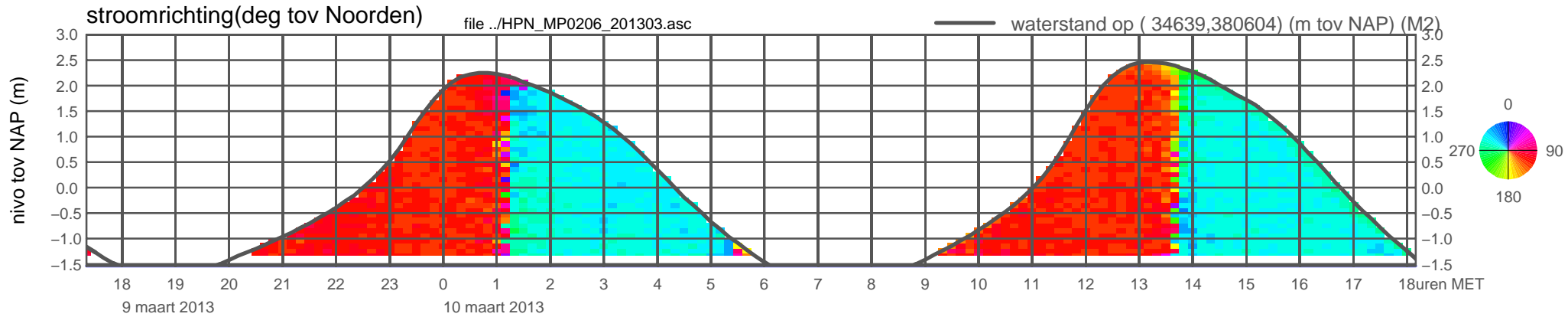
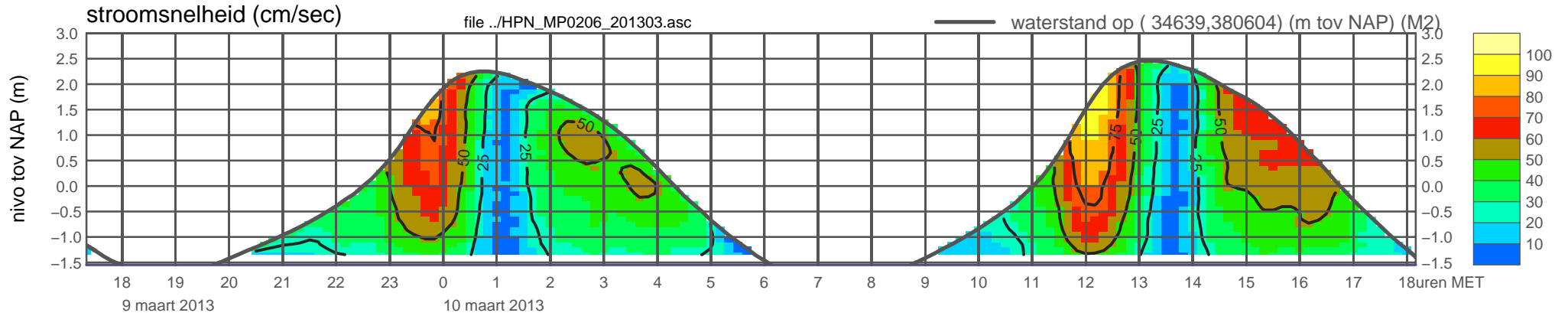
meetpunt HPN_MP0206_201303 (x=034639 , y=380604 , bodem=NAP -1.54 m sensor=NAP -1.44 m)



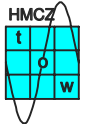
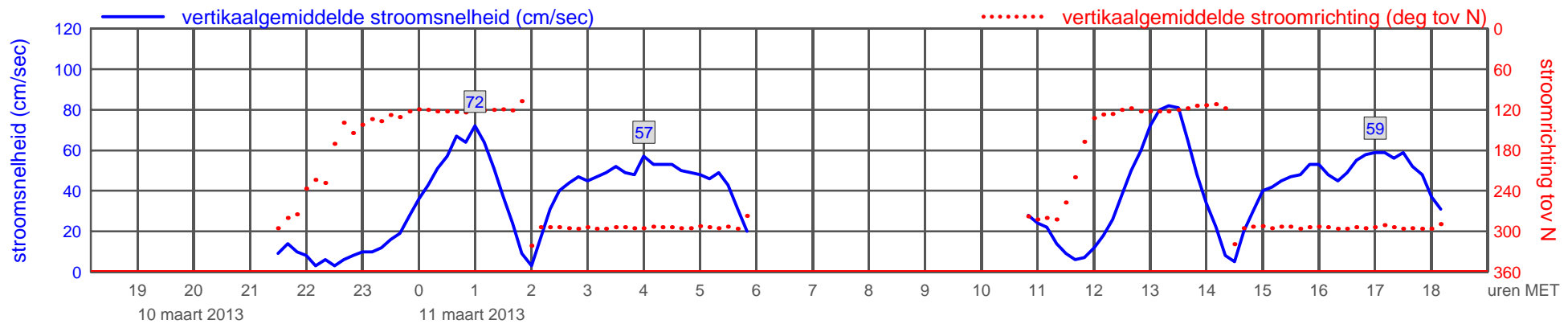
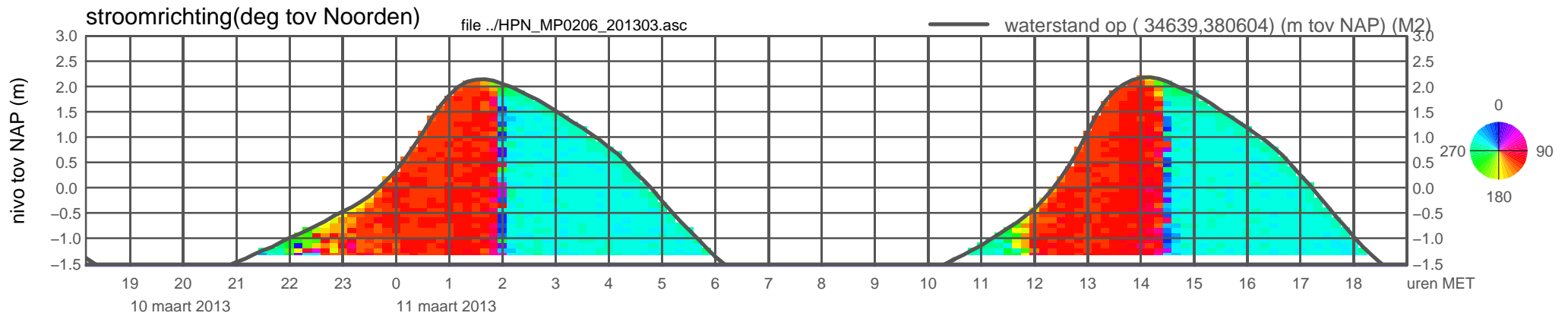
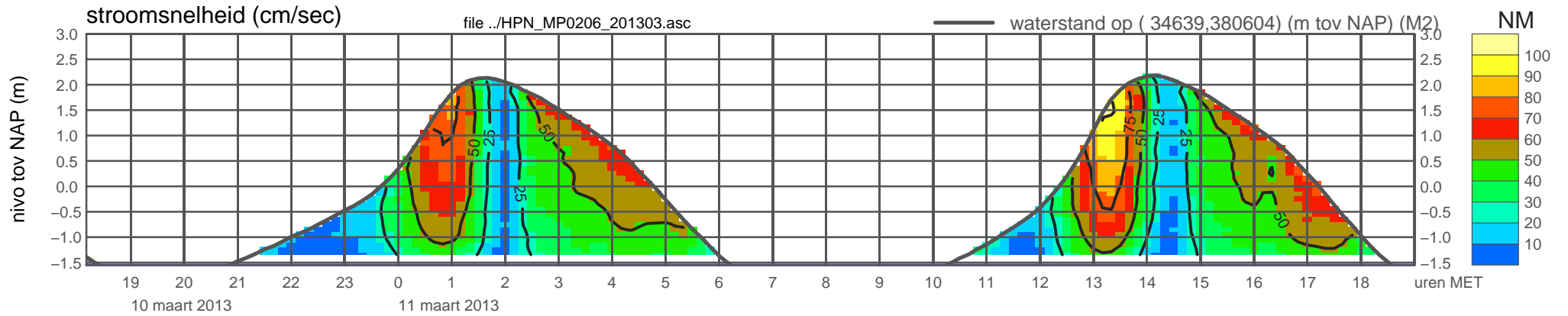
meetpunt HPN_MP0206_201303 (x=034639 , y=380604 , bodem=NAP -1.54 m sensor=NAP -1.44 m)



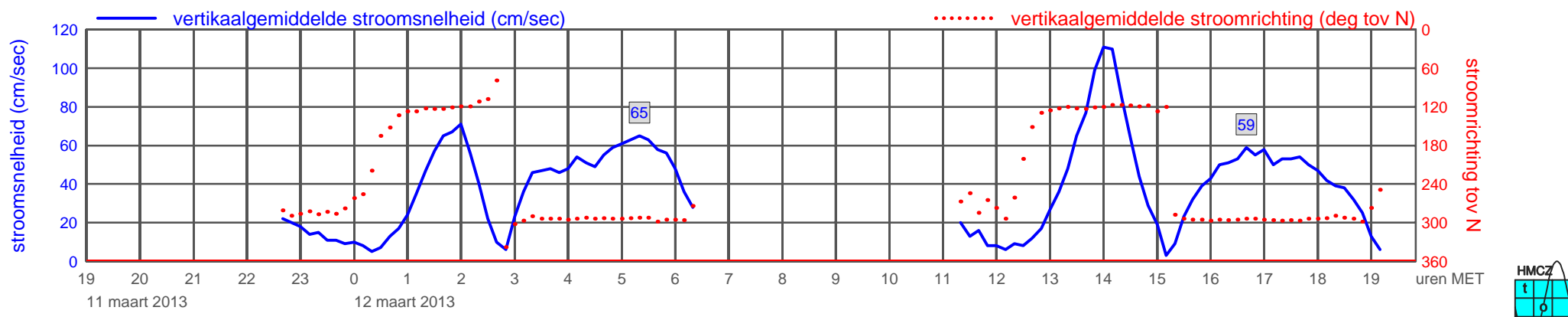
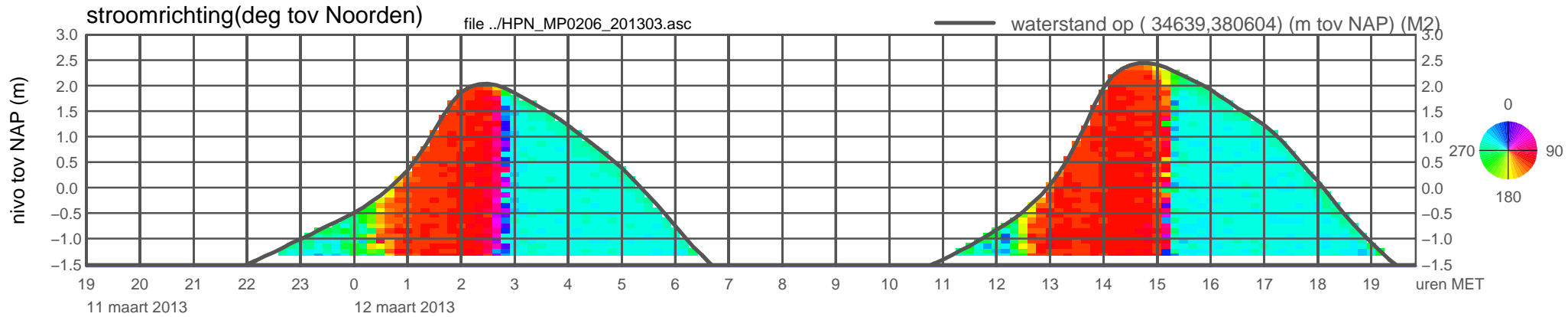
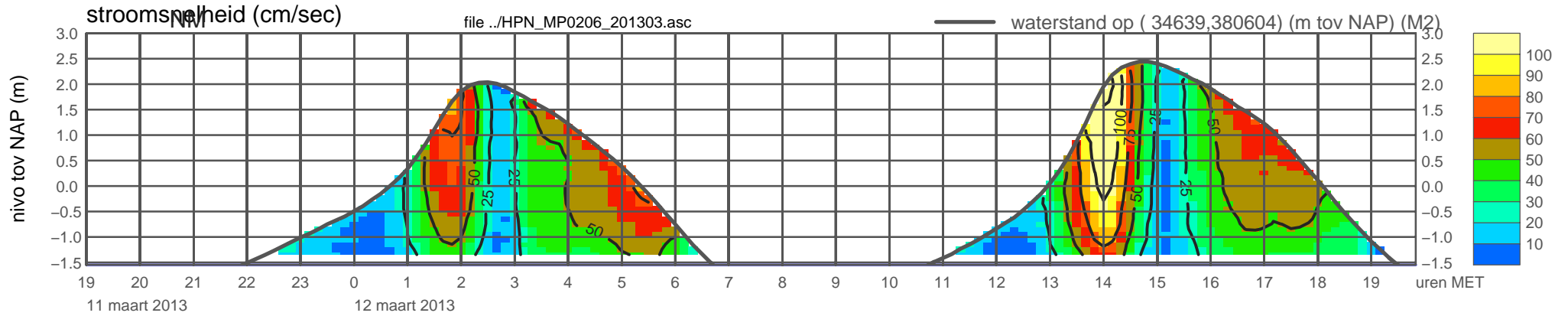
meetpunt HPN_MP0206_201303 (x=034639 , y=380604 , bodem=NAP -1.54 m sensor=NAP -1.44 m)



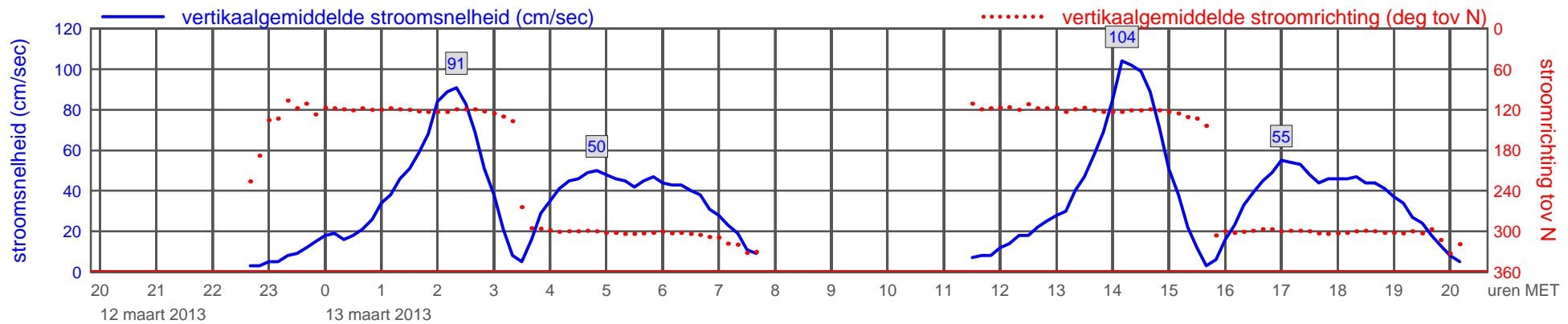
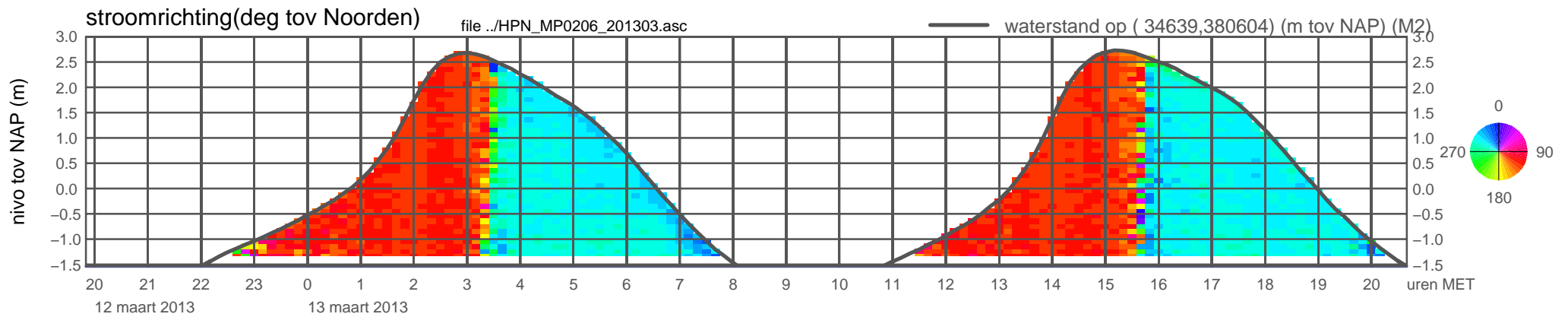
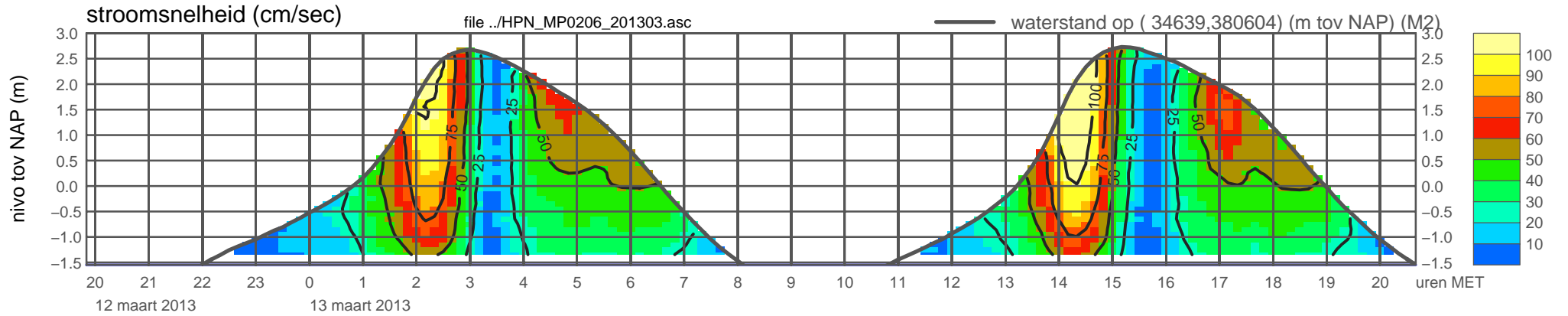
meetpunt HPN_MP0206_201303 (x=034639 , y=380604 , bodem=NAP -1.54 m sensor=NAP -1.44 m)



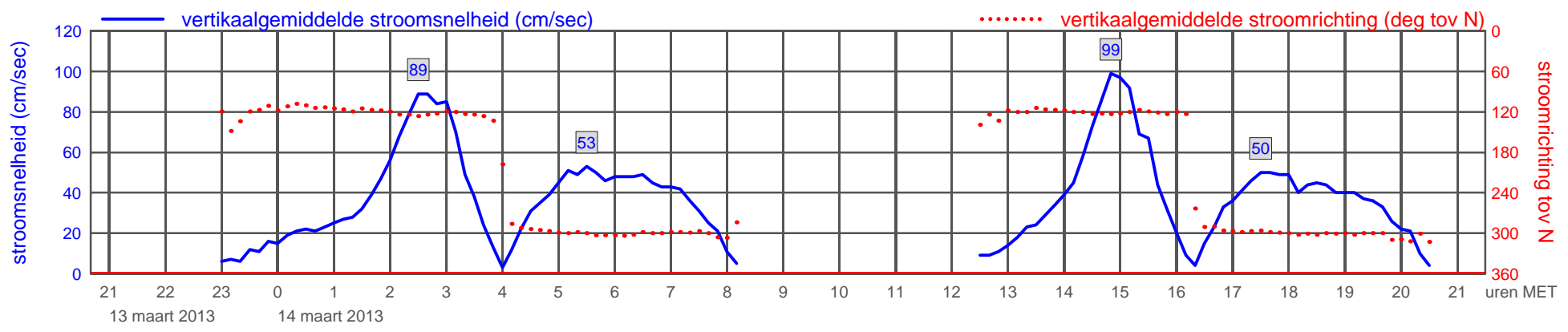
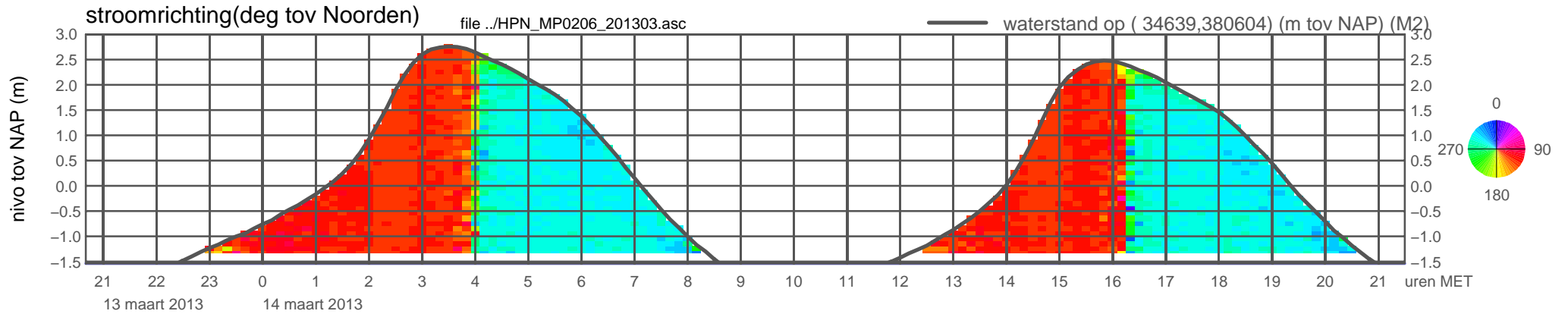
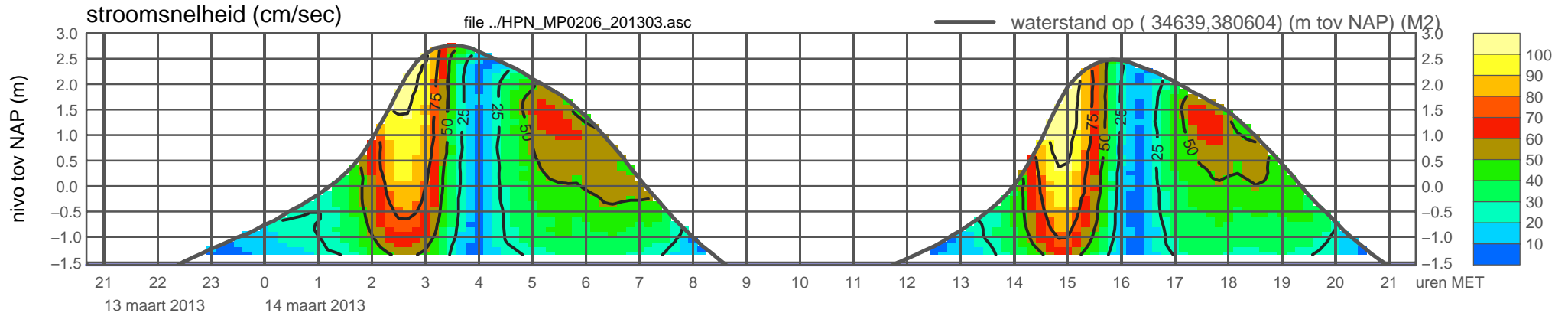
meetpunt HPN_MP0206_201303 (x=034639 , y=380604 , bodem=NAP -1.54 m sensor=NAP -1.44 m)



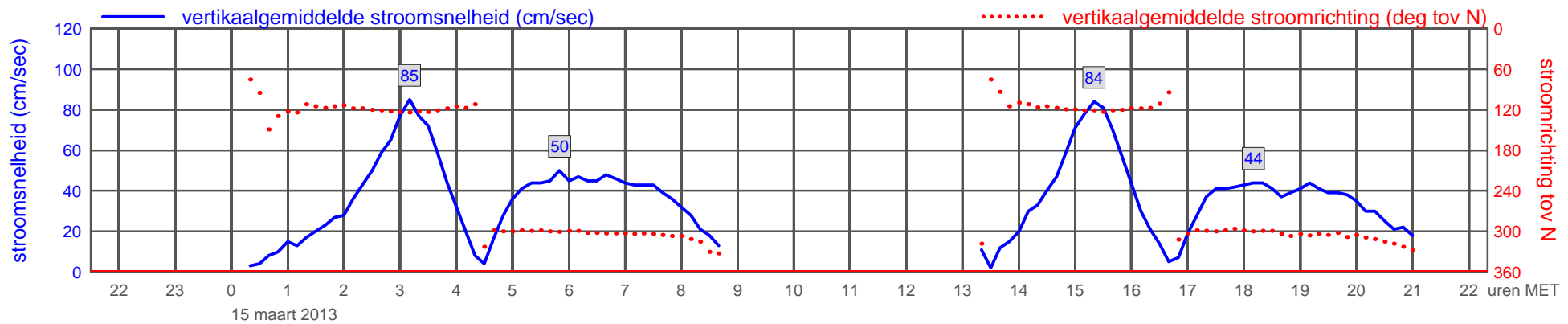
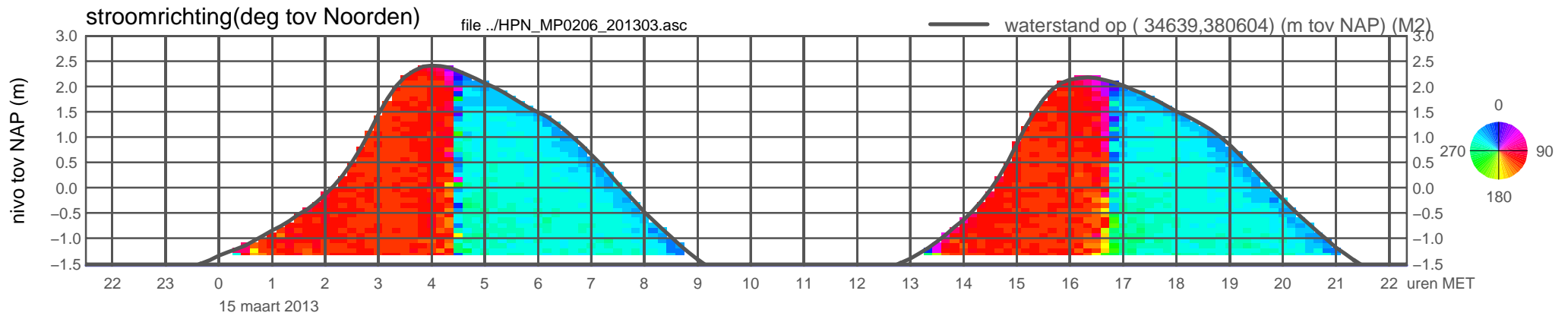
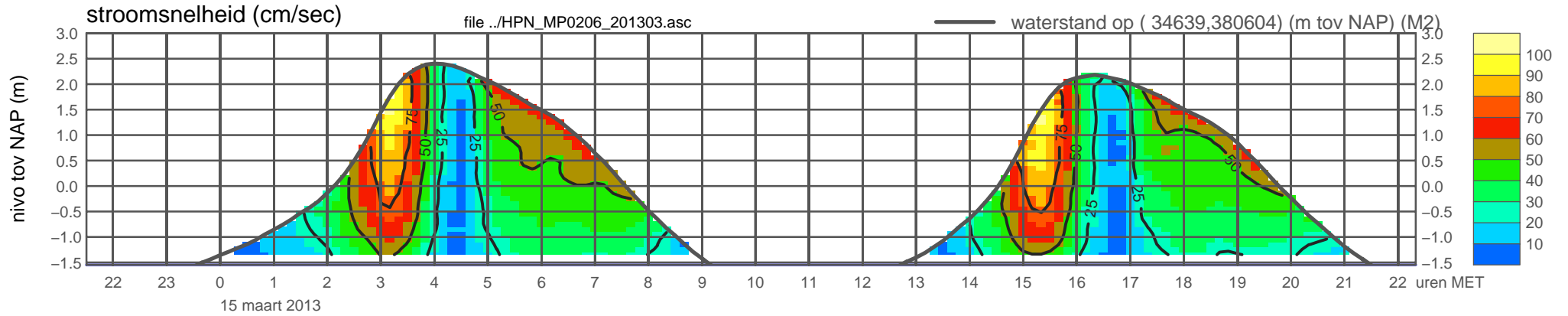
meetpunt HPN_MP0206_201303 (x=034639 , y=380604 , bodem=NAP -1.54 m sensor=NAP -1.44 m)



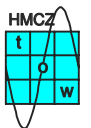
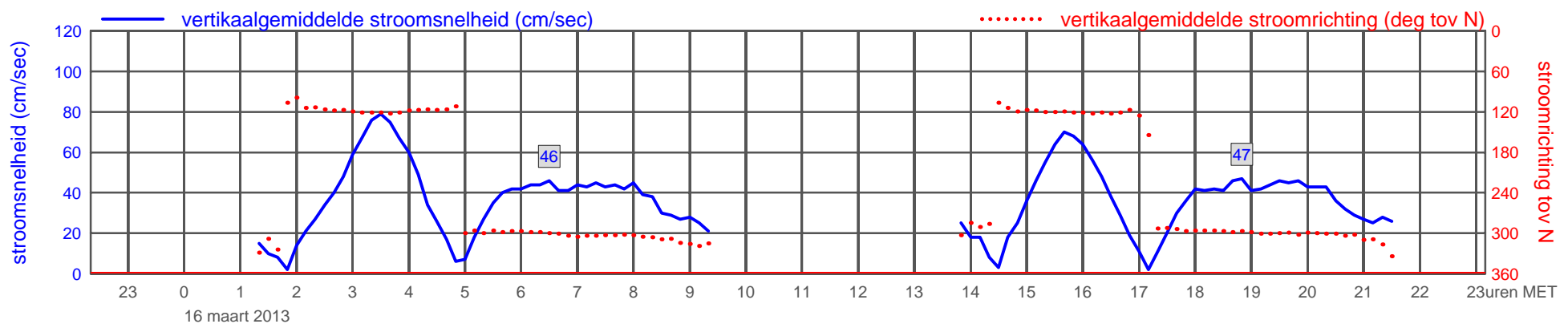
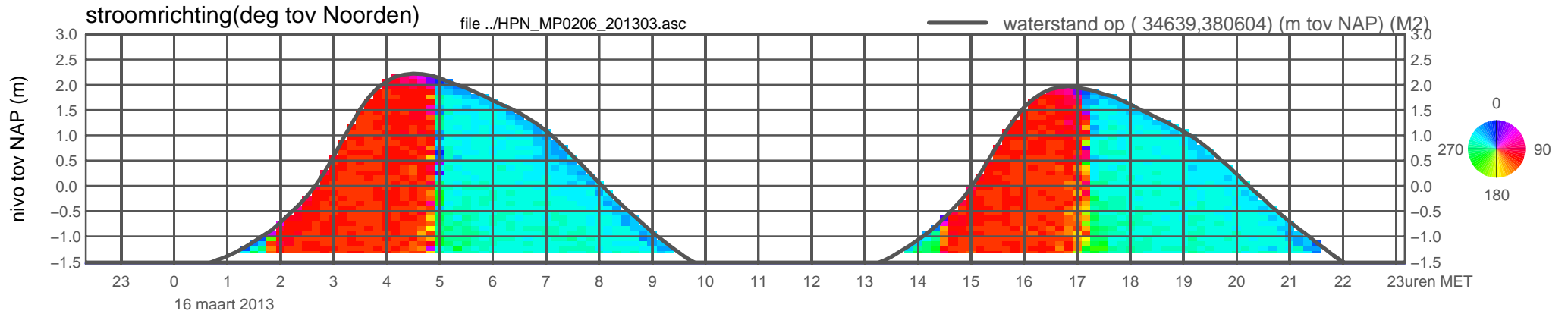
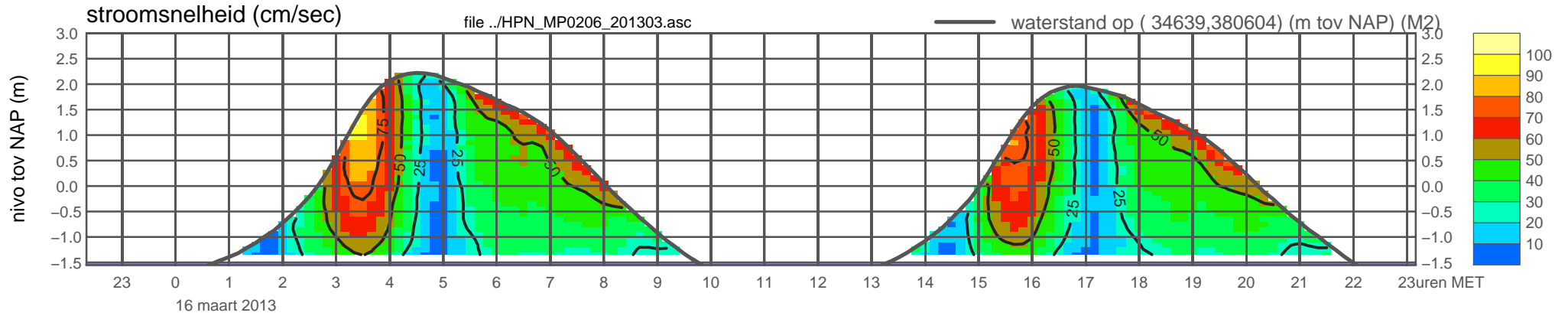
meetpunt HPN_MP0206_201303 (x=034639 , y=380604 , bodem=NAP -1.54 m sensor=NAP -1.44 m)



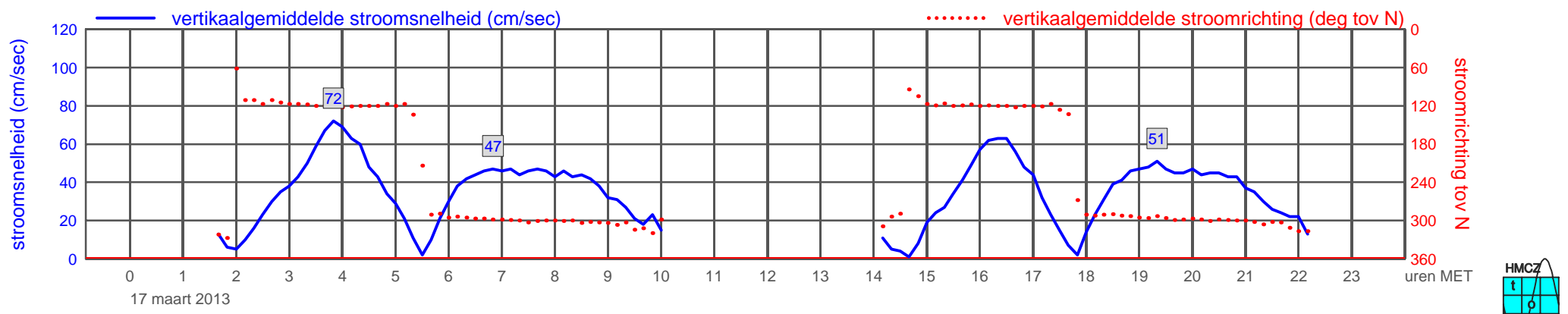
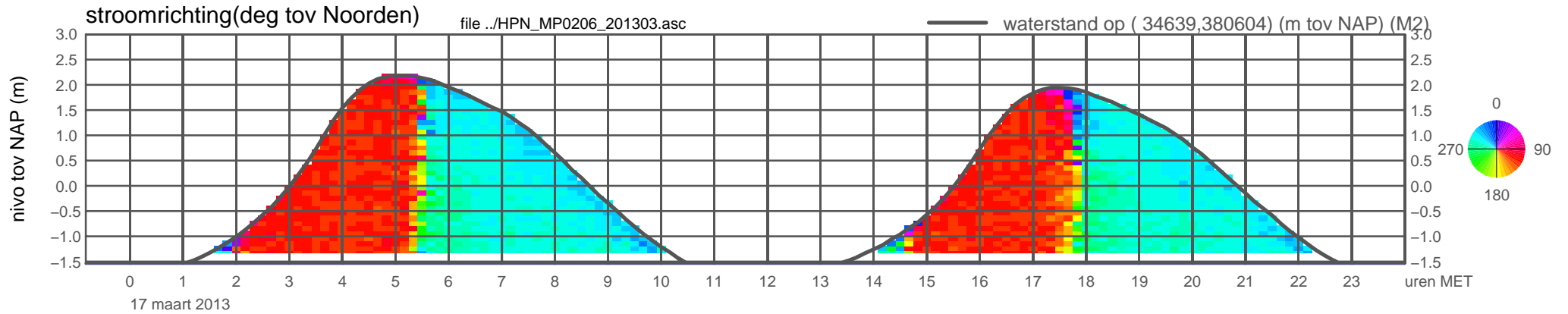
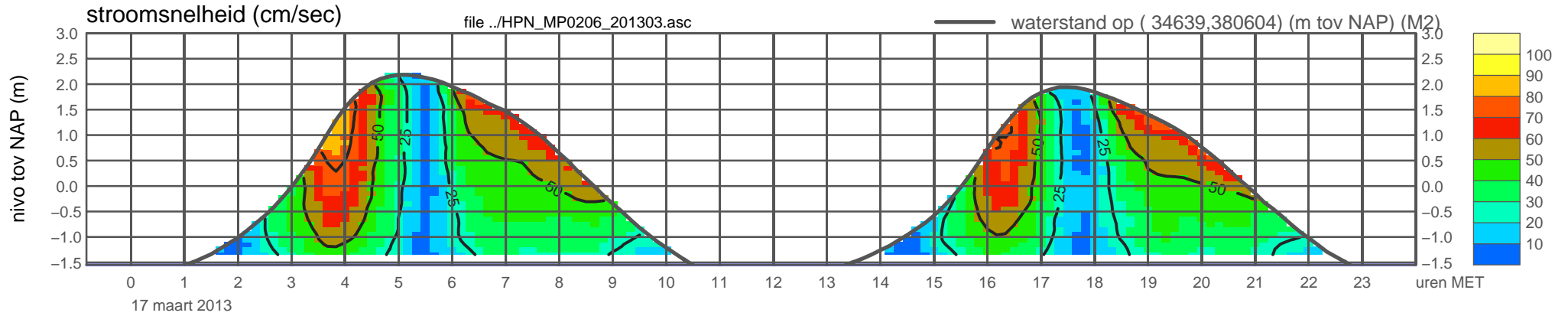
meetpunt HPN_MP0206_201303 (x=034639 , y=380604 , bodem=NAP -1.54 m sensor=NAP -1.44 m)



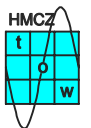
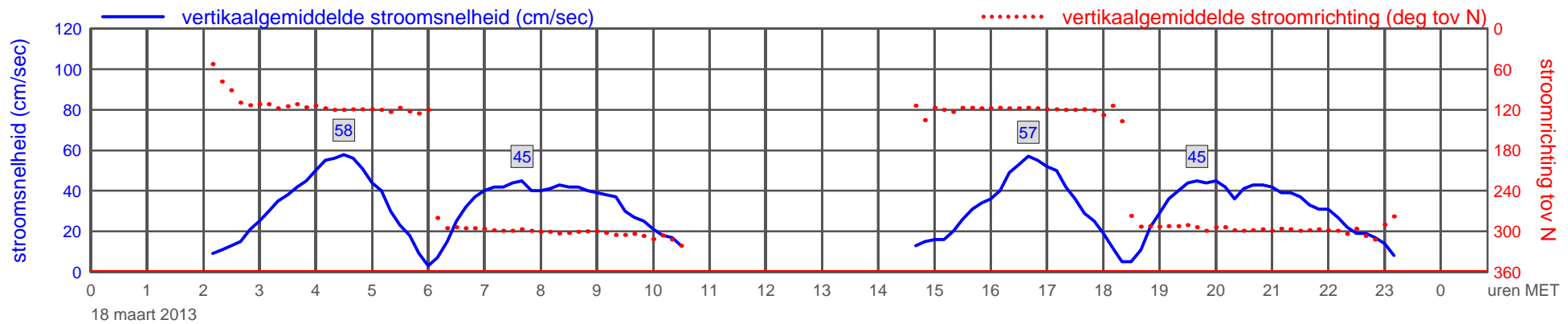
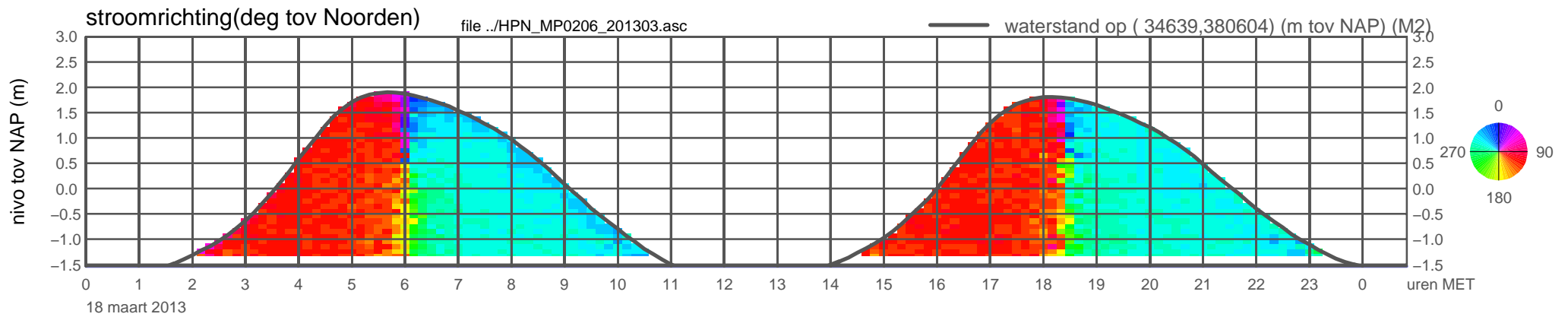
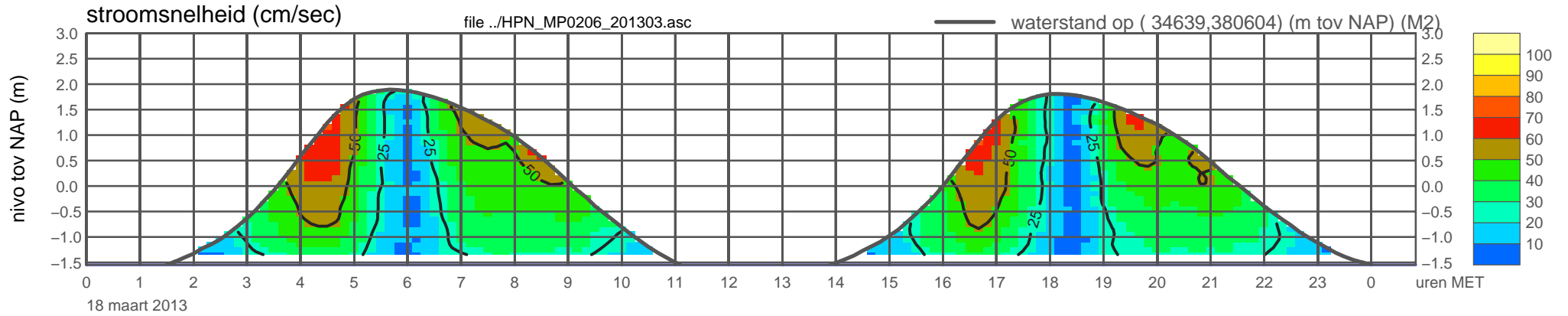
meetpunt HPN_MP0206_201303 (x=034639 , y=380604 , bodem=NAP -1.54 m sensor=NAP -1.44 m)



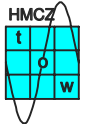
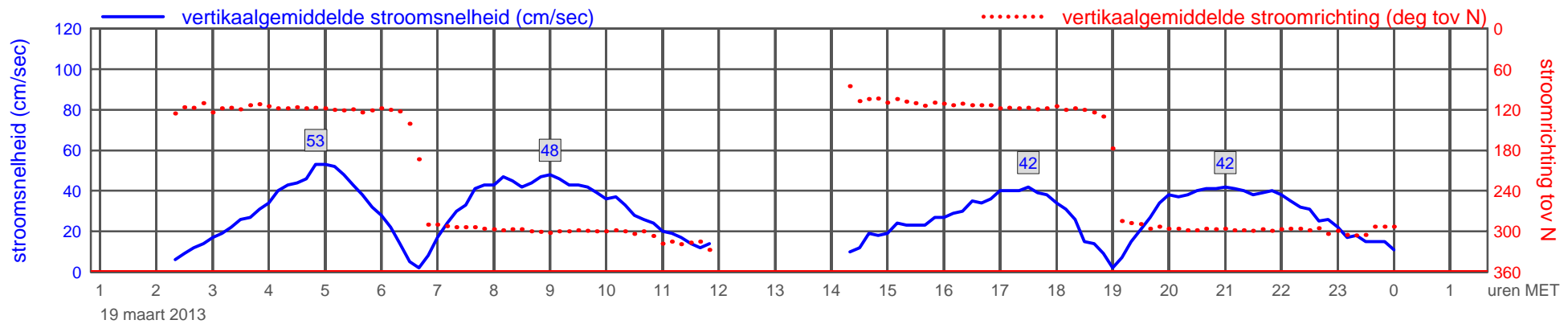
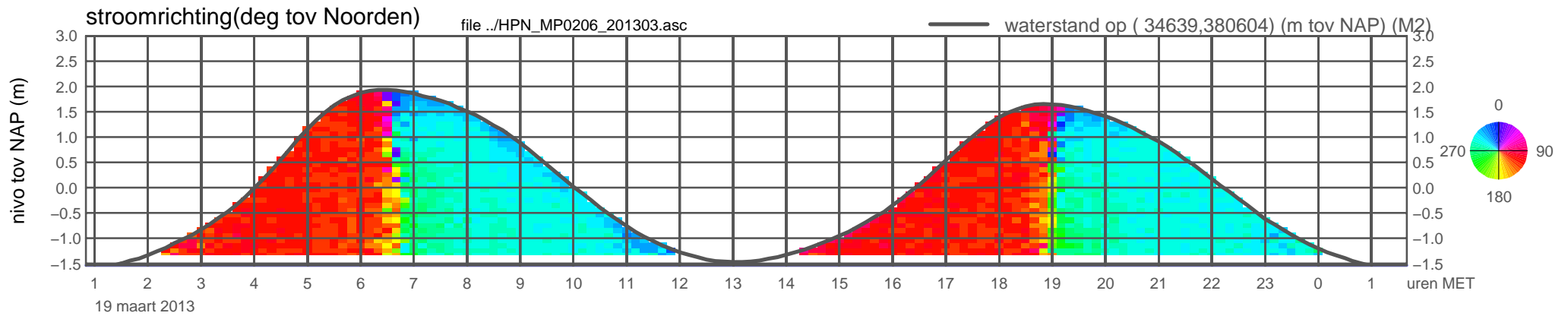
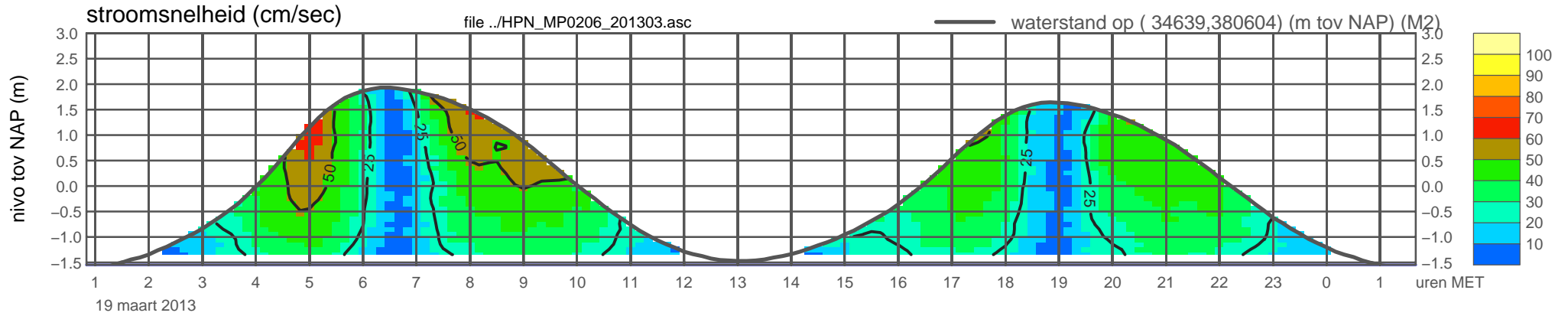
meetpunt HPN_MP0206_201303 (x=034639 , y=380604 , bodem=NAP -1.54 m sensor=NAP -1.44 m)



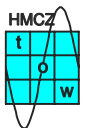
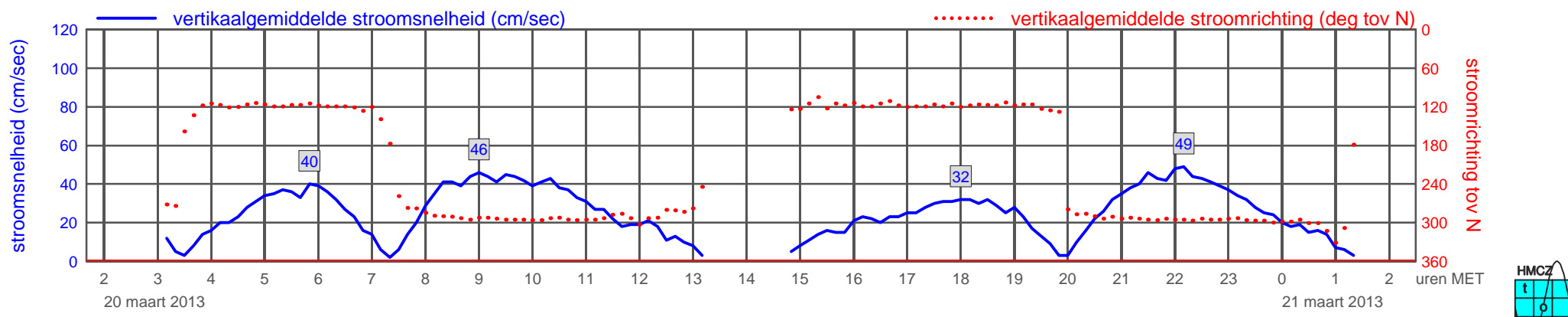
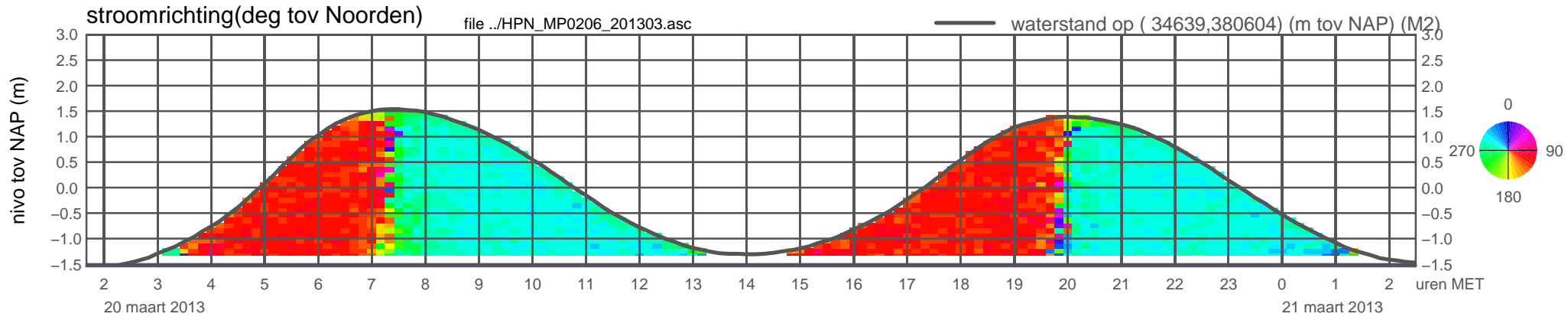
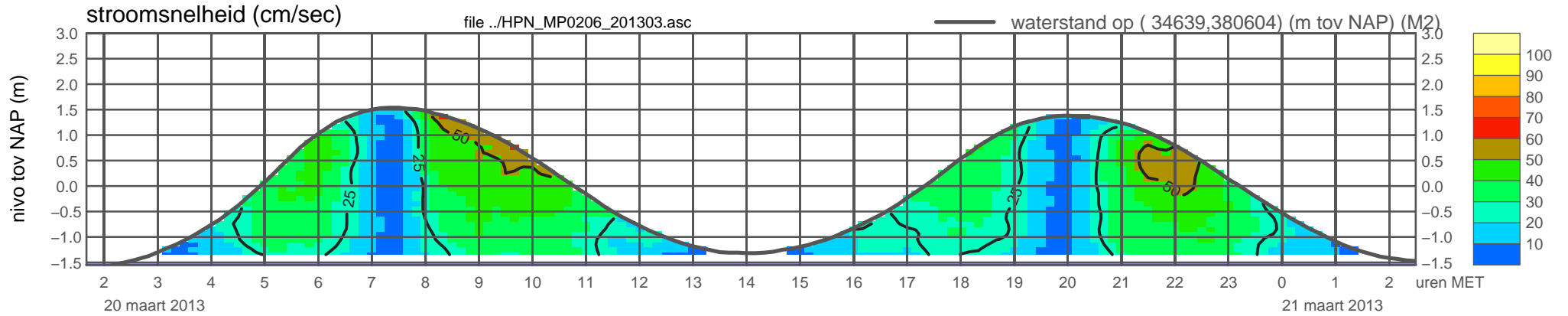
meetpunt HPN_MP0206_201303 (x=034639 , y=380604 , bodem=NAP -1.54 m sensor=NAP -1.44 m)



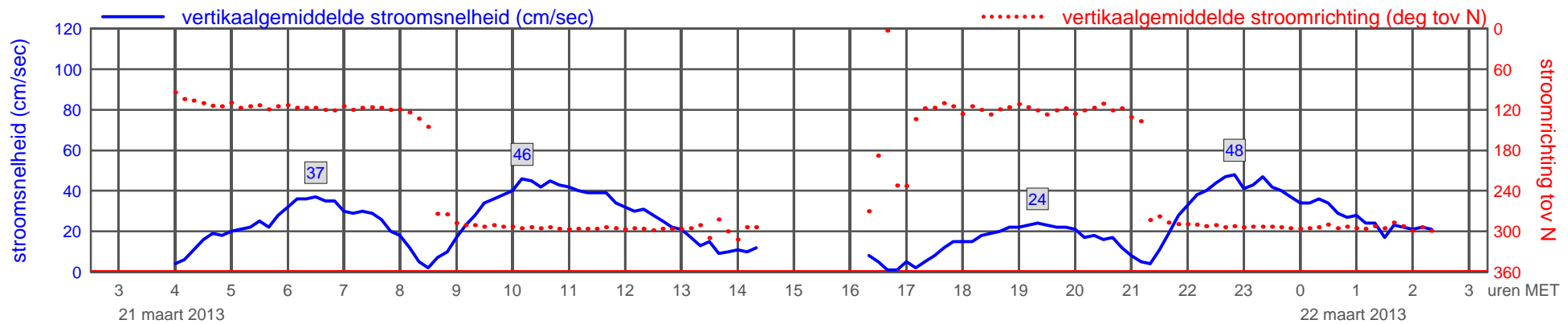
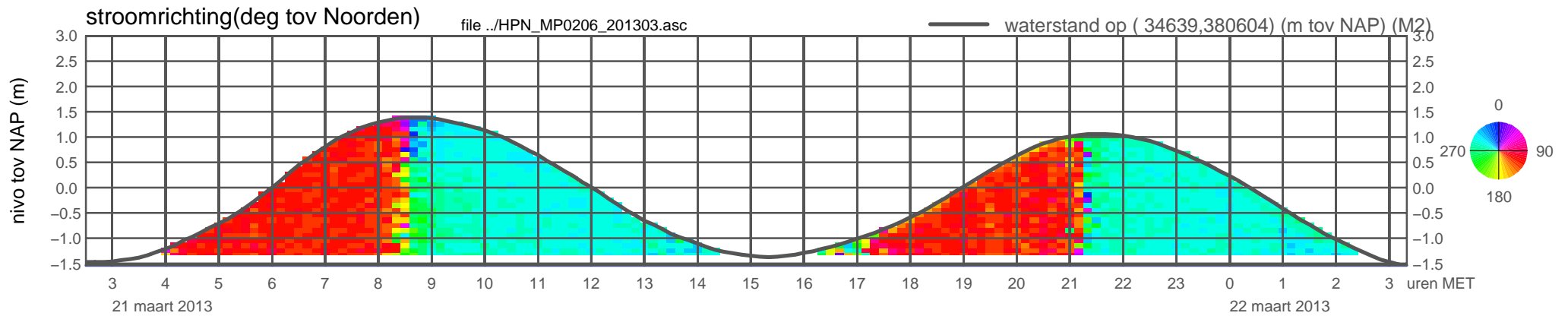
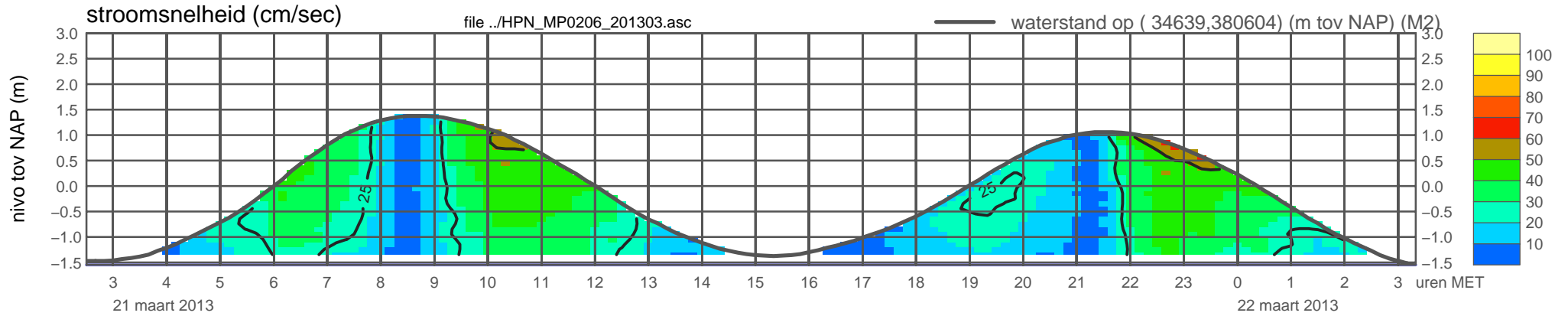
meetpunt HPN_MP0206_201303 (x=034639 , y=380604 , bodem=NAP -1.54 m sensor=NAP -1.44 m)



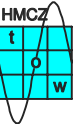
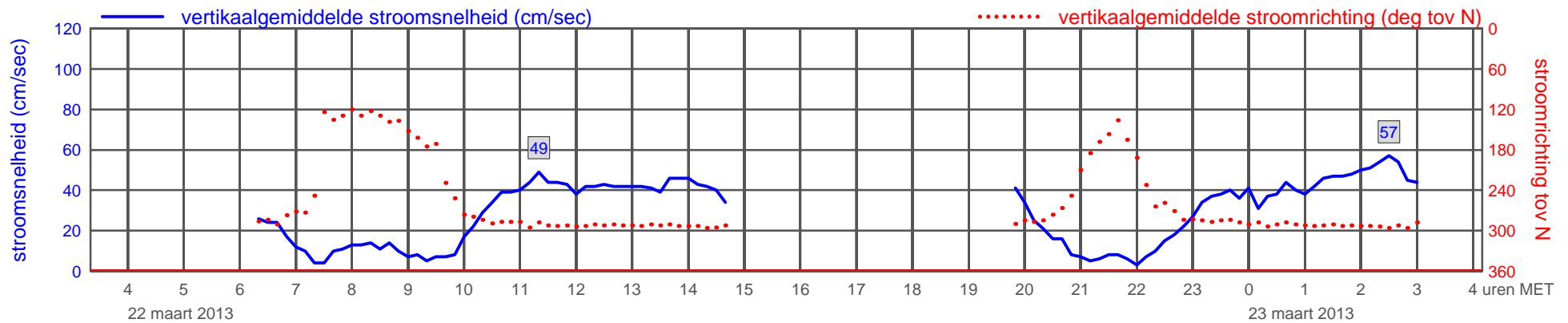
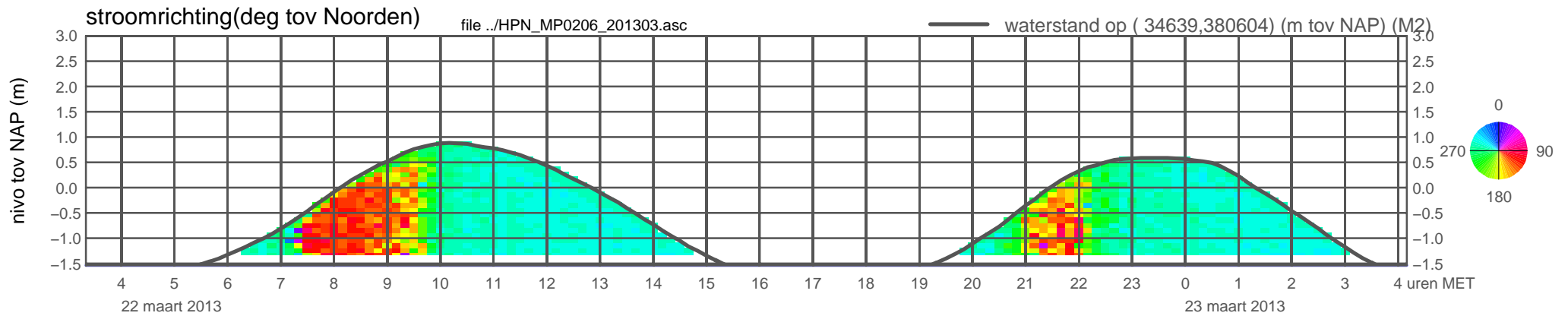
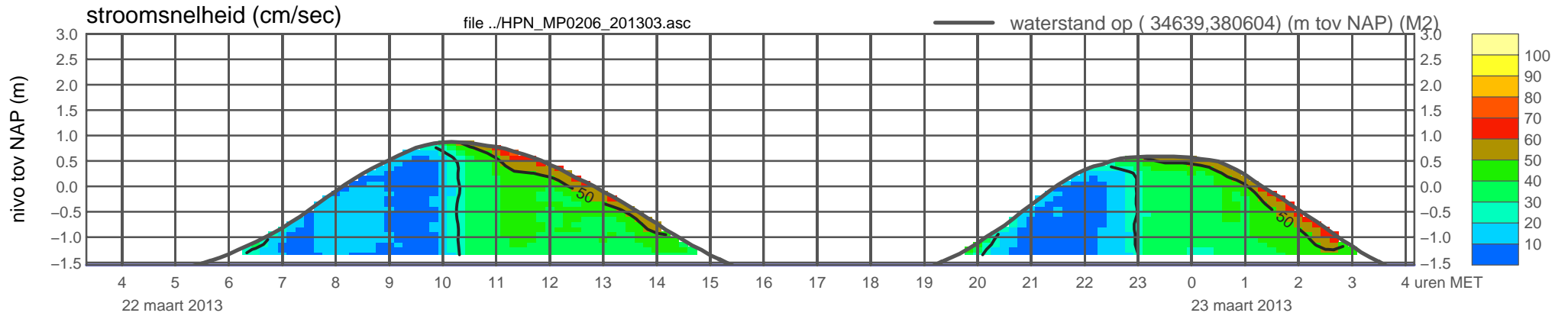
meetpunt HPN_MP0206_201303 (x=034639 , y=380604 , bodem=NAP -1.54 m sensor=NAP -1.44 m)



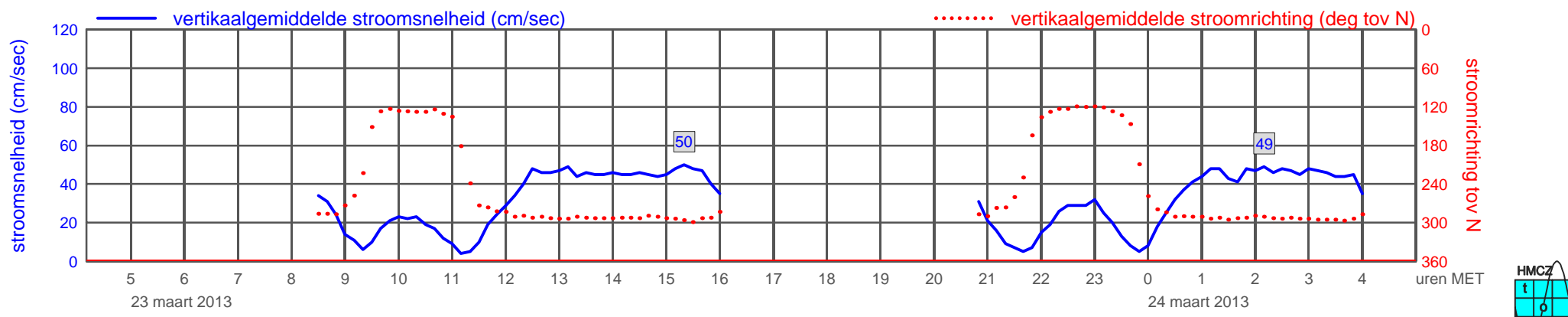
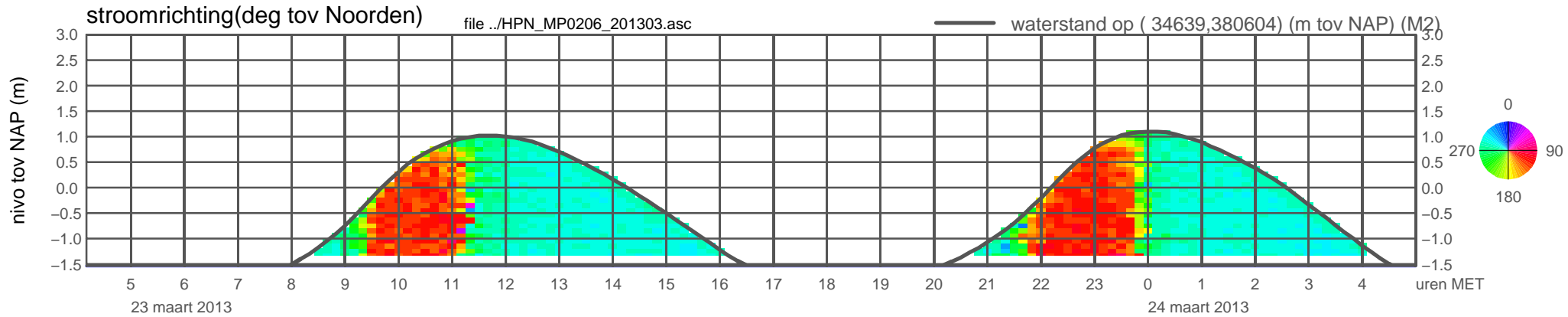
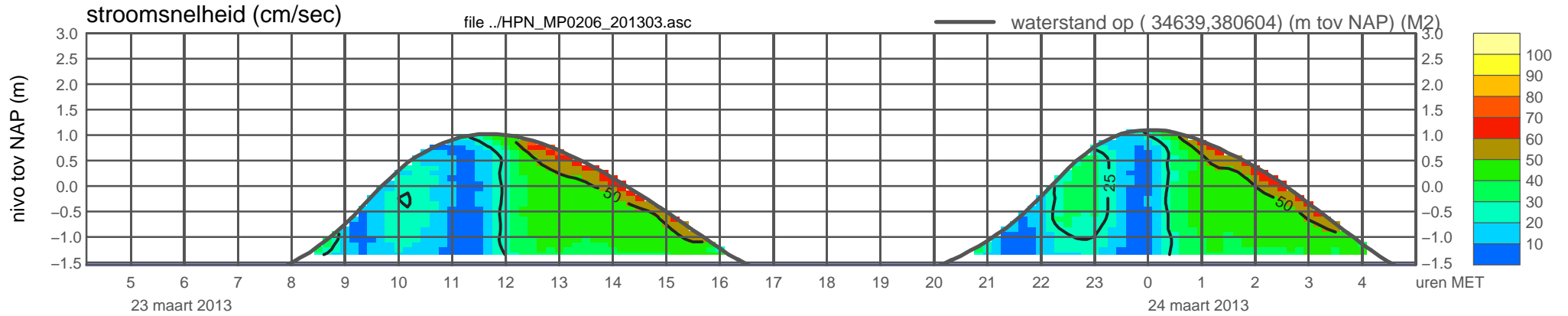
meetpunt HPN_MP0206_201303 (x=034639 , y=380604 ,bodem=NAP -1.54 m sensor=NAP -1.44 m)



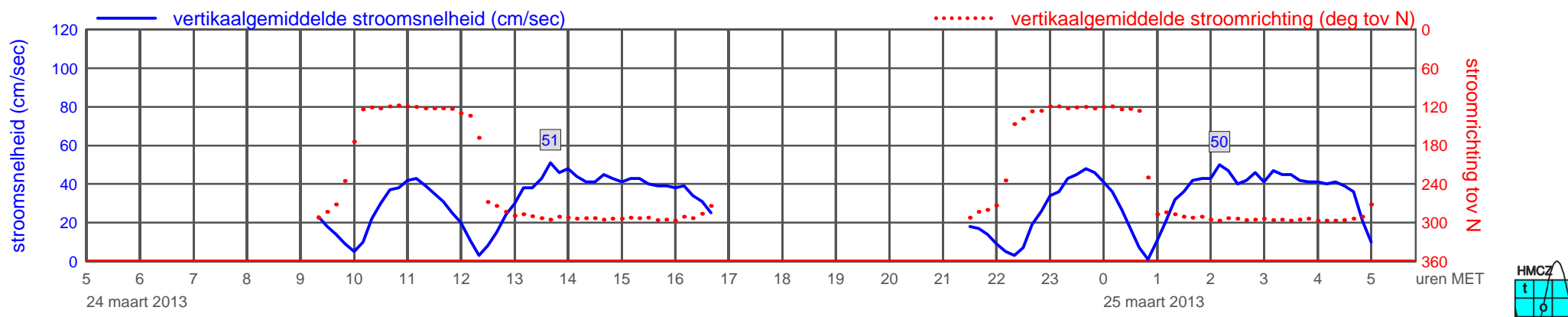
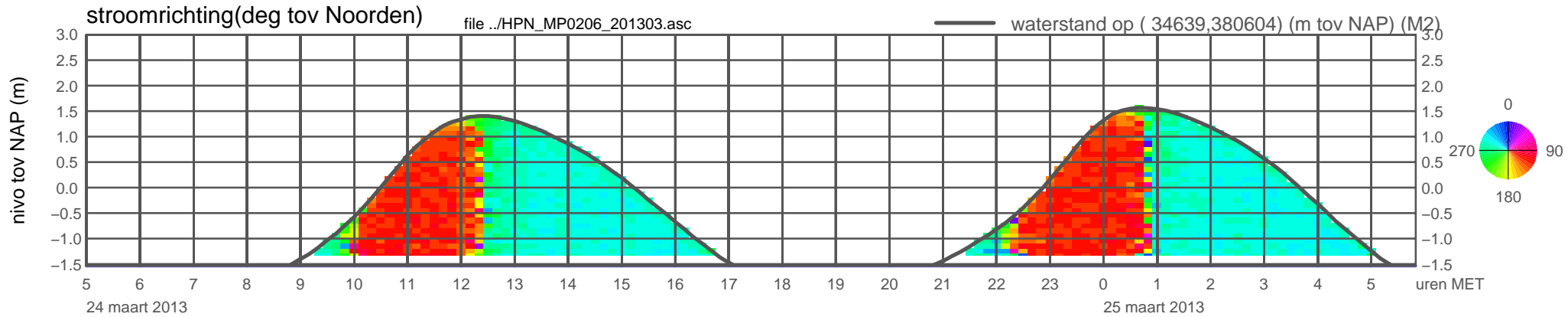
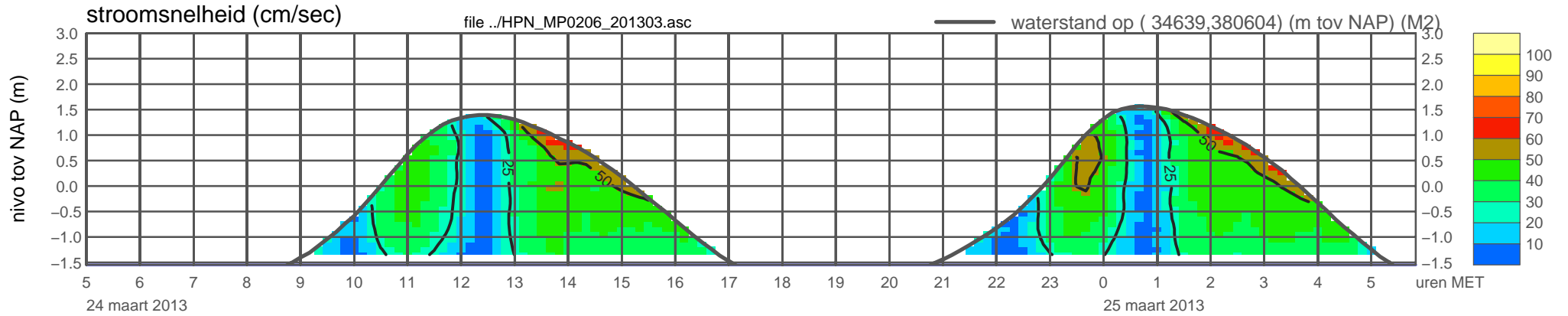
meetpunt HPN_MP0206_201303 (x=034639 , y=380604 , bodem=NAP -1.54 m sensor=NAP -1.44 m)



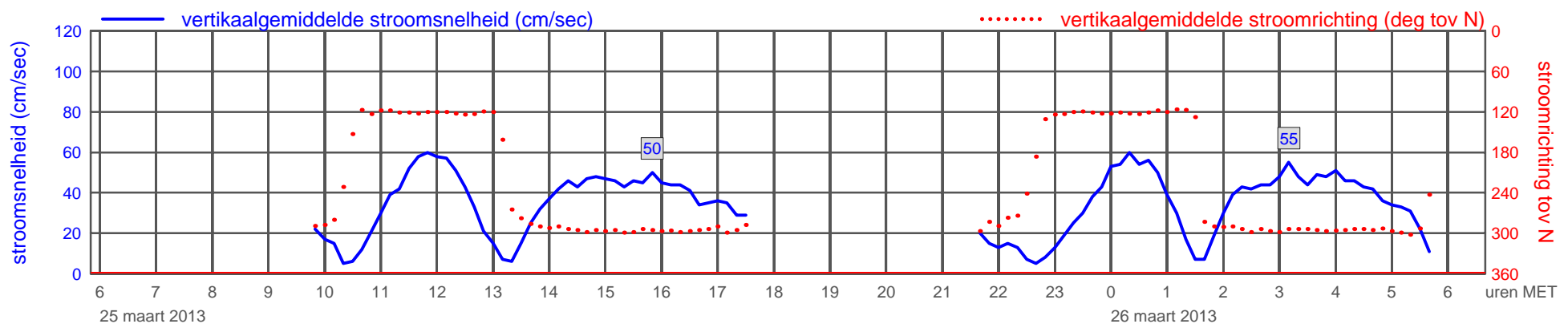
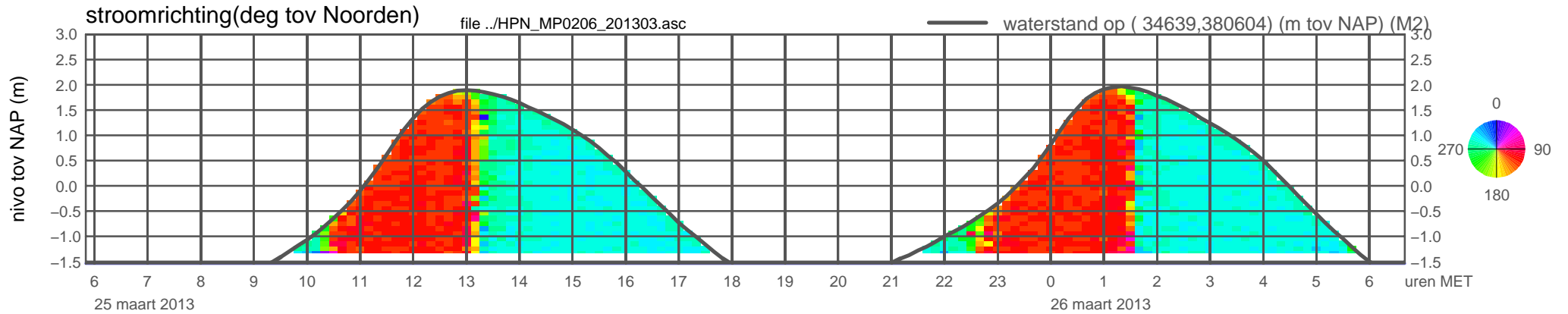
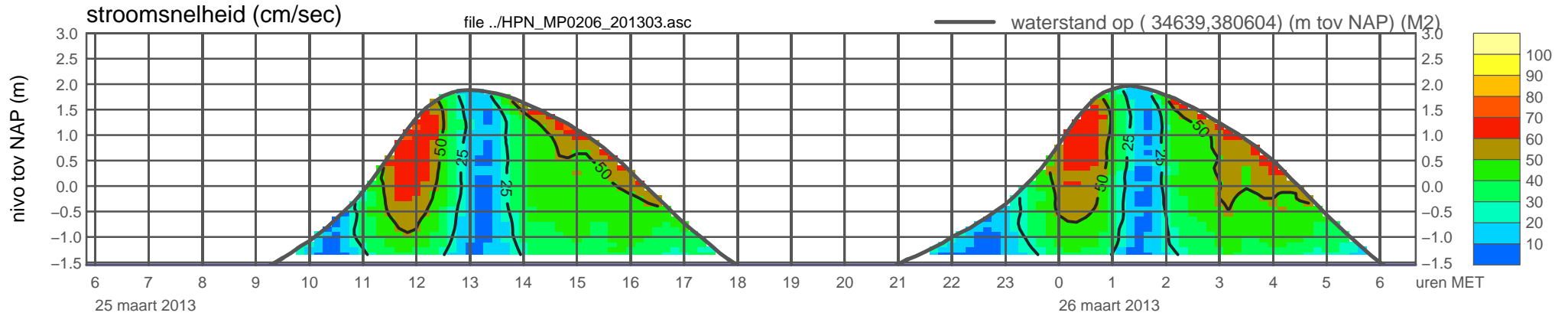
meetpunt HPN_MP0206_201303 (x=034639 , y=380604 , bodem=NAP -1.54 m sensor=NAP -1.44 m)



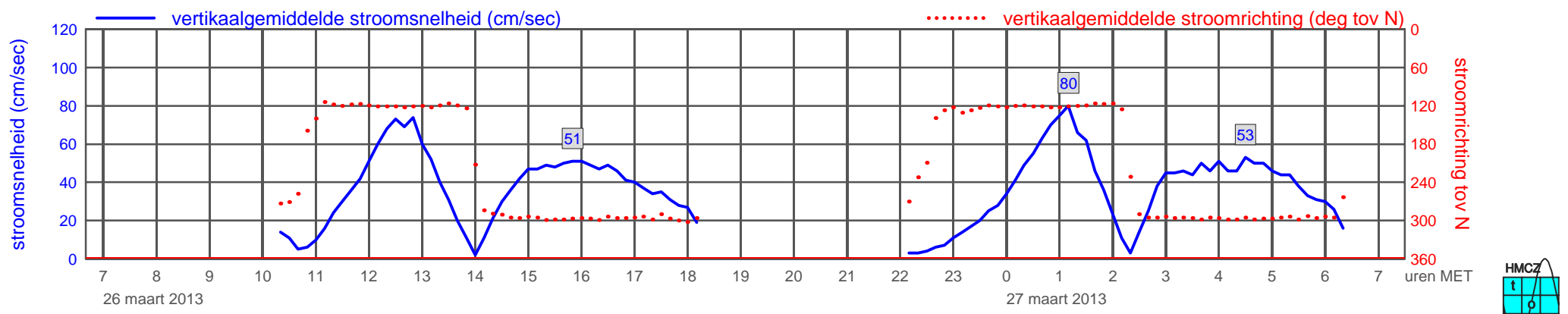
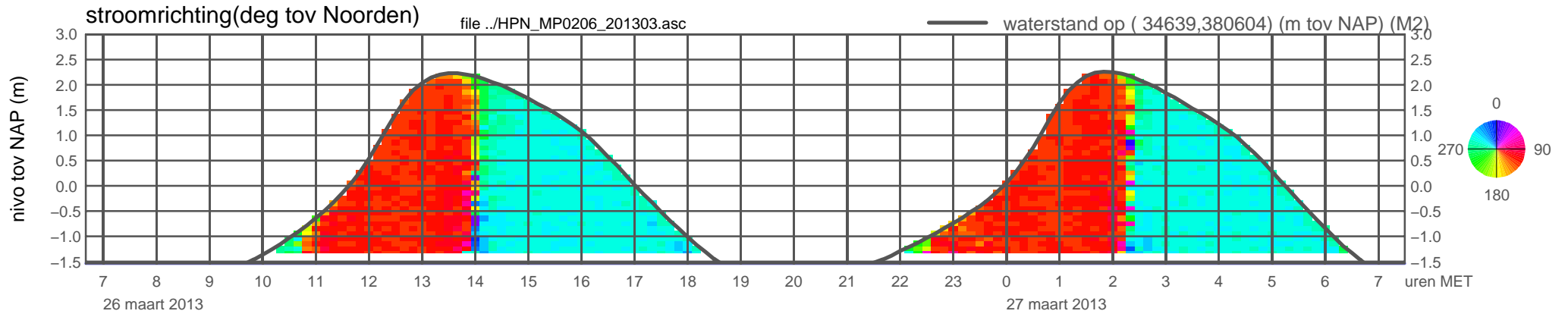
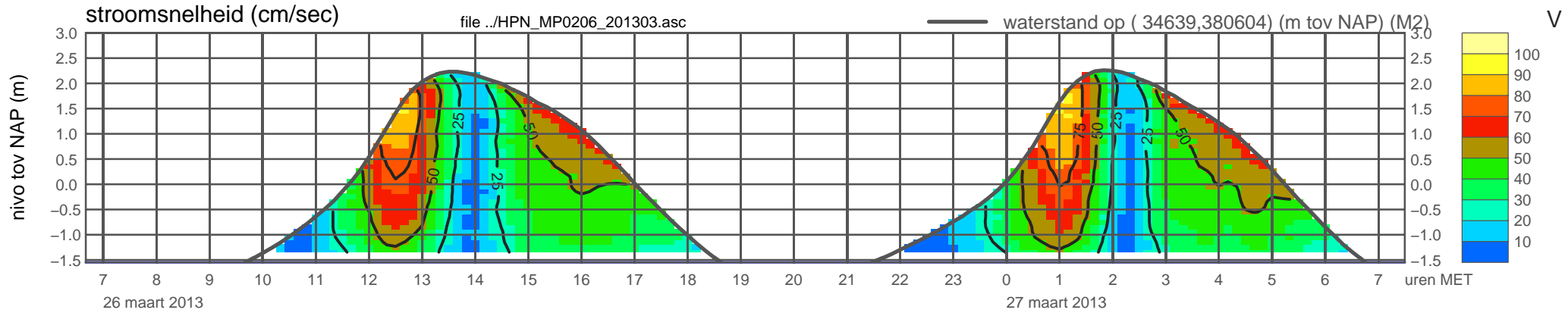
meetpunt HPN_MP0206_201303 (x=034639 , y=380604 , bodem=NAP -1.54 m sensor=NAP -1.44 m)



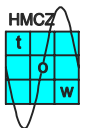
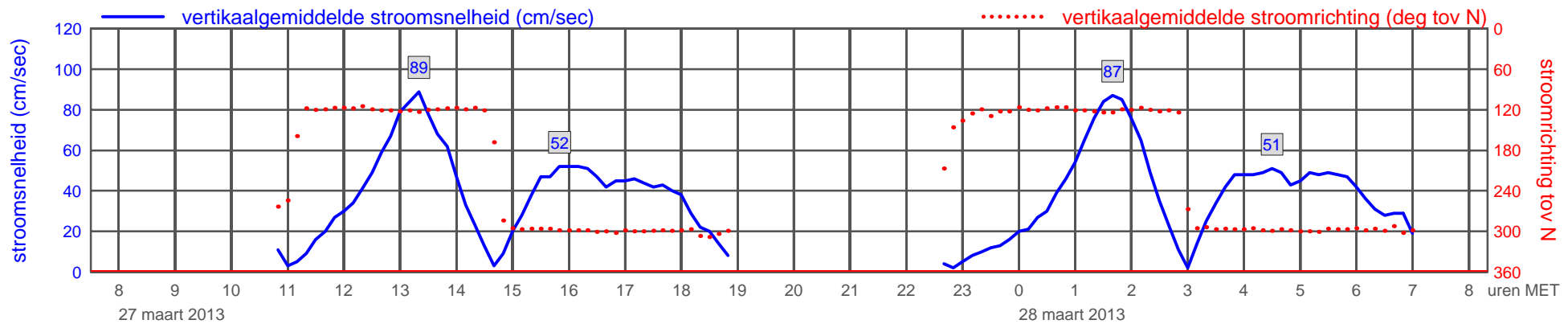
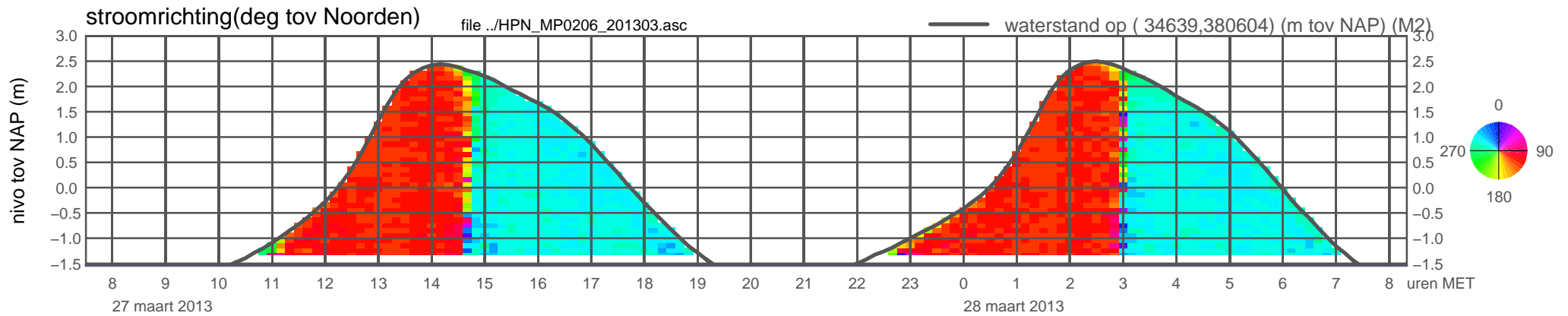
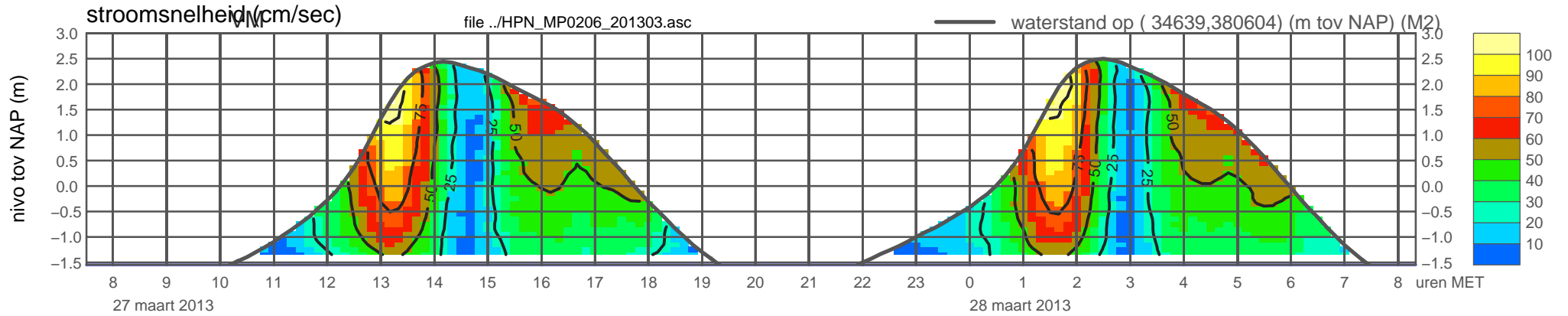
meetpunt HPN_MP0206_201303 (x=034639 , y=380604 , bodem=NAP -1.54 m sensor=NAP -1.44 m)



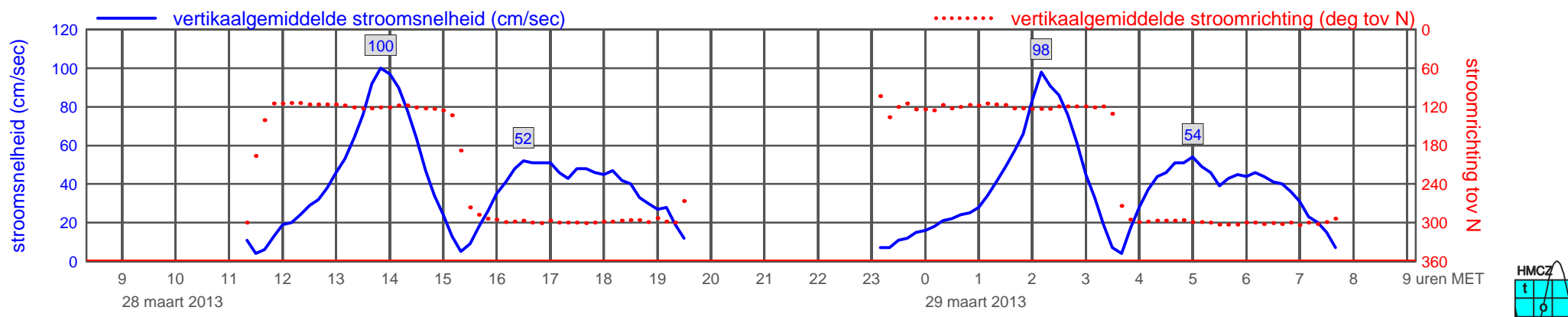
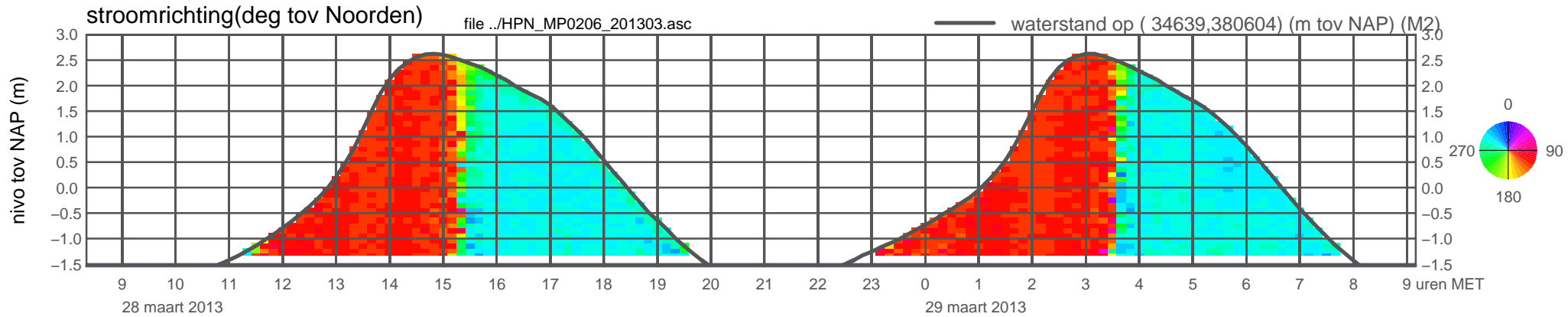
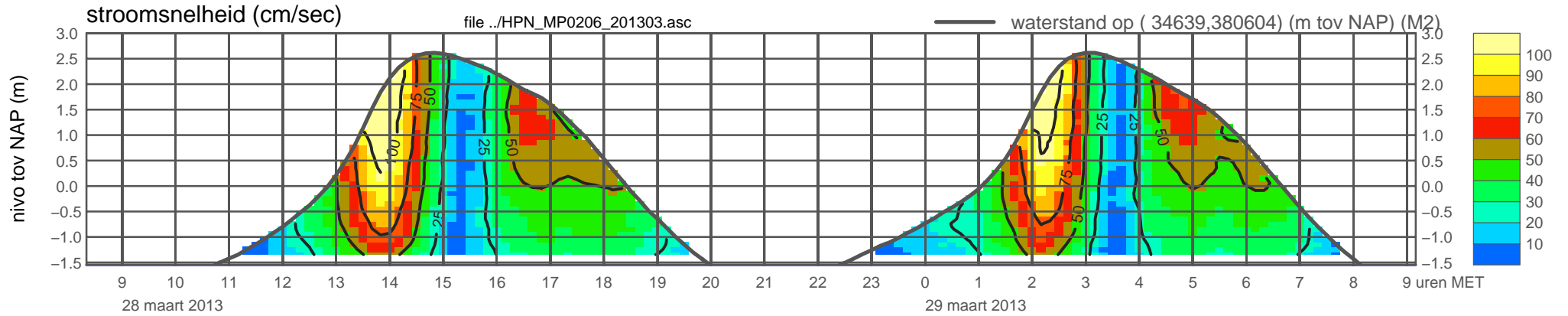
meetpunt HPN_MP0206_201303 (x=034639 , y=380604 , bodem=NAP -1.54 m sensor=NAP -1.44 m)



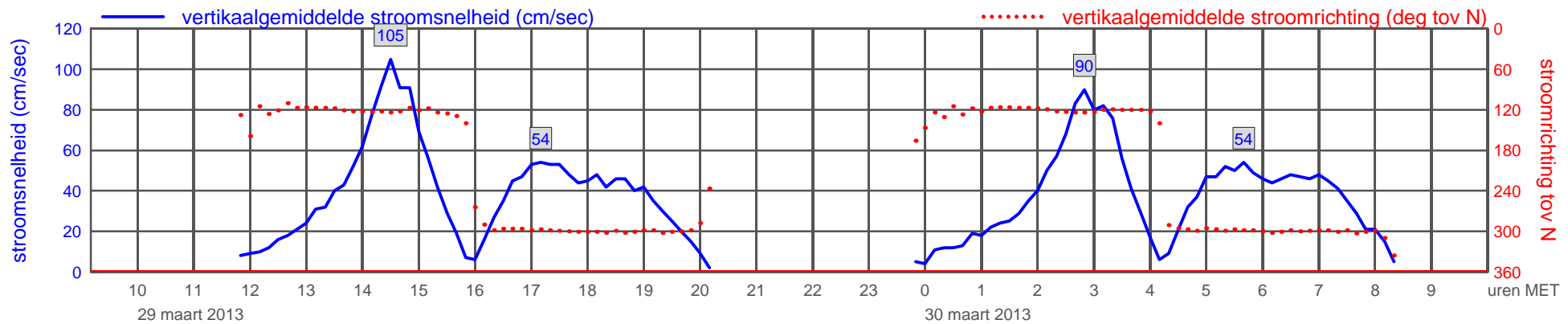
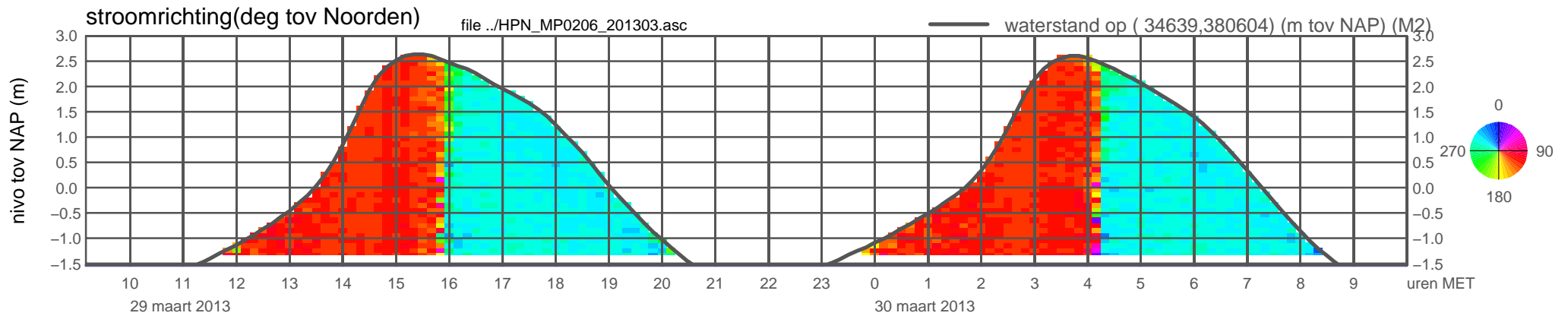
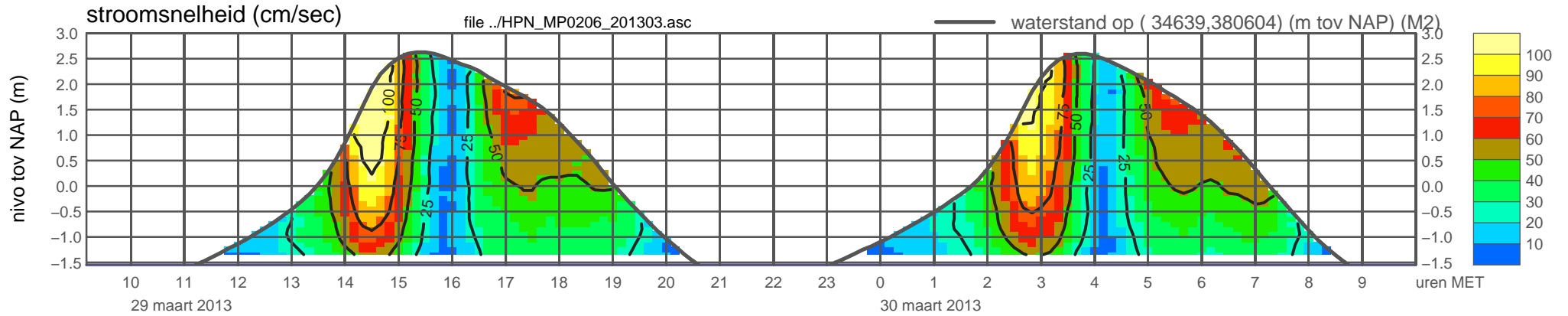
meetpunt HPN_MP0206_201303 (x=034639 , y=380604 , bodem=NAP -1.54 m sensor=NAP -1.44 m)



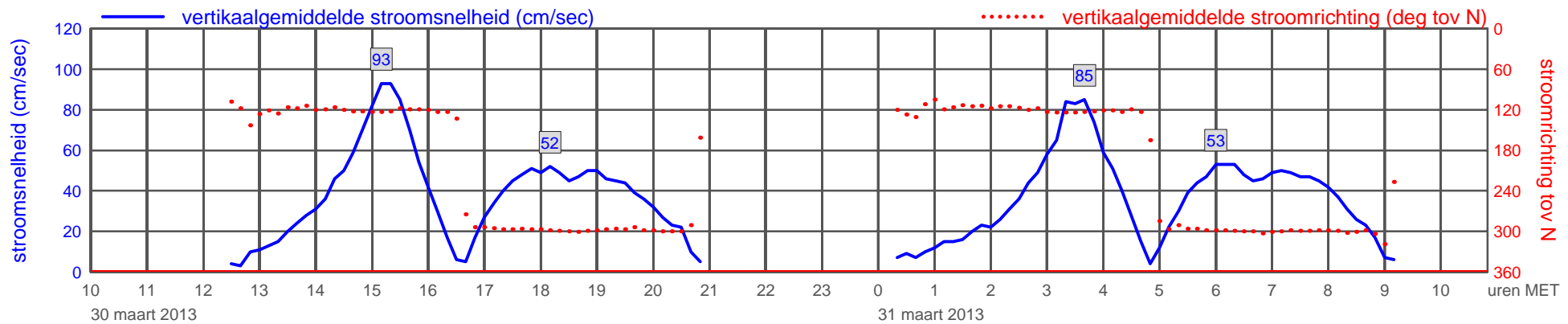
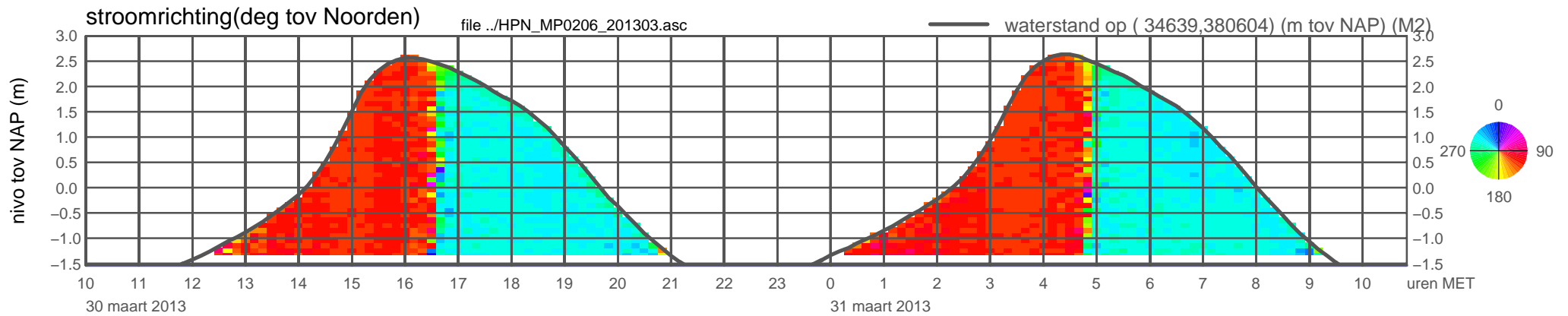
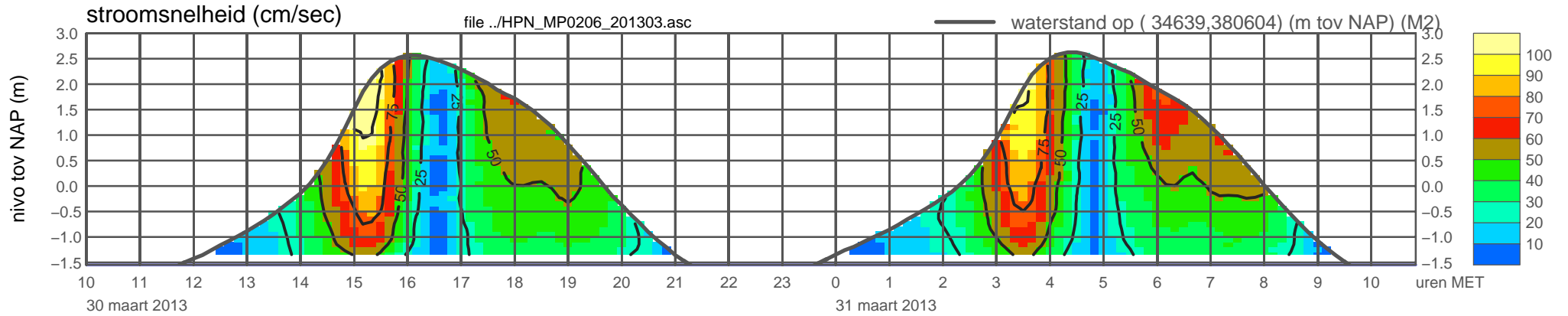
meetpunt HPN_MP0206_201303 (x=034639 , y=380604 , bodem=NAP -1.54 m sensor=NAP -1.44 m)



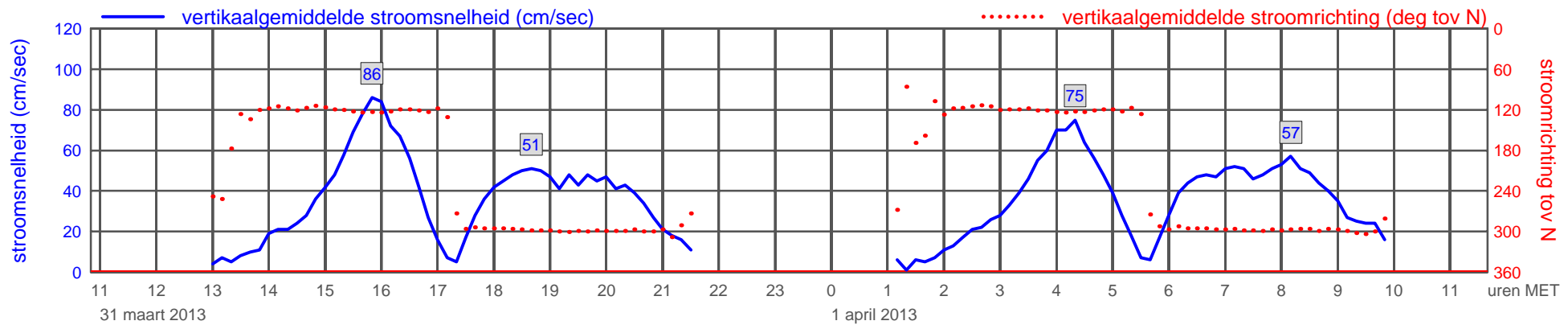
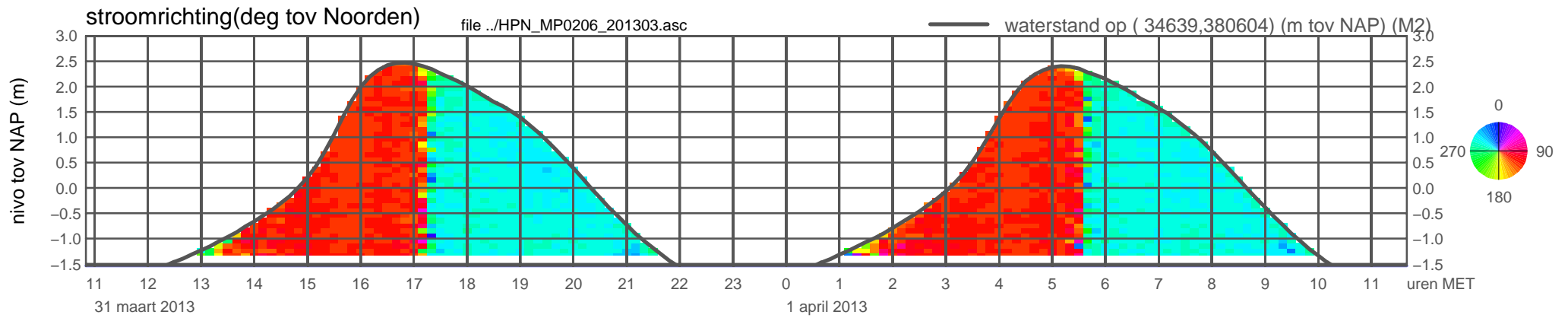
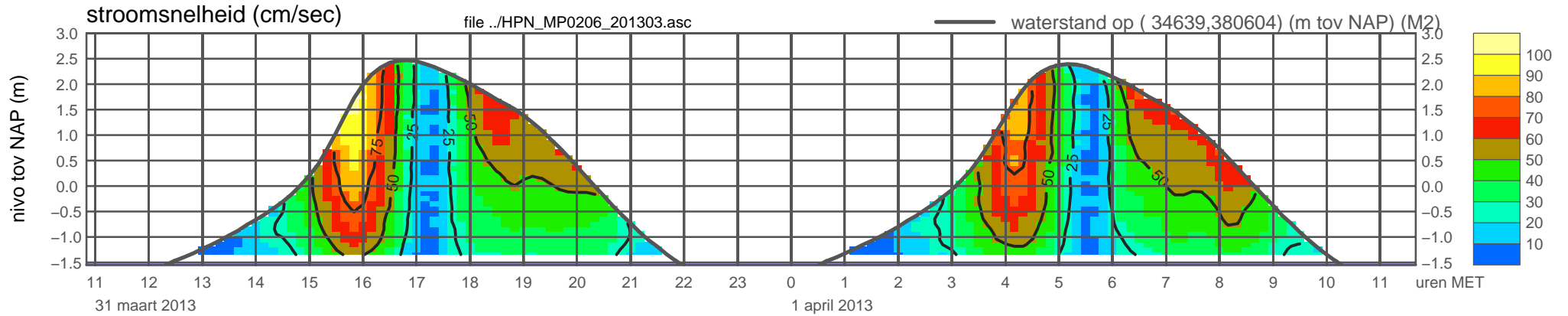
meetpunt HPN_MP0206_201303 (x=034639 , y=380604 , bodem=NAP -1.54 m sensor=NAP -1.44 m)



meetpunt HPN_MP0206_201303 (x=034639 , y=380604 , bodem=NAP -1.54 m sensor=NAP -1.44 m)



meetpunt HPN_MP0206_201303 (x=034639 , y=380604 , bodem=NAP -1.54 m sensor=NAP -1.44 m)



meetpunt HPN_MP0206_201303 (x=034639 , y=380604 , bodem=NAP -1.54 m sensor=NAP -1.44 m)

