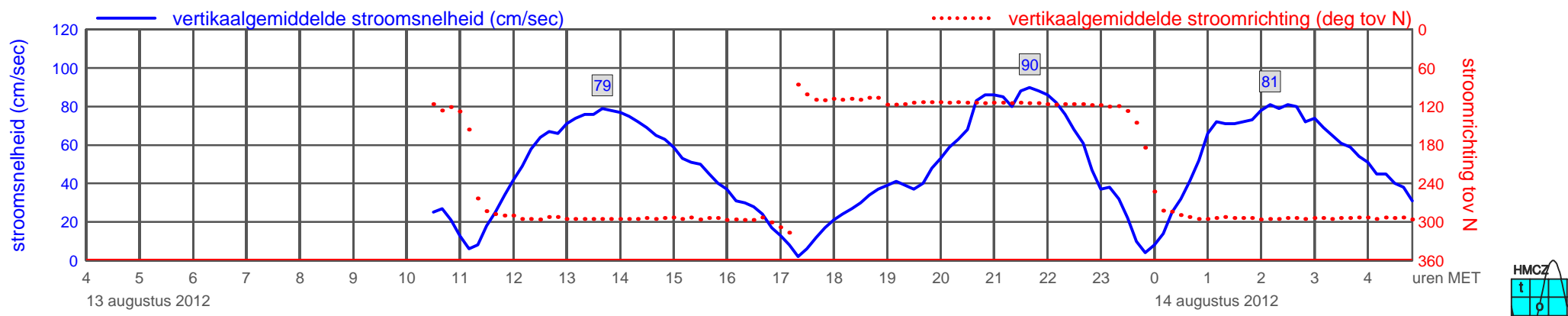
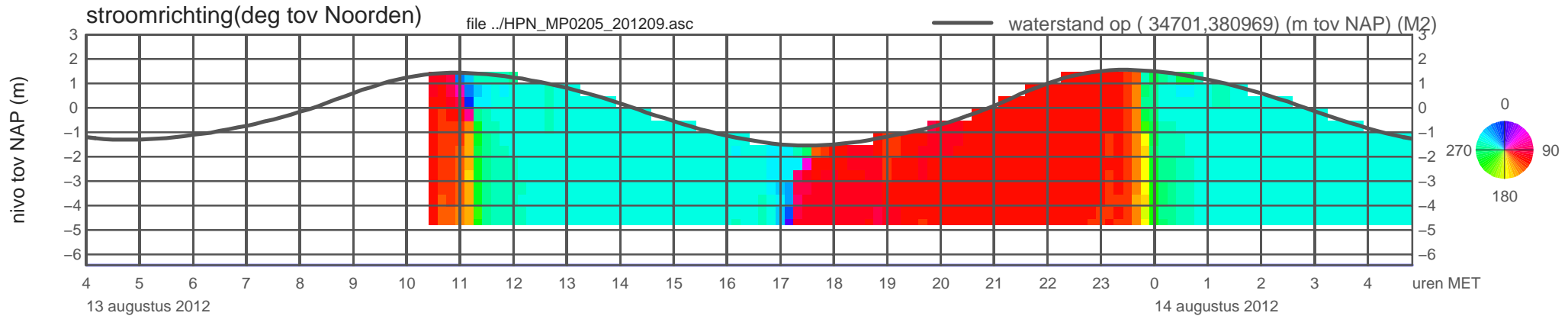
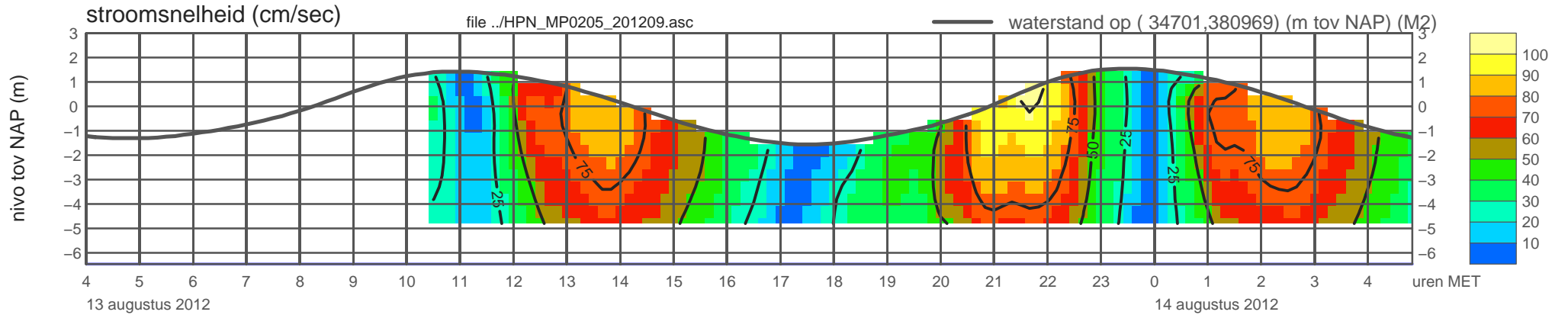
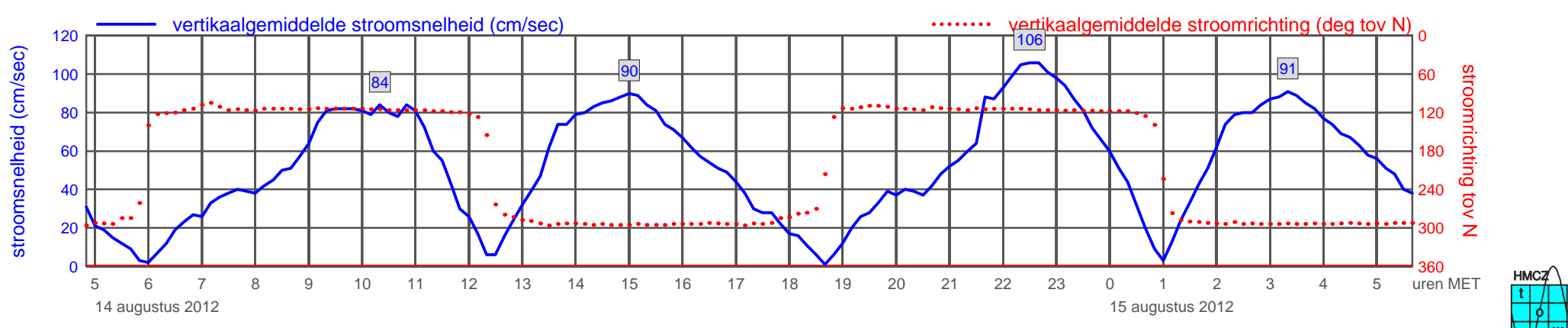
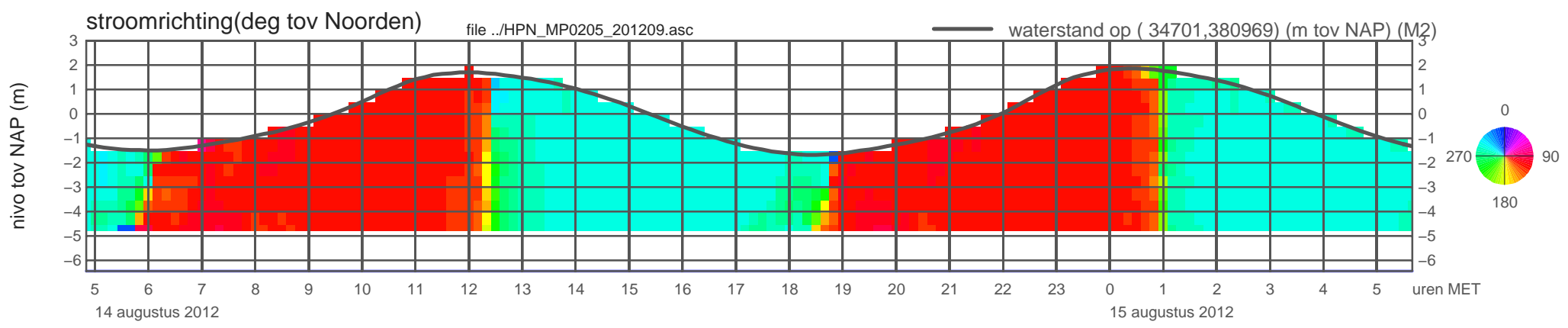
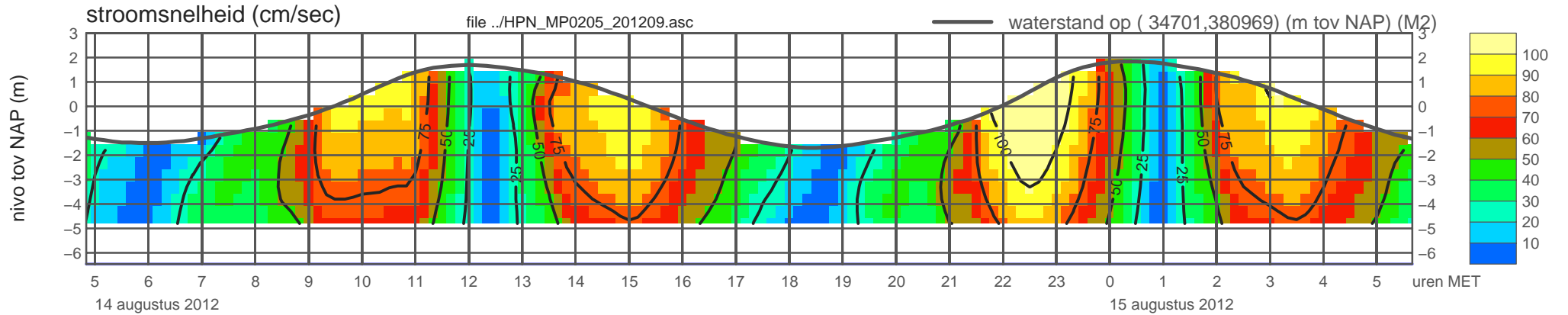


# meetpunt HPN\_MP0205\_201209 ( x=034701 , y=380969 , bodem=NAP -6.45 m sensor=NAP -5.85 m)

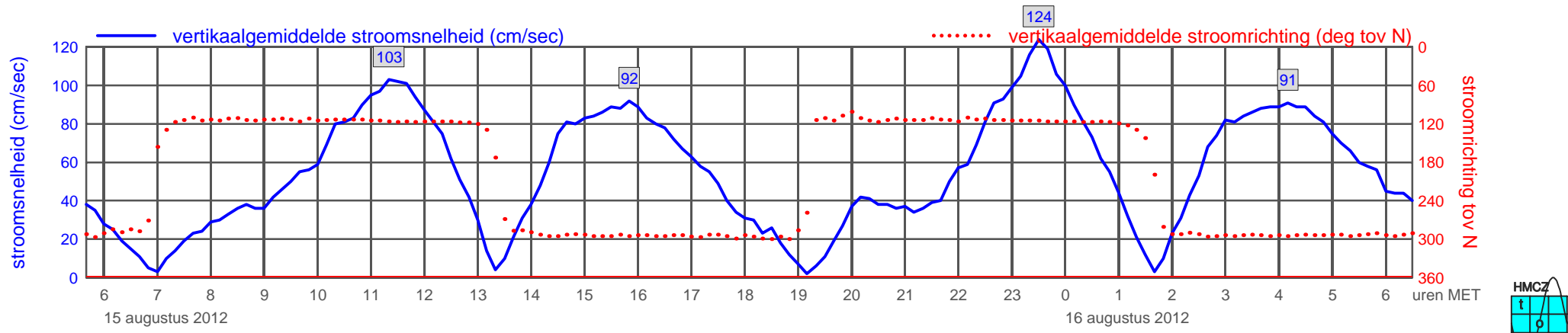
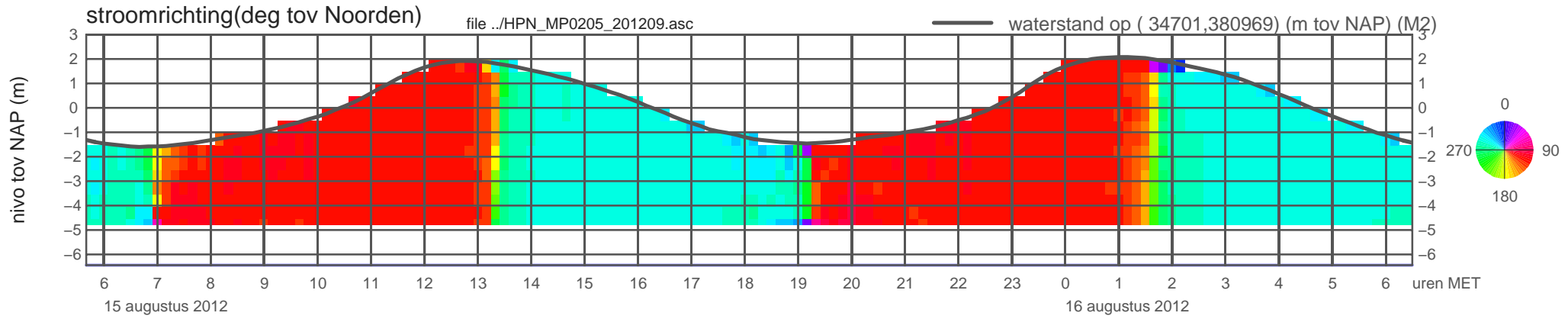
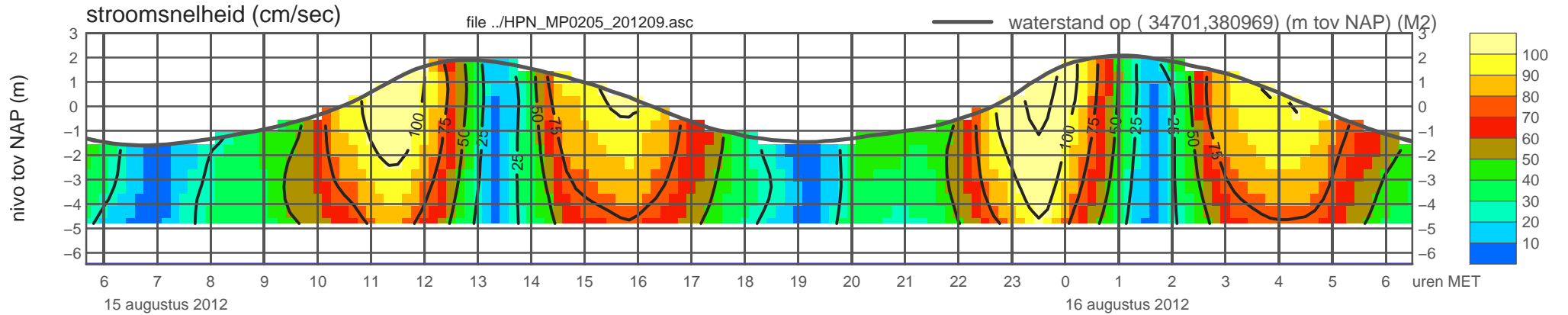


# meetpunt HPN\_MP0205\_201209 ( x=034701 , y=380969 , bodem=NAP -6.45 m sensor=NAP -5.85 m)

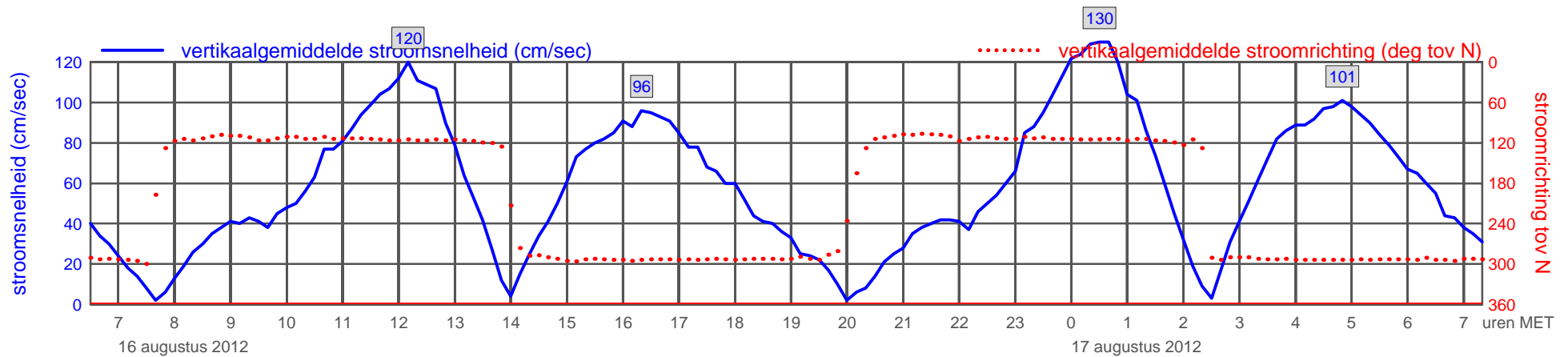
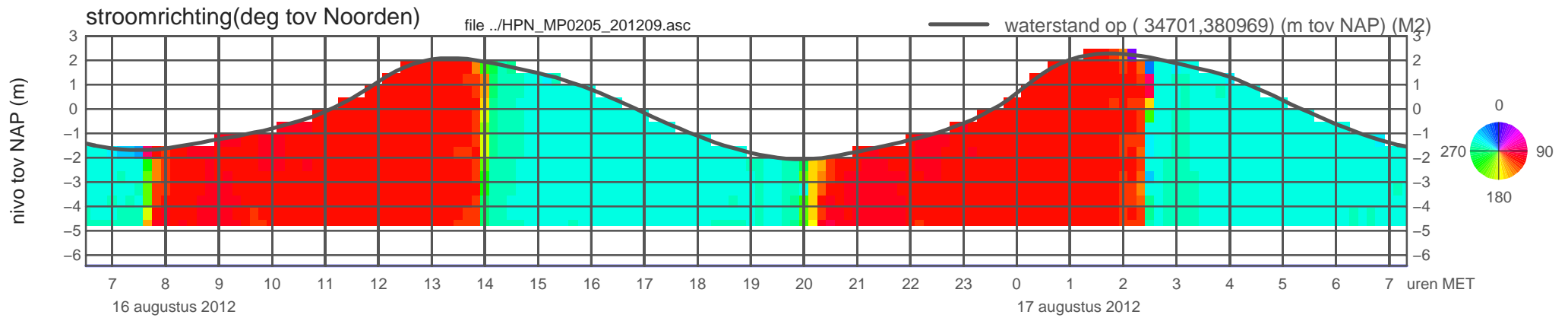
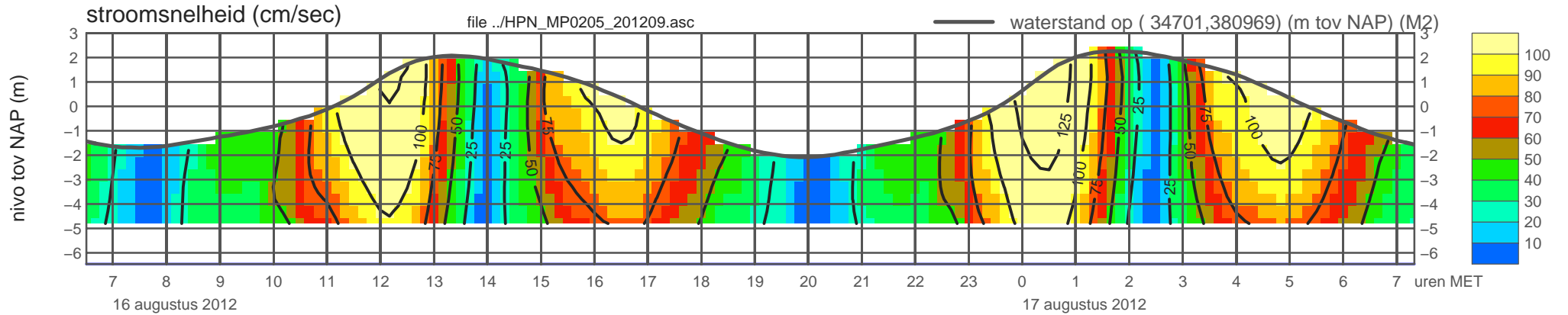


rijkswaterstaat zeeland

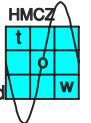
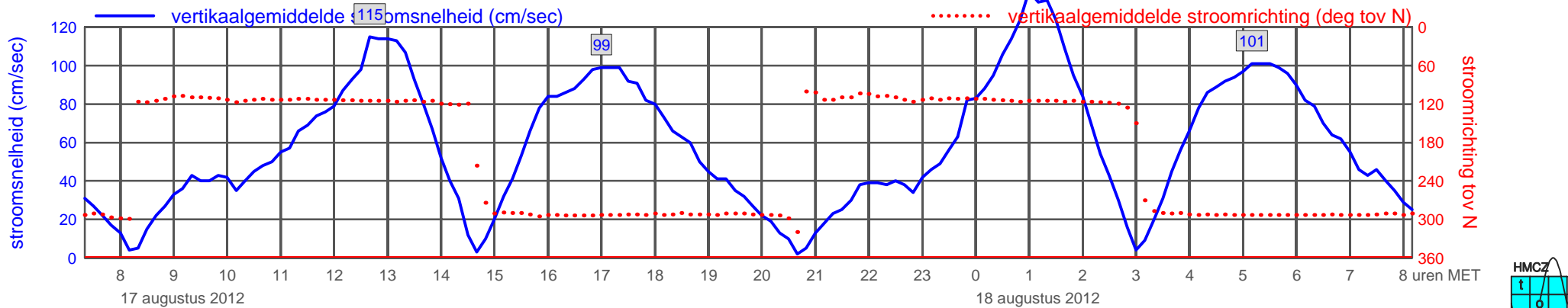
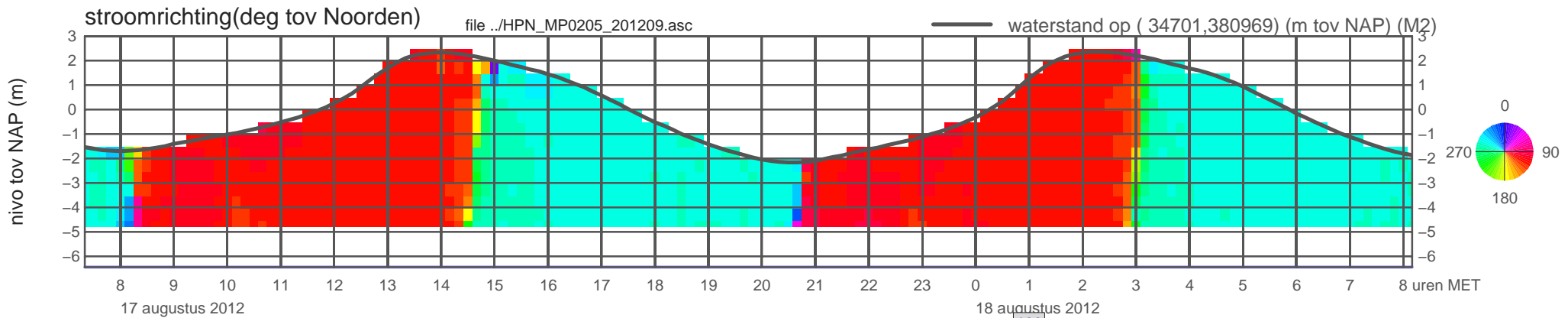
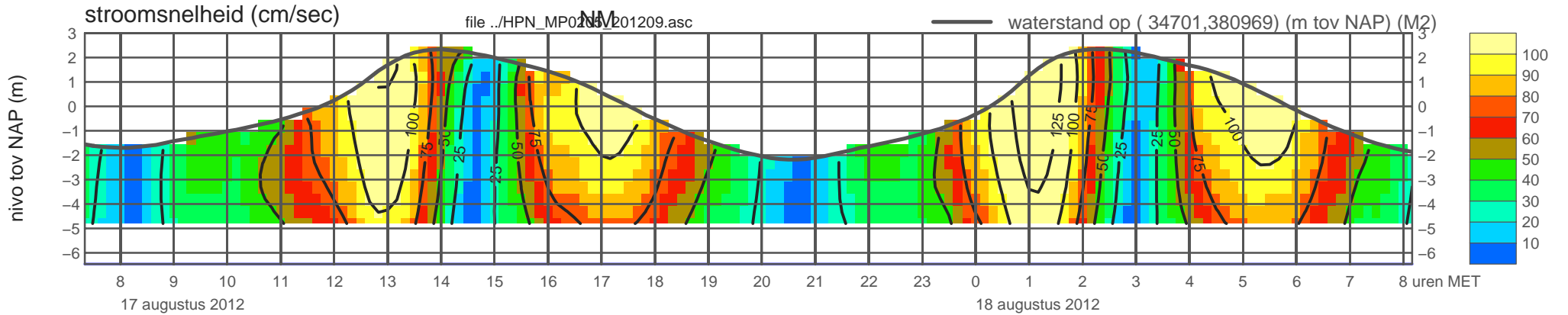
# meetpunt HPN\_MP0205\_201209 ( x=034701 , y=380969 , bodem=NAP -6.45 m sensor=NAP -5.85 m)



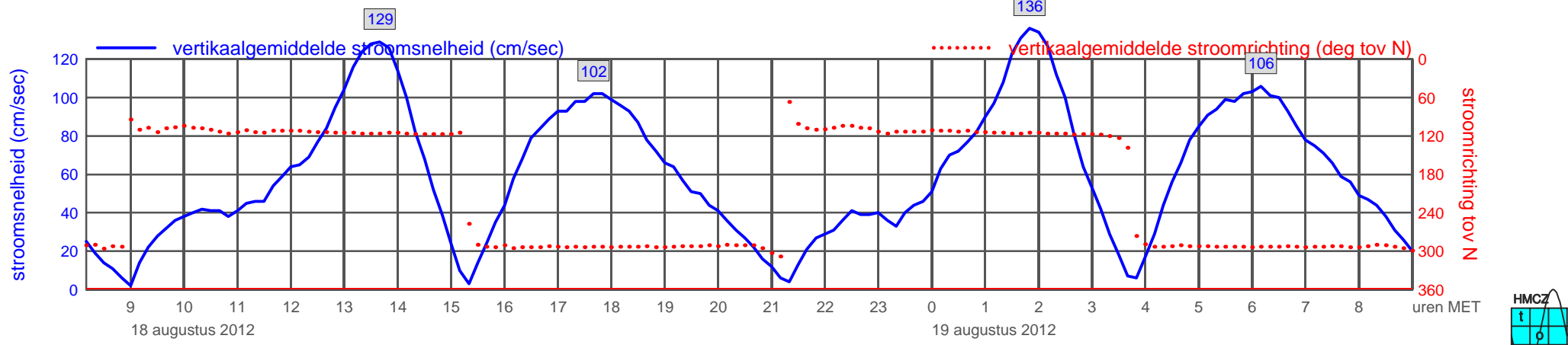
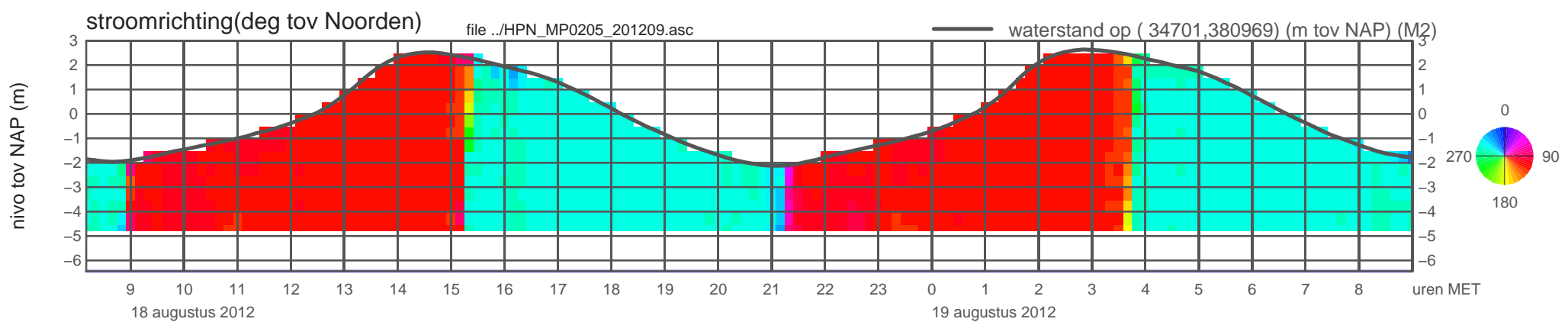
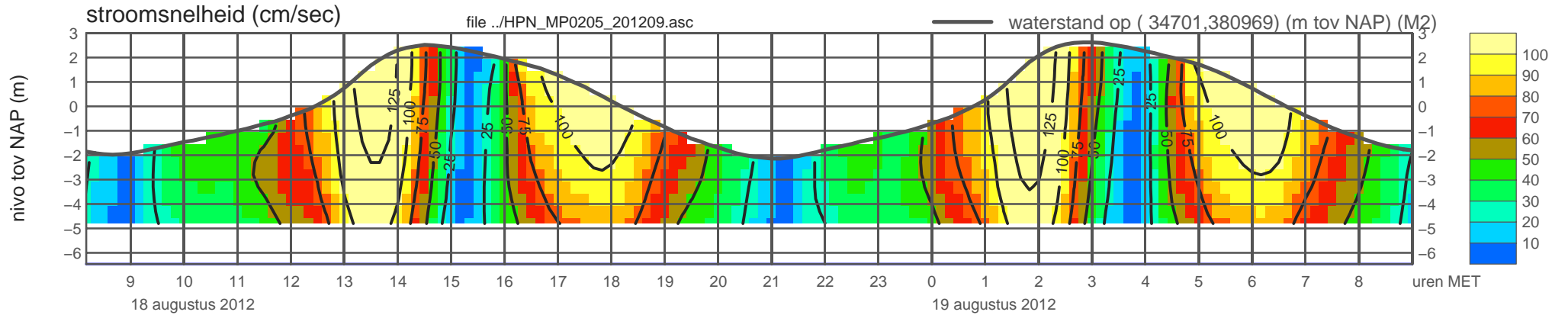
# meetpunt HPN\_MP0205\_201209 ( x=034701 , y=380969 , bodem=NAP -6.45 m sensor=NAP -5.85 m)



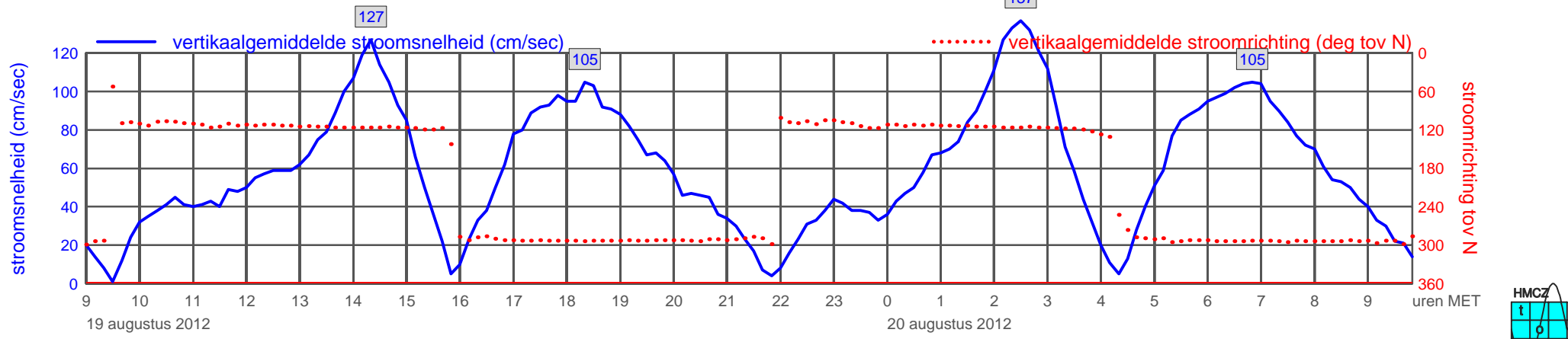
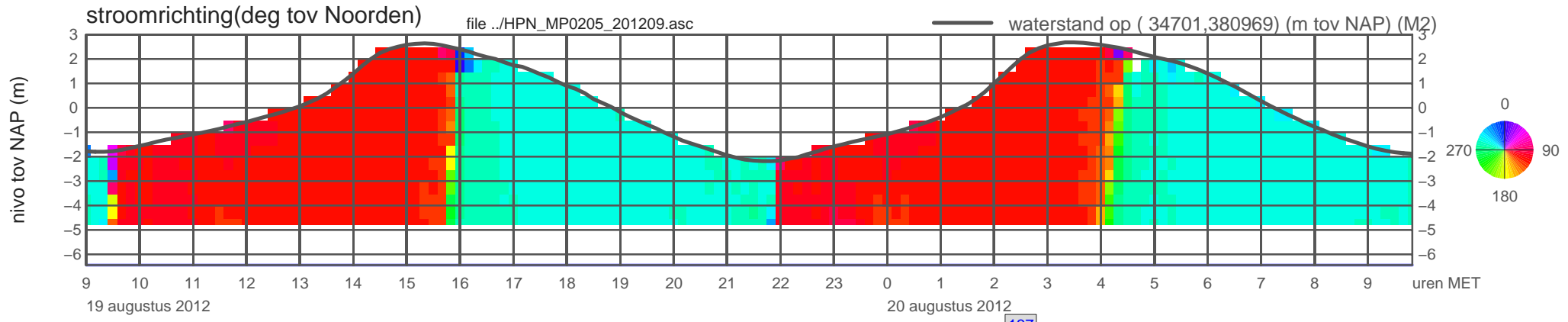
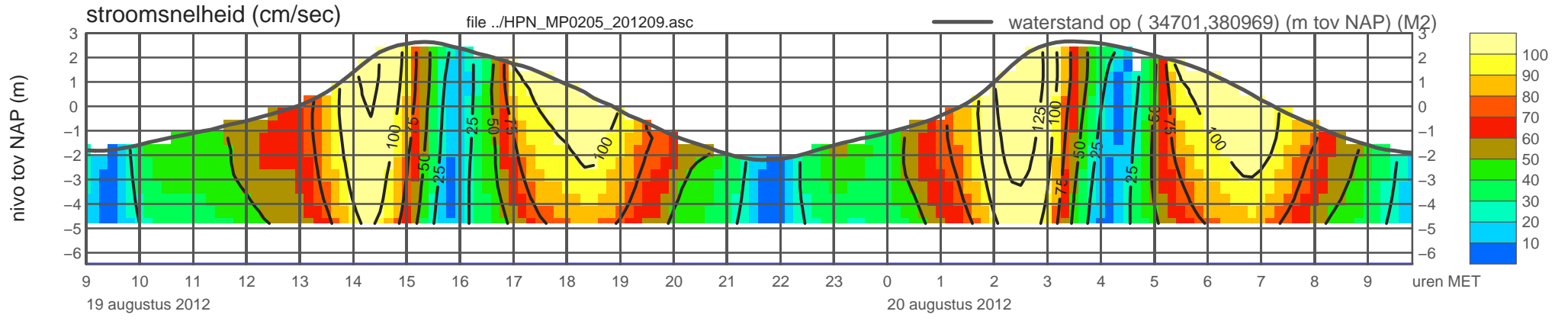
meetpunt HPN\_MP0205\_201209 ( x=034701 , y=380969 , bodem=NAP -6.45 m sensor=NAP -5.85 m)



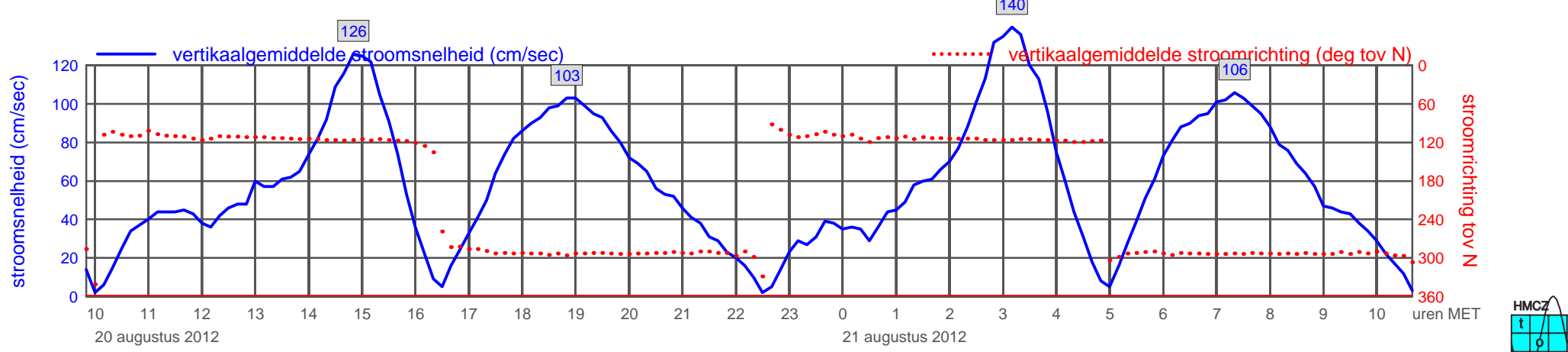
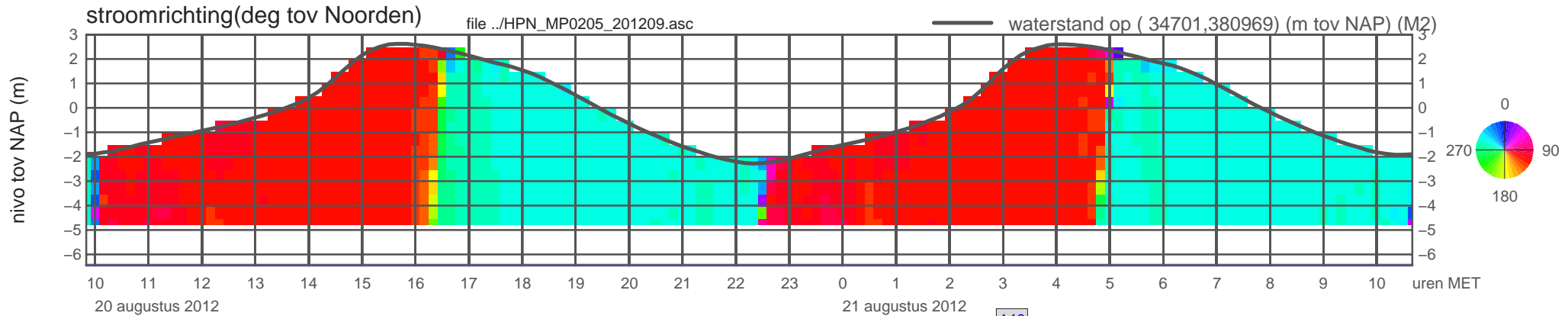
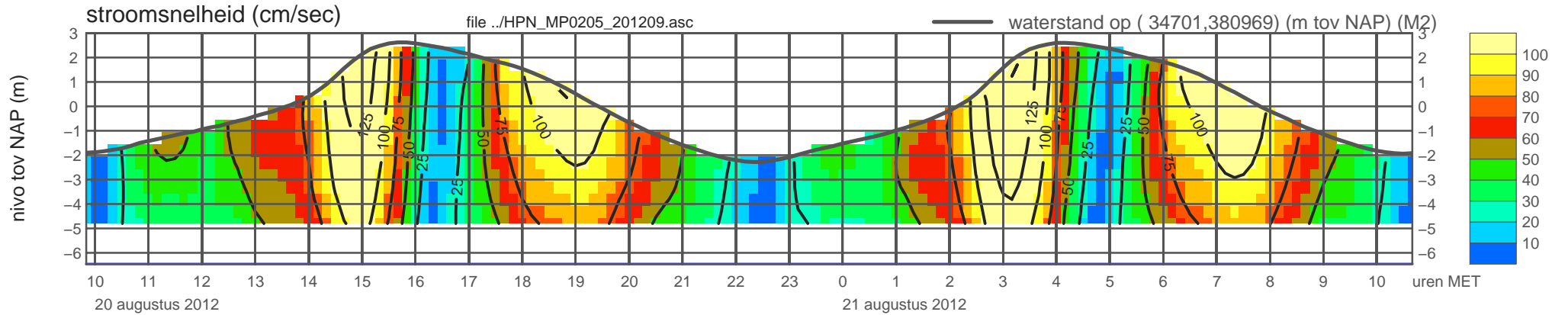
# meetpunt HPN\_MP0205\_201209 ( x=034701 , y=380969 , bodem=NAP -6.45 m sensor=NAP -5.85 m)



# meetpunt HPN\_MP0205\_201209 ( x=034701 , y=380969 , bodem=NAP -6.45 m sensor=NAP -5.85 m)

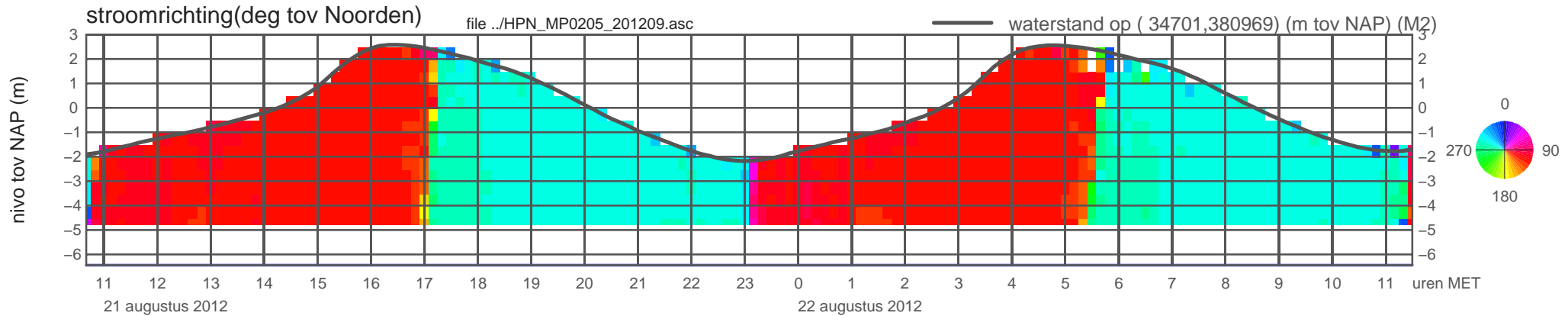
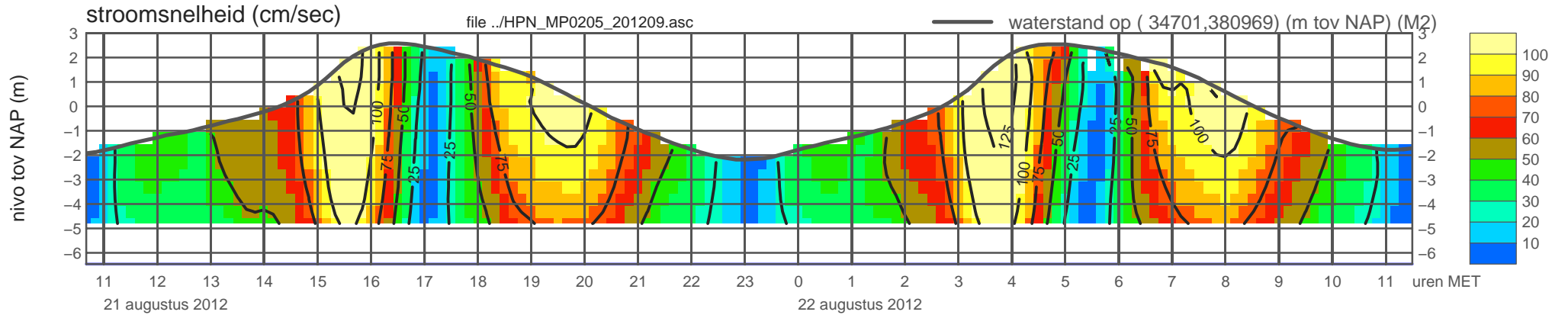


# meetpunt HPN\_MP0205\_201209 ( x=034701 , y=380969 , bodem=NAP -6.45 m sensor=NAP -5.85 m)

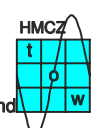
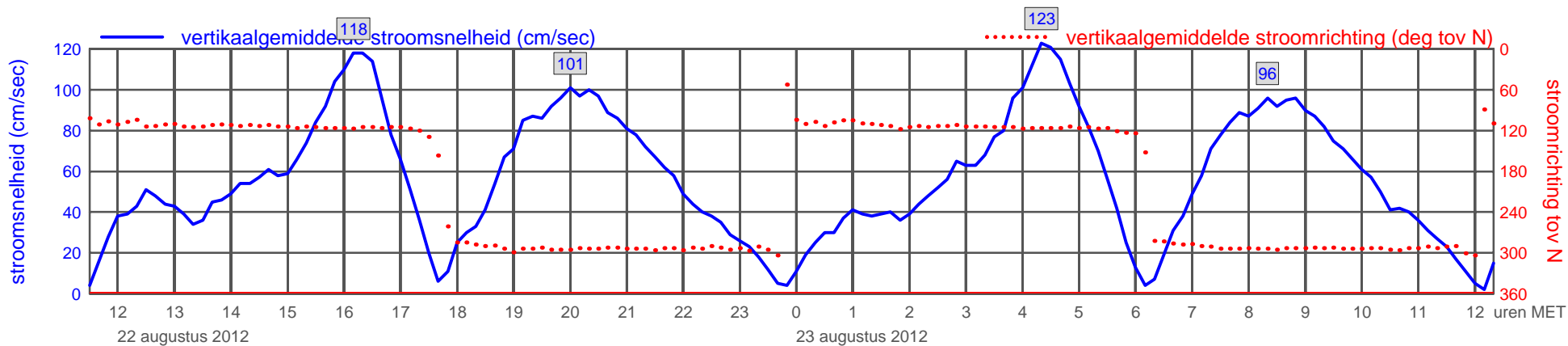
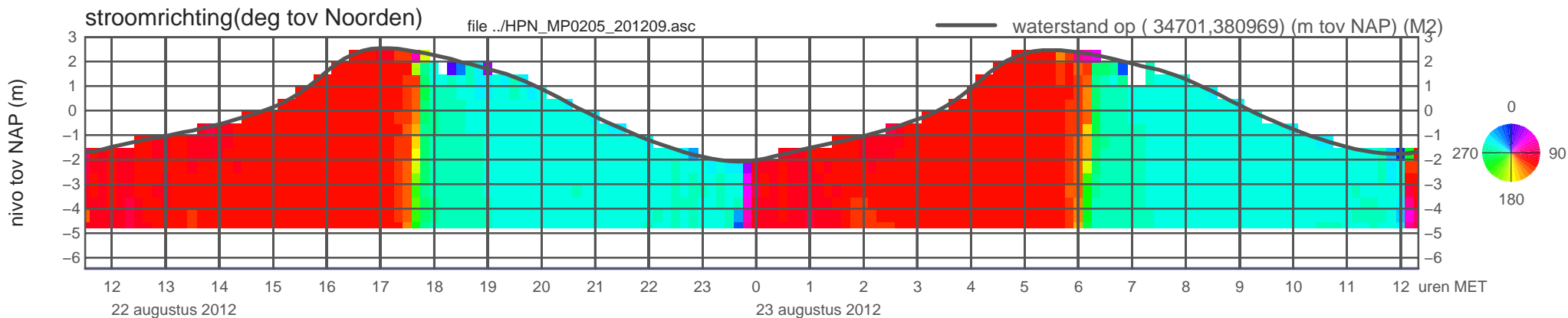
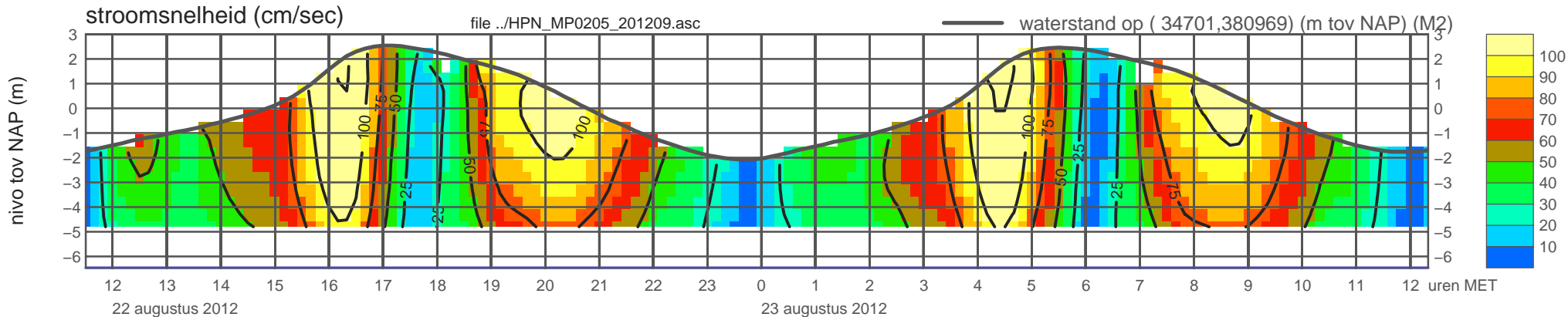




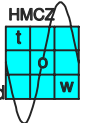
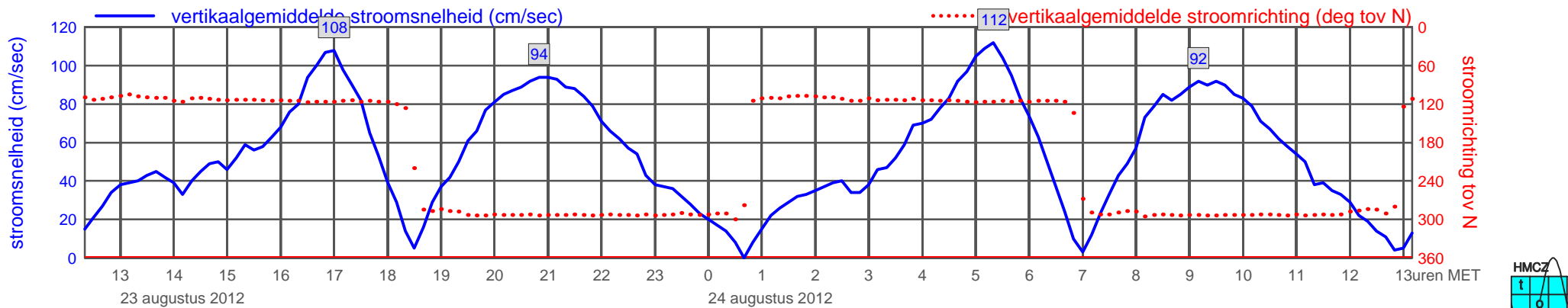
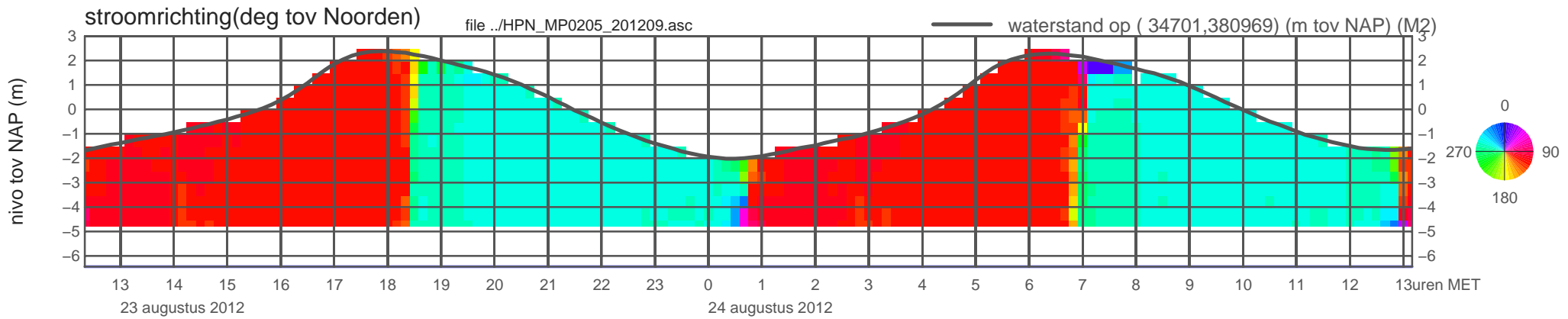
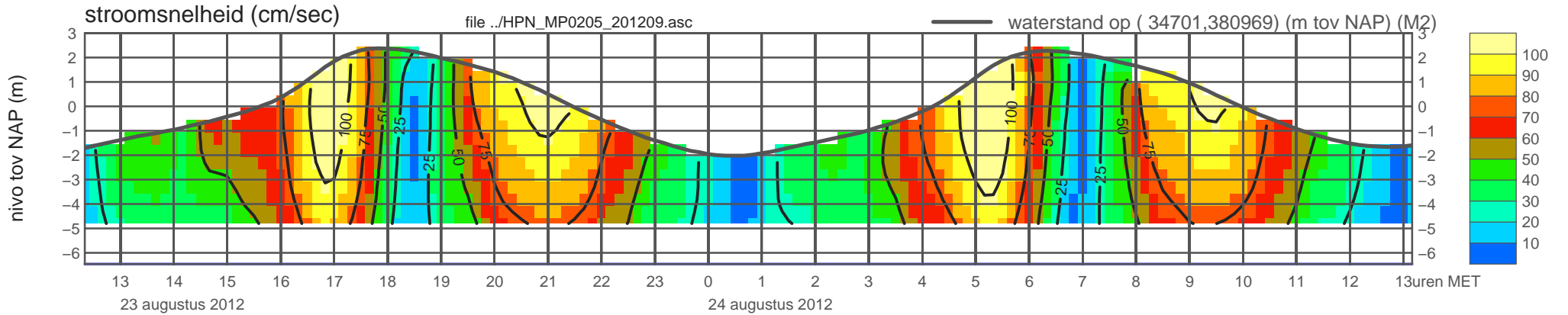
# meetpunt HPN\_MP0205\_201209 ( x=034701 , y=380969 , bodem=NAP -6.45 m sensor=NAP -5.85 m)



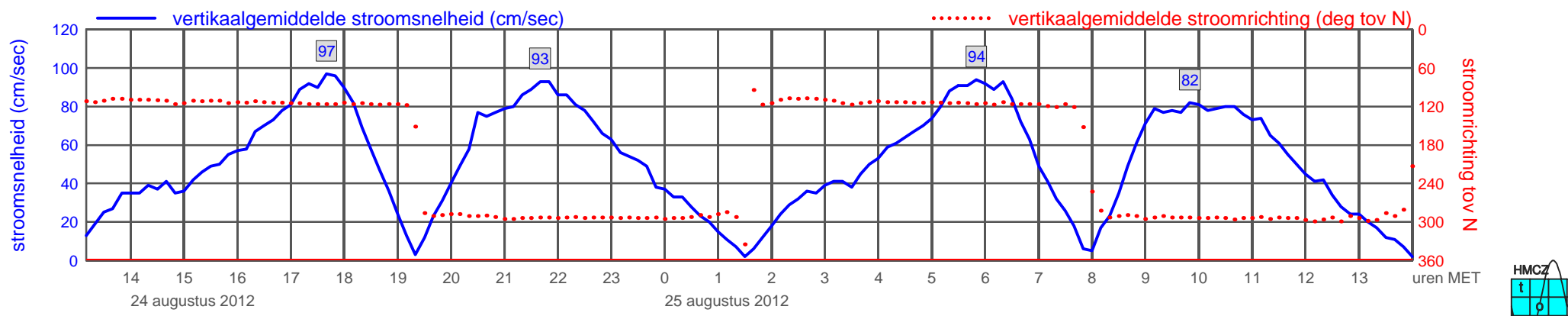
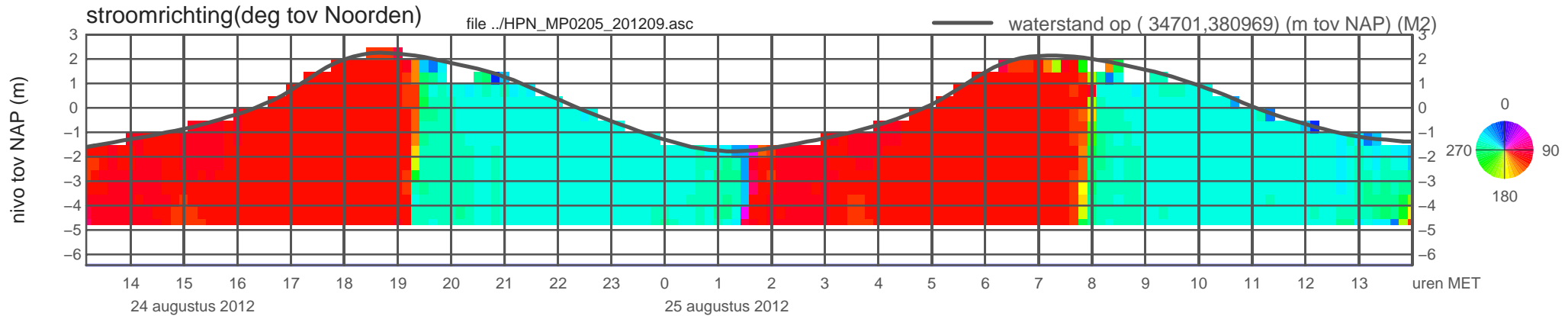
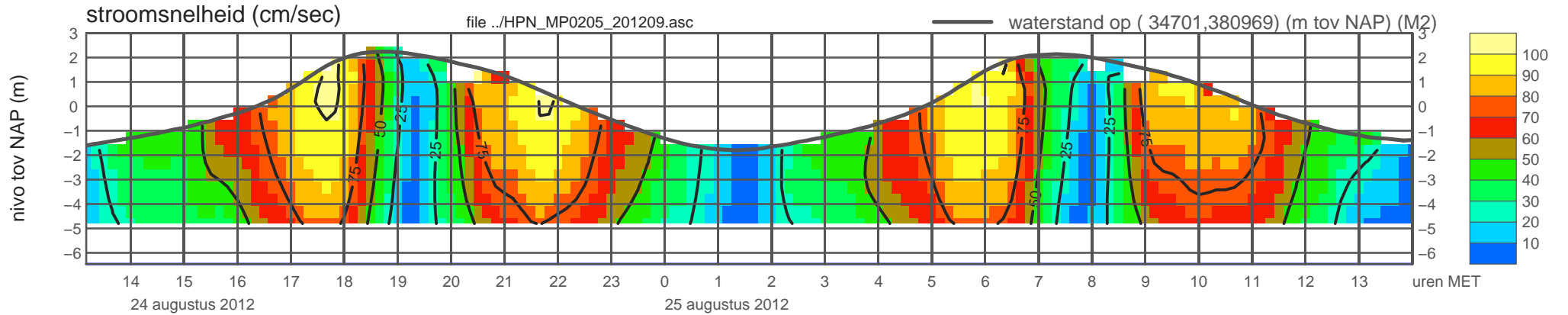
# meetpunt HPN\_MP0205\_201209 ( x=034701 , y=380969 , bodem=NAP -6.45 m sensor=NAP -5.85 m)



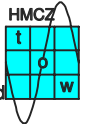
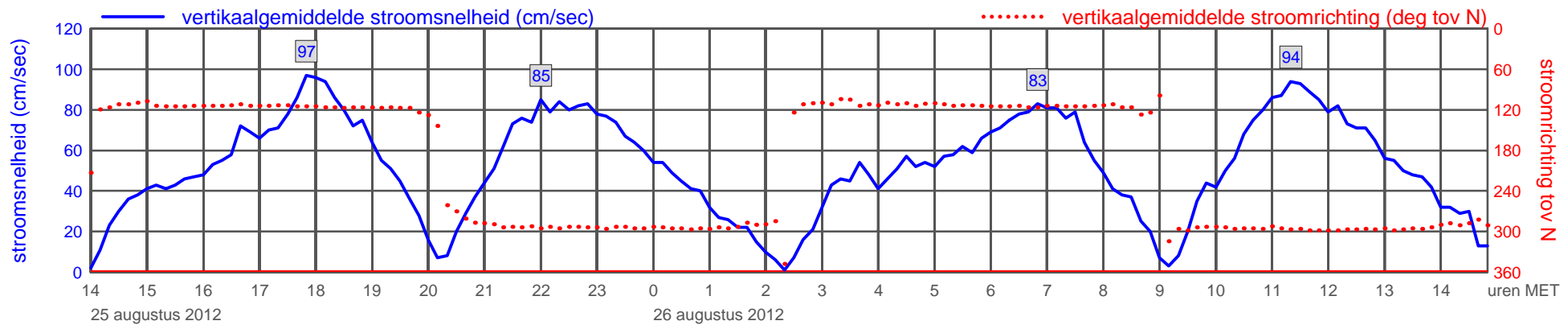
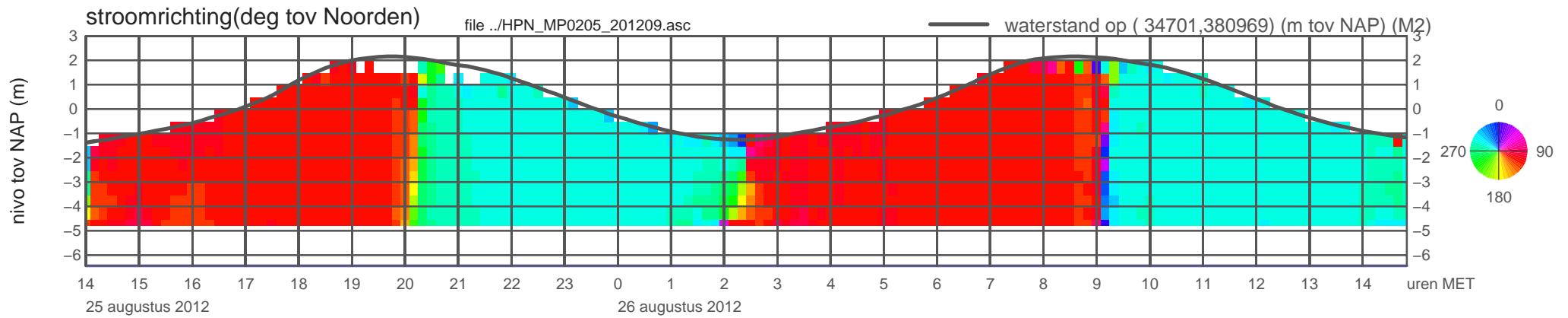
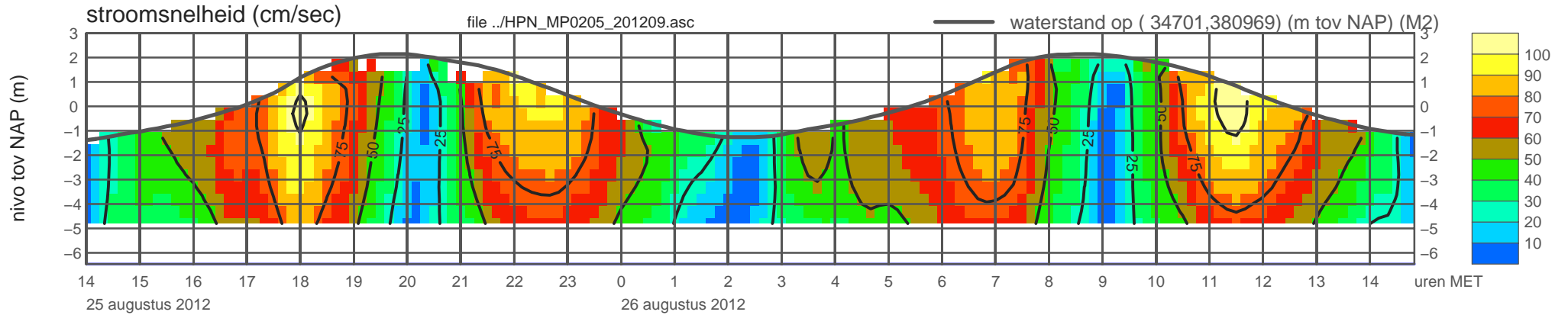
# meetpunt HPN\_MP0205\_201209 ( x=034701 , y=380969 , bodem=NAP -6.45 m sensor=NAP -5.85 m)



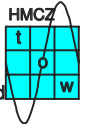
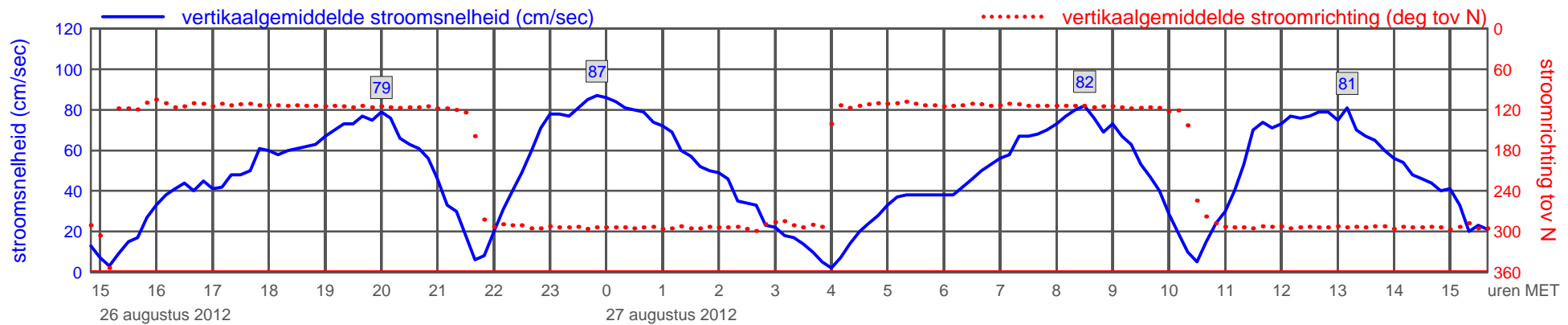
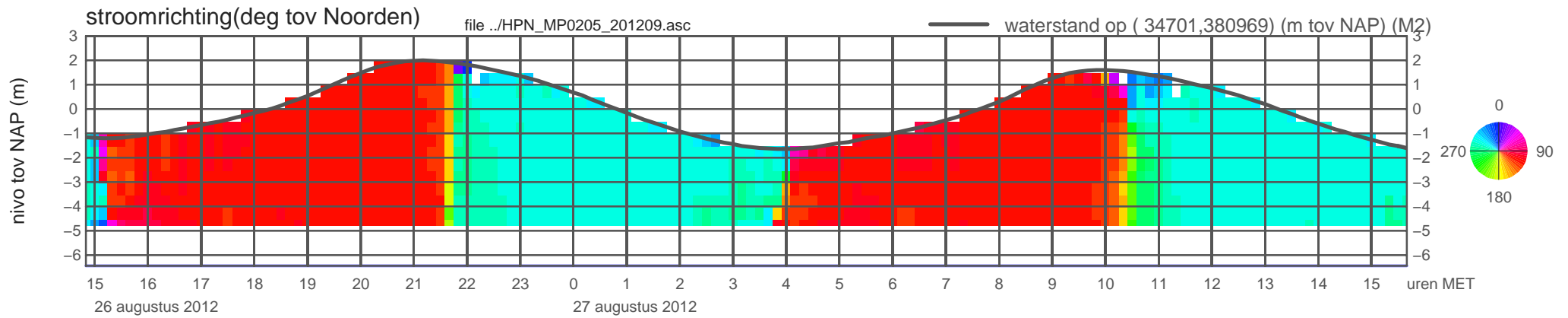
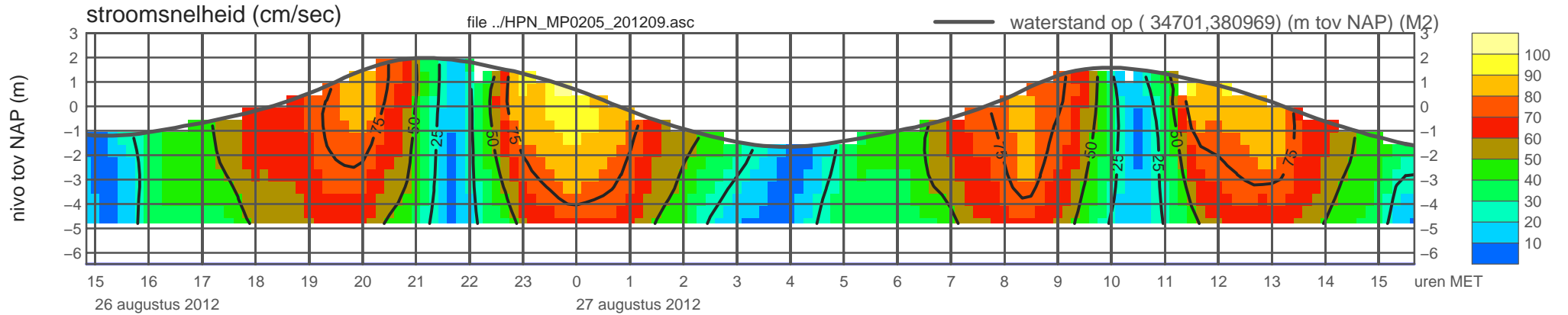
# meetpunt HPN\_MP0205\_201209 ( x=034701 , y=380969 , bodem=NAP -6.45 m sensor=NAP -5.85 m)



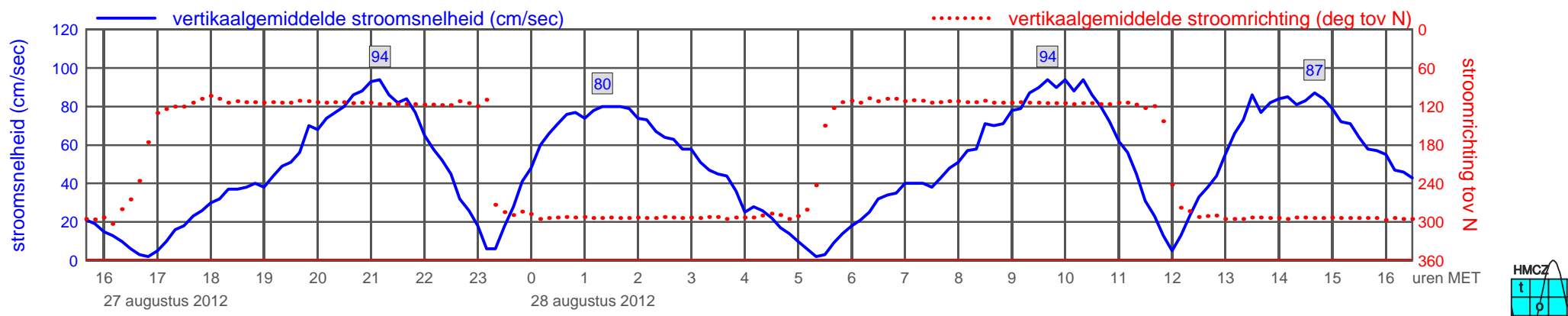
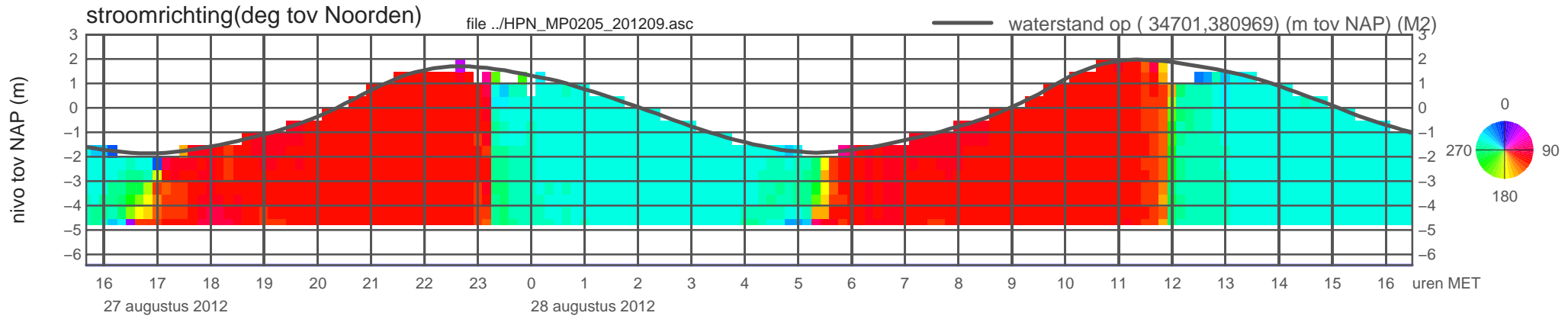
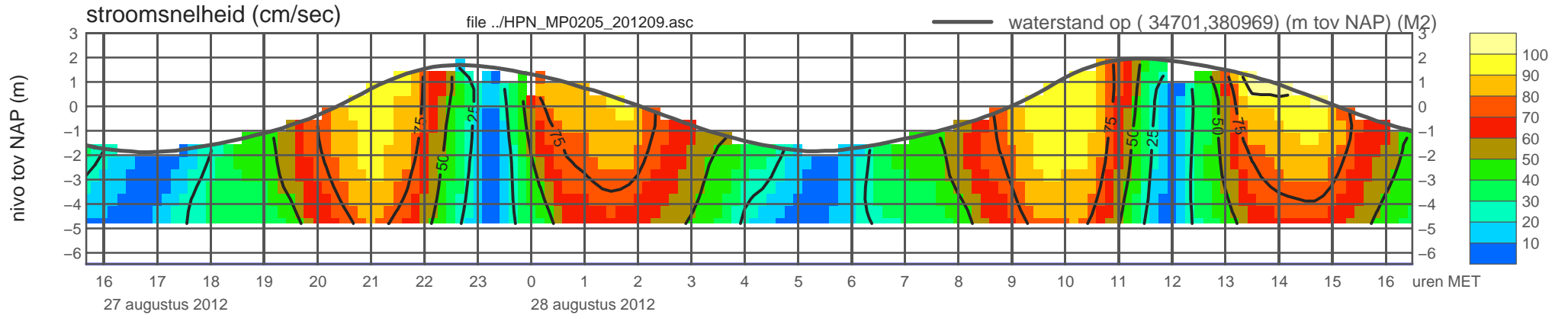
# meetpunt HPN\_MP0205\_201209 ( x=034701 , y=380969 , bodem=NAP -6.45 m sensor=NAP -5.85 m)



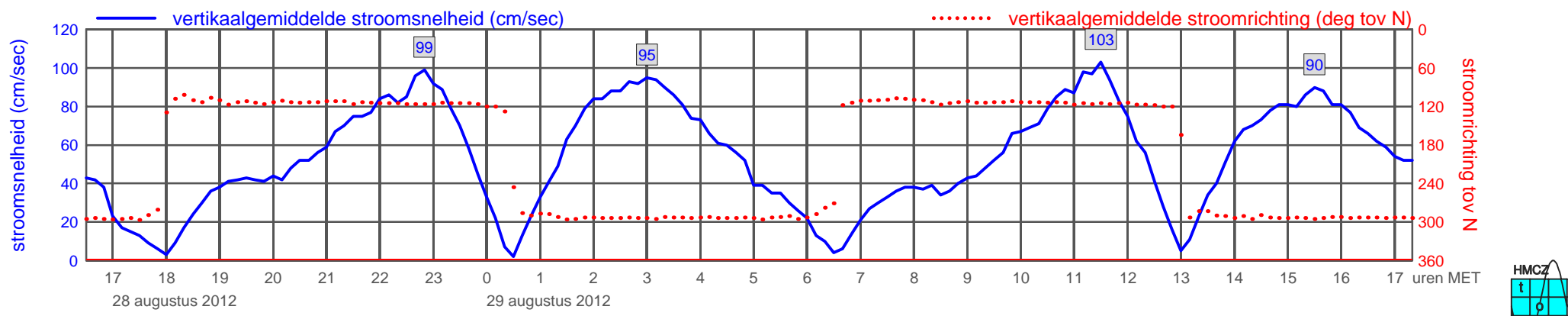
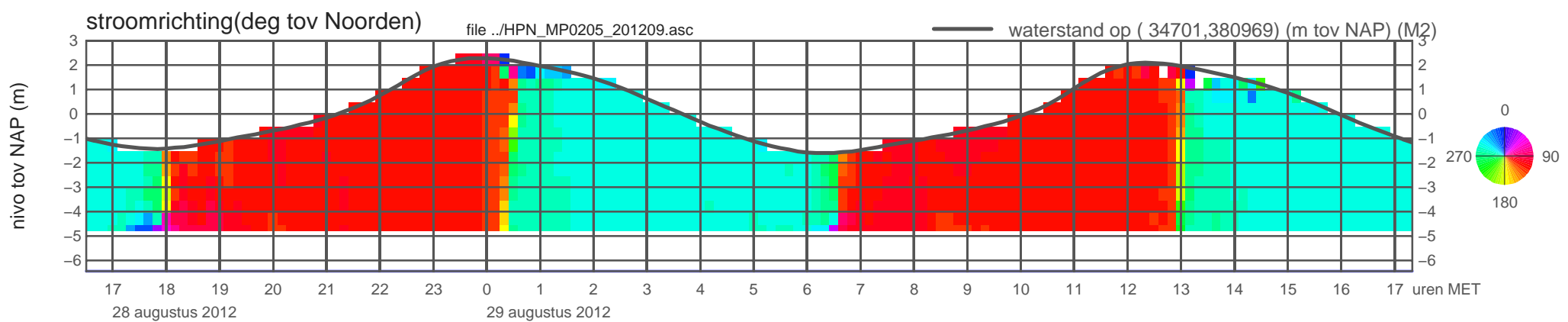
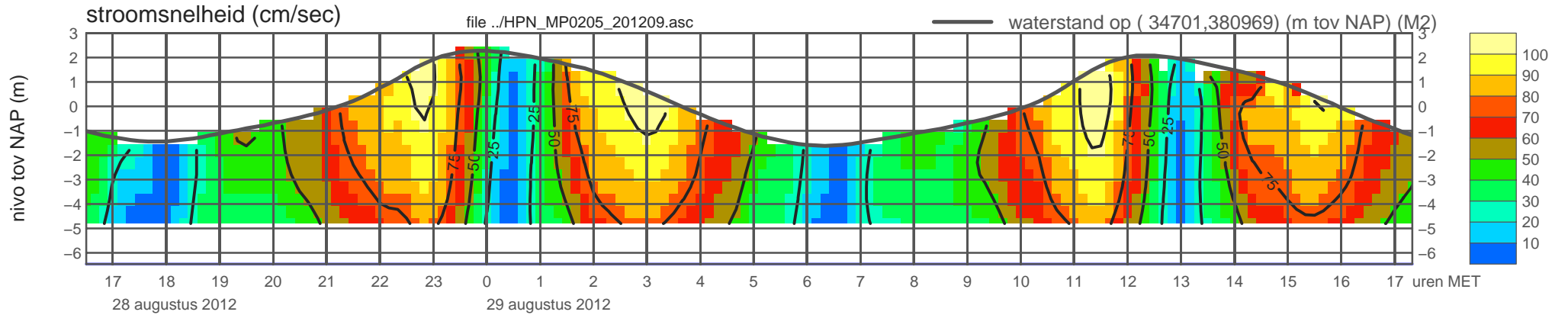
# meetpunt HPN\_MP0205\_201209 ( x=034701 , y=380969 , bodem=NAP -6.45 m sensor=NAP -5.85 m)



# meetpunt HPN\_MP0205\_201209 ( x=034701 , y=380969 , bodem=NAP -6.45 m sensor=NAP -5.85 m)



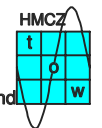
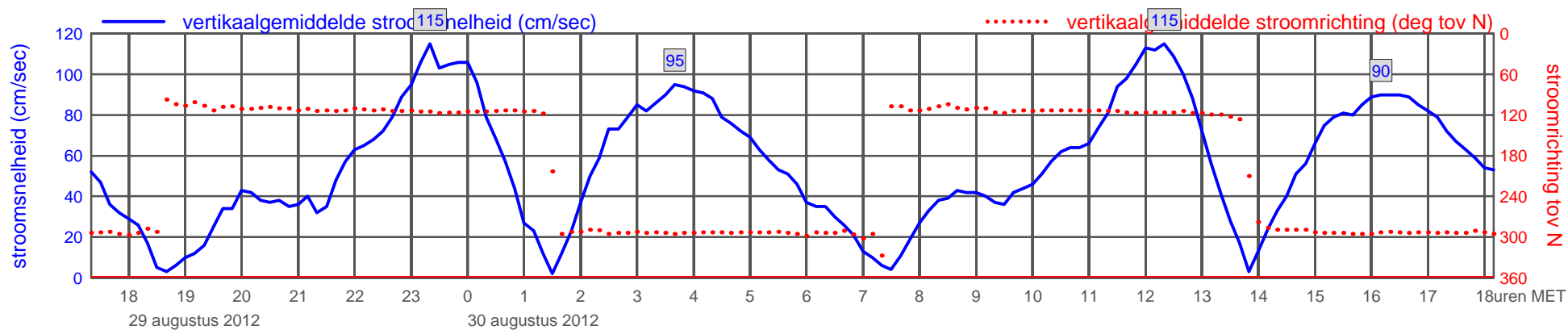
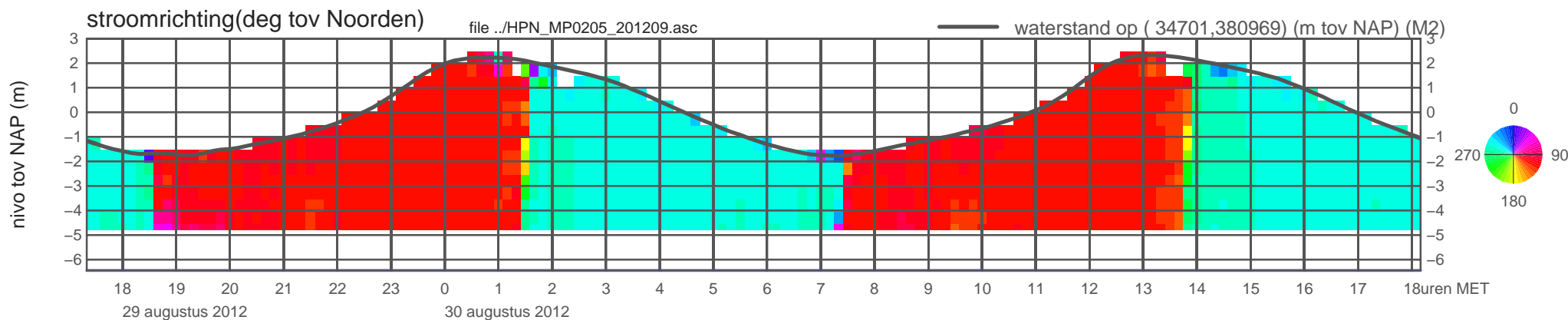
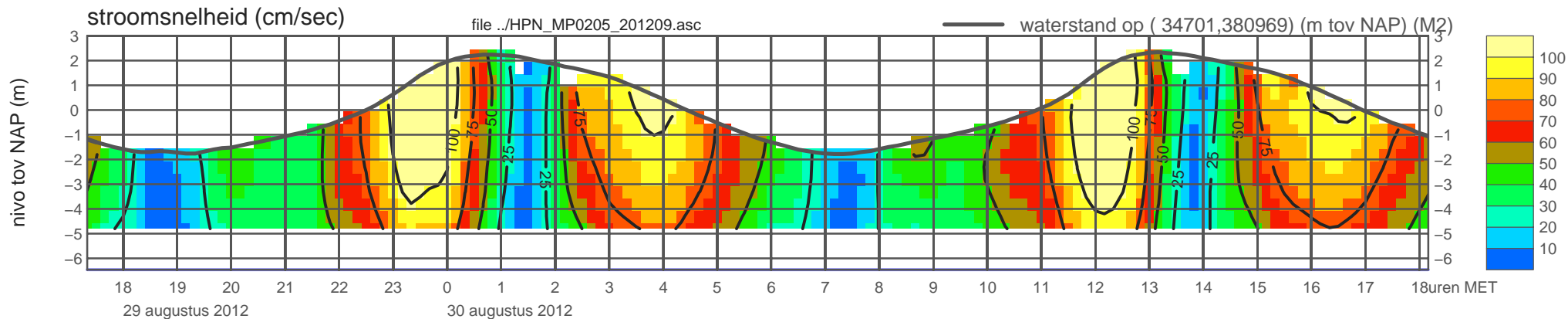
# meetpunt HPN\_MP0205\_201209 ( x=034701 , y=380969 , bodem=NAP -6.45 m sensor=NAP -5.85 m)



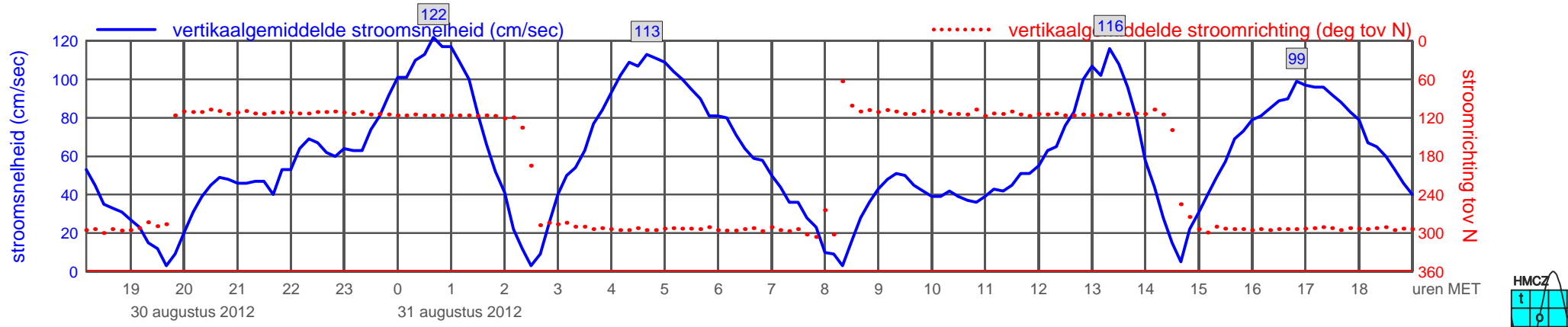
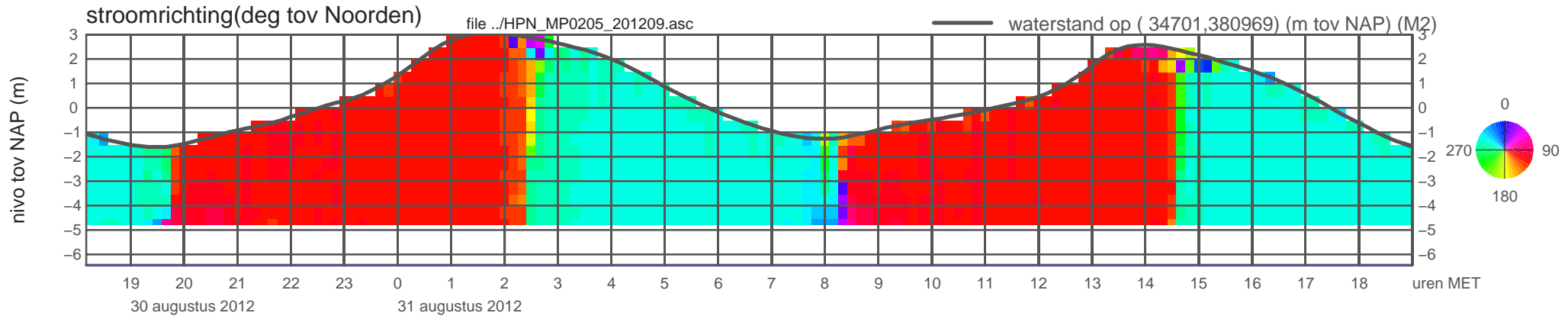
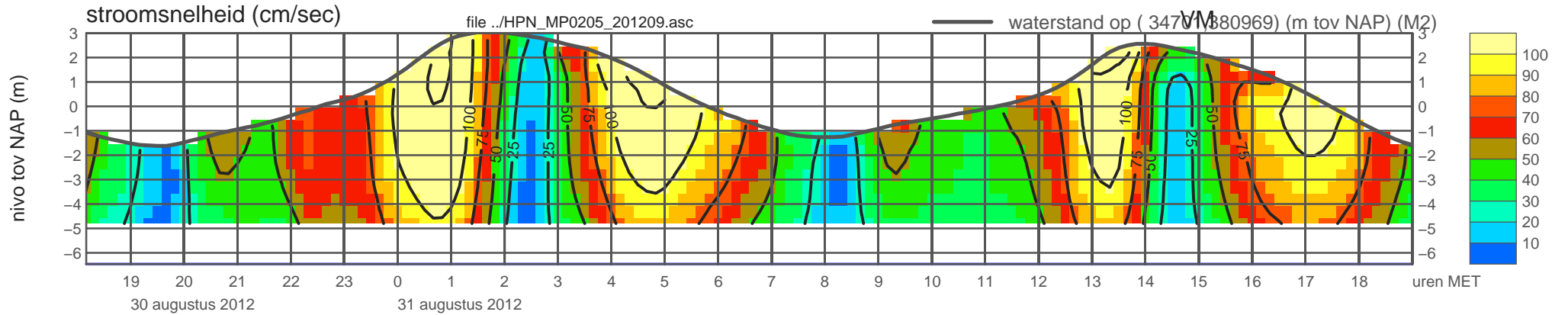
rijkswaterstaat zeeland



# meetpunt HPN\_MP0205\_201209 ( x=034701 , y=380969 , bodem=NAP -6.45 m sensor=NAP -5.85 m)

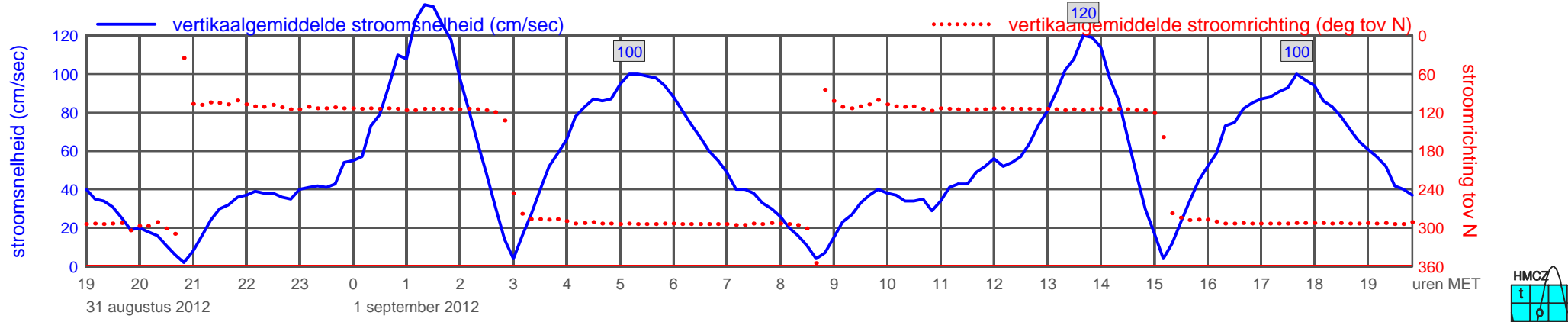
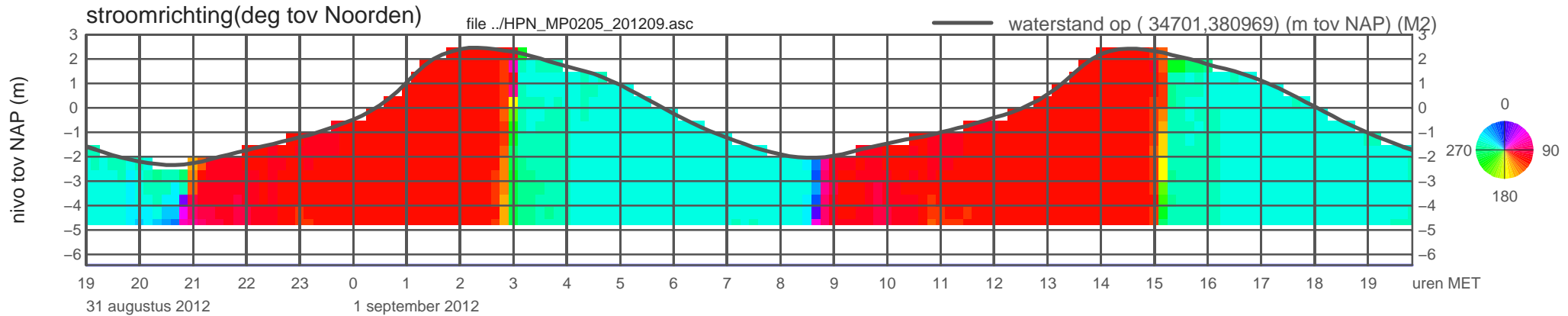
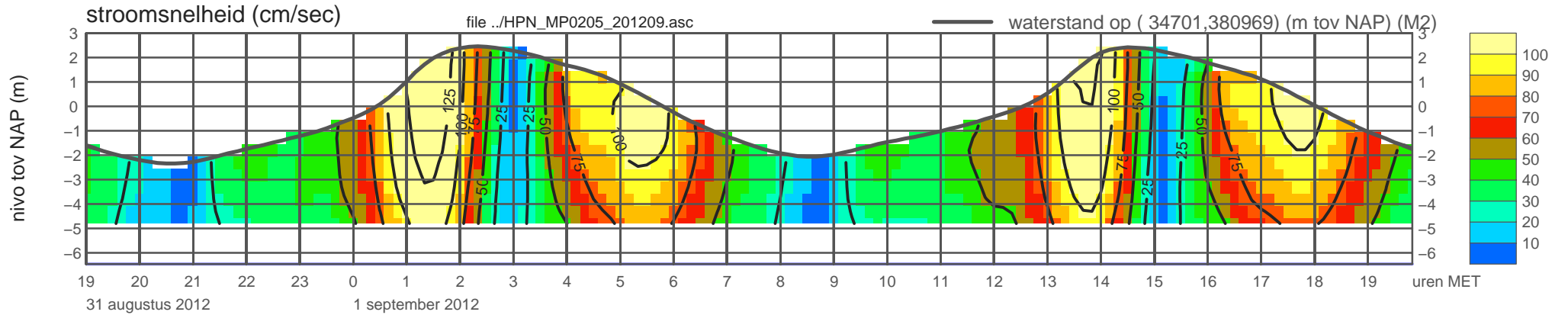


# meetpunt HPN\_MP0205\_201209 ( x=034701 , y=380969 , bodem=NAP -6.45 m sensor=NAP -5.85 m)



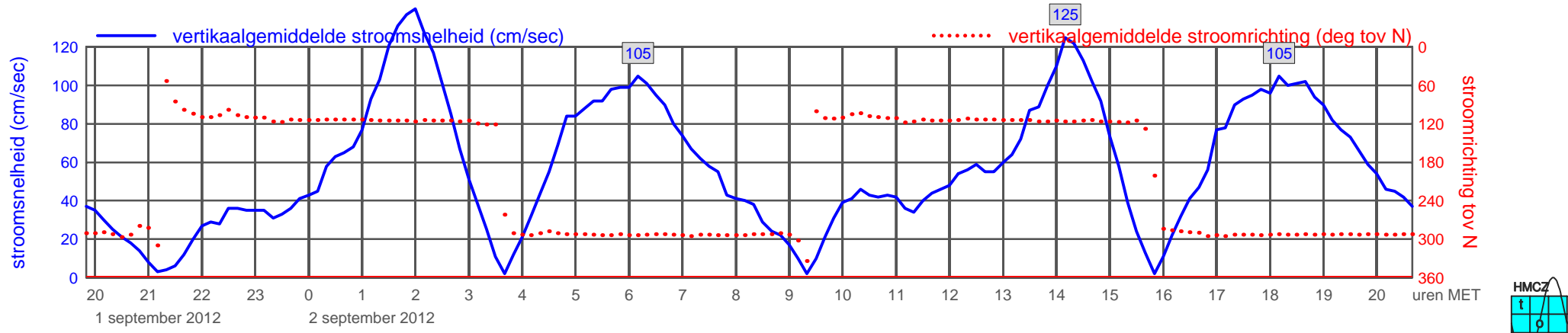
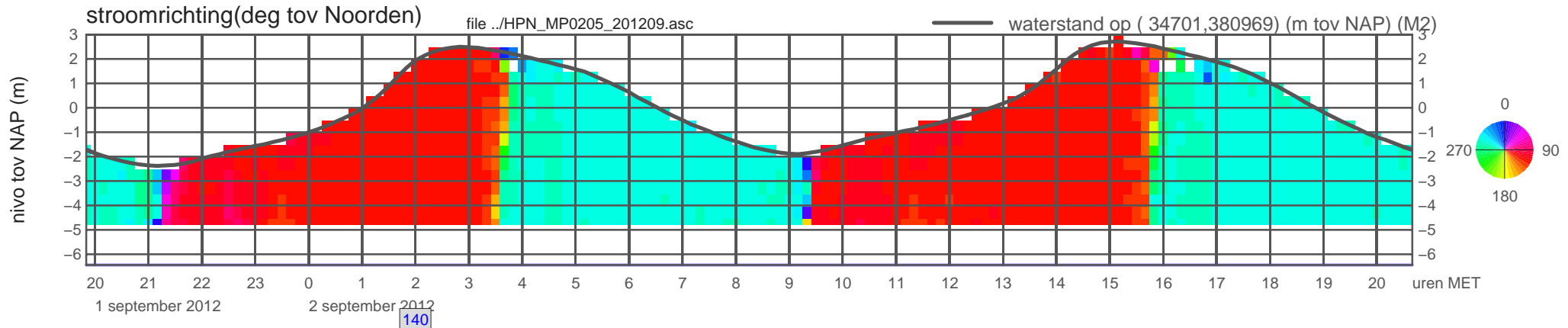
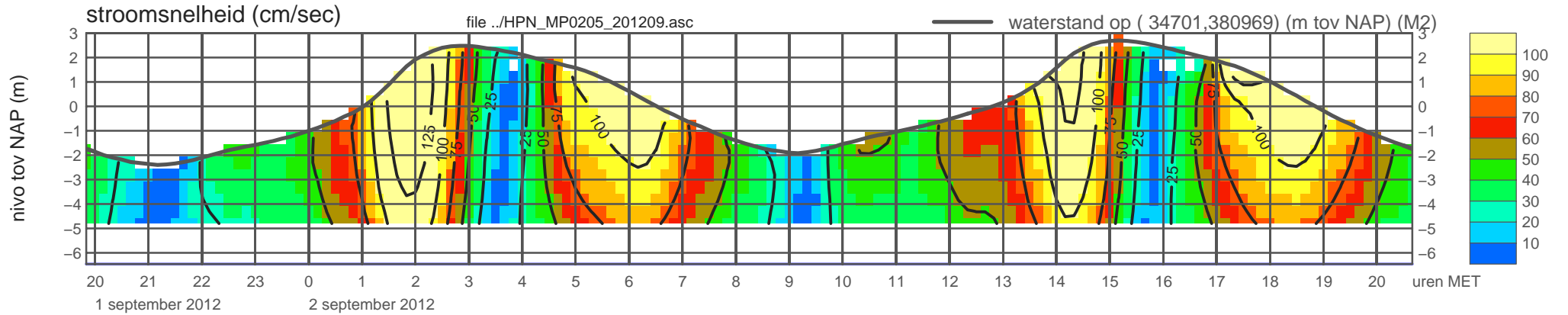
rijkswaterstaat zeeland

# meetpunt HPN\_MP0205\_201209 ( x=034701 , y=380969 , bodem=NAP -6.45 m sensor=NAP -5.85 m)

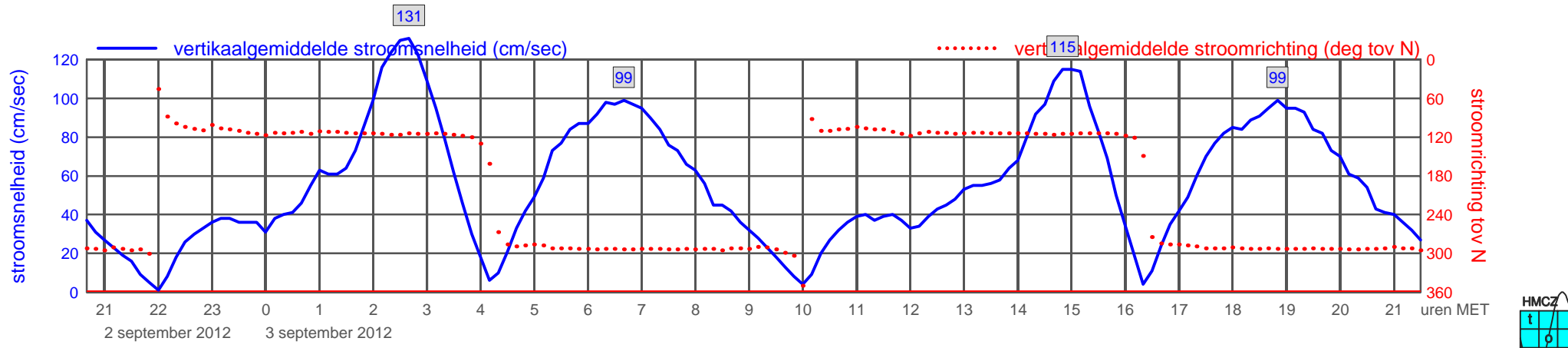
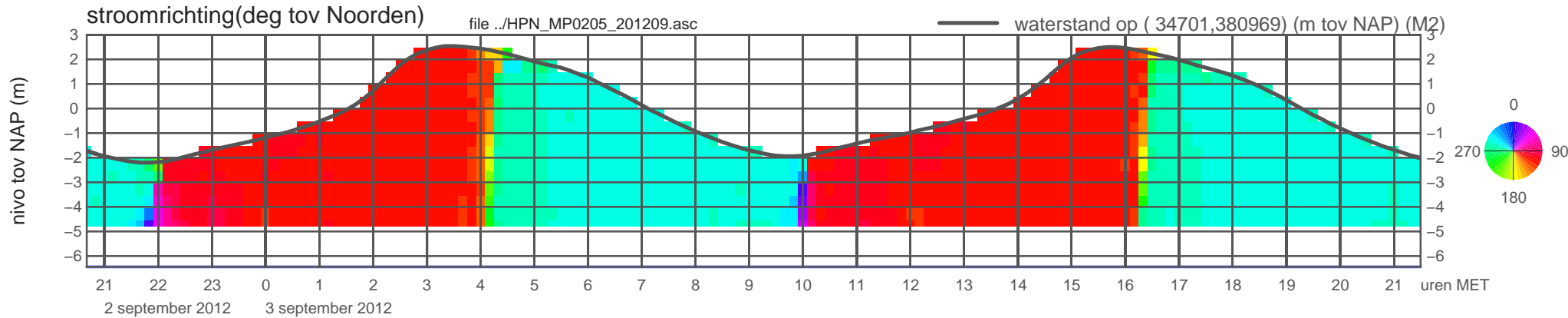
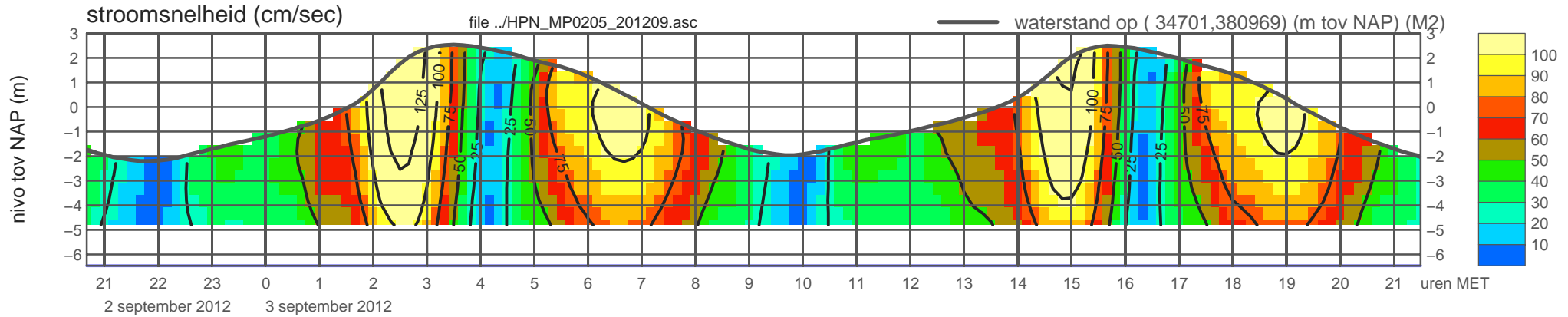


rijkswaterstaat zeeland

# meetpunt HPN\_MP0205\_201209 ( x=034701 , y=380969 , bodem=NAP -6.45 m sensor=NAP -5.85 m)

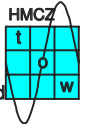
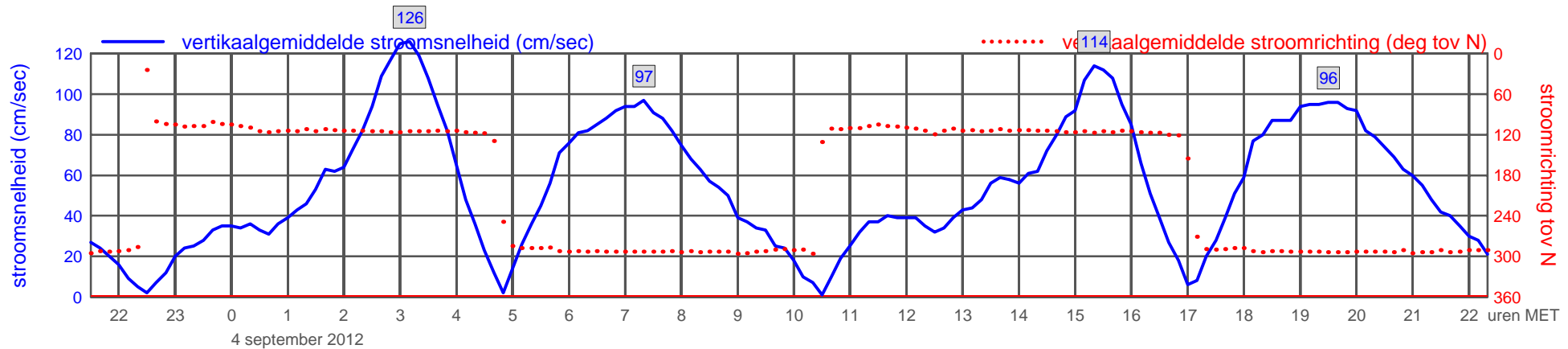
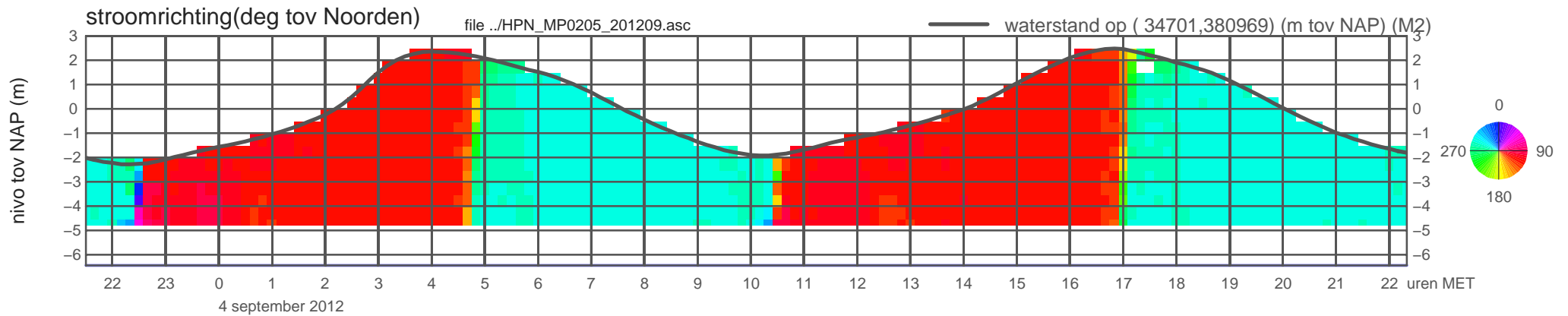
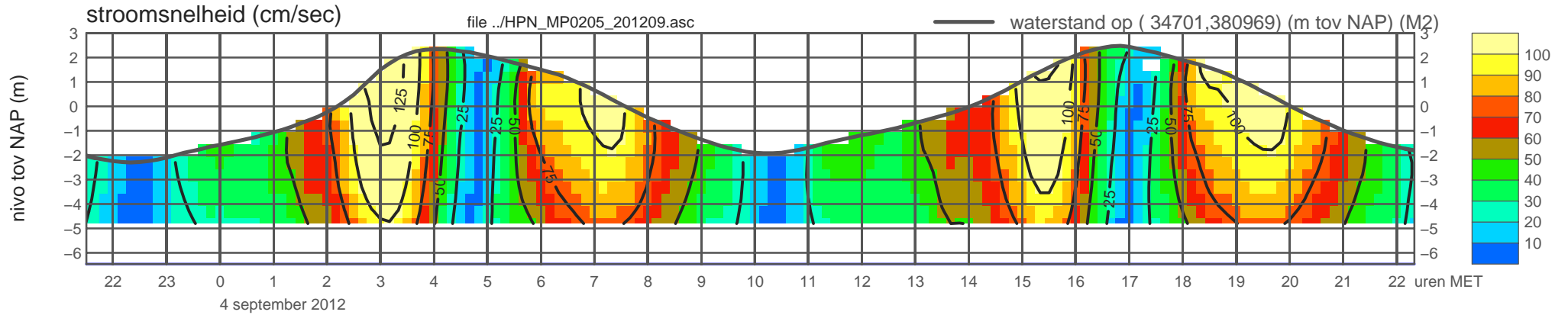


# meetpunt HPN\_MP0205\_201209 ( x=034701 , y=380969 , bodem=NAP -6.45 m sensor=NAP -5.85 m)

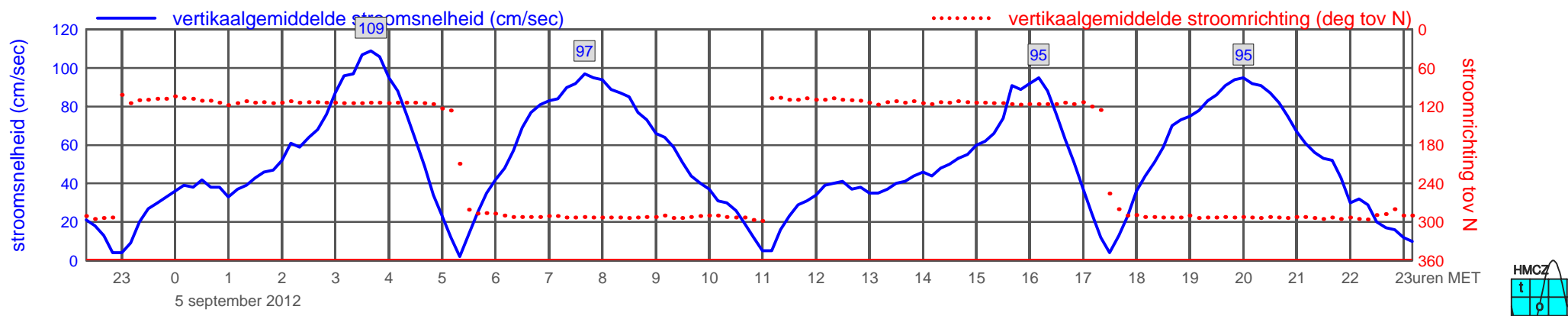
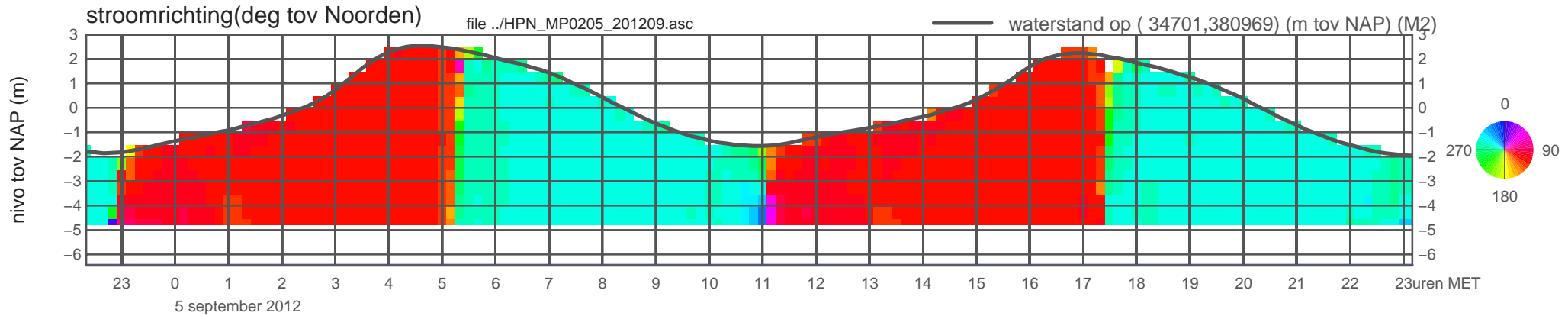
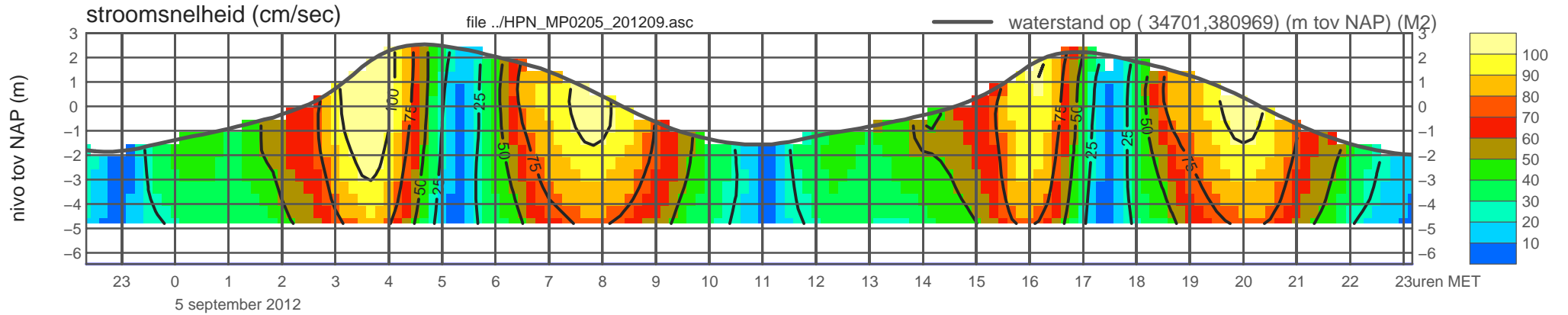


rijkswaterstaat zeeland

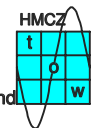
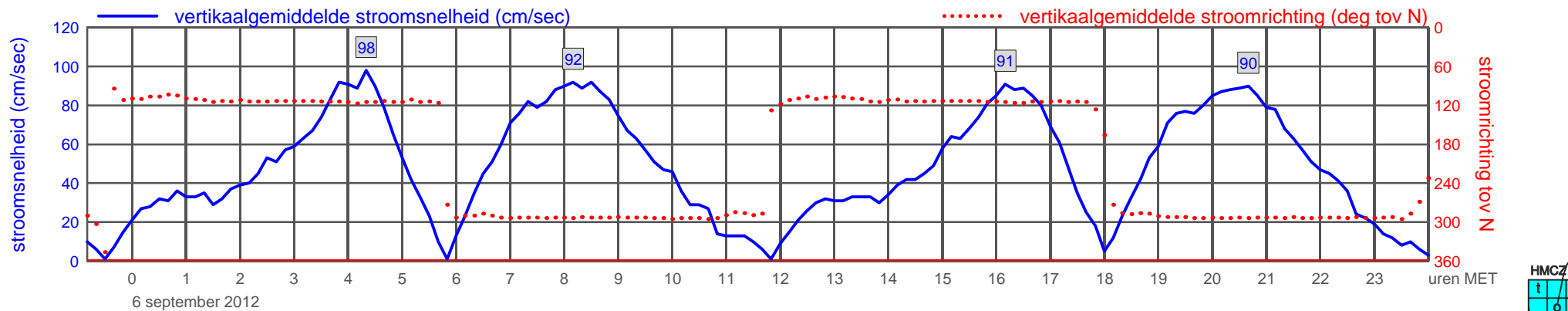
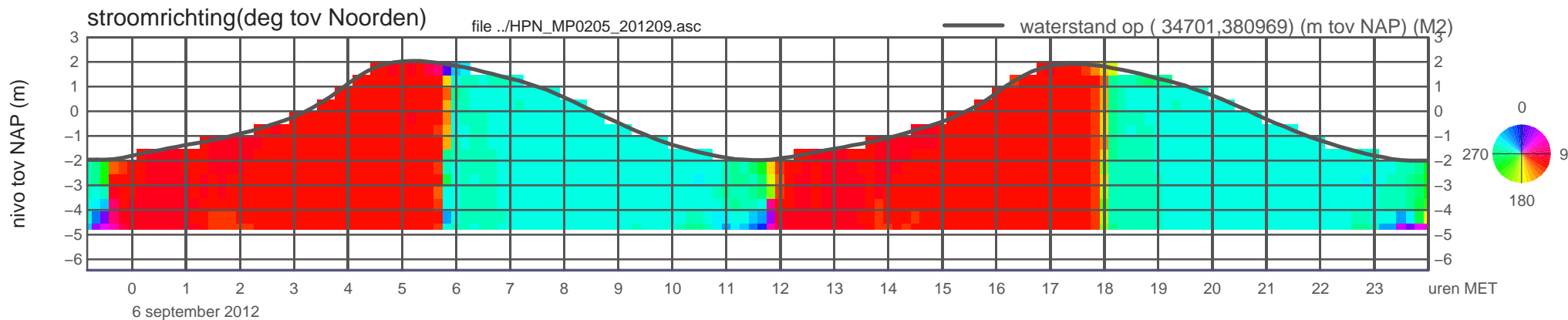
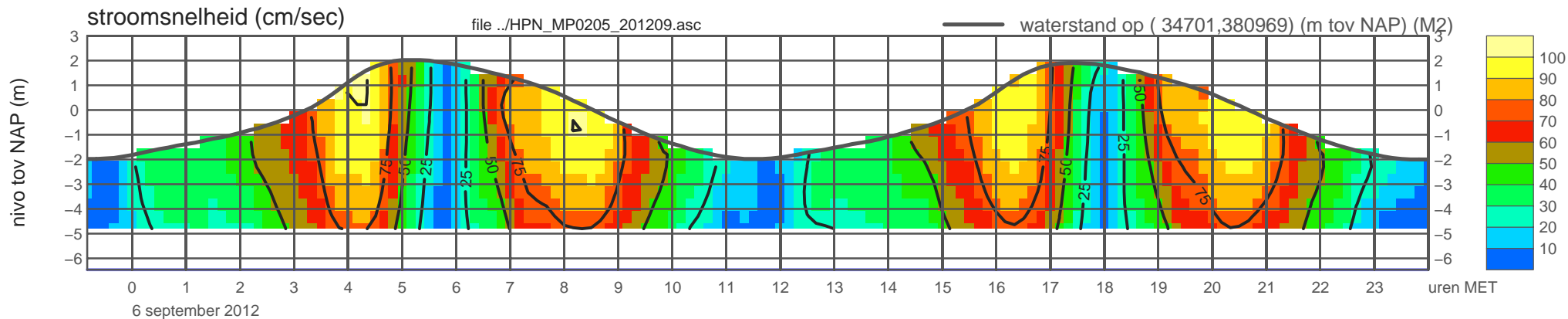
# meetpunt HPN\_MP0205\_201209 ( x=034701 , y=380969 , bodem=NAP -6.45 m sensor=NAP -5.85 m)



# meetpunt HPN\_MP0205\_201209 ( x=034701 , y=380969 , bodem=NAP -6.45 m sensor=NAP -5.85 m)

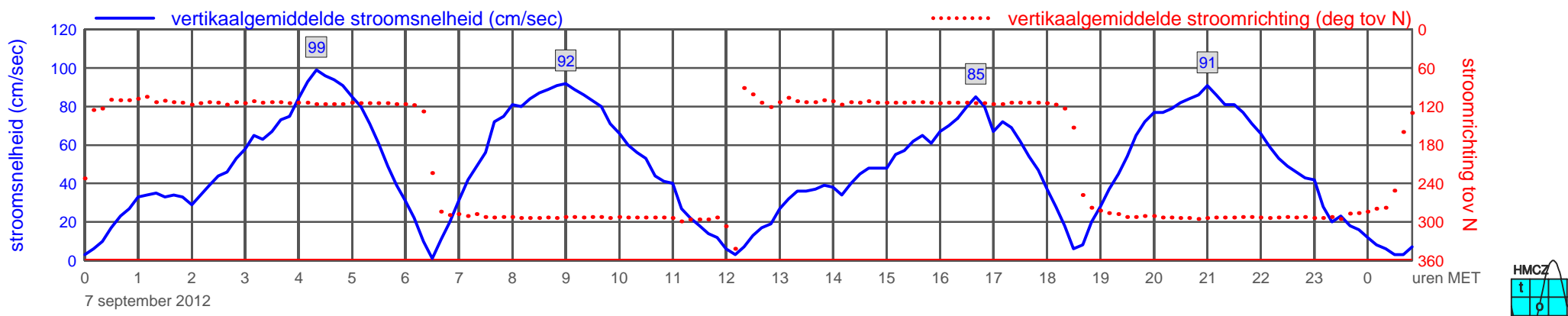
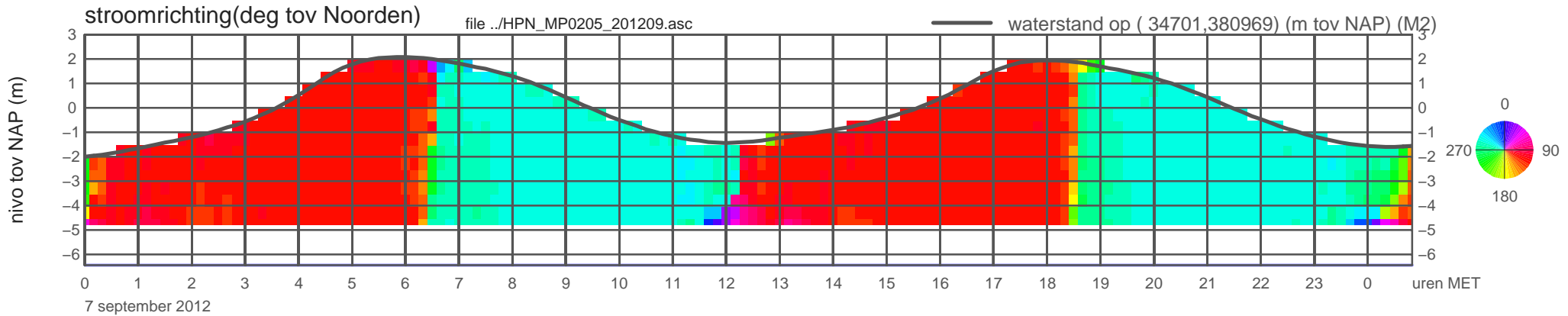
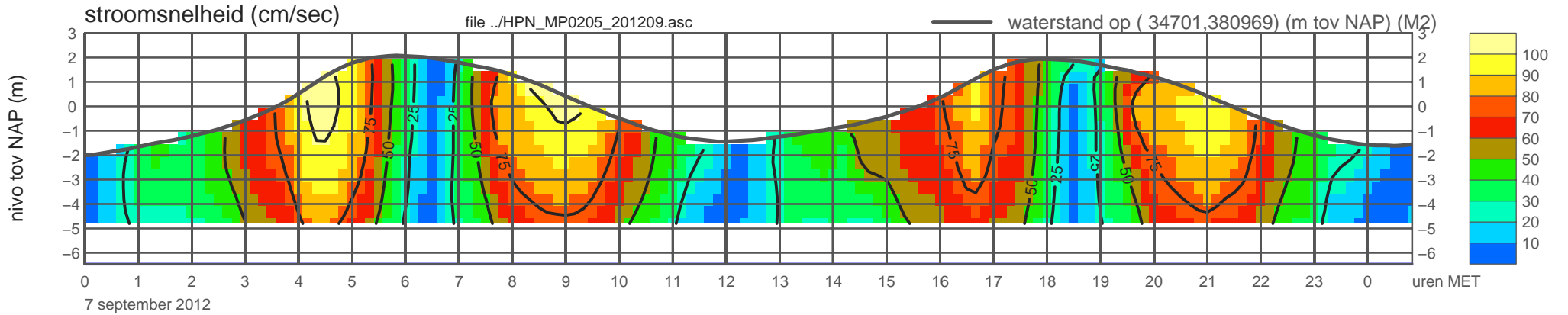


meetpunt HPN\_MP0205\_201209 ( x=034701 , y=380969 , bodem=NAP -6.45 m sensor=NAP -5.85 m)

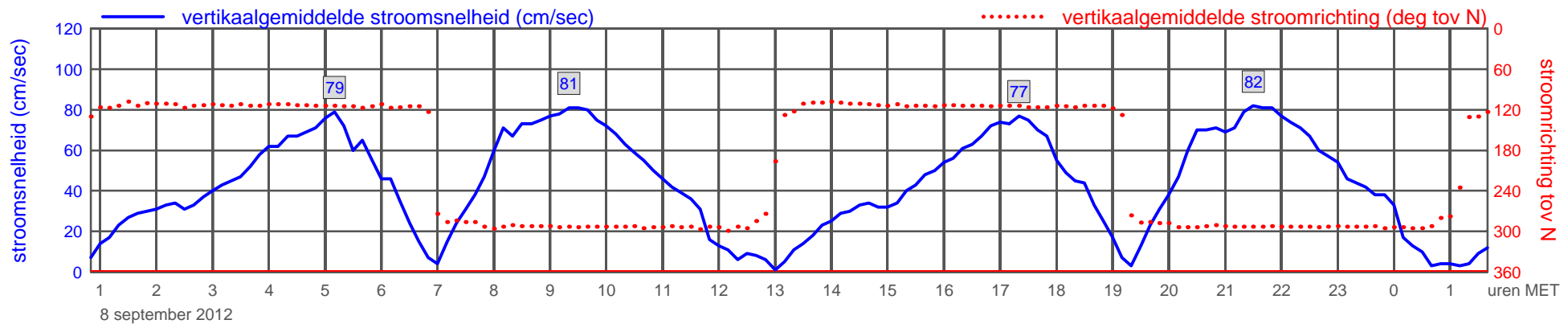
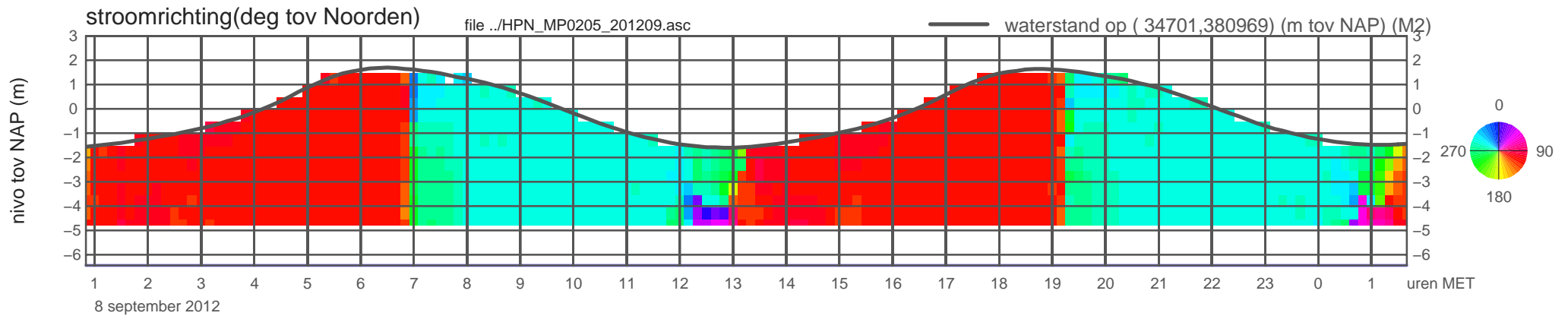
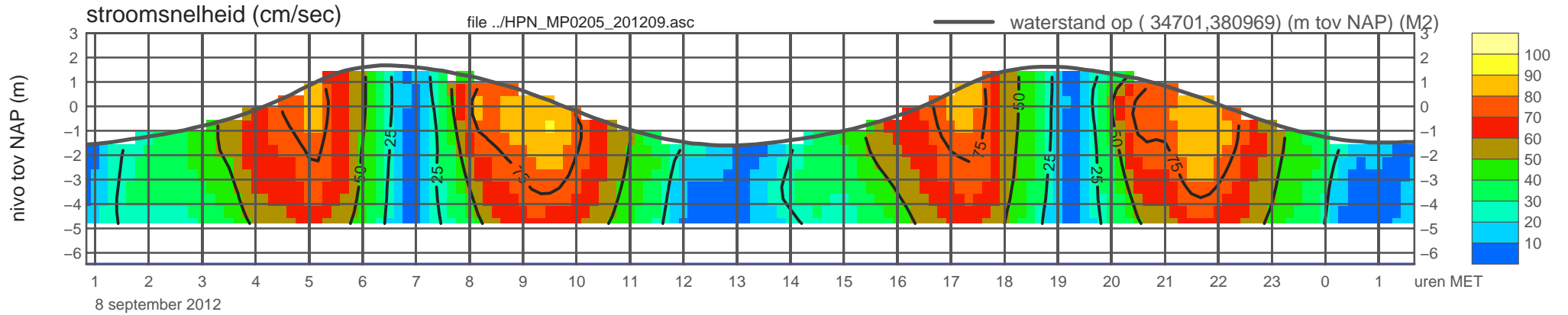




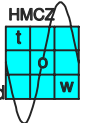
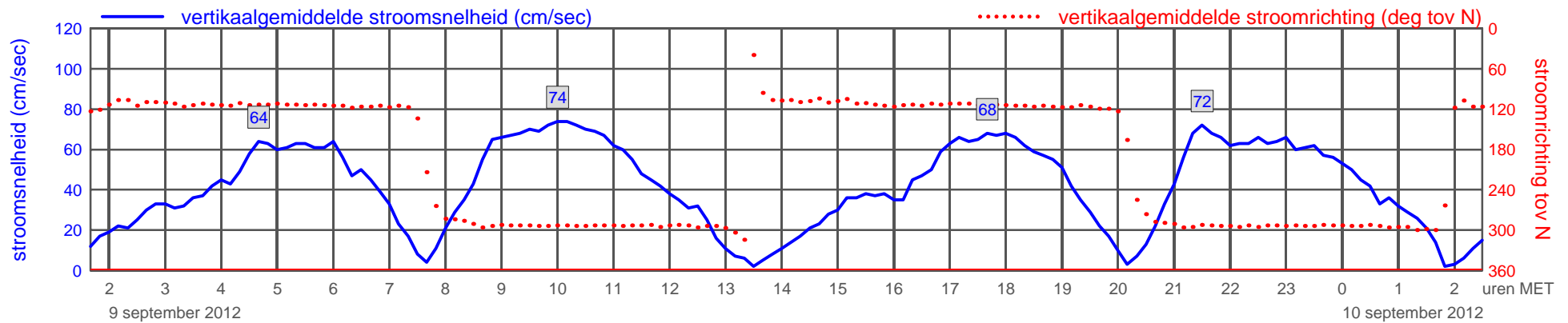
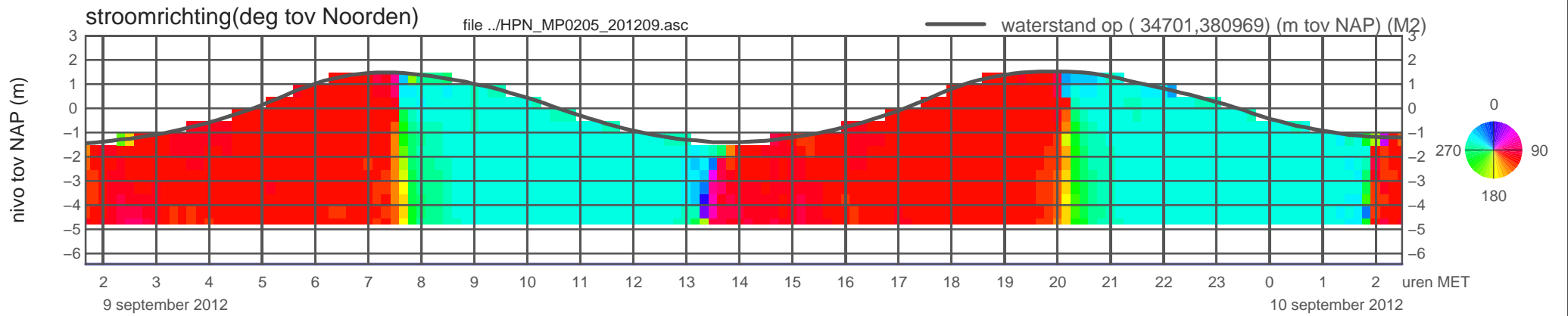
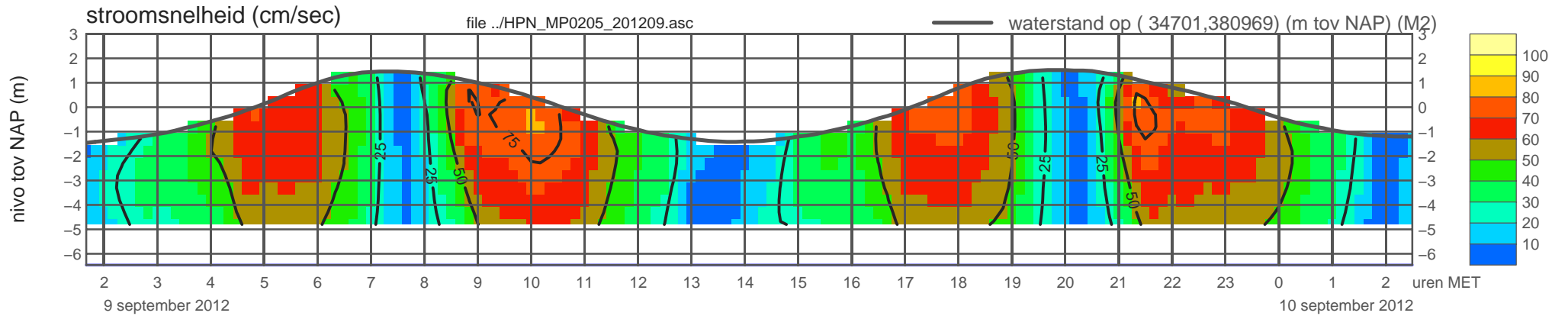
meetpunt HPN\_MP0205\_201209 ( x=034701 , y=380969 , bodem=NAP -6.45 m sensor=NAP -5.85 m)



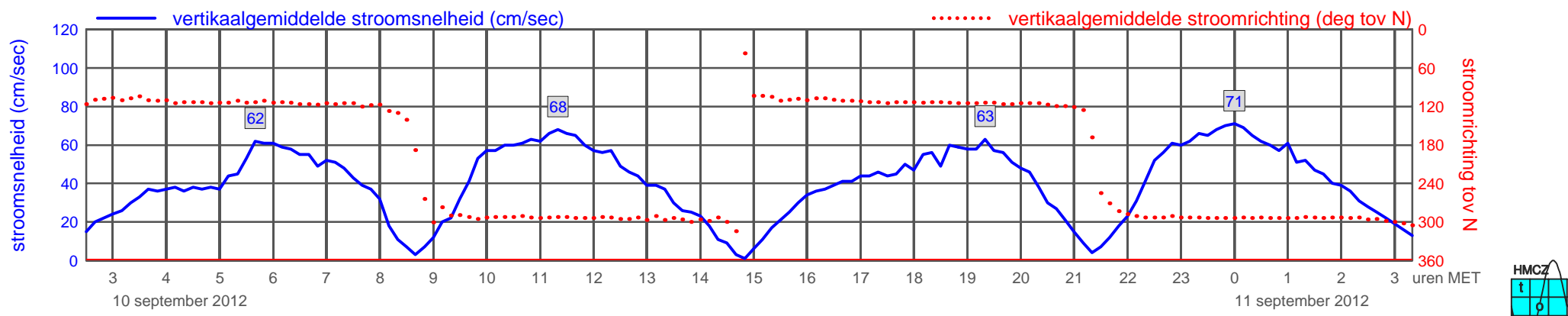
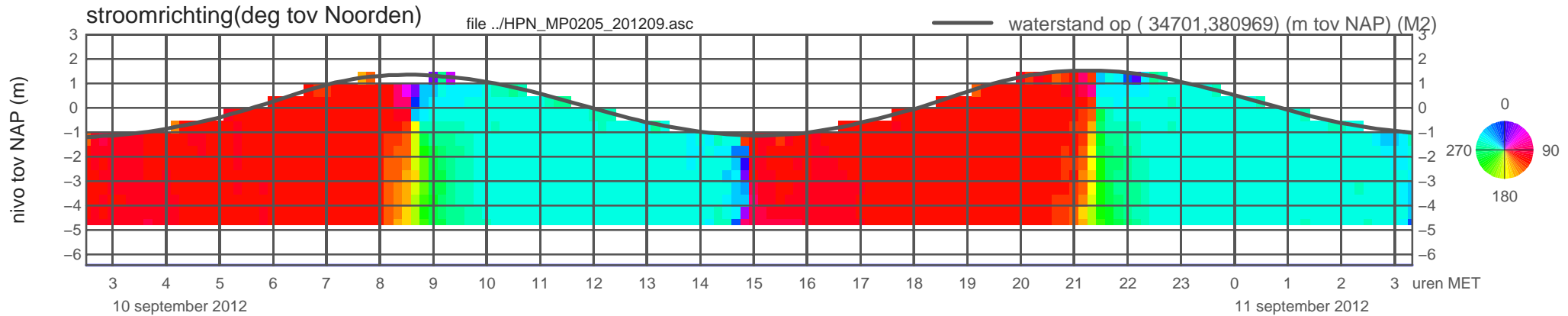
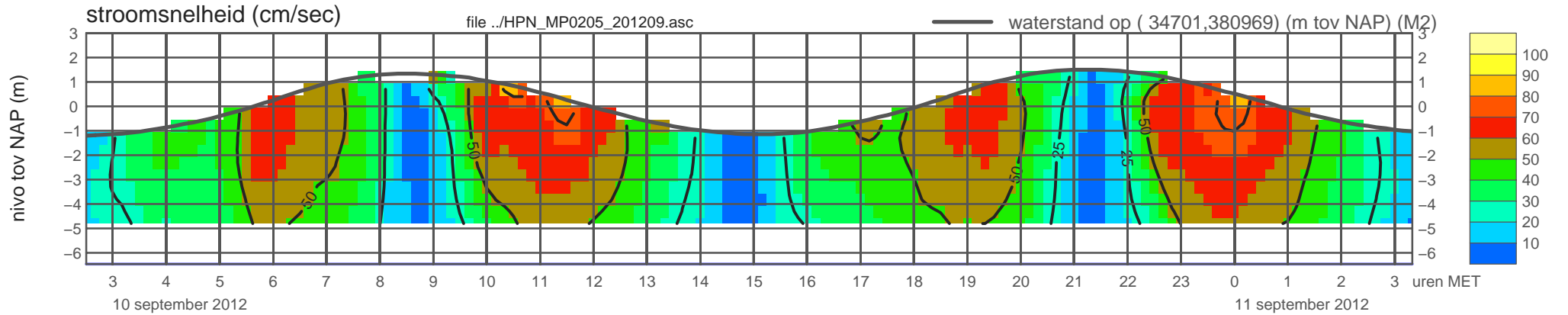
# meetpunt HPN\_MP0205\_201209 ( x=034701 , y=380969 , bodem=NAP -6.45 m sensor=NAP -5.85 m)



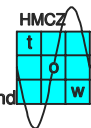
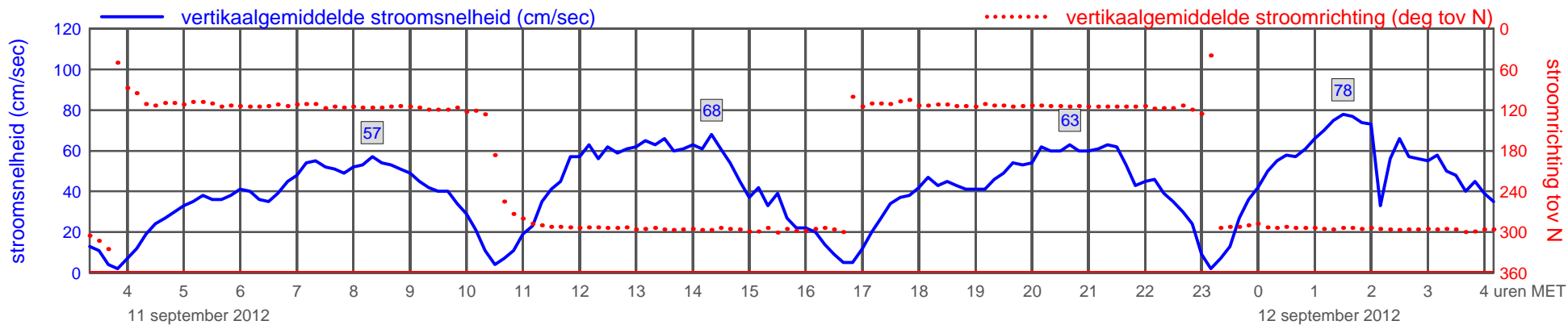
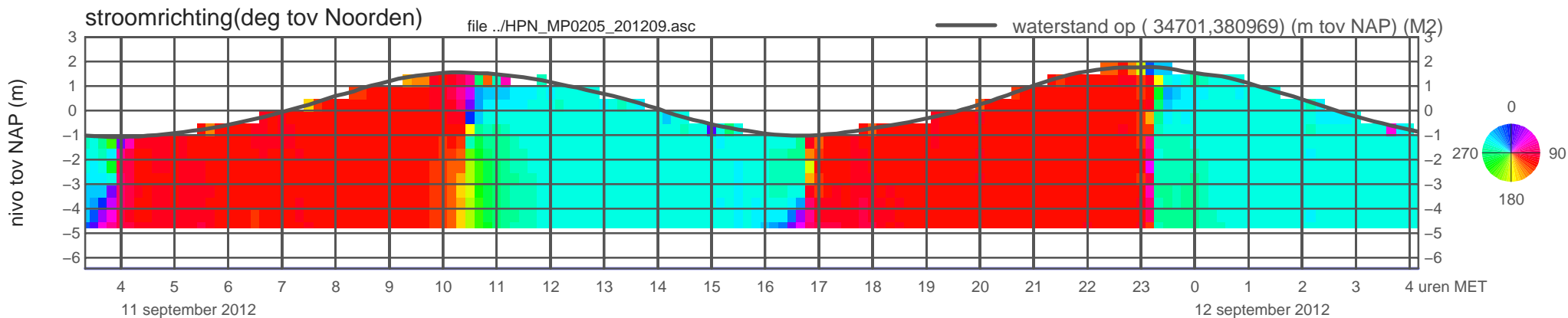
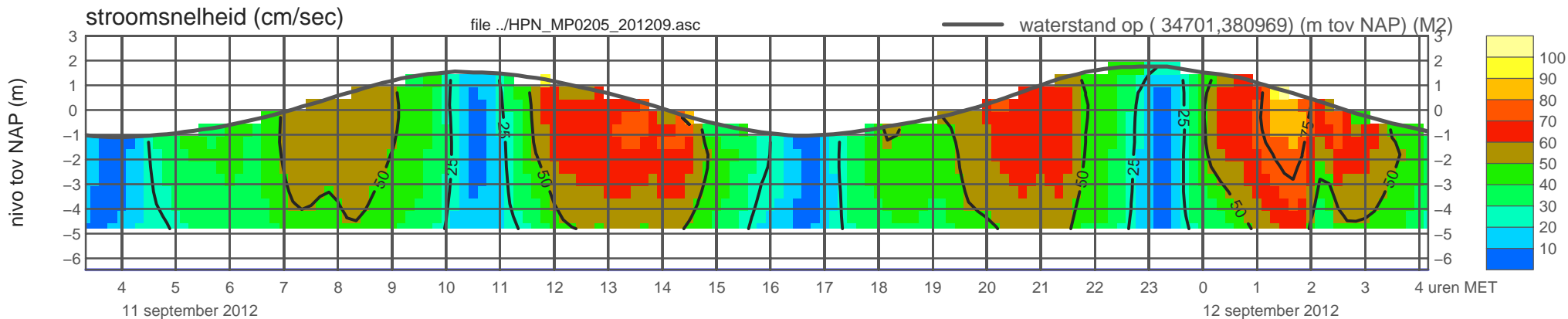
# meetpunt HPN\_MP0205\_201209 ( x=034701 , y=380969 , bodem=NAP -6.45 m sensor=NAP -5.85 m)



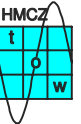
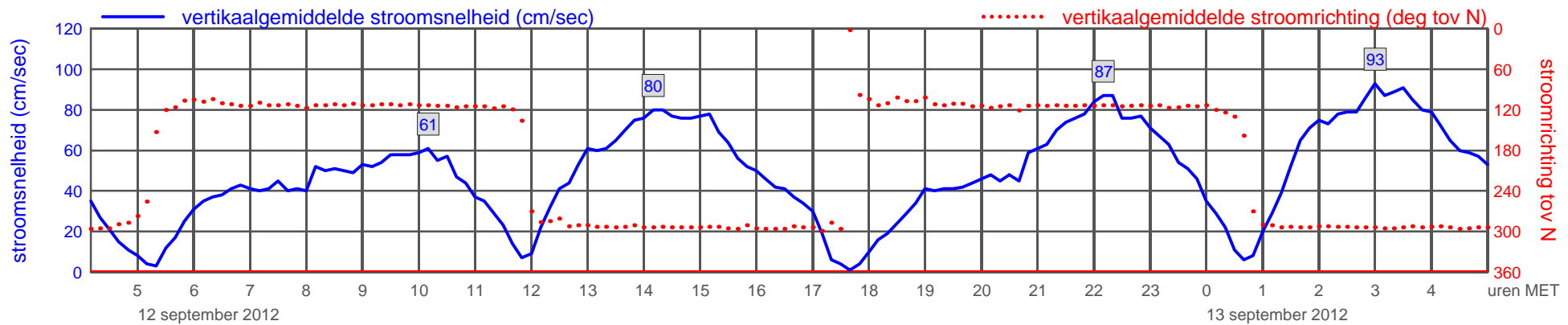
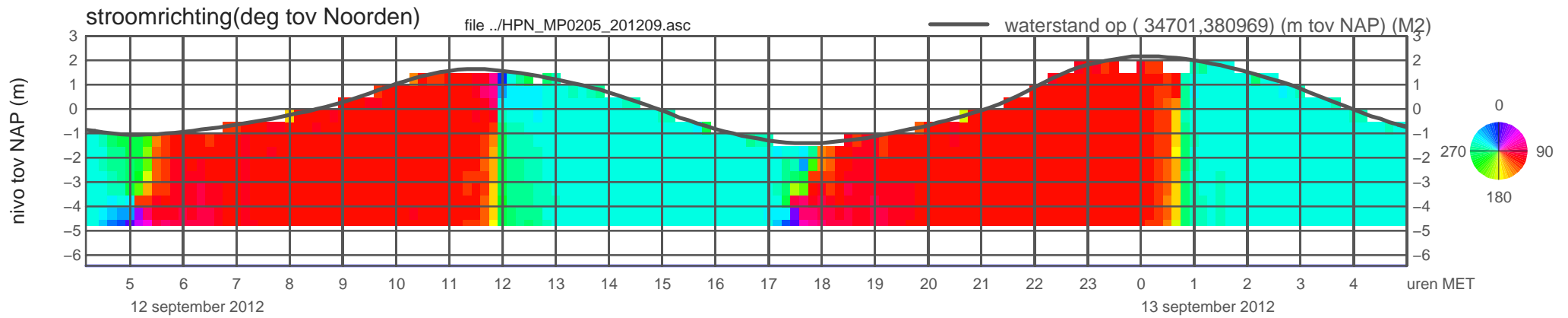
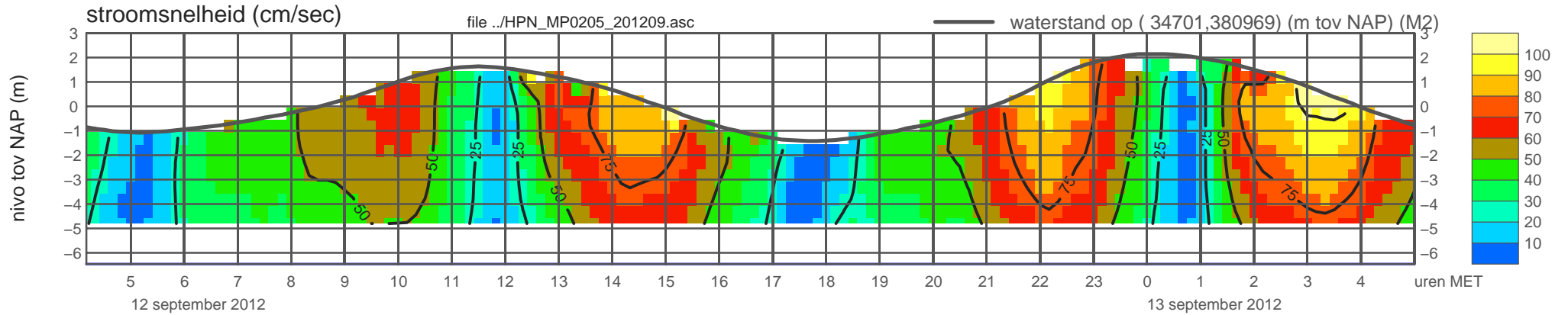
# meetpunt HPN\_MP0205\_201209 ( x=034701 , y=380969 , bodem=NAP -6.45 m sensor=NAP -5.85 m)



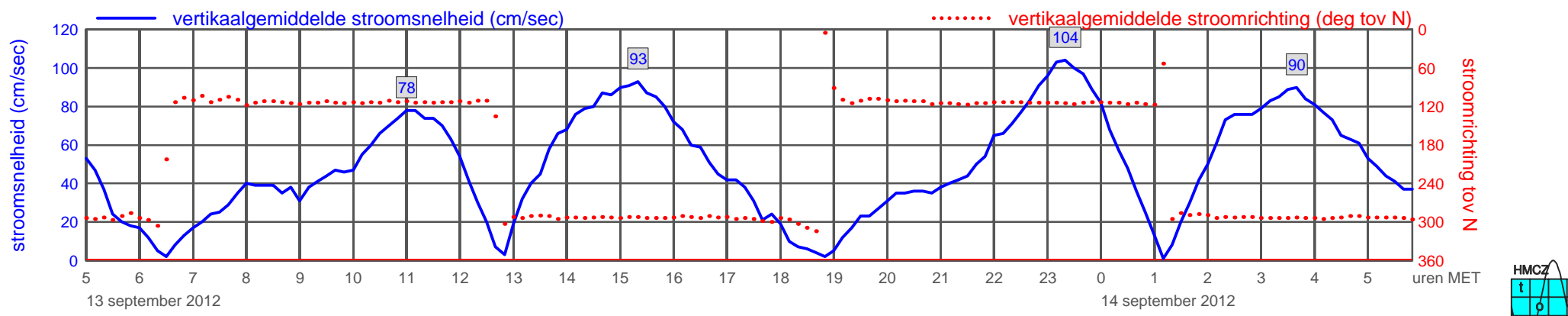
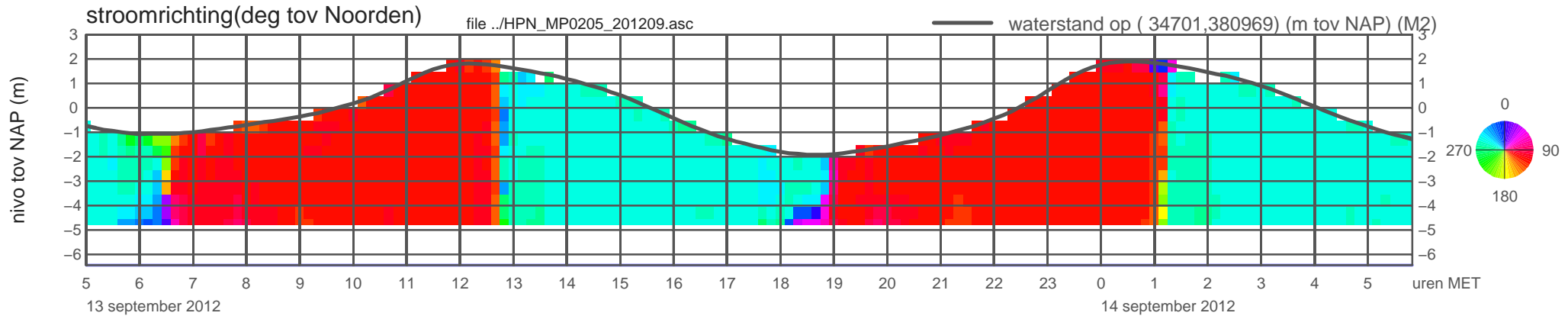
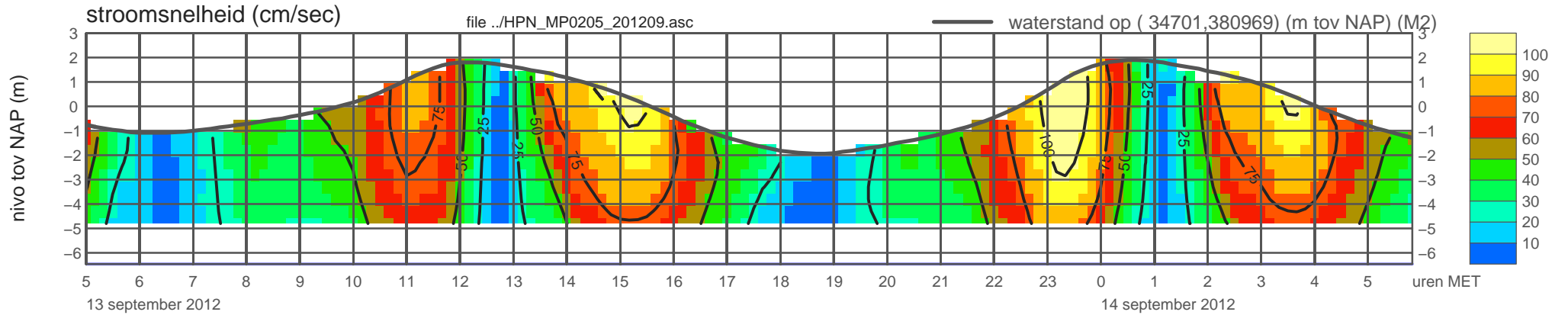
# meetpunt HPN\_MP0205\_201209 ( x=034701 , y=380969 , bodem=NAP -6.45 m sensor=NAP -5.85 m)



# meetpunt HPN\_MP0205\_201209 ( x=034701 , y=380969 , bodem=NAP -6.45 m sensor=NAP -5.85 m)

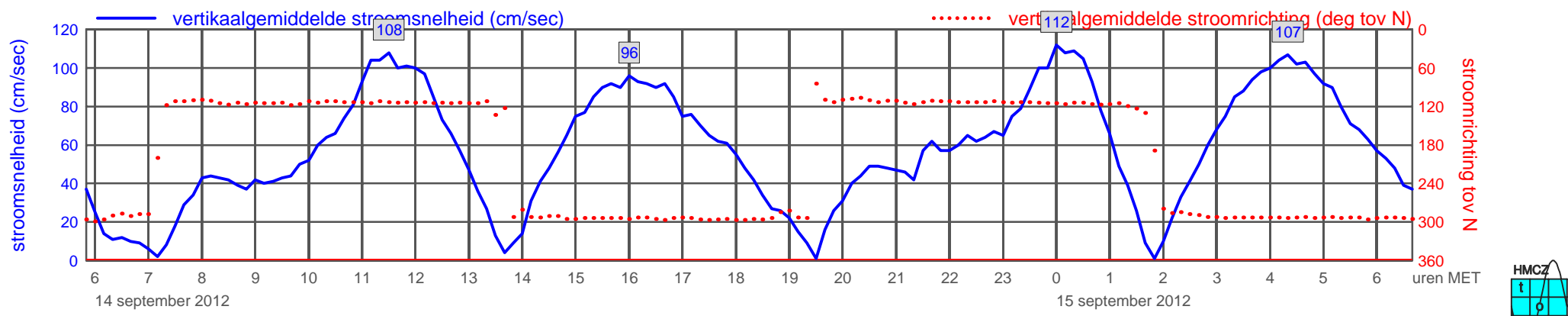
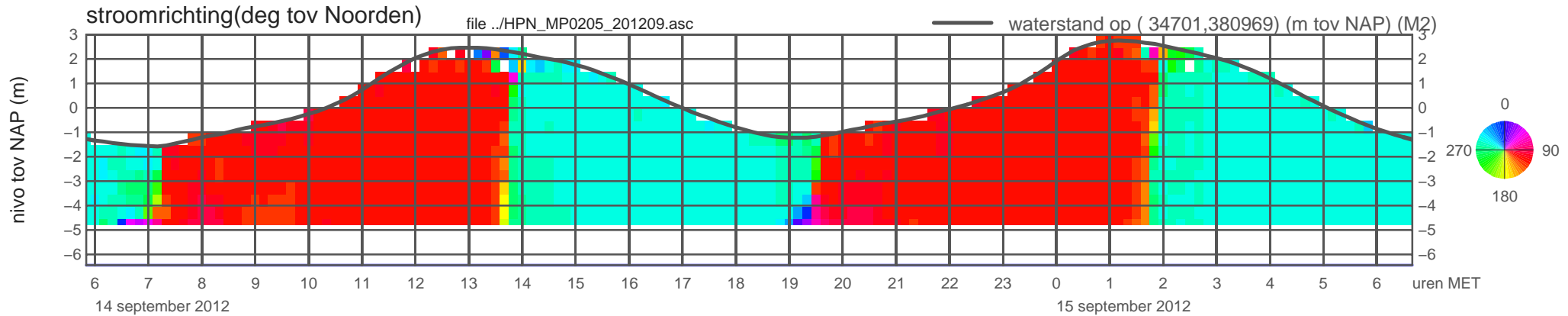
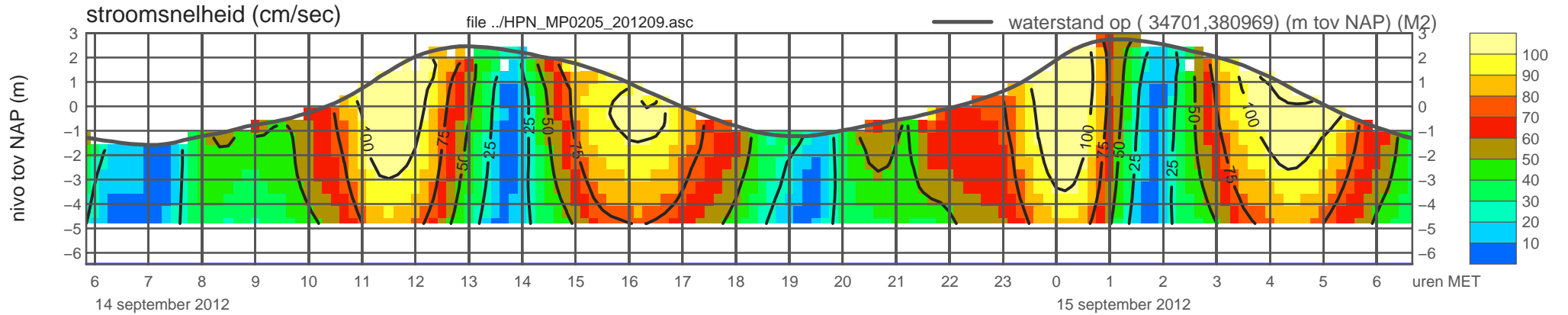


# meetpunt HPN\_MP0205\_201209 ( x=034701 , y=380969 , bodem=NAP -6.45 m sensor=NAP -5.85 m)



rijkswaterstaat zeeland

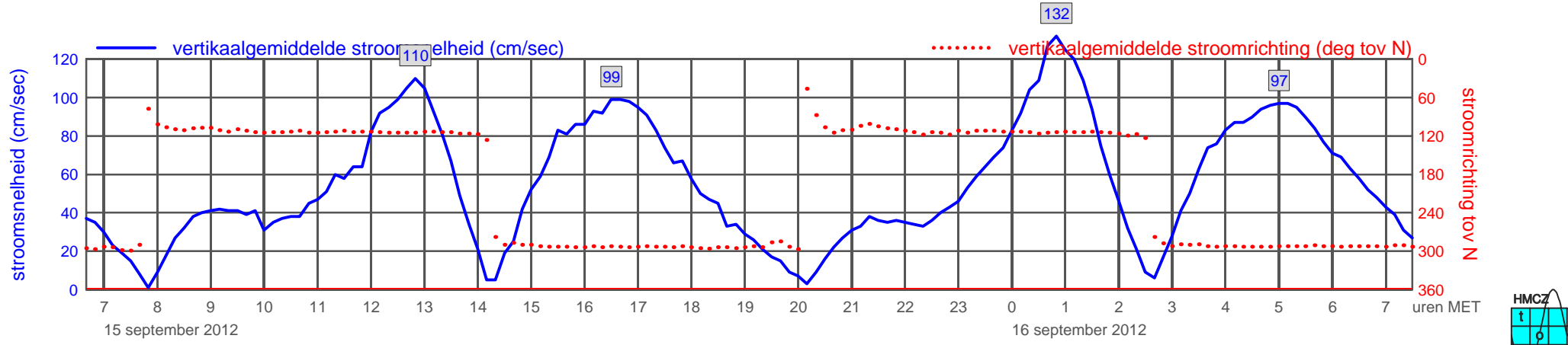
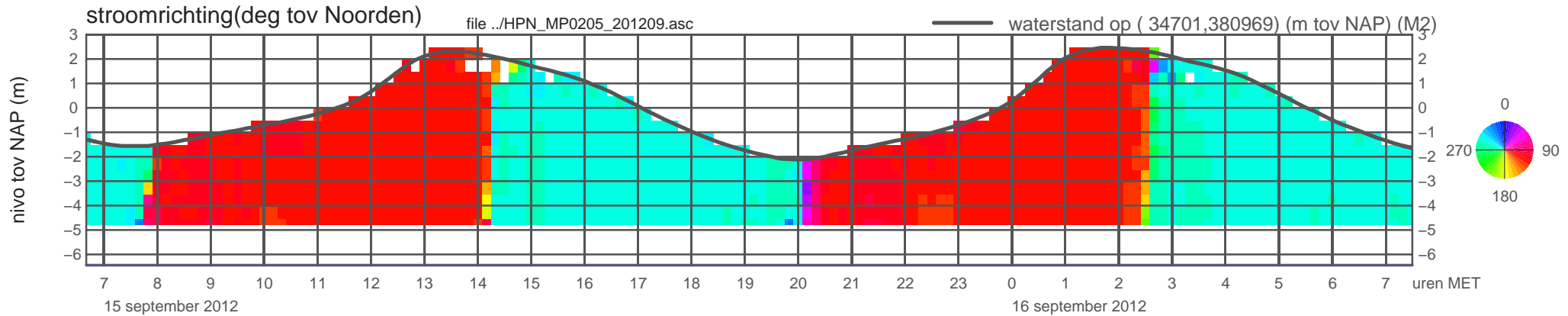
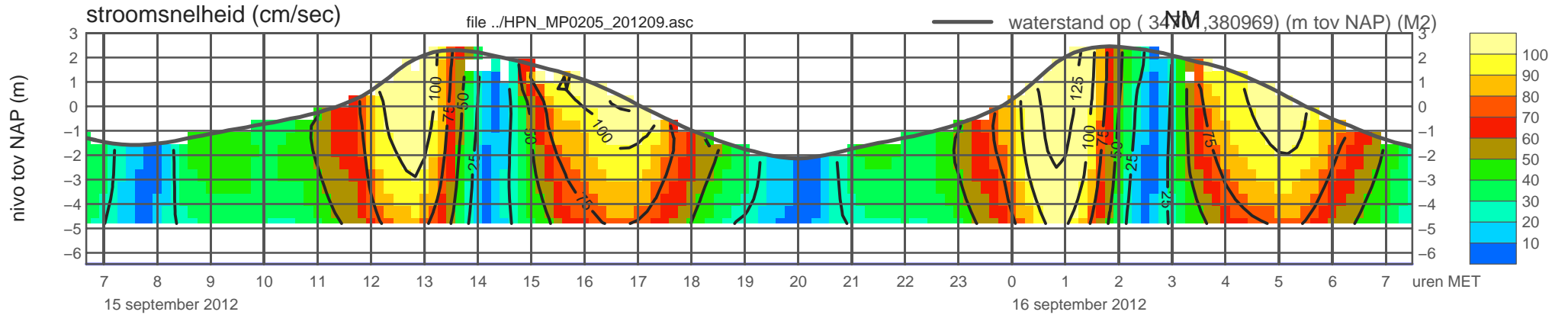
# meetpunt HPN\_MP0205\_201209 ( x=034701 , y=380969 , bodem=NAP -6.45 m sensor=NAP -5.85 m)



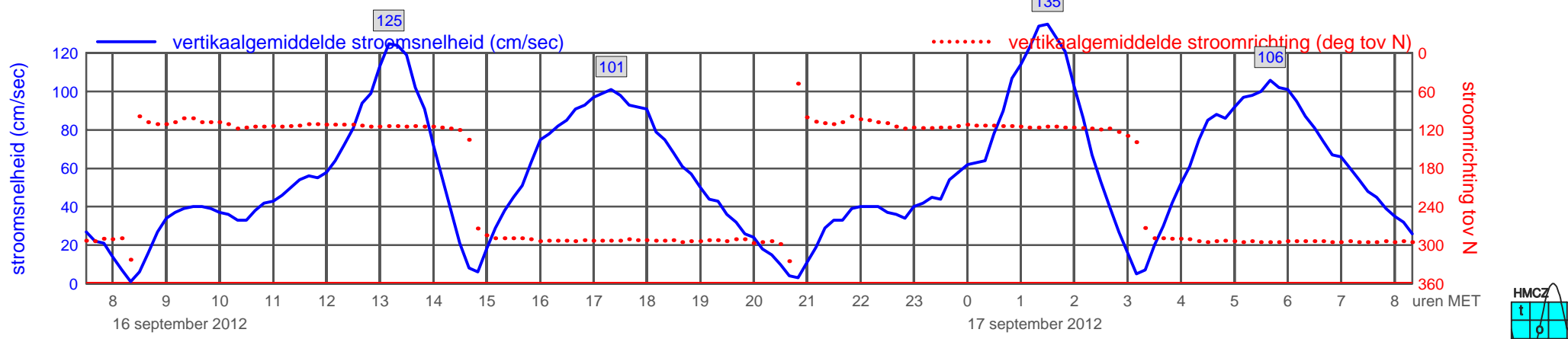
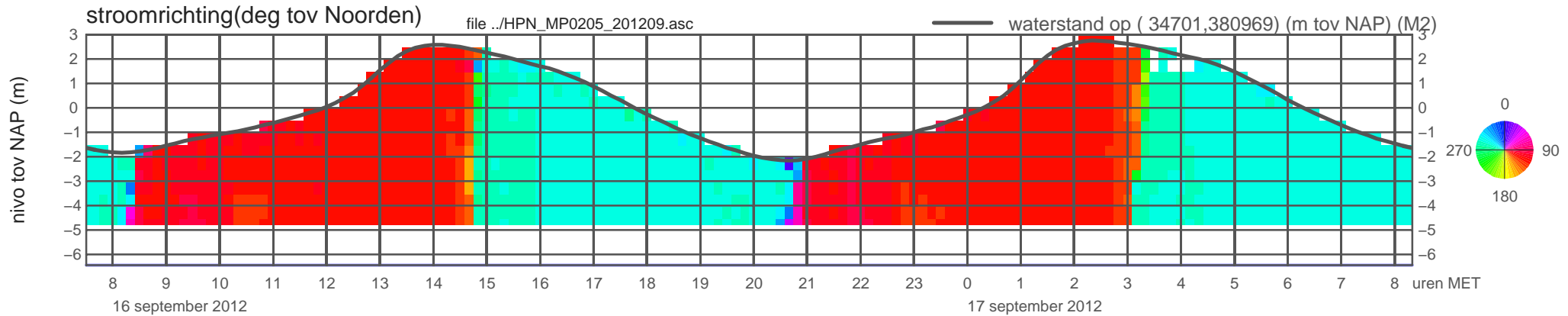
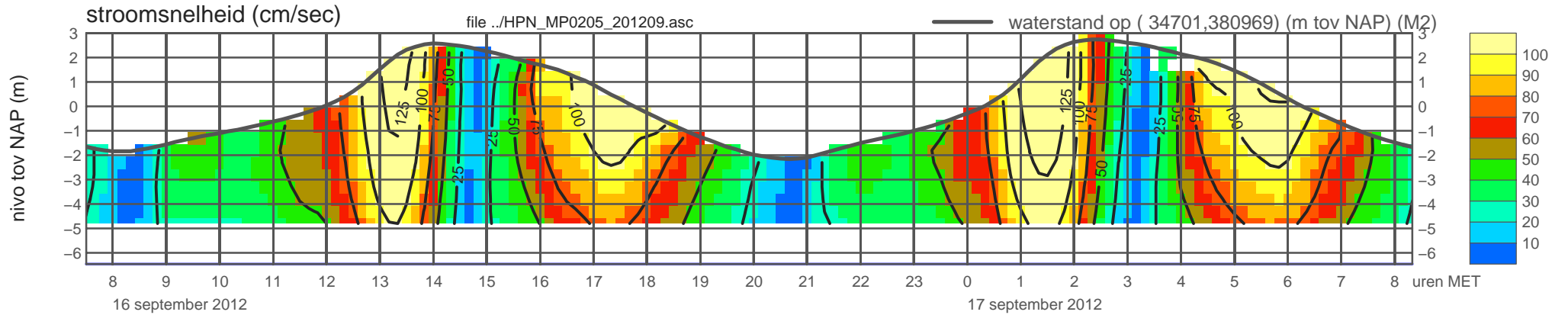
rijkswaterstaat zeeland



meetpunt HPN\_MP0205\_201209 ( x=034701 , y=380969 , bodem=NAP -6.45 m sensor=NAP -5.85 m)



# meetpunt HPN\_MP0205\_201209 ( x=034701 , y=380969 , bodem=NAP -6.45 m sensor=NAP -5.85 m)



meetpunt HPN\_MP0205\_201209 ( x=034701 , y=380969 , bodem=NAP -6.45 m sensor=NAP -5.85 m)

