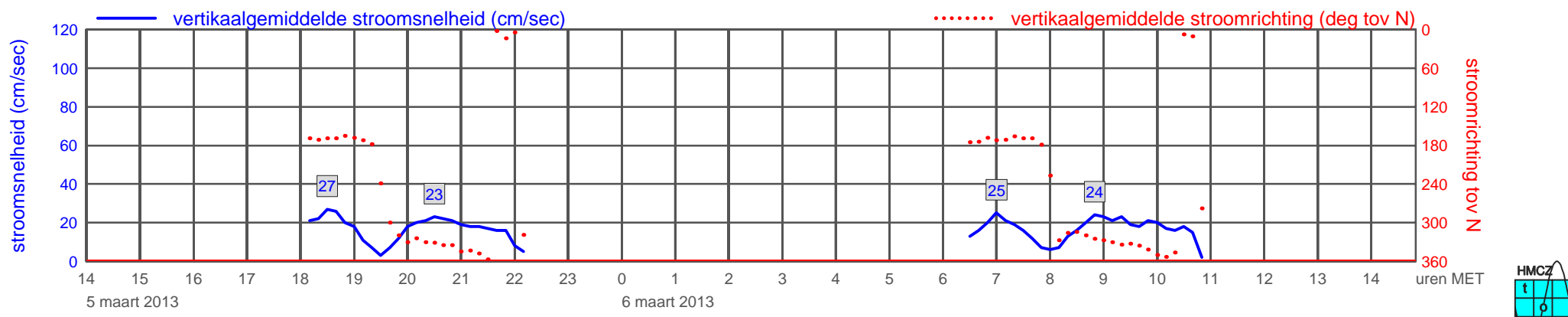
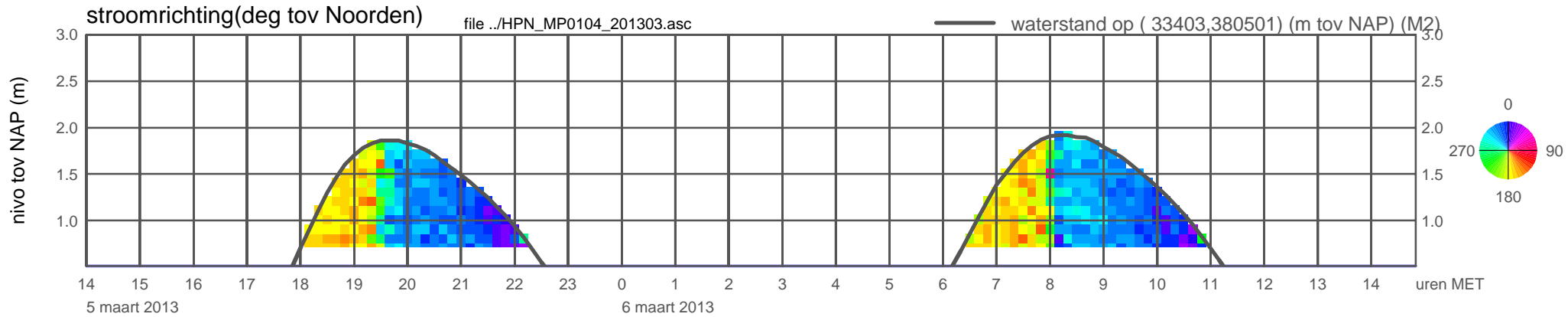
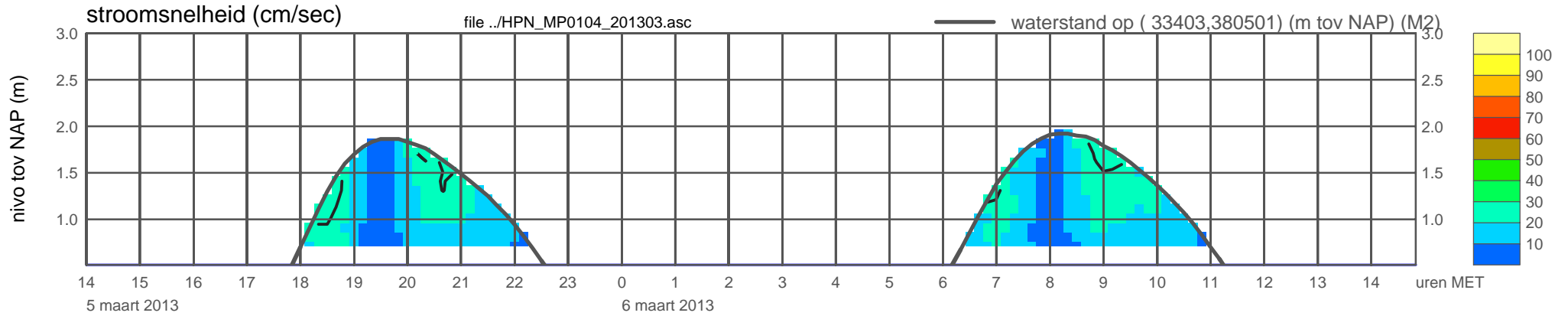
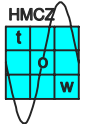
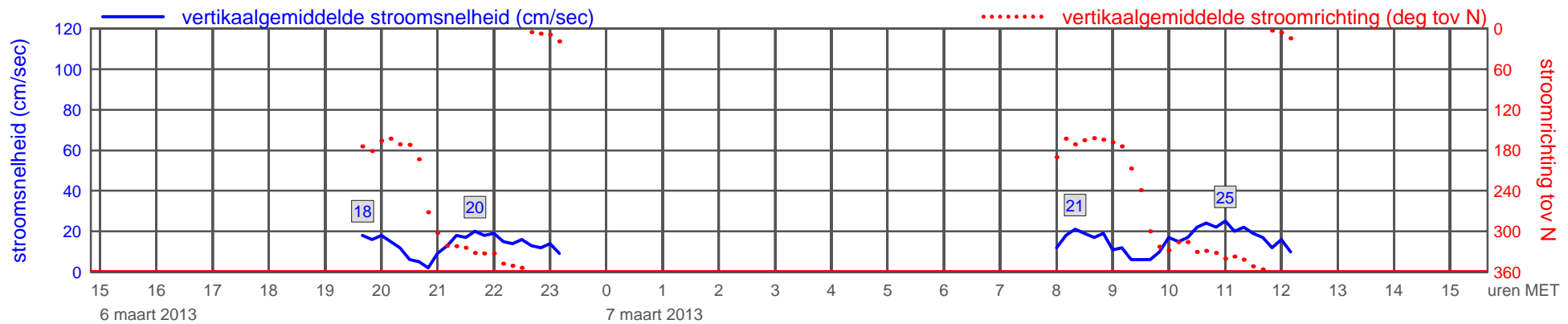
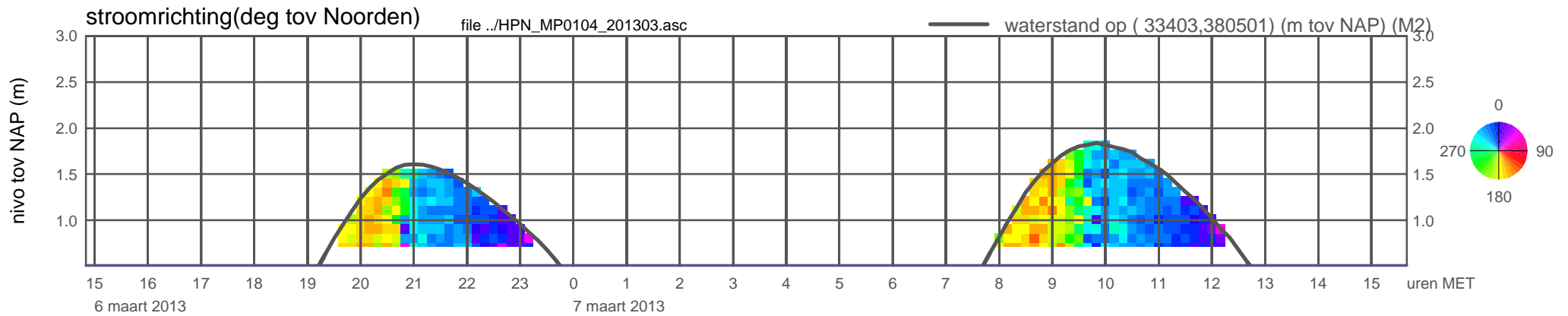
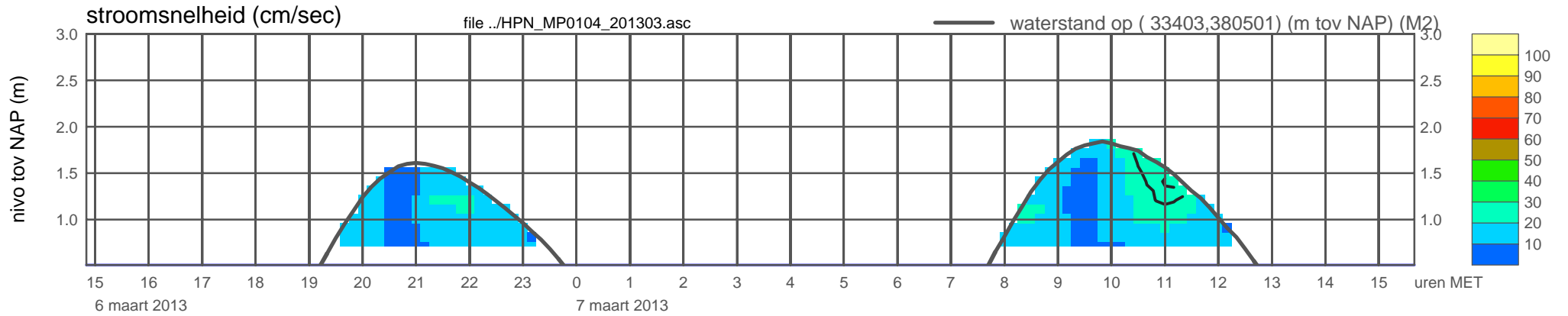


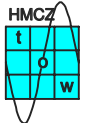
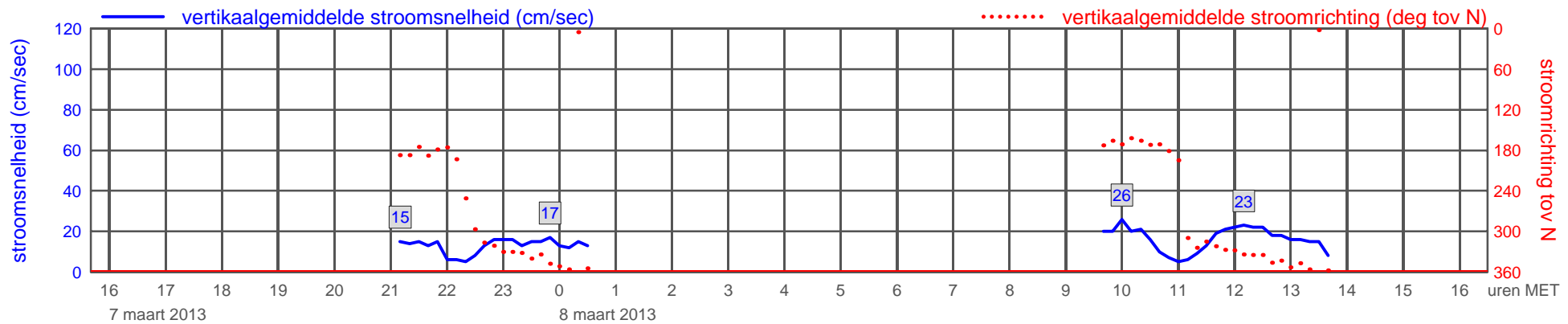
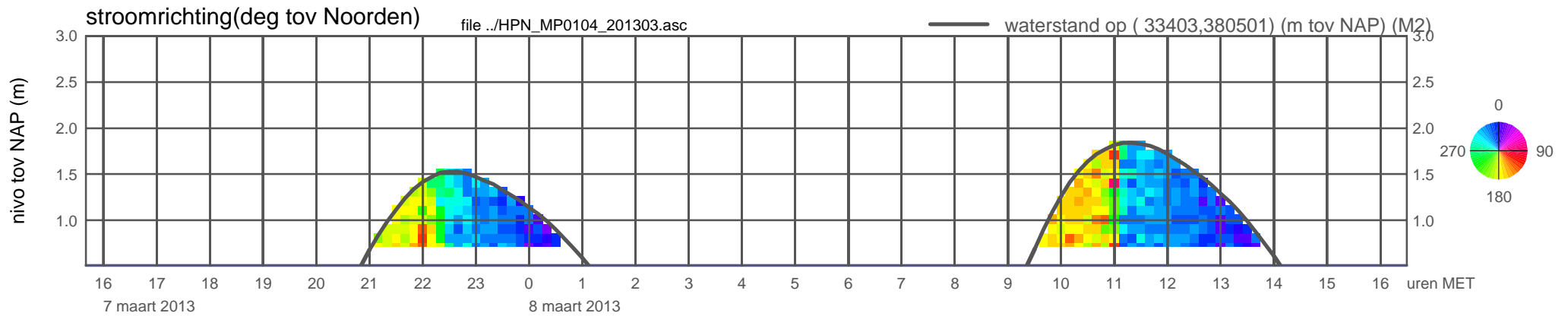
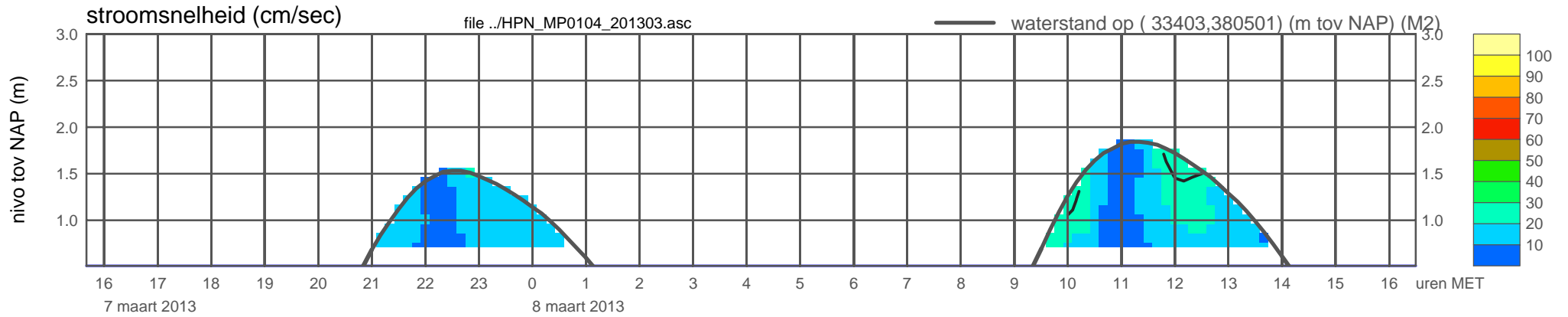
meetpunt HPN_MP0104_201303 (x=033403 , y=380501 , bodem=NAP 0.51 m sensor=NAP 0.61 m)



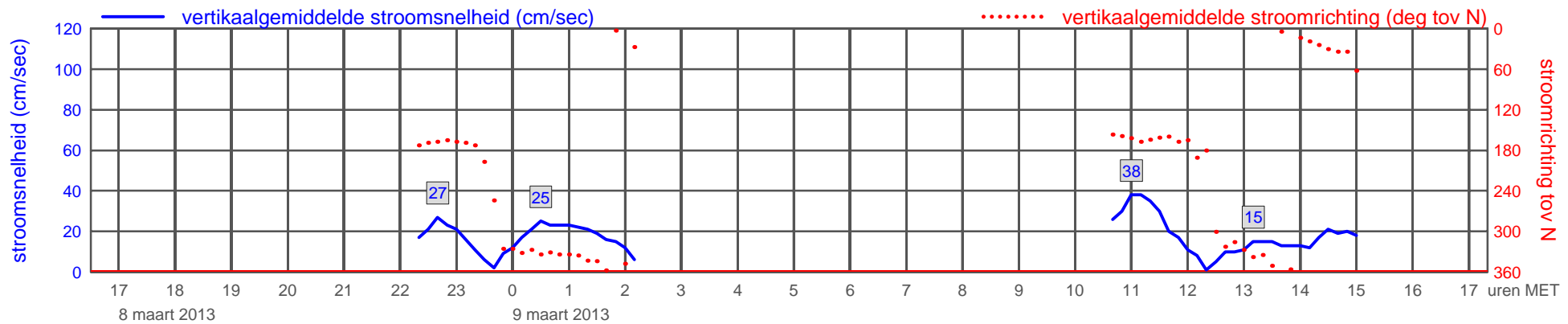
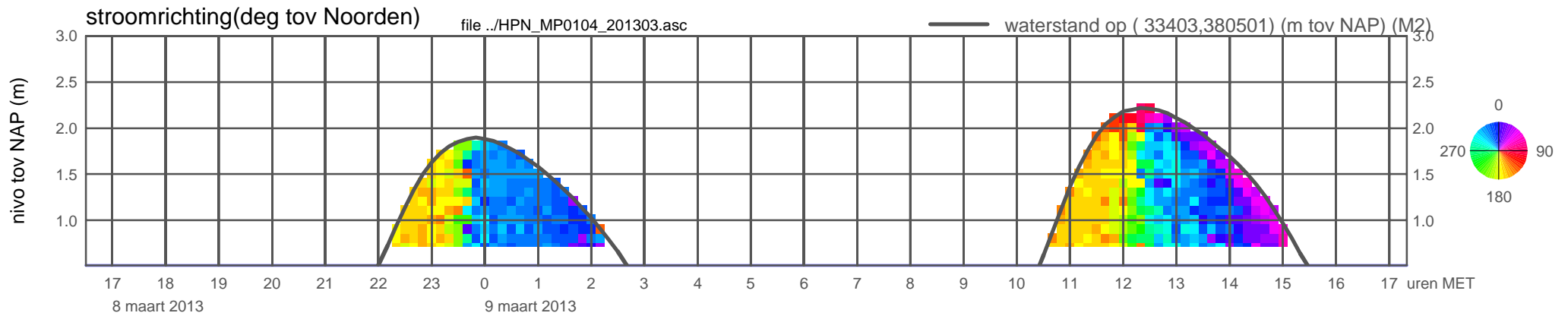
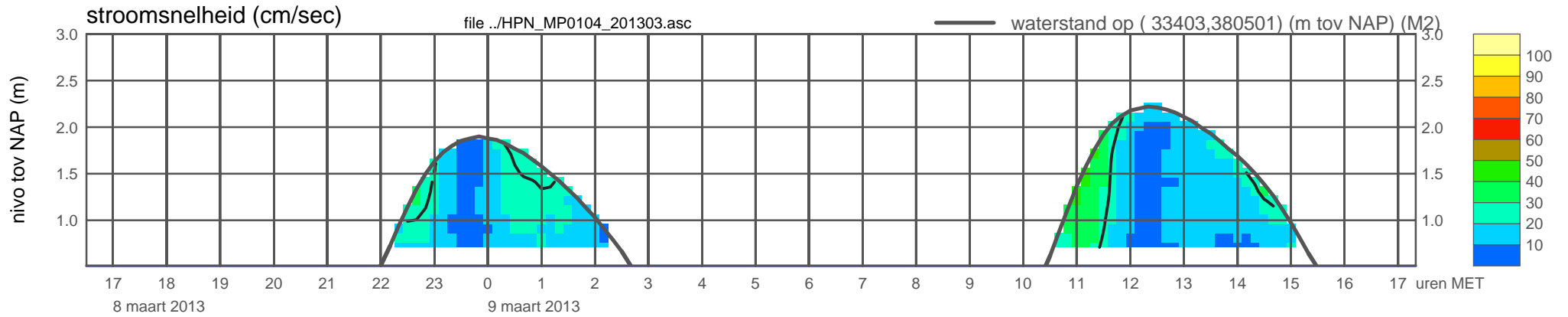
meetpunt HPN_MP0104_201303 (x=033403 , y=380501 , bodem=NAP 0.51 m sensor=NAP 0.61 m)



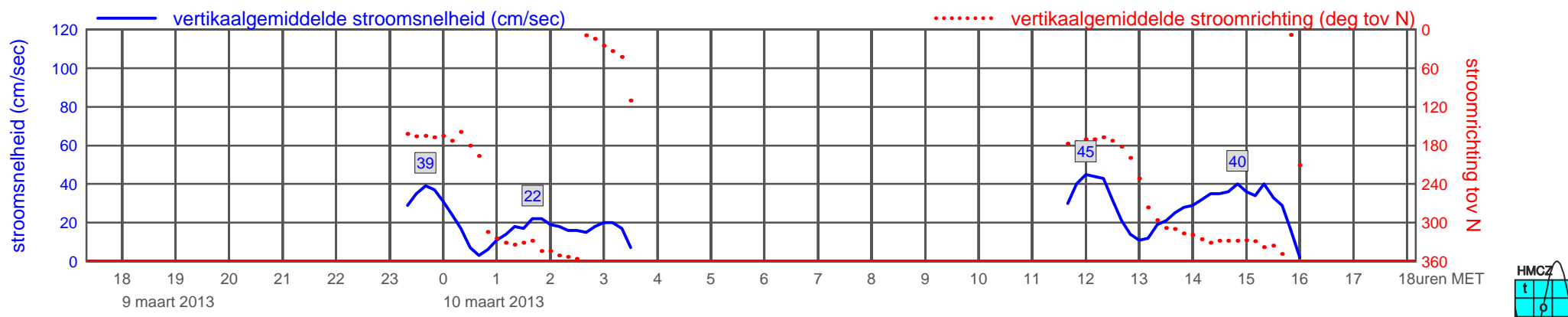
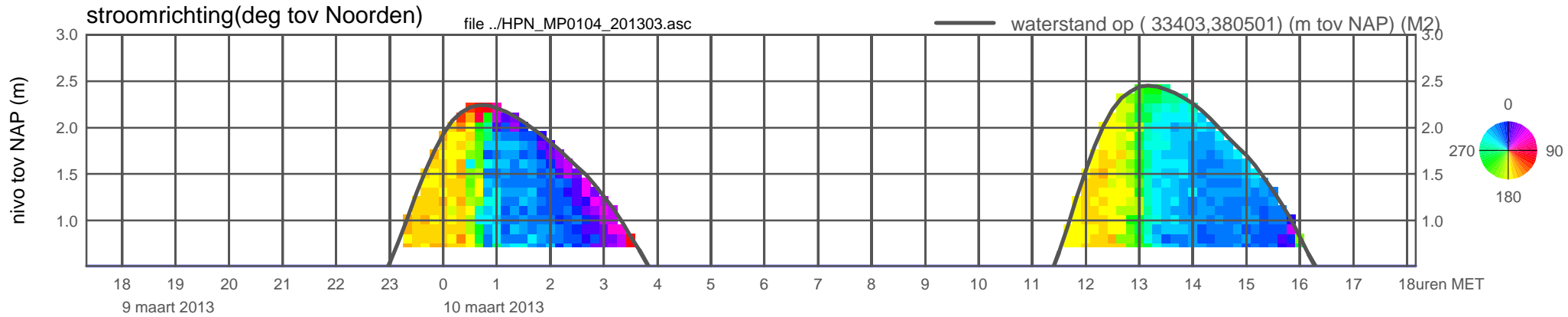
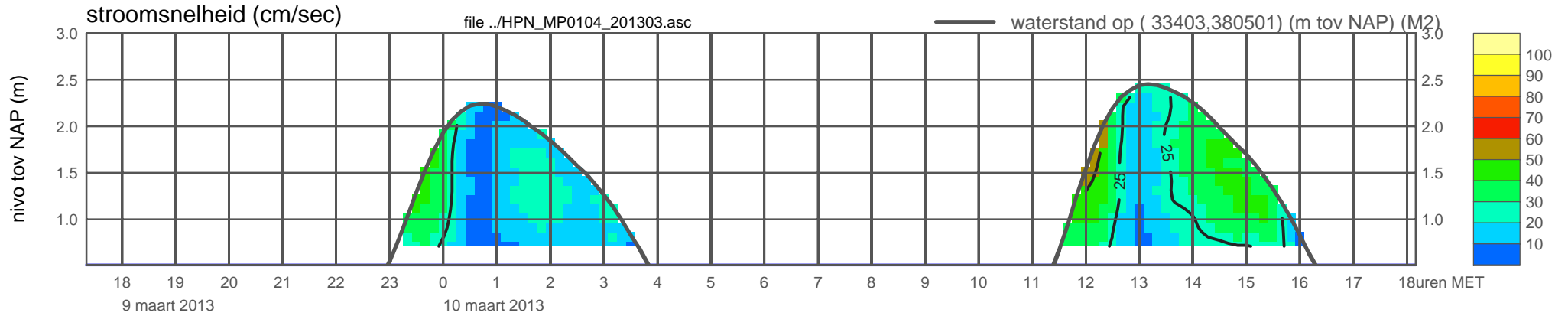
meetpunt HPN_MP0104_201303 (x=033403 , y=380501 , bodem=NAP 0.51 m sensor=NAP 0.61 m)



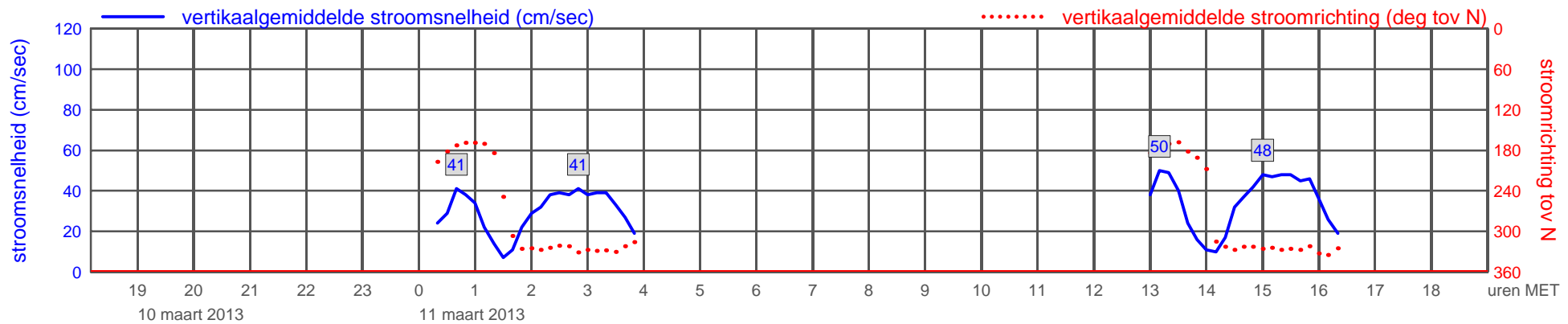
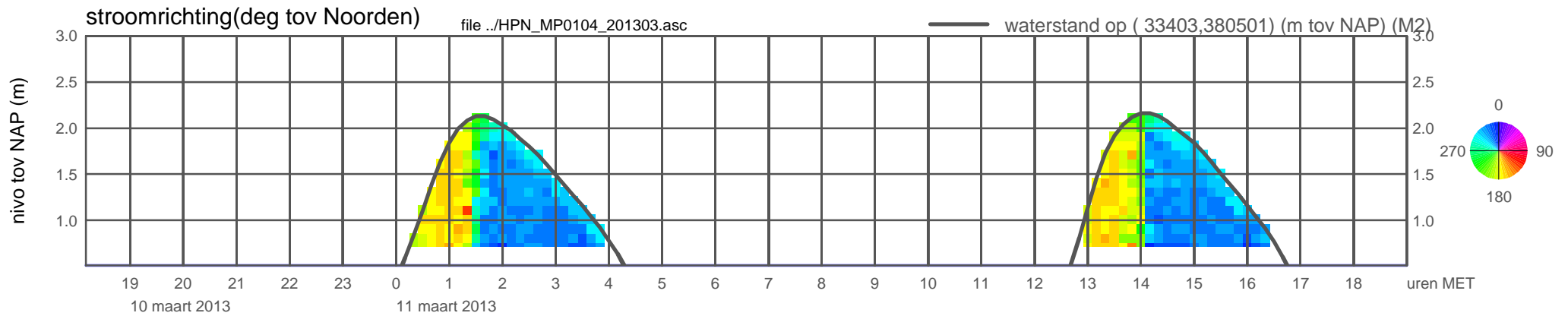
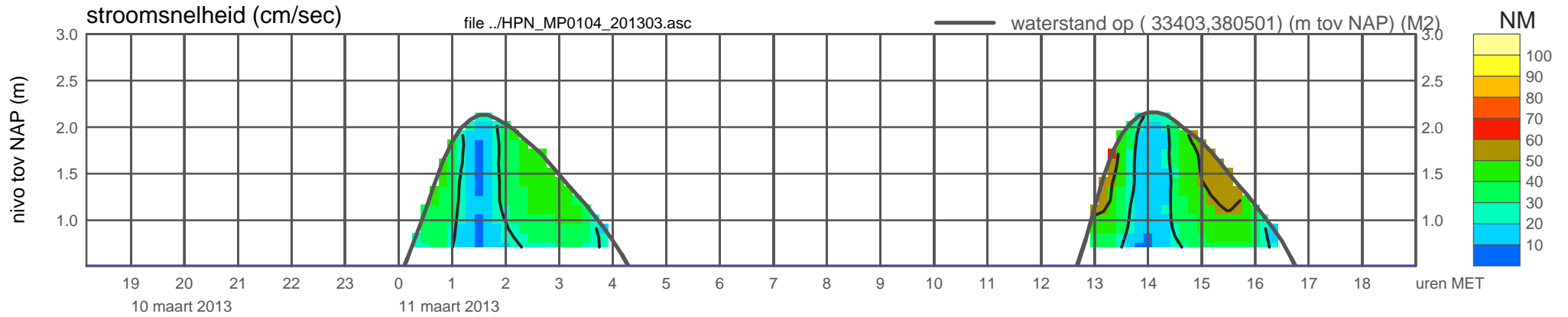
meetpunt HPN_MP0104_201303 (x=033403 , y=380501 , bodem=NAP 0.51 m sensor=NAP 0.61 m)



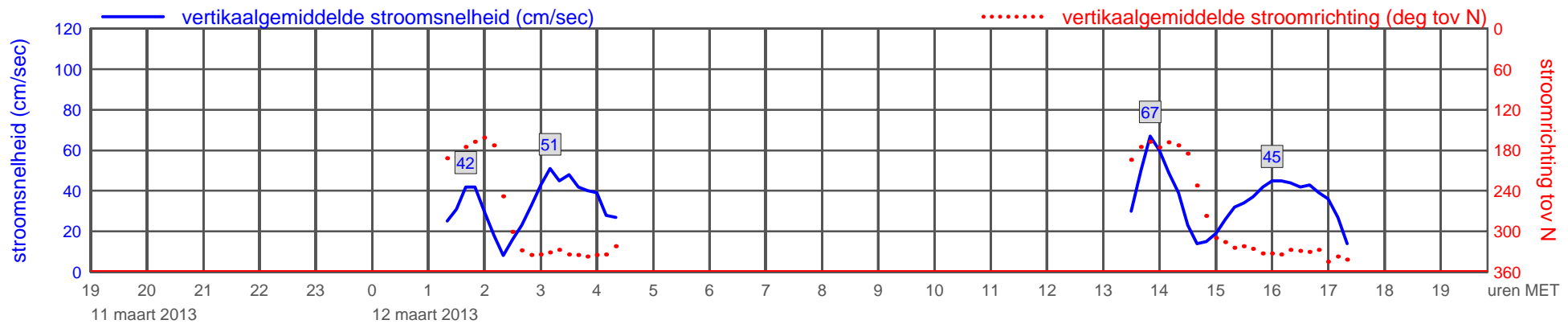
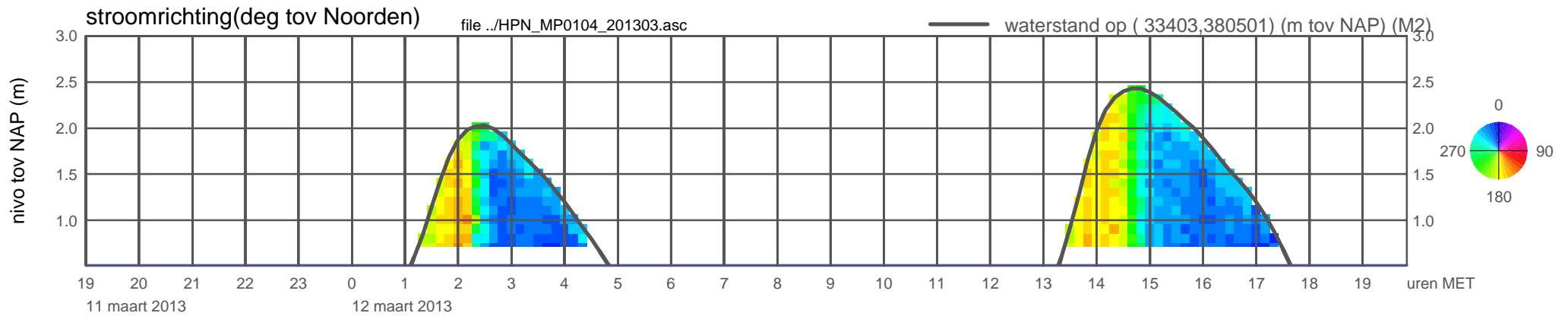
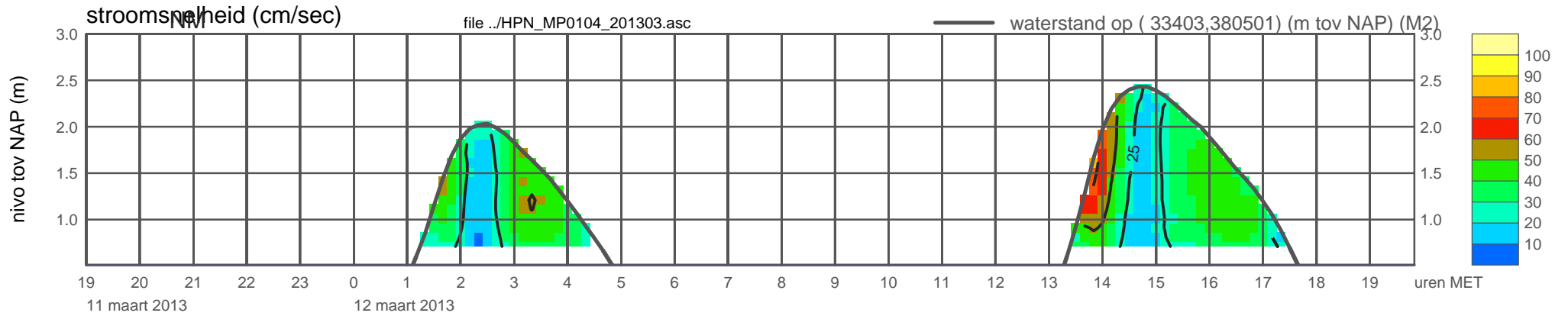
meetpunt HPN_MP0104_201303 (x=033403 , y=380501 , bodem=NAP 0.51 m sensor=NAP 0.61 m)



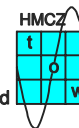
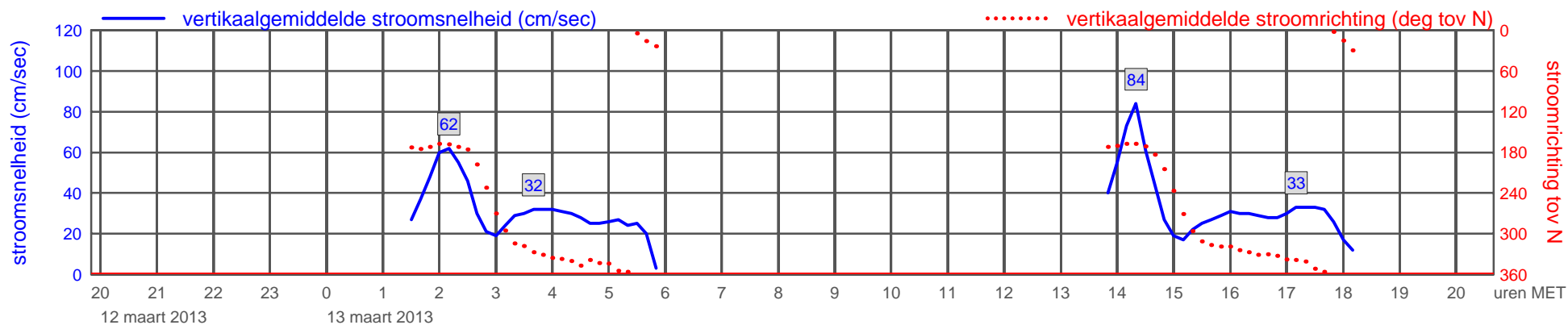
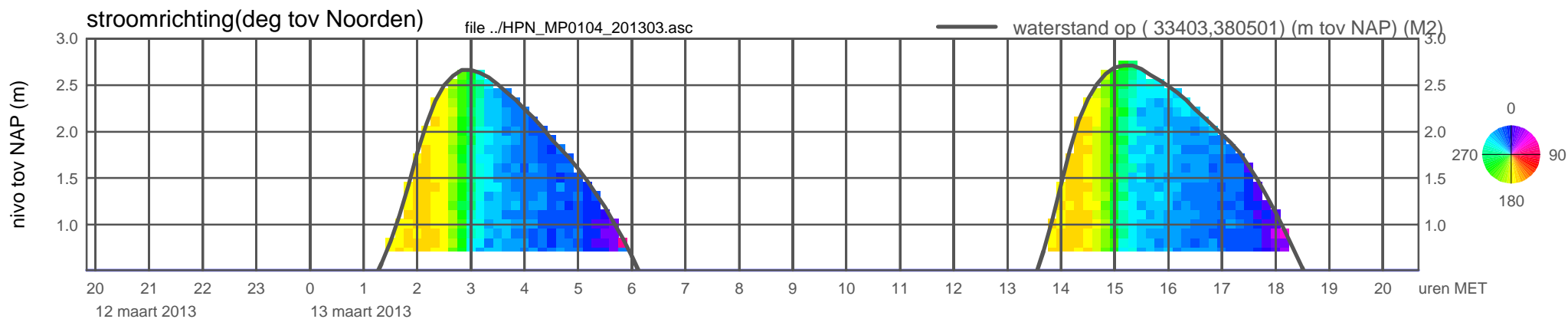
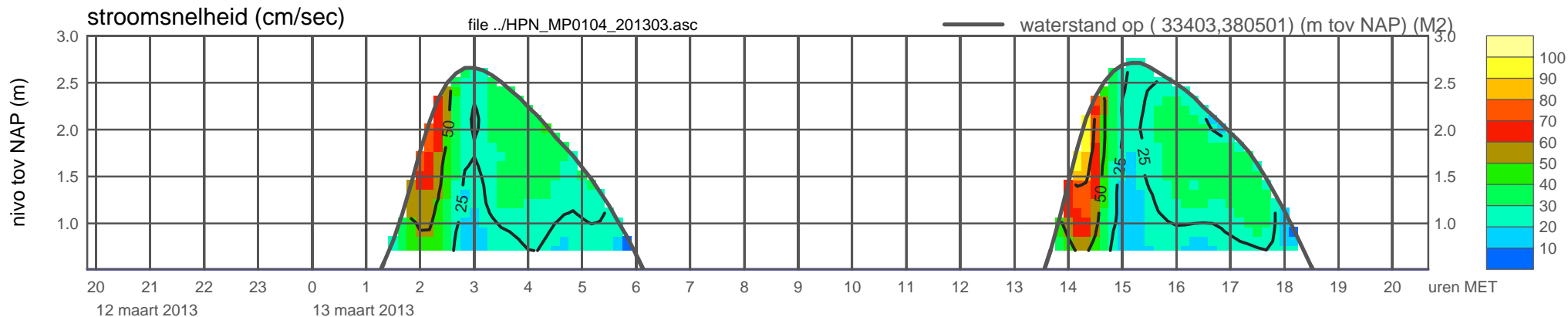
meetpunt HPN_MP0104_201303 (x=033403 , y=380501 , bodem=NAP 0.51 m sensor=NAP 0.61 m)



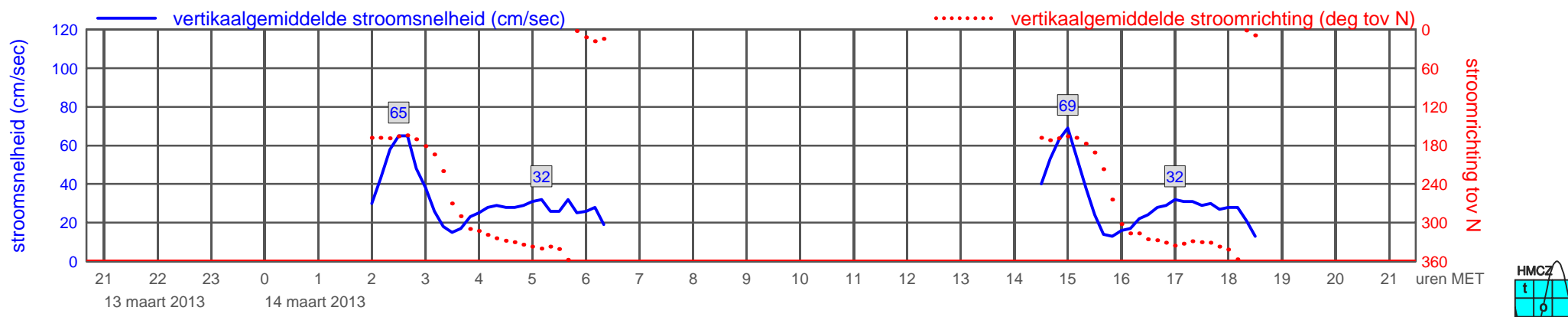
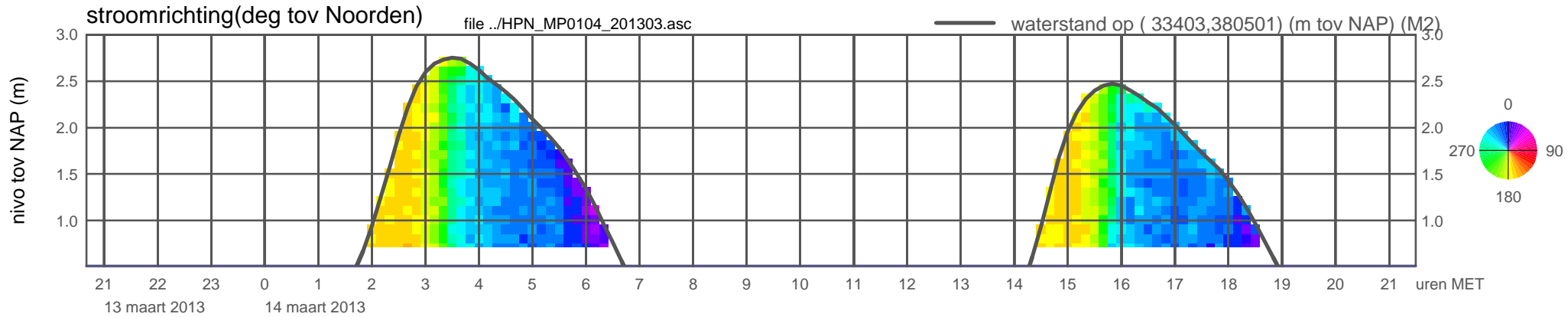
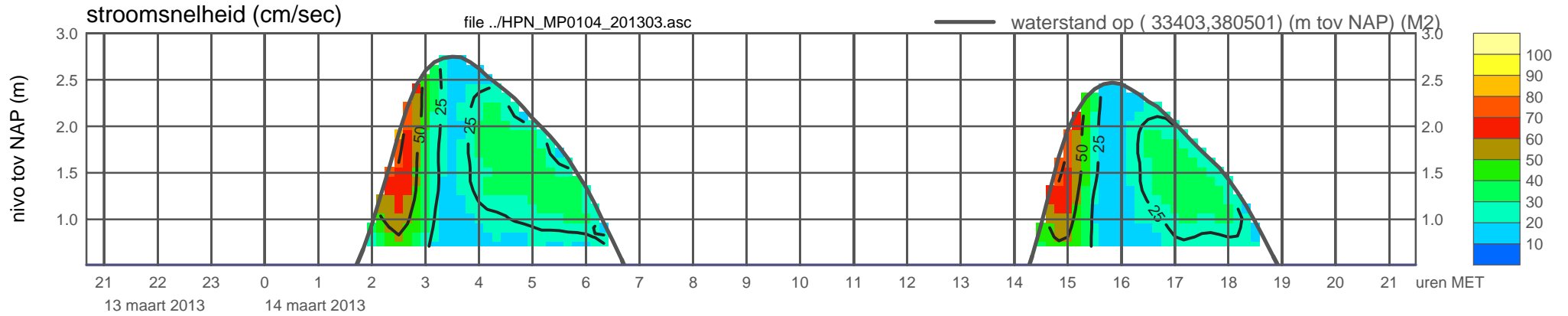
meetpunt HPN_MP0104_201303 (x=033403 , y=380501 , bodem=NAP 0.51 m sensor=NAP 0.61 m)



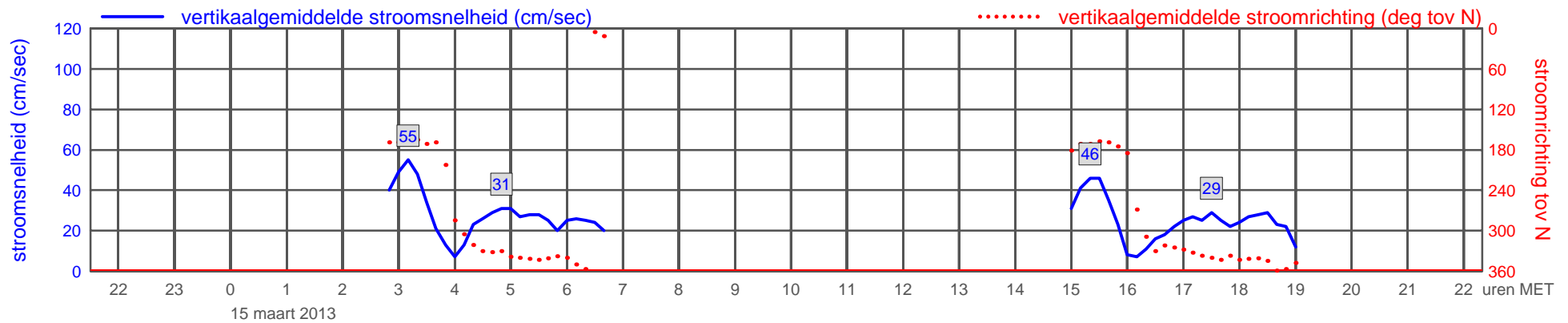
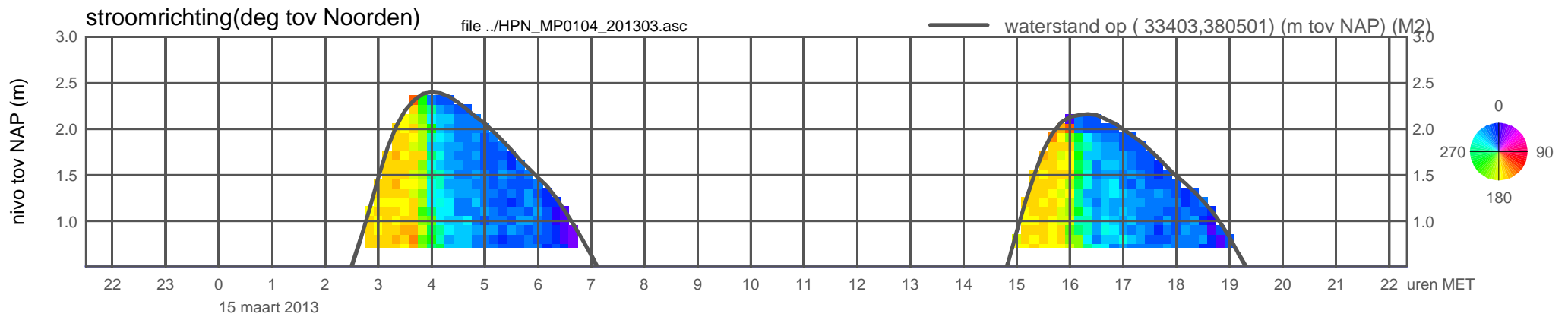
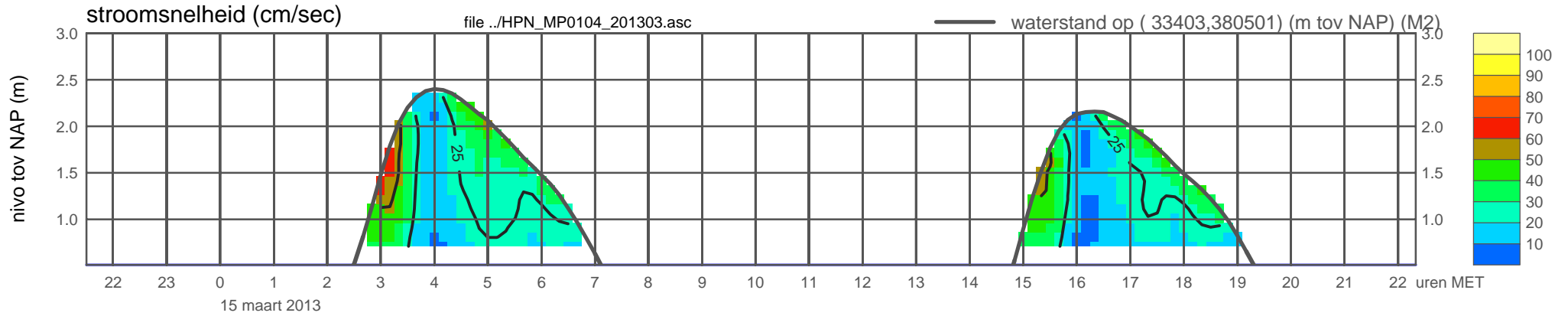
meetpunt HPN_MP0104_201303 (x=033403 , y=380501 , bodem=NAP 0.51 m sensor=NAP 0.61 m)



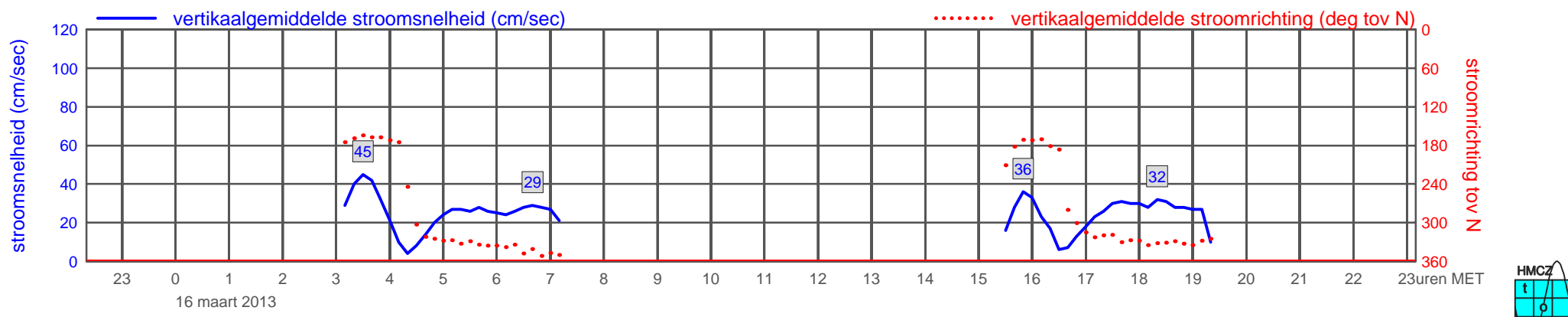
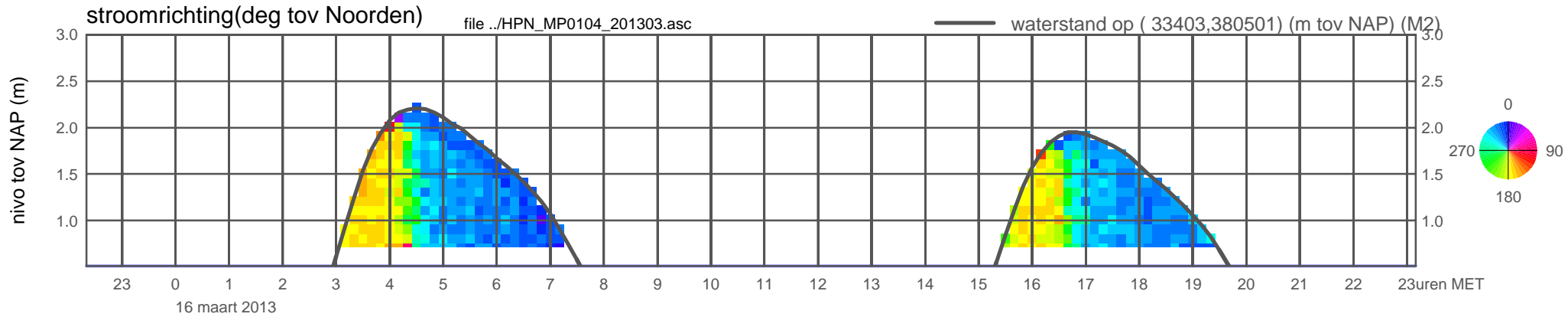
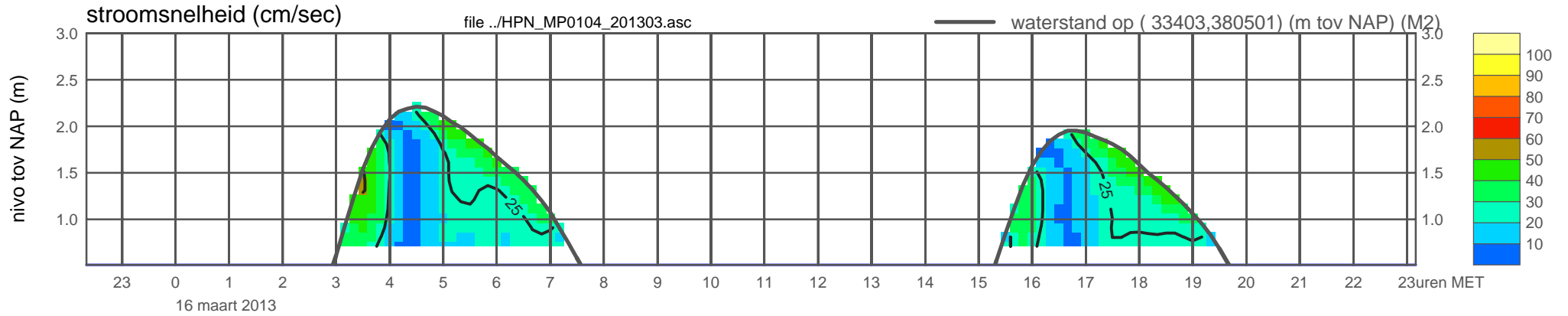
meetpunt HPN_MP0104_201303 (x=033403 , y=380501 , bodem=NAP 0.51 m sensor=NAP 0.61 m)



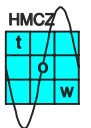
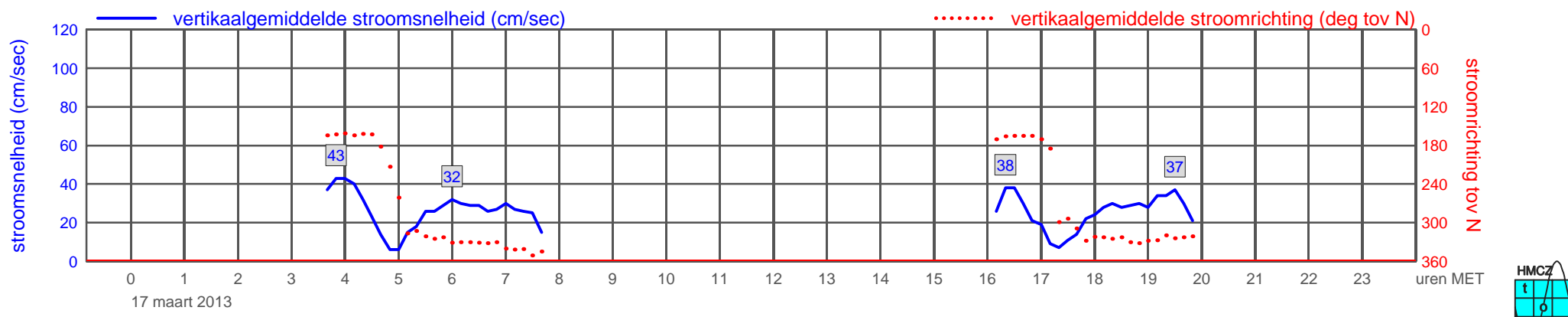
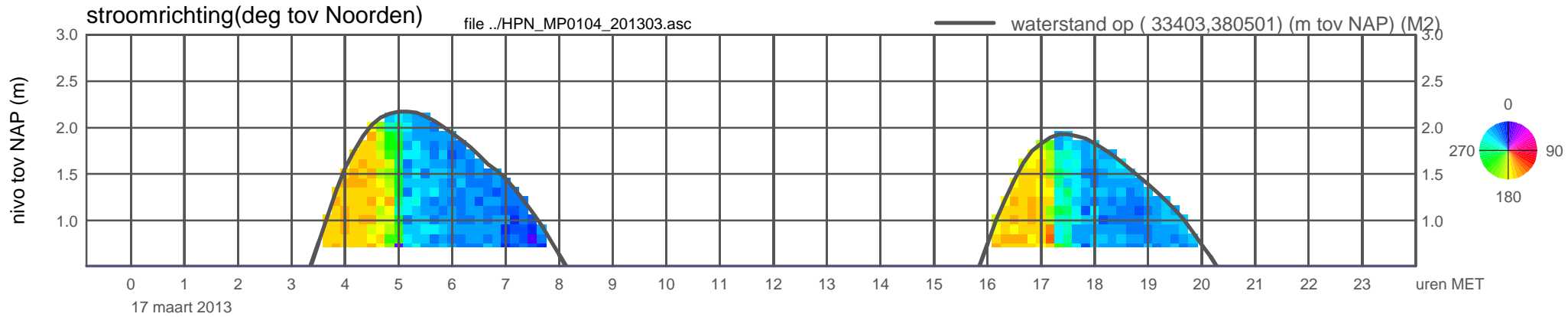
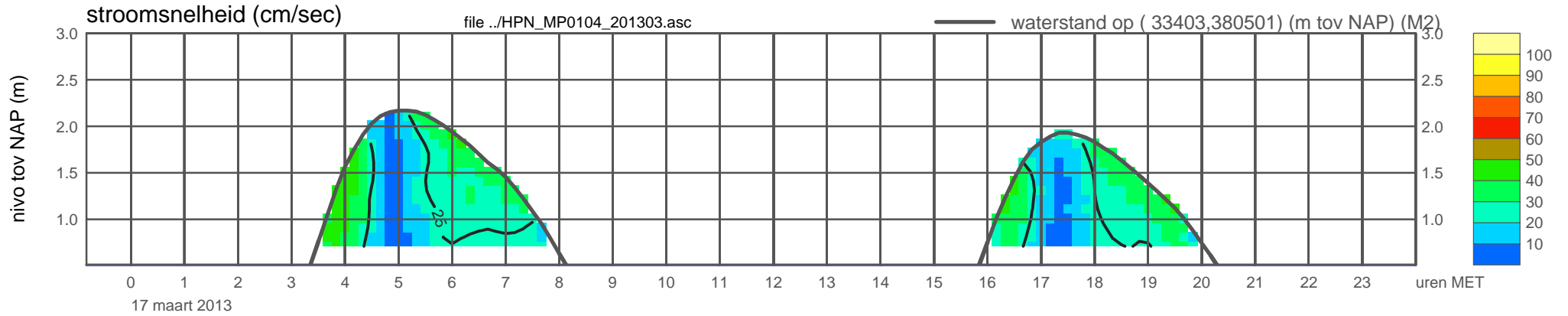
meetpunt HPN_MP0104_201303 (x=033403 , y=380501 , bodem=NAP 0.51 m sensor=NAP 0.61 m)



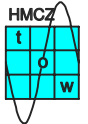
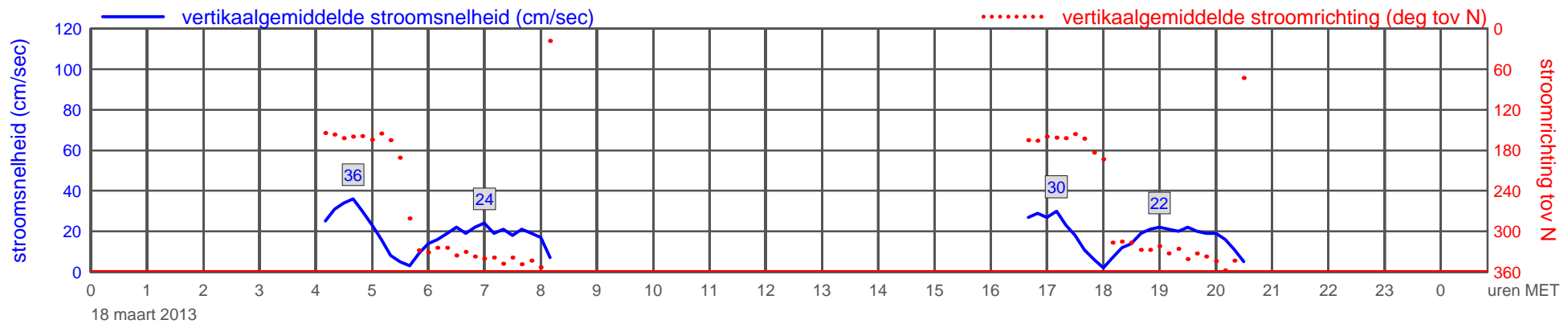
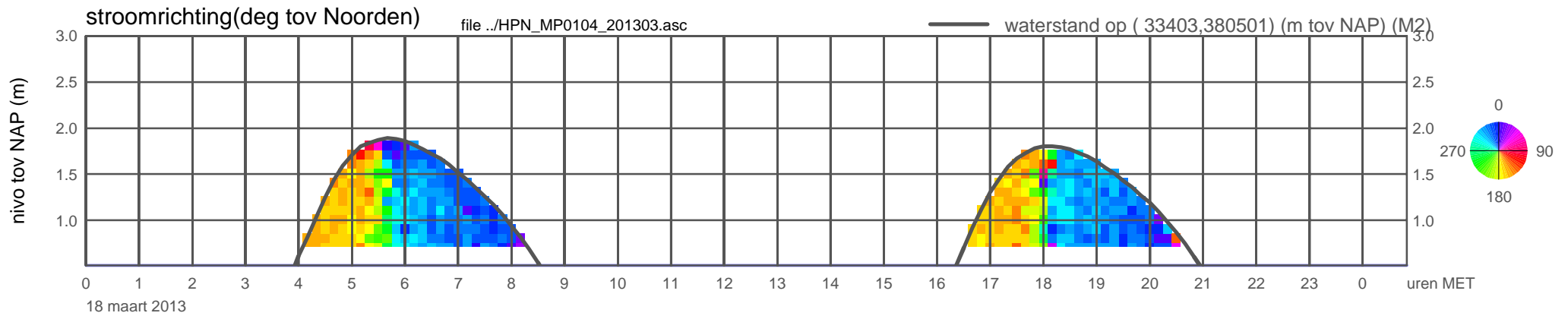
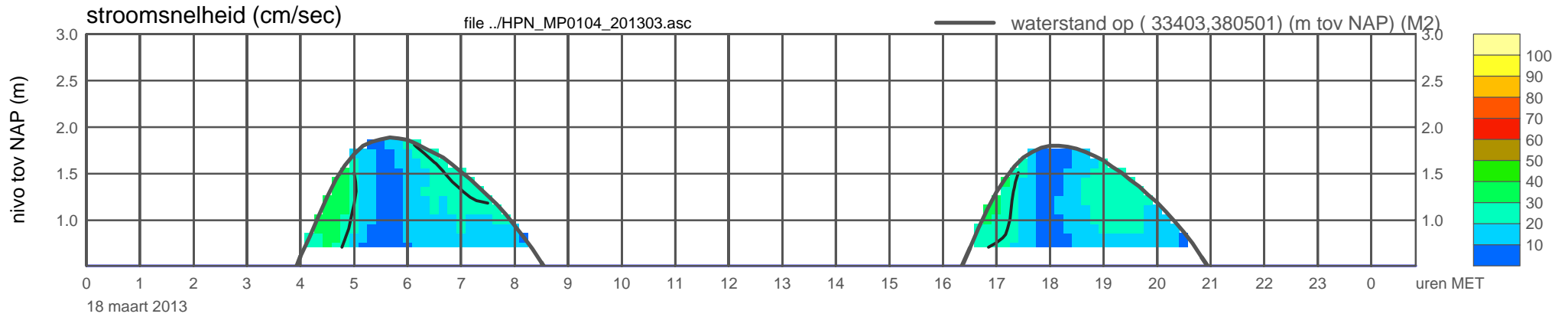
meetpunt HPN_MP0104_201303 (x=033403 , y=380501 , bodem=NAP 0.51 m sensor=NAP 0.61 m)



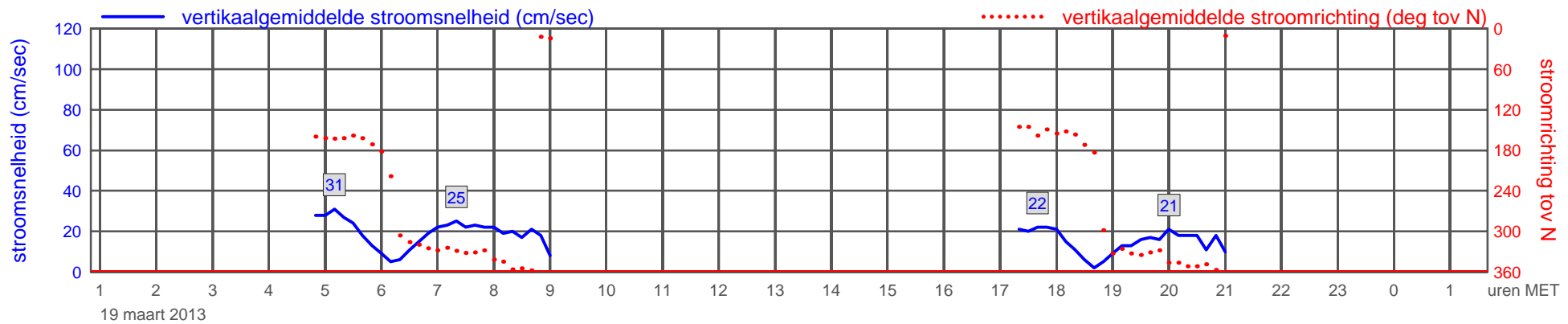
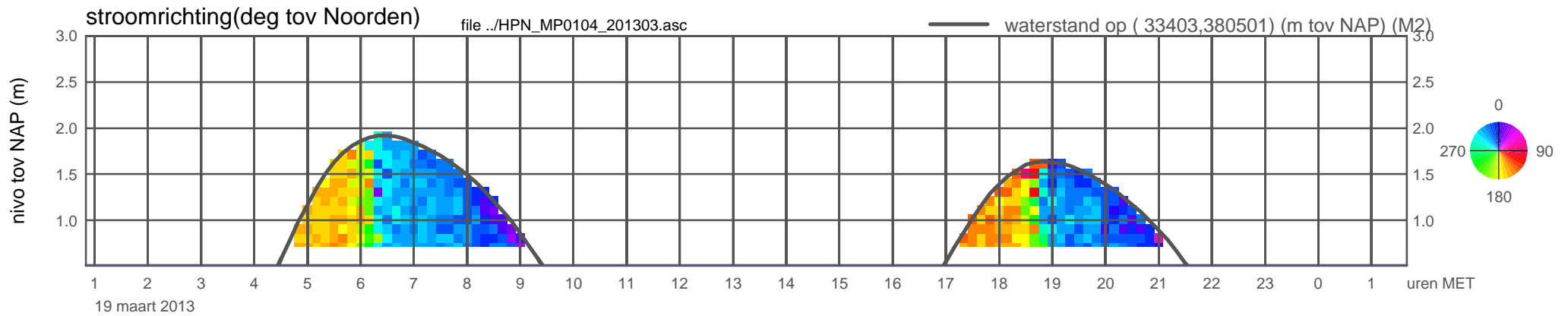
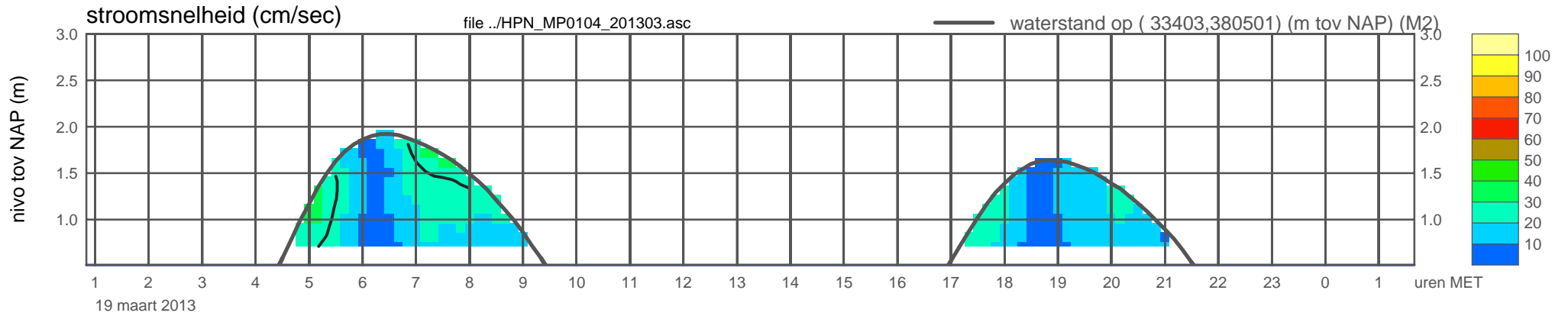
meetpunt HPN_MP0104_201303 (x=033403 , y=380501 , bodem=NAP 0.51 m sensor=NAP 0.61 m)



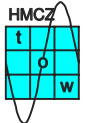
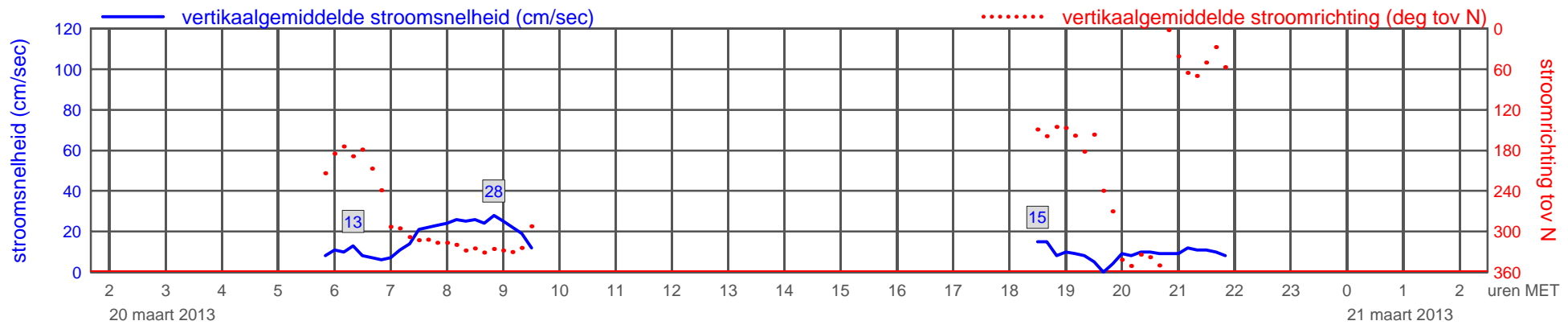
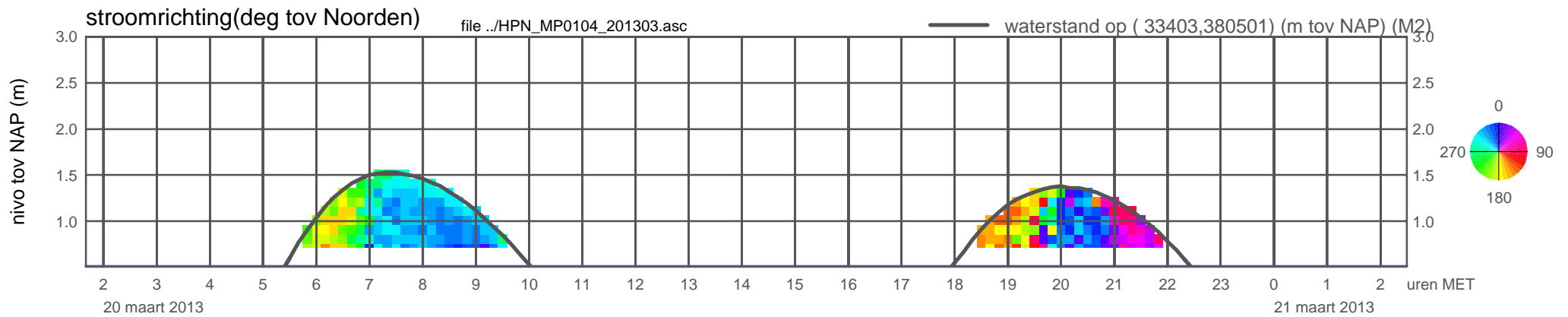
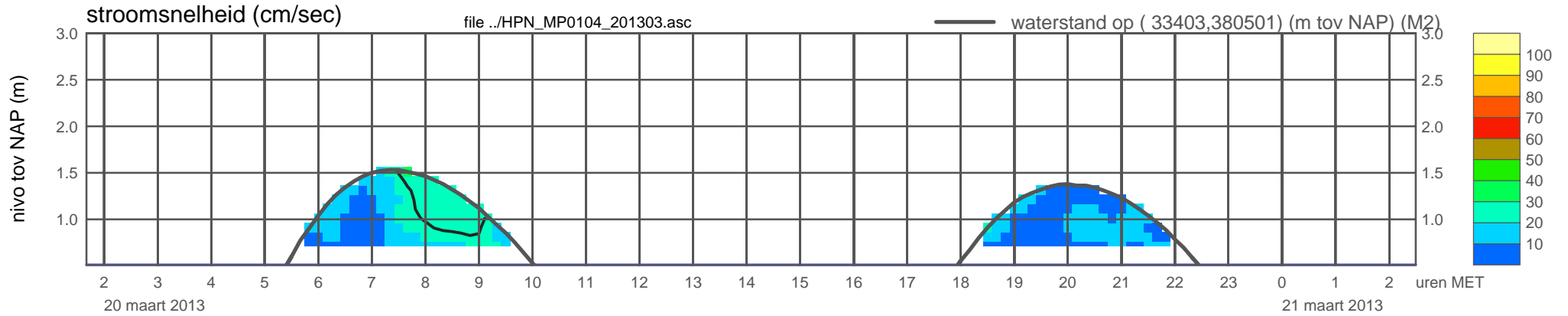
meetpunt HPN_MP0104_201303 (x=033403 , y=380501 , bodem=NAP 0.51 m sensor=NAP 0.61 m)



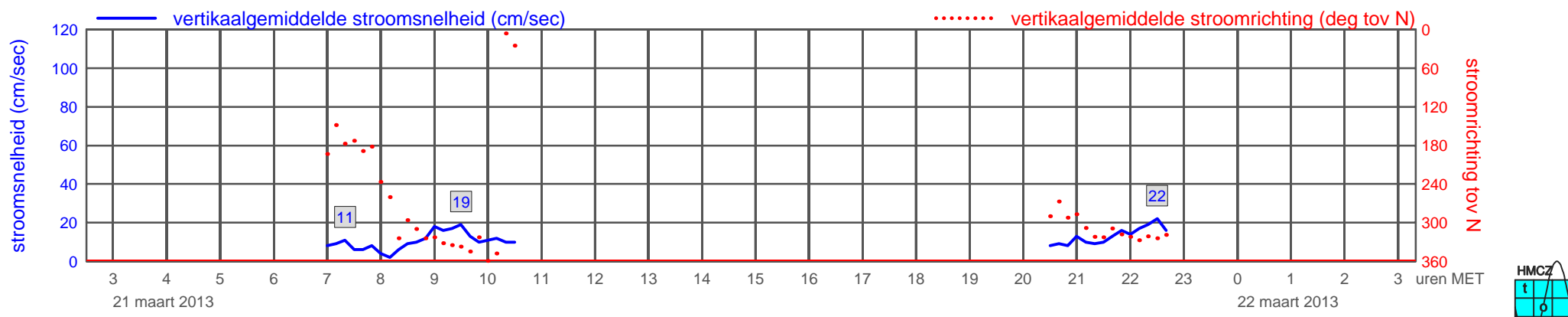
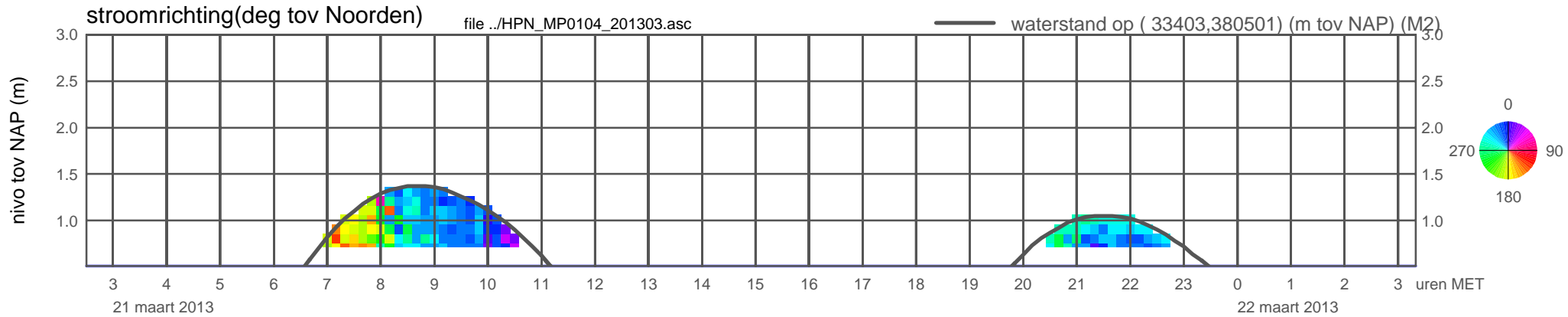
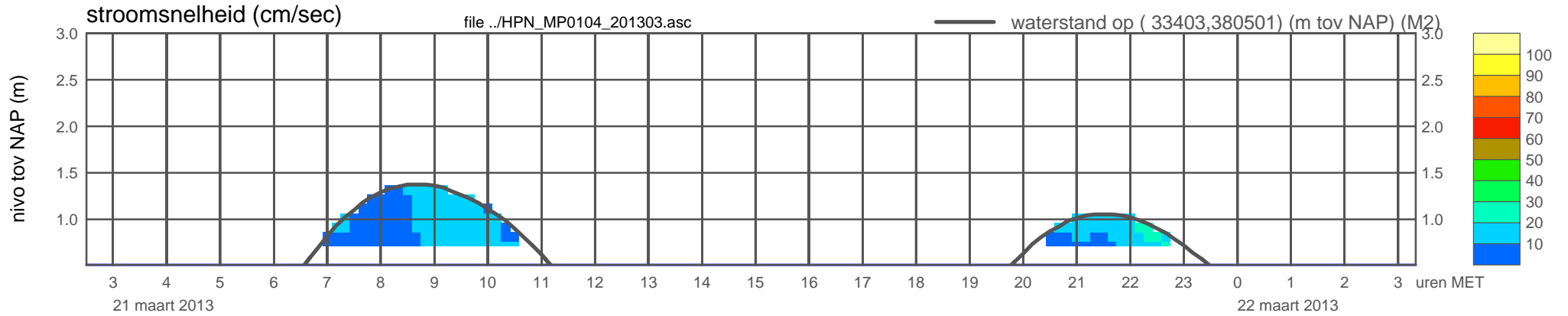
meetpunt HPN_MP0104_201303 (x=033403 , y=380501 , bodem=NAP 0.51 m sensor=NAP 0.61 m)



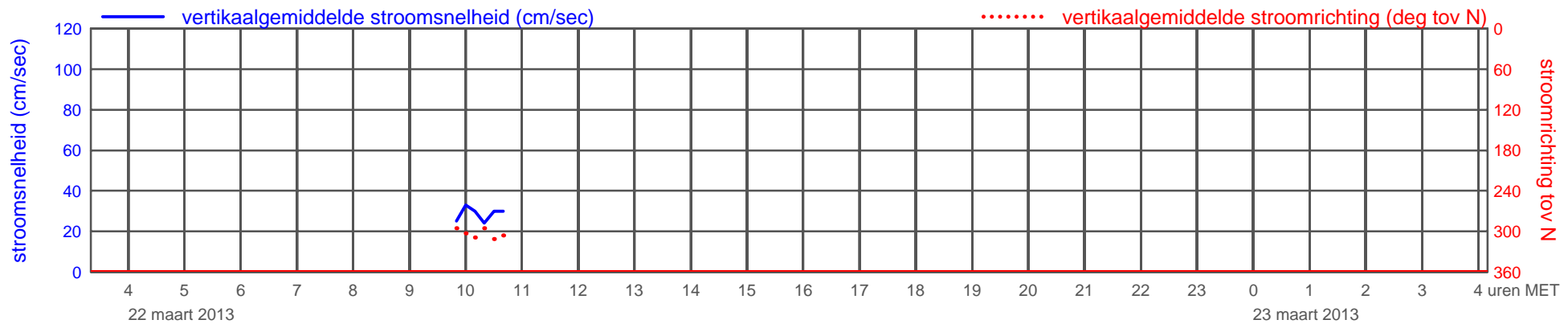
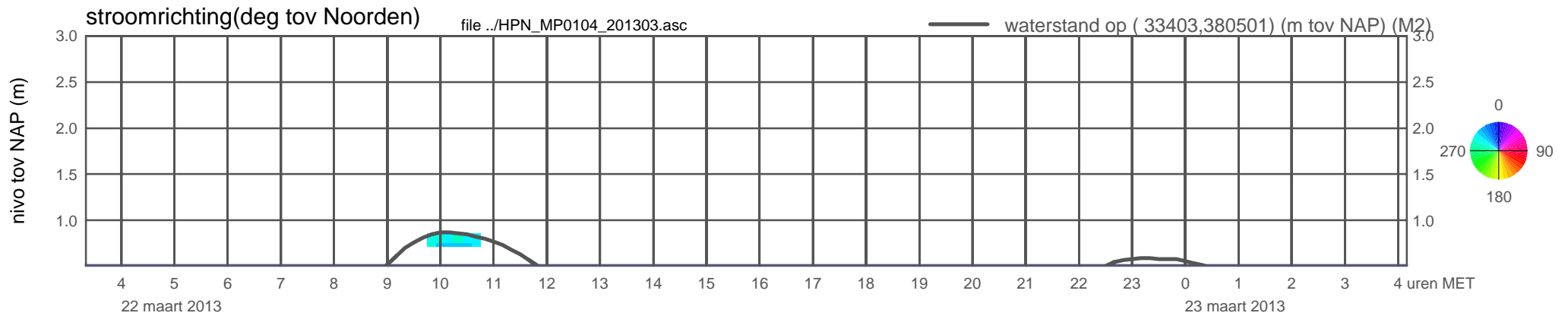
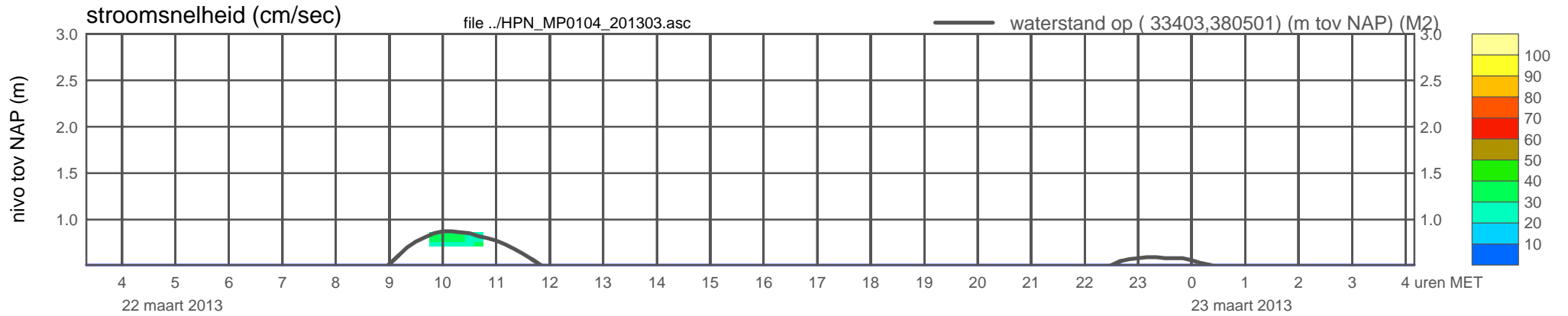
meetpunt HPN_MP0104_201303 (x=033403 , y=380501 , bodem=NAP 0.51 m sensor=NAP 0.61 m)



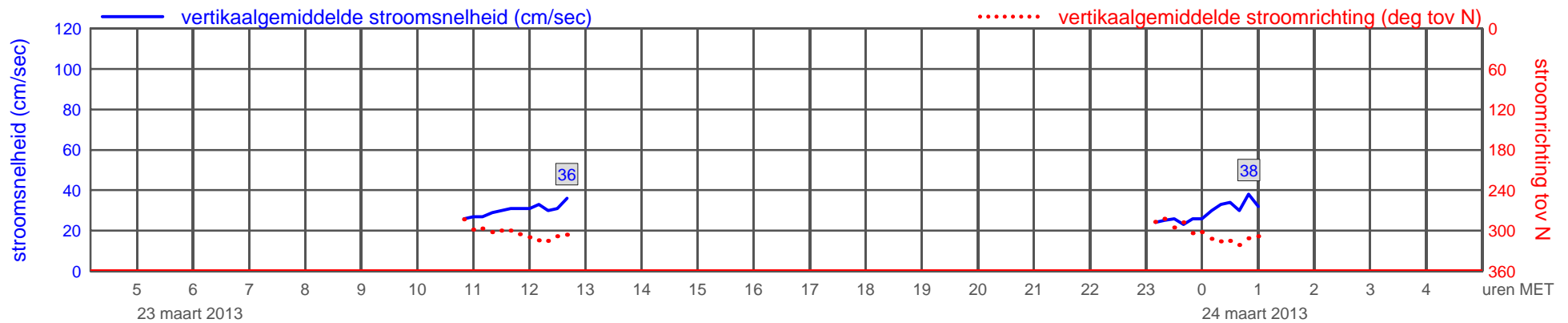
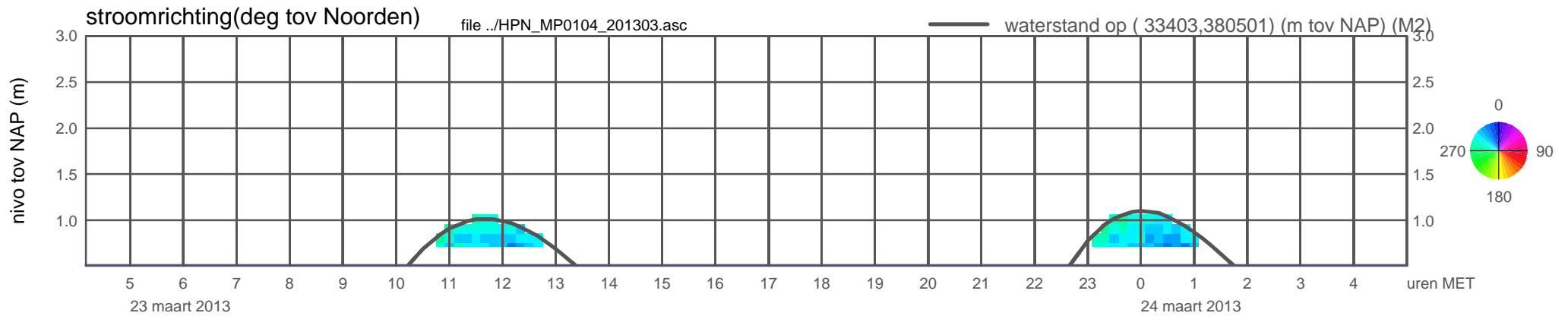
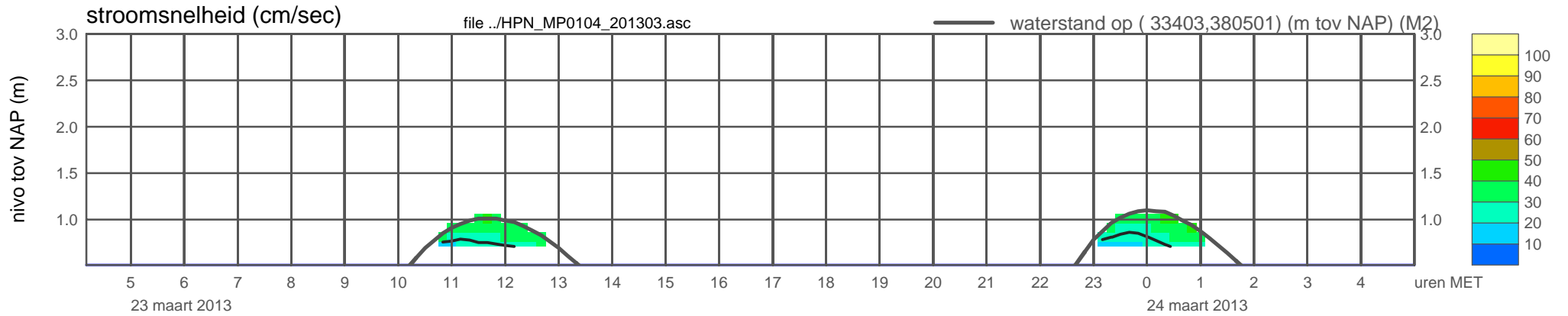
meetpunt HPN_MP0104_201303 (x=033403 , y=380501 , bodem=NAP 0.51 m sensor=NAP 0.61 m)



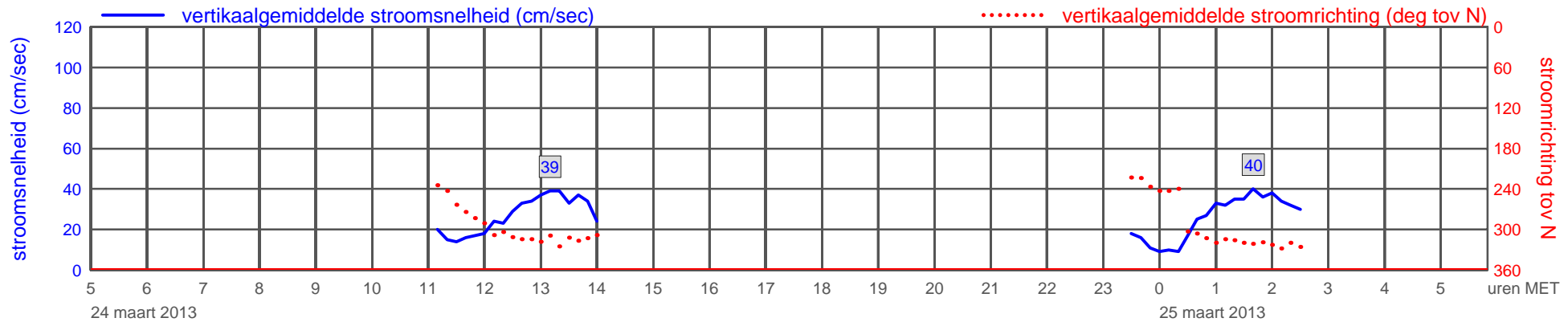
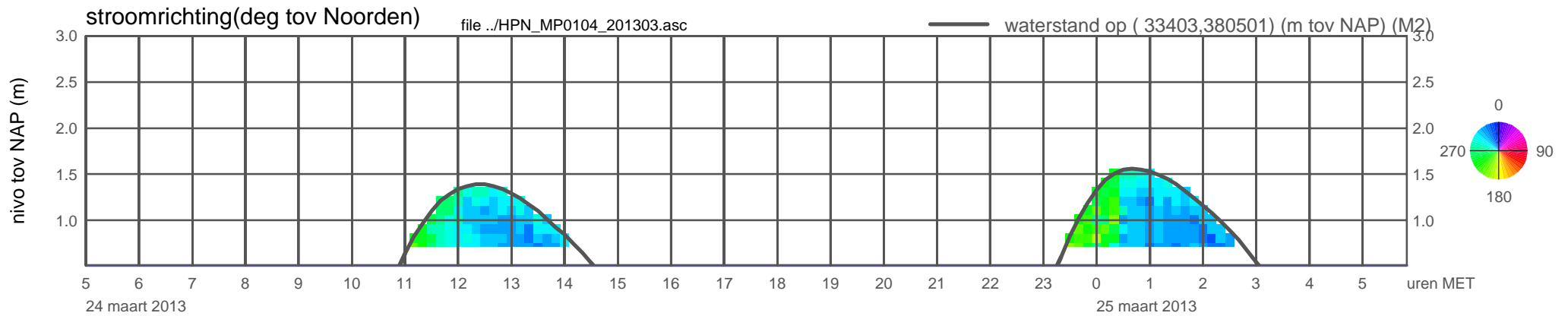
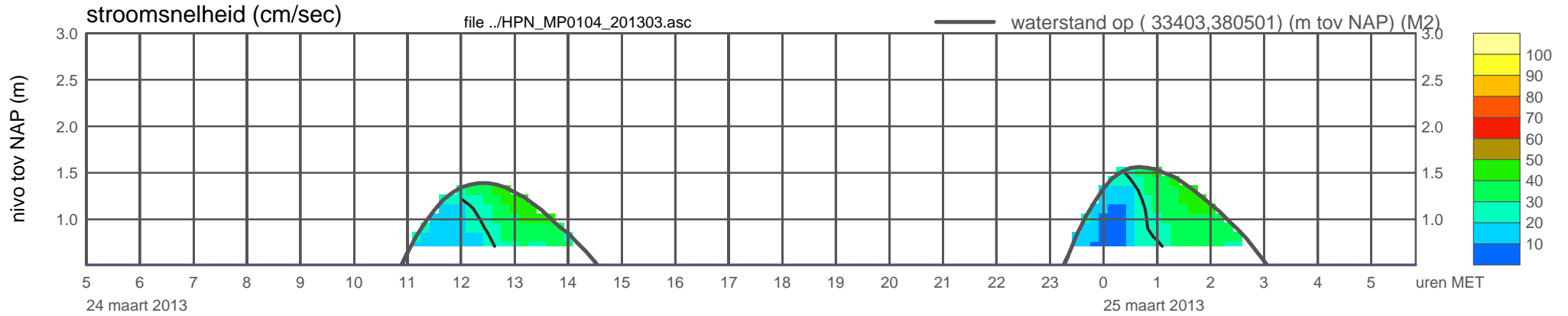
meetpunt HPN_MP0104_201303 (x=033403 , y=380501 , bodem=NAP 0.51 m sensor=NAP 0.61 m)



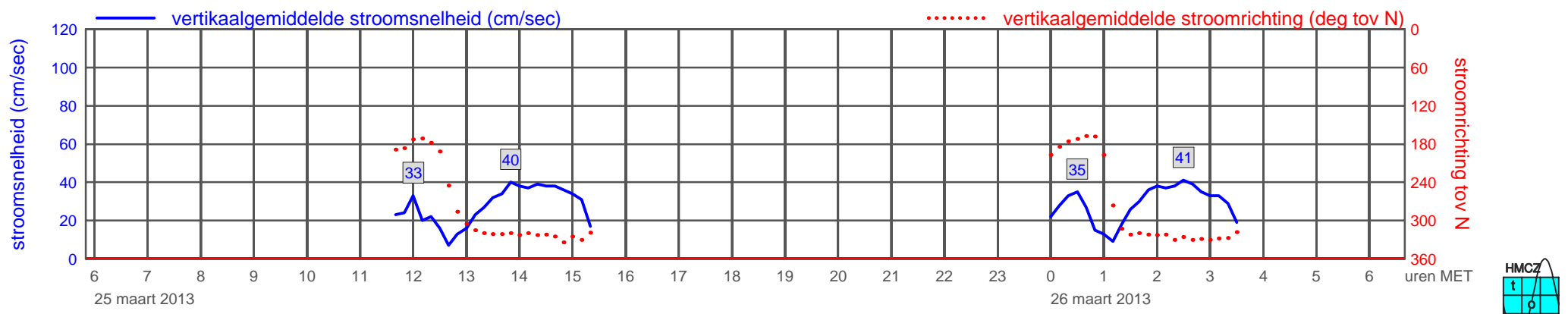
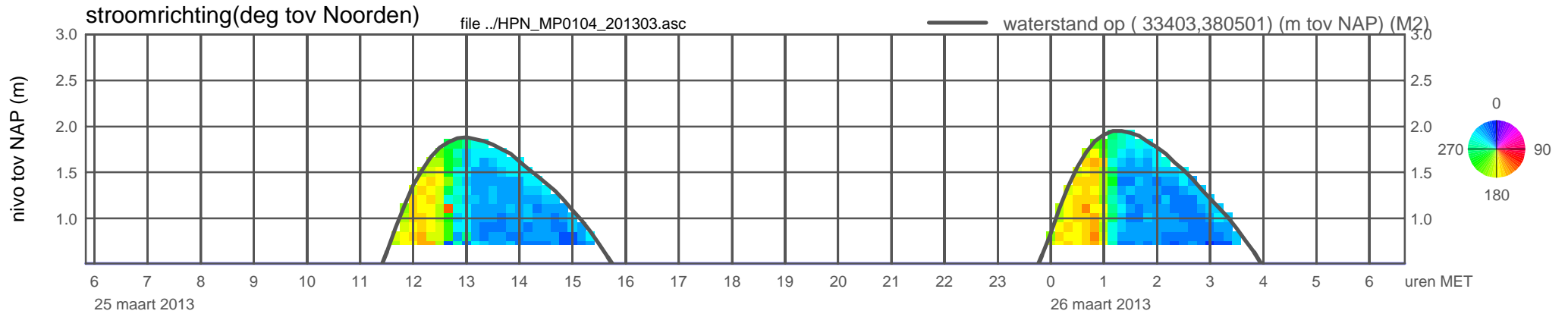
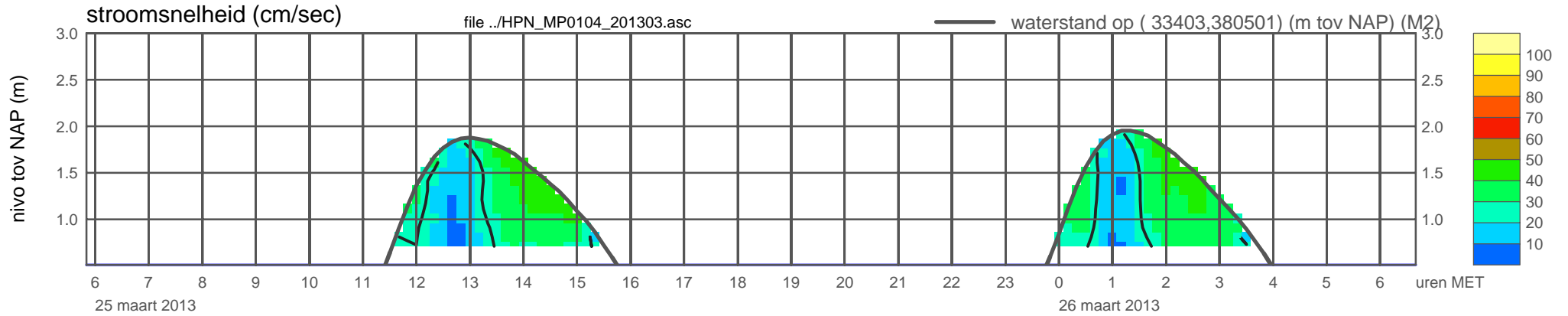
meetpunt HPN_MP0104_201303 (x=033403 , y=380501 , bodem=NAP 0.51 m sensor=NAP 0.61 m)



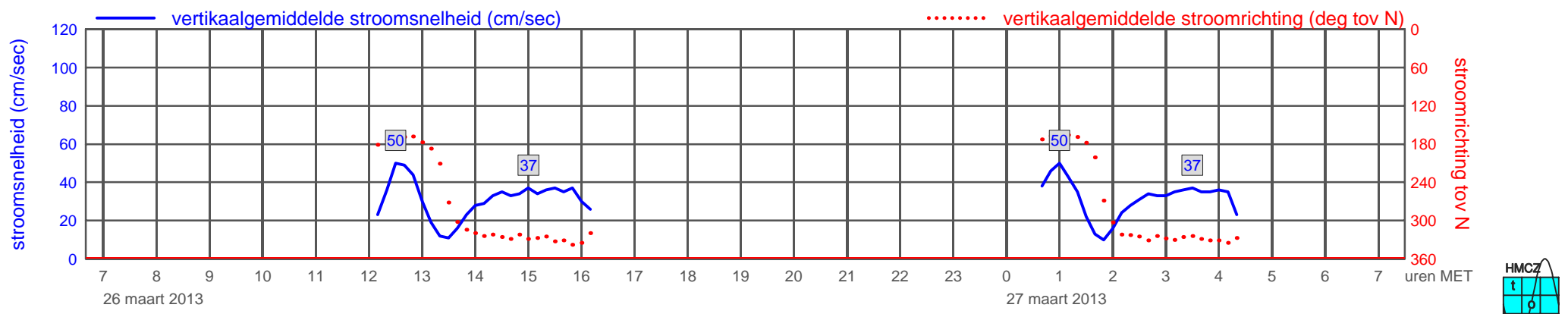
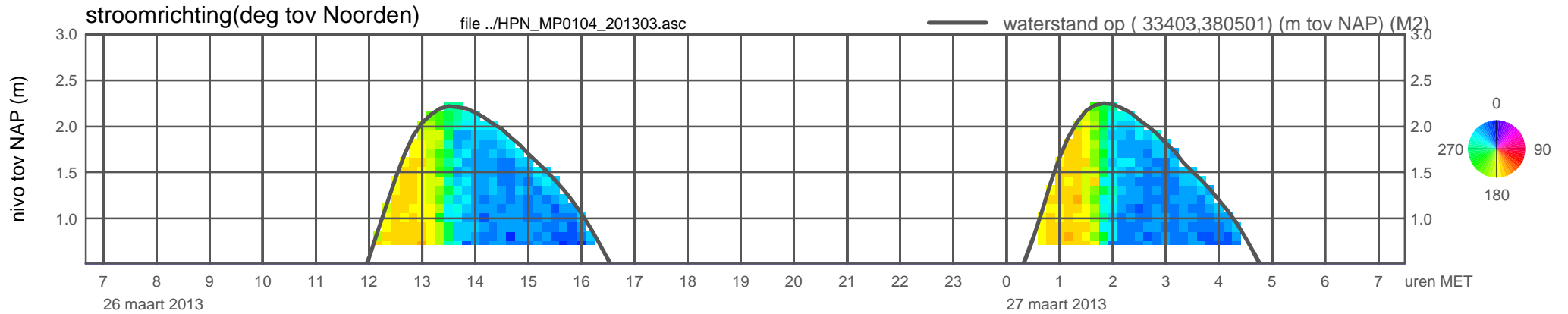
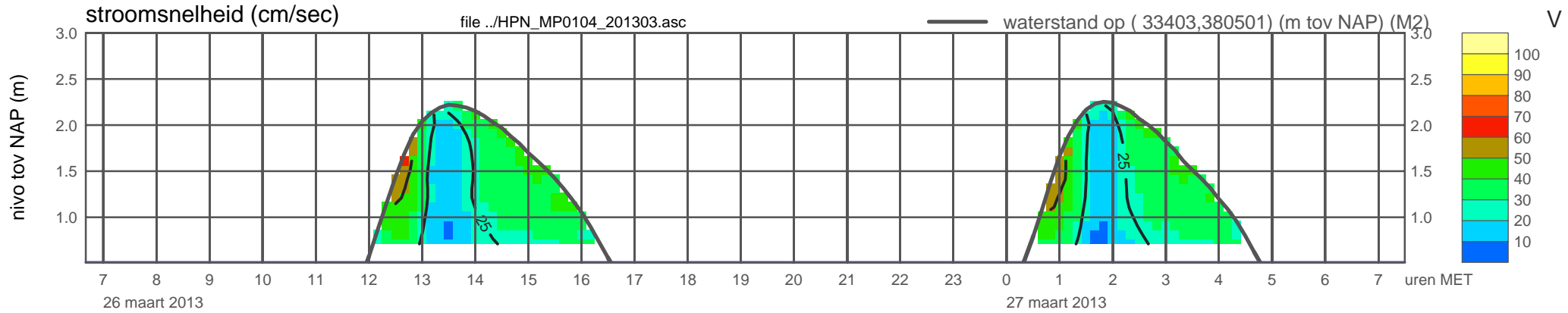
meetpunt HPN_MP0104_201303 (x=033403 , y=380501 , bodem=NAP 0.51 m sensor=NAP 0.61 m)



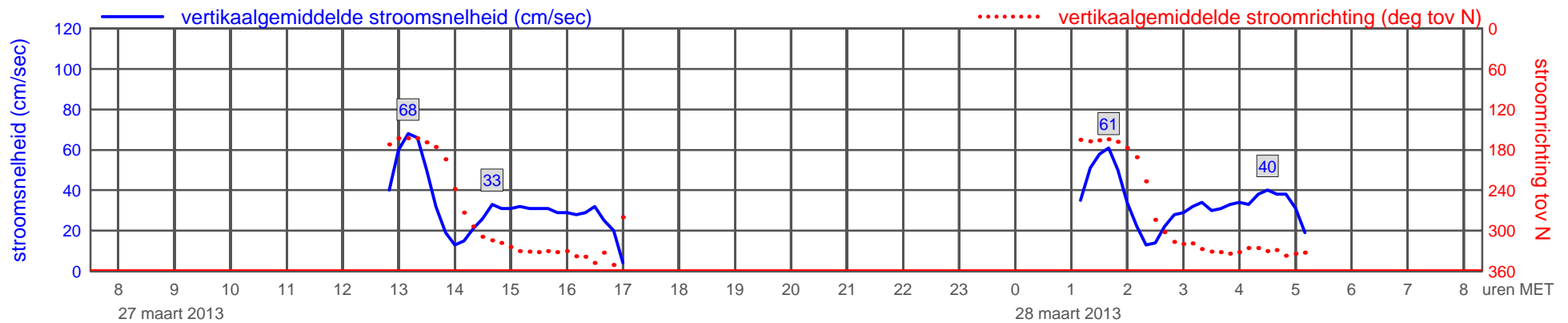
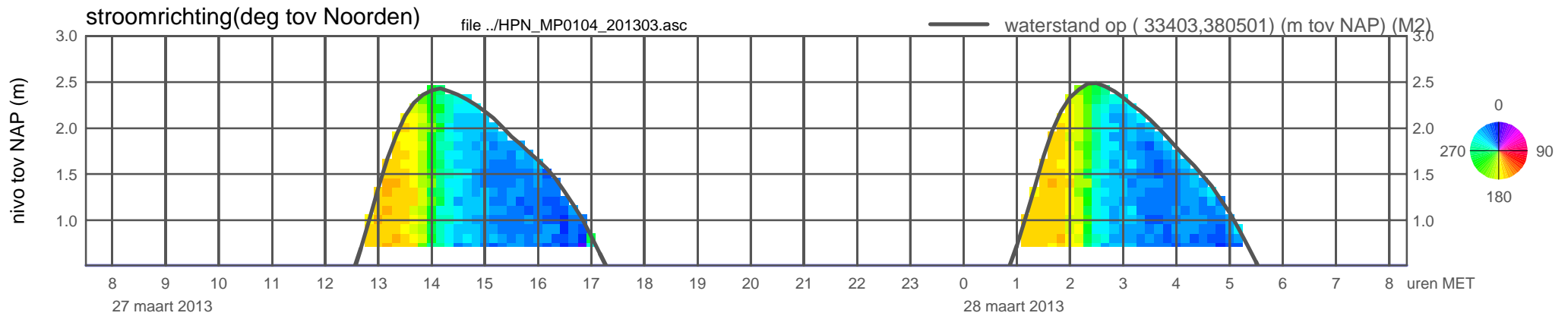
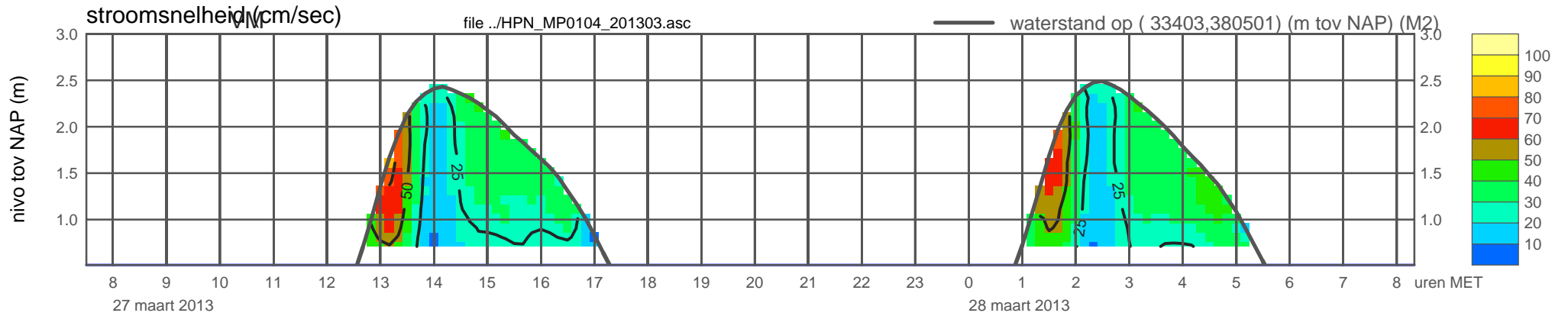
meetpunt HPN_MP0104_201303 (x=033403 , y=380501 , bodem=NAP 0.51 m sensor=NAP 0.61 m)



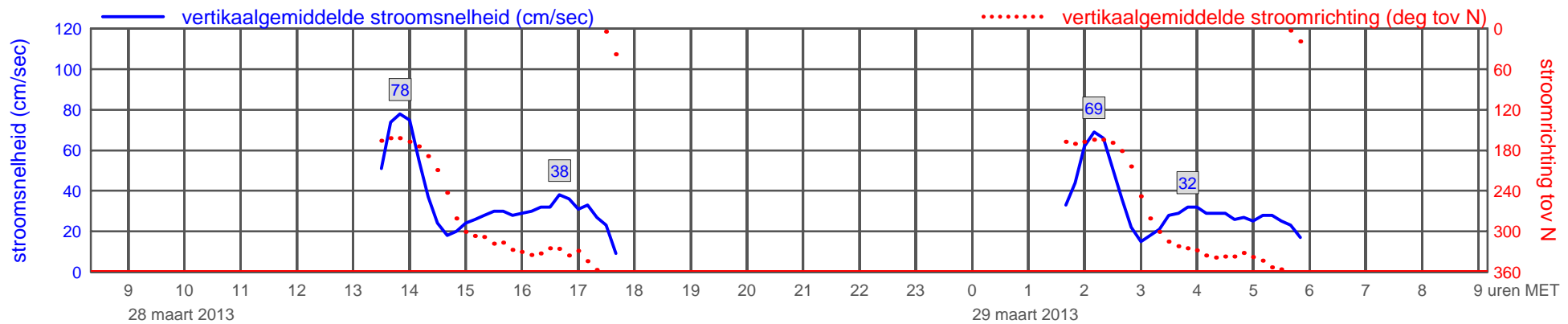
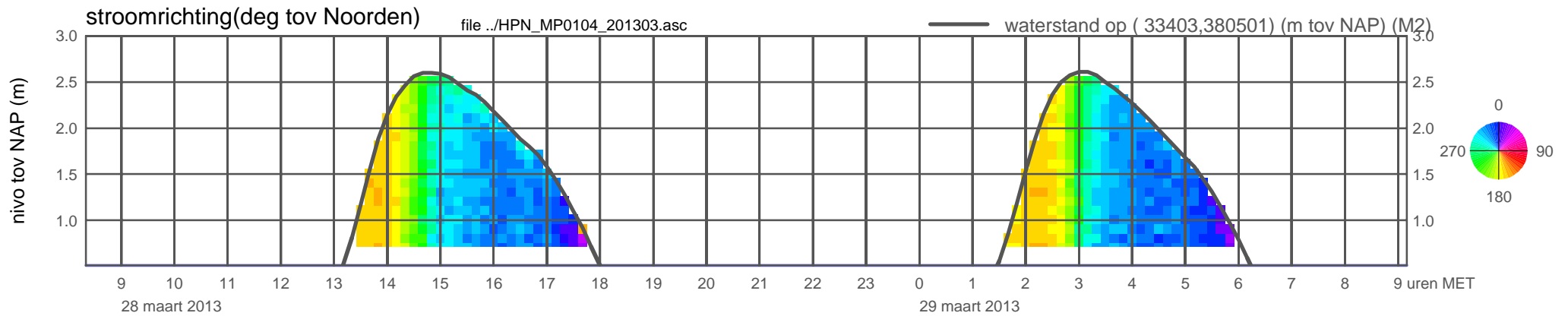
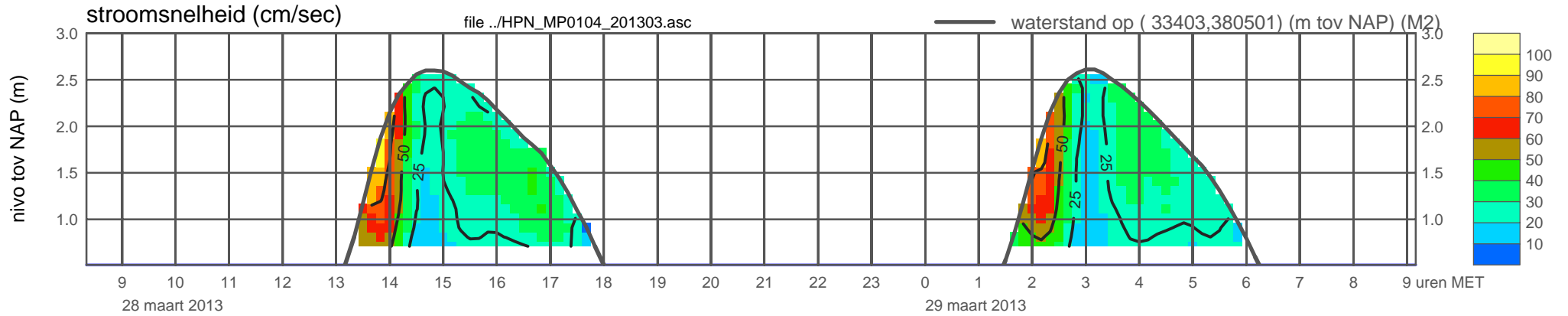
meetpunt HPN_MP0104_201303 (x=033403 , y=380501 , bodem=NAP 0.51 m sensor=NAP 0.61 m)



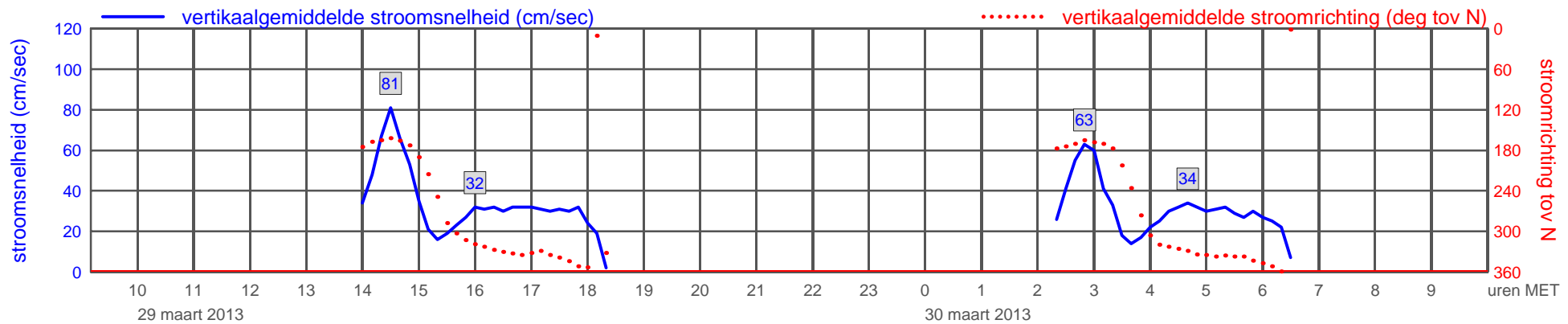
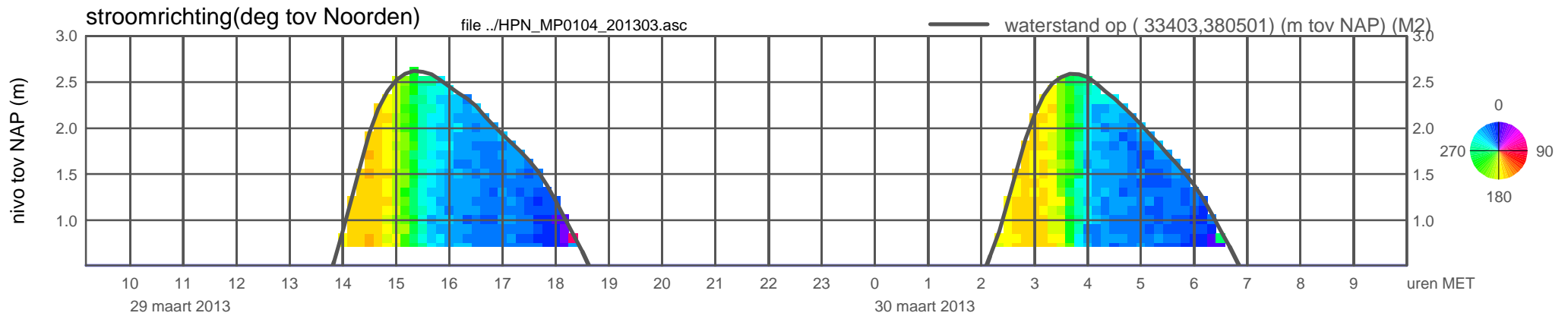
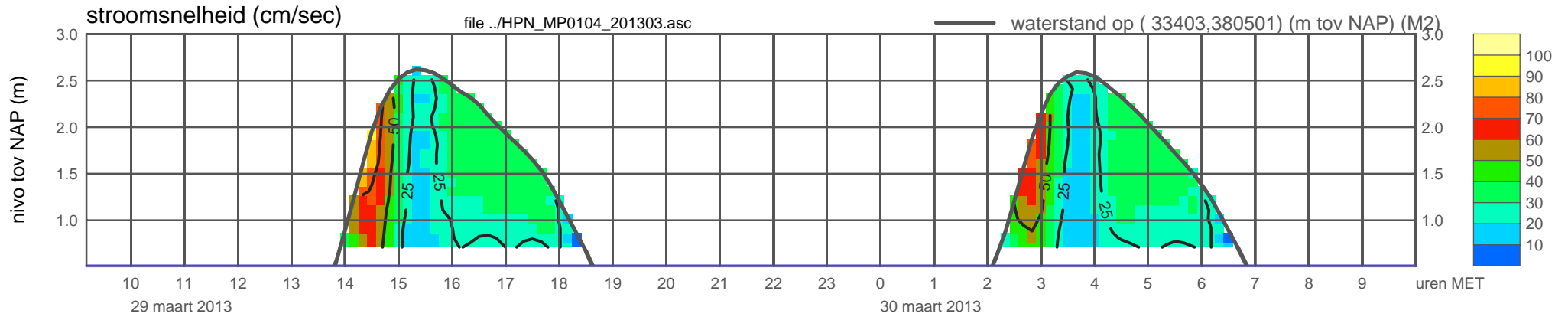
meetpunt HPN_MP0104_201303 (x=033403 , y=380501 , bodem=NAP 0.51 m sensor=NAP 0.61 m)



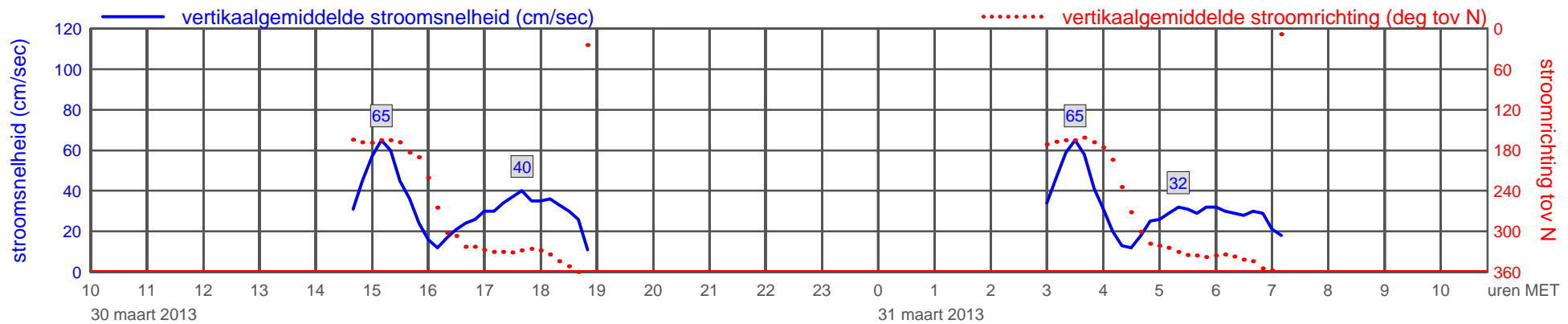
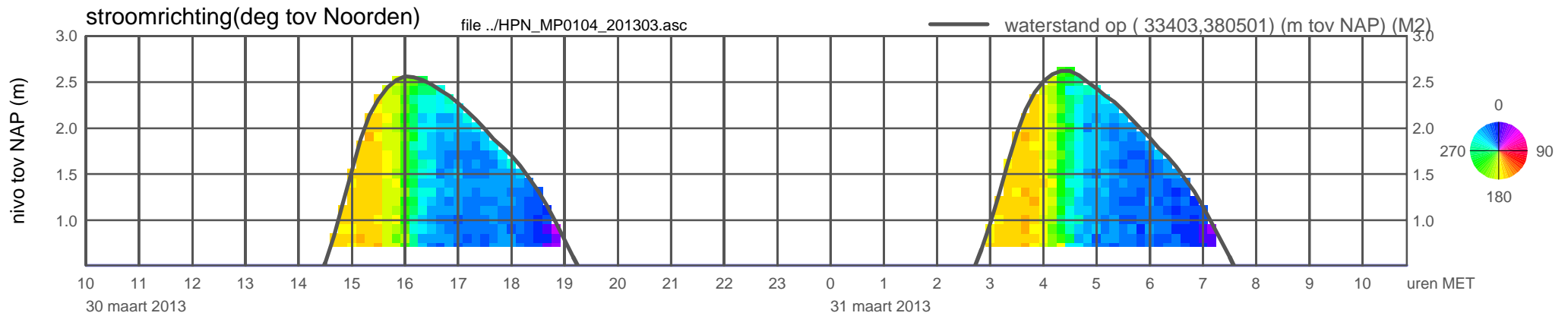
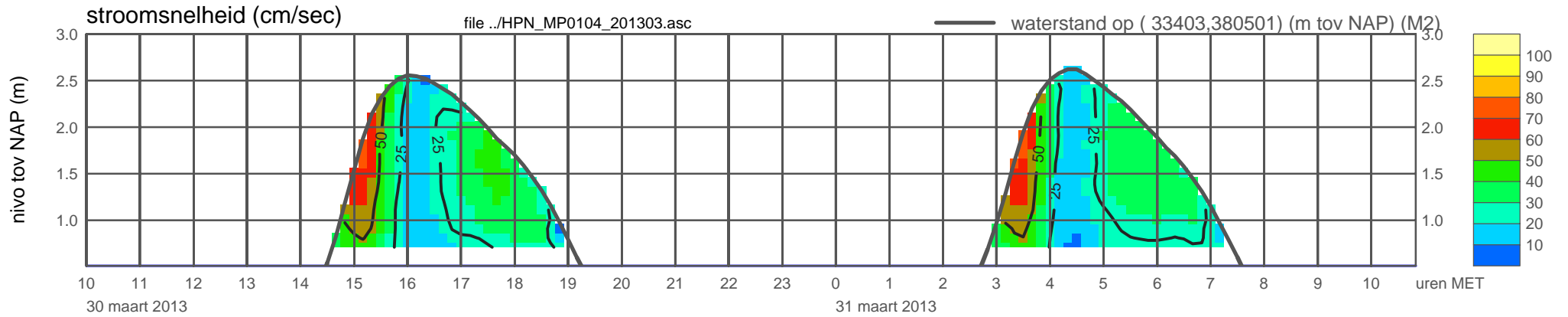
meetpunt HPN_MP0104_201303 (x=033403 , y=380501 , bodem=NAP 0.51 m sensor=NAP 0.61 m)



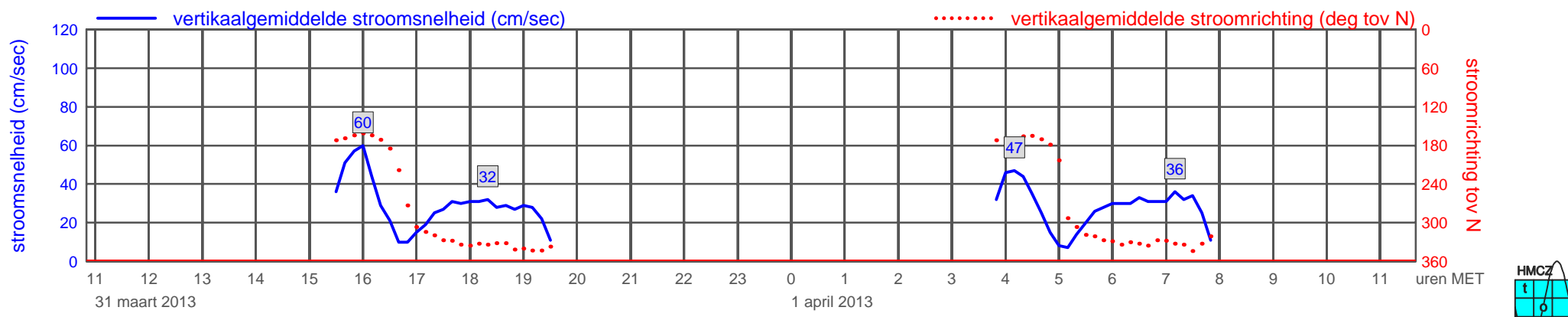
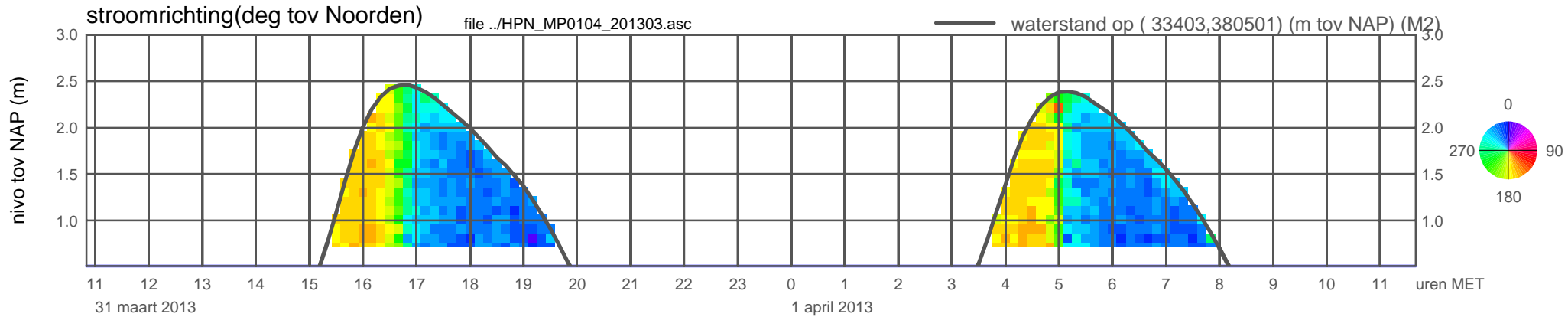
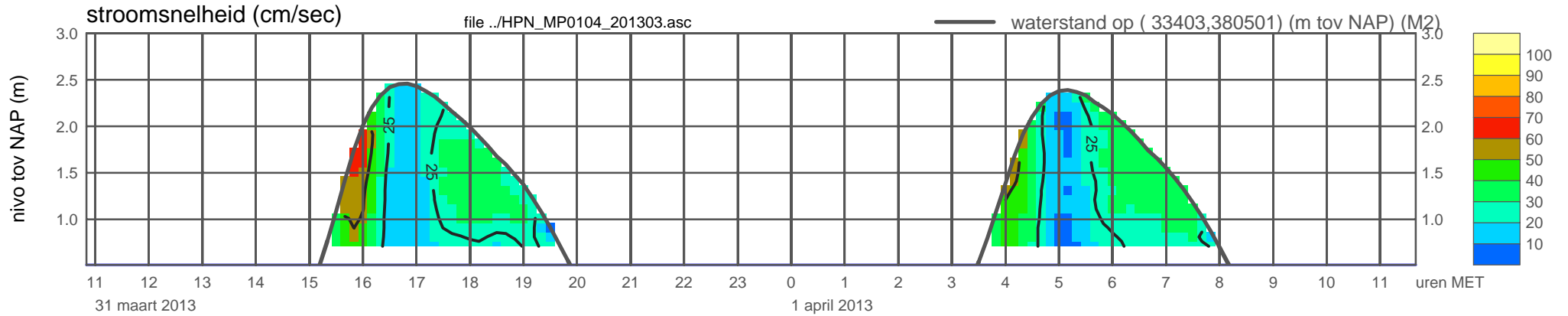
meetpunt HPN_MP0104_201303 (x=033403 , y=380501 , bodem=NAP 0.51 m sensor=NAP 0.61 m)



meetpunt HPN_MP0104_201303 (x=033403 , y=380501 , bodem=NAP 0.51 m sensor=NAP 0.61 m)



meetpunt HPN_MP0104_201303 (x=033403 , y=380501 , bodem=NAP 0.51 m sensor=NAP 0.61 m)



meetpunt HPN_MP0104_201303 (x=033403 , y=380501 , bodem=NAP 0.51 m sensor=NAP 0.61 m)

