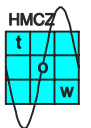
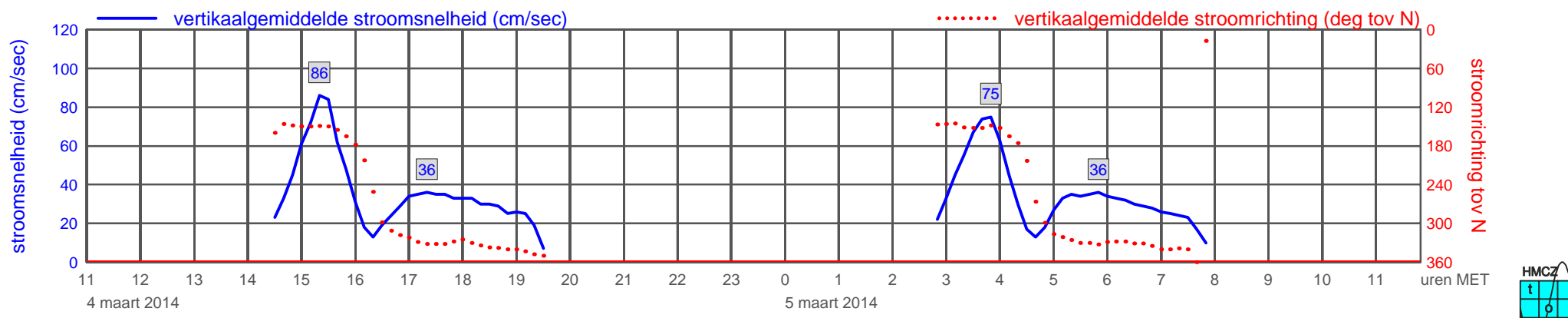
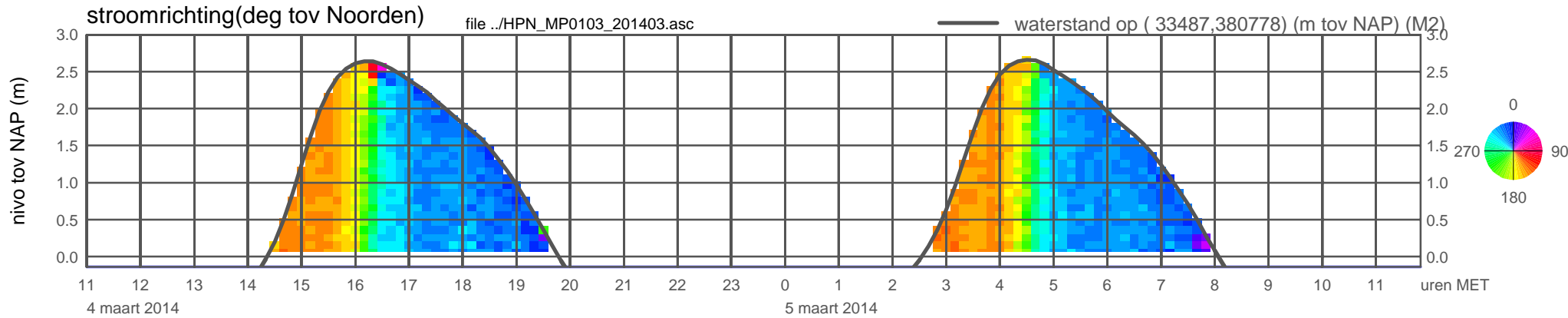
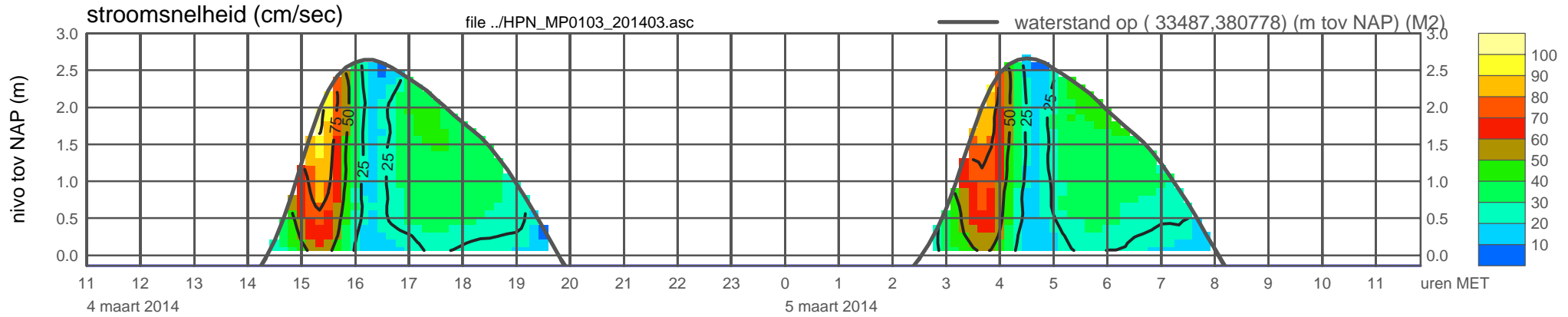
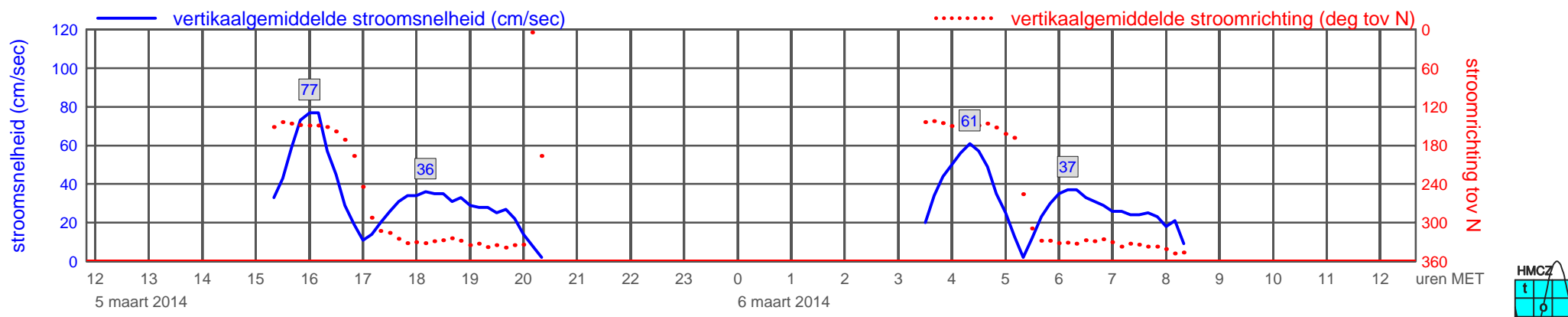
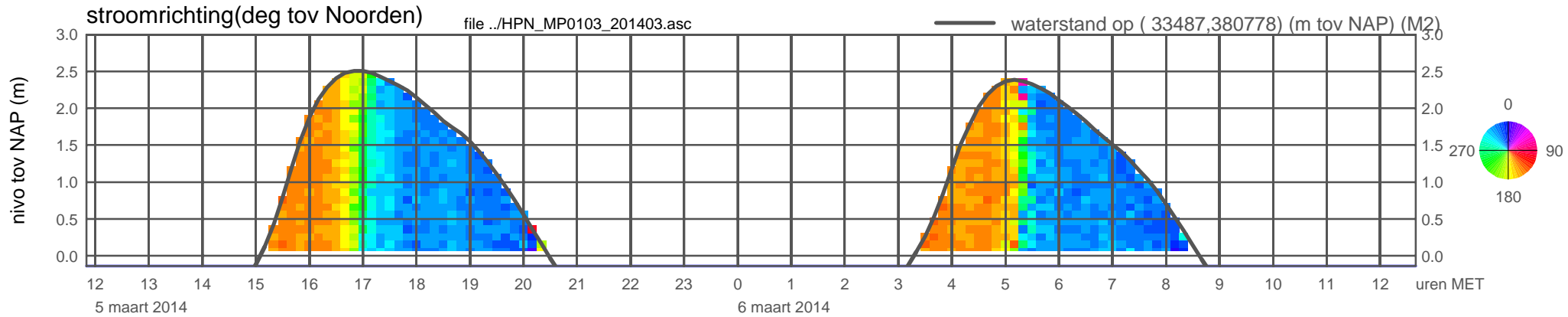
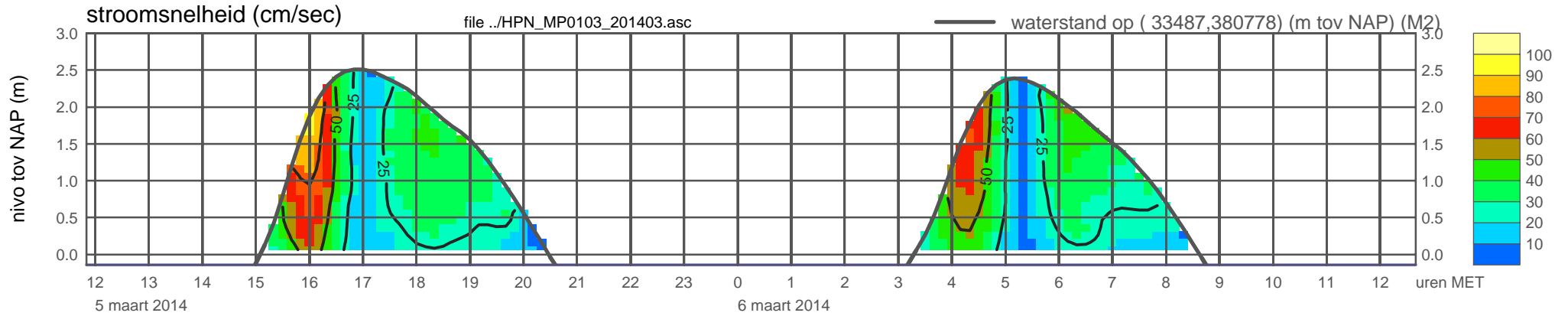


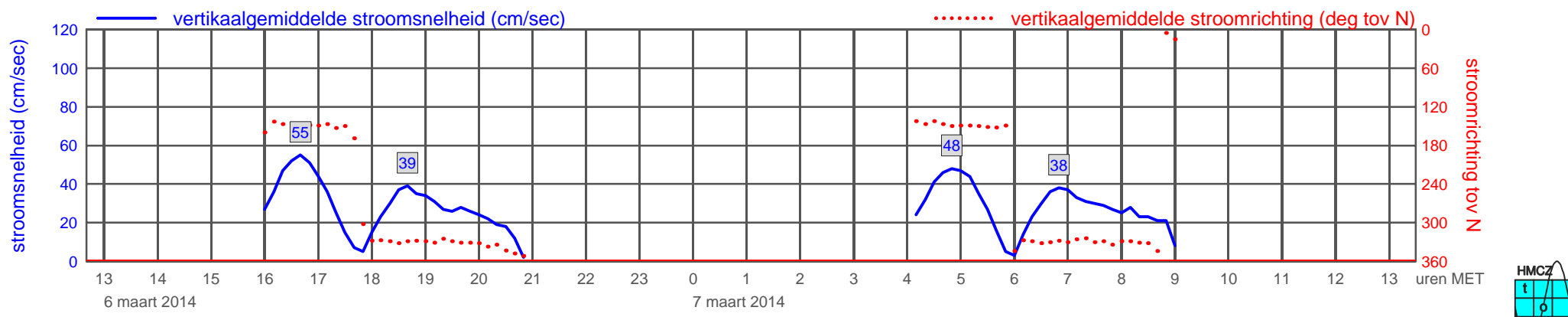
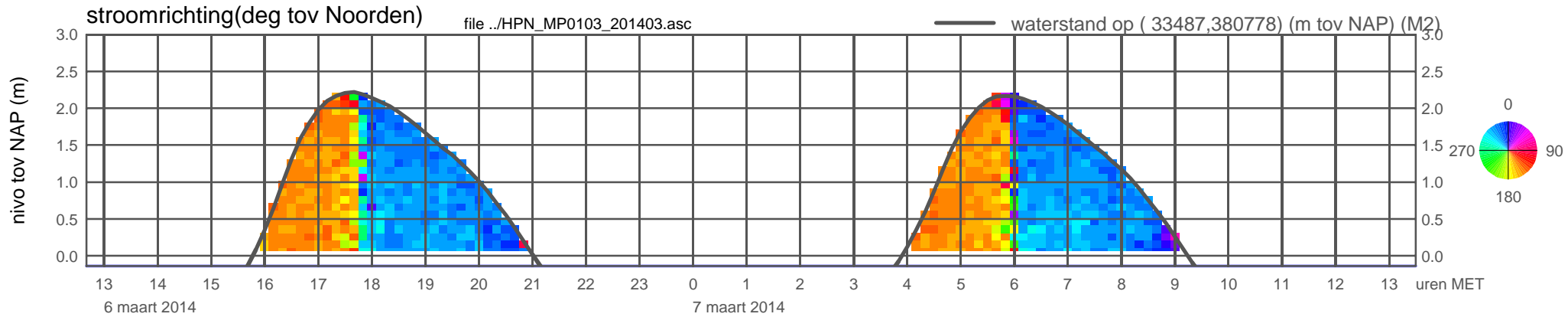
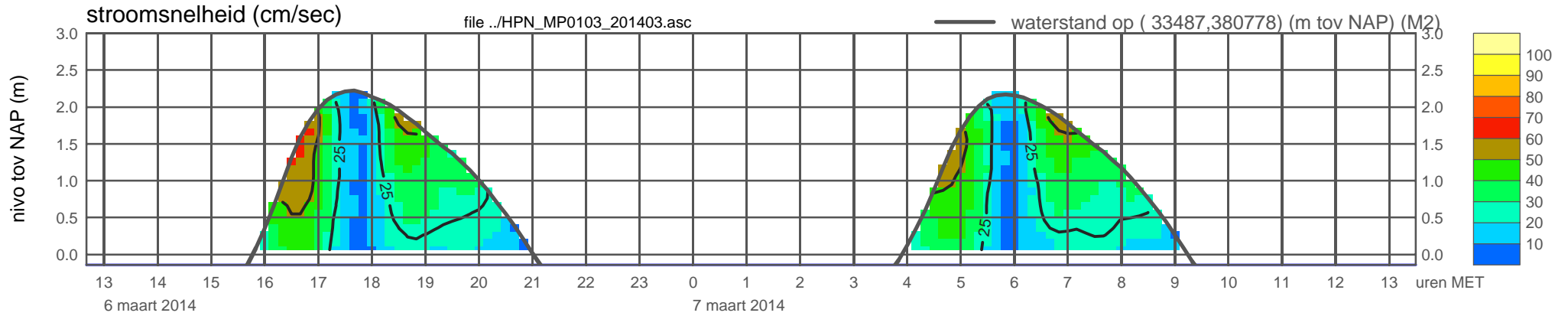
meetpunt HPN_MP0103_201403 (x=033487 , y=380778 , bodem=NAP -0.14 m sensor=NAP -0.04 m)



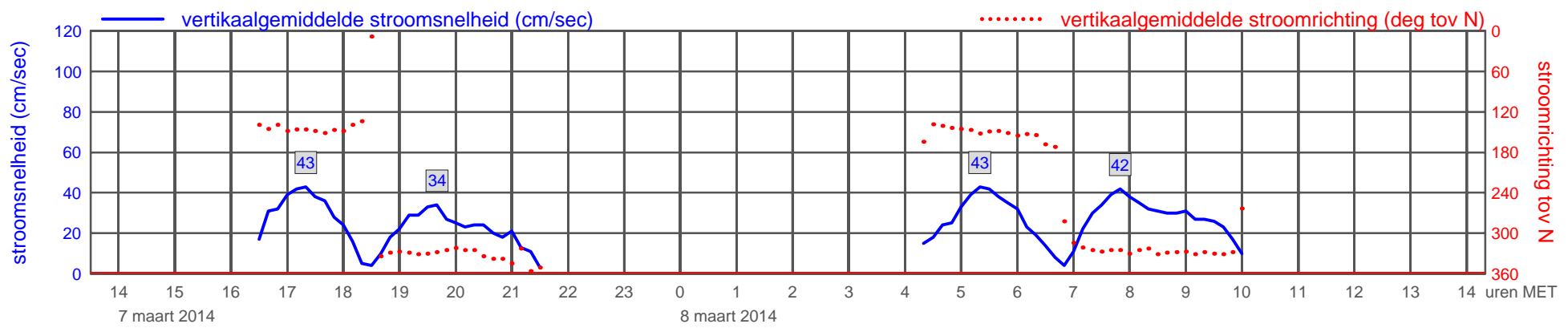
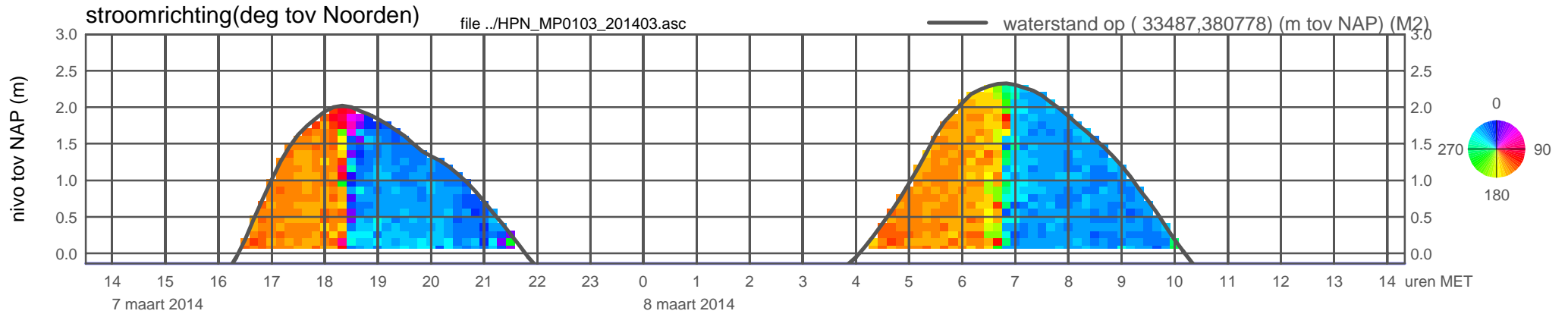
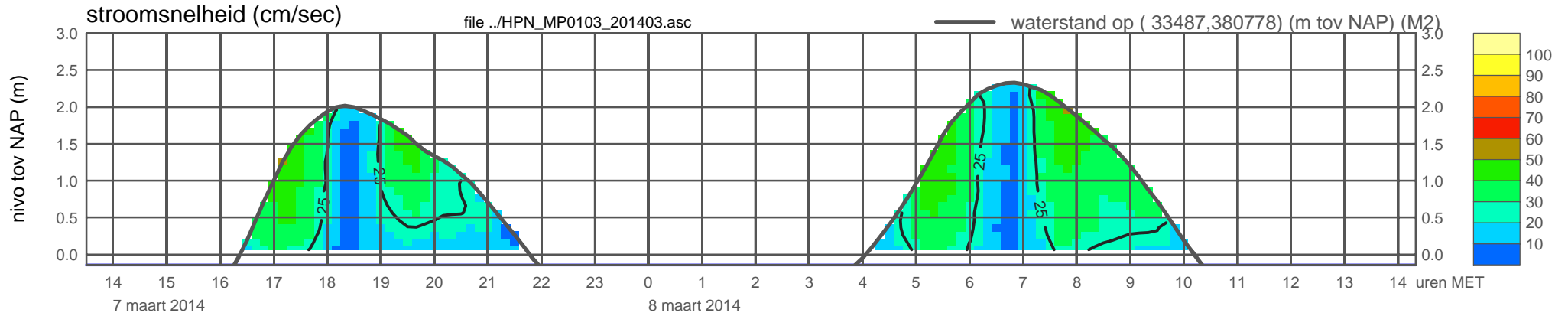
meetpunt HPN_MP0103_201403 (x=033487 , y=380778 , bodem=NAP -0.14 m sensor=NAP -0.04 m)



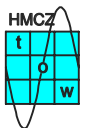
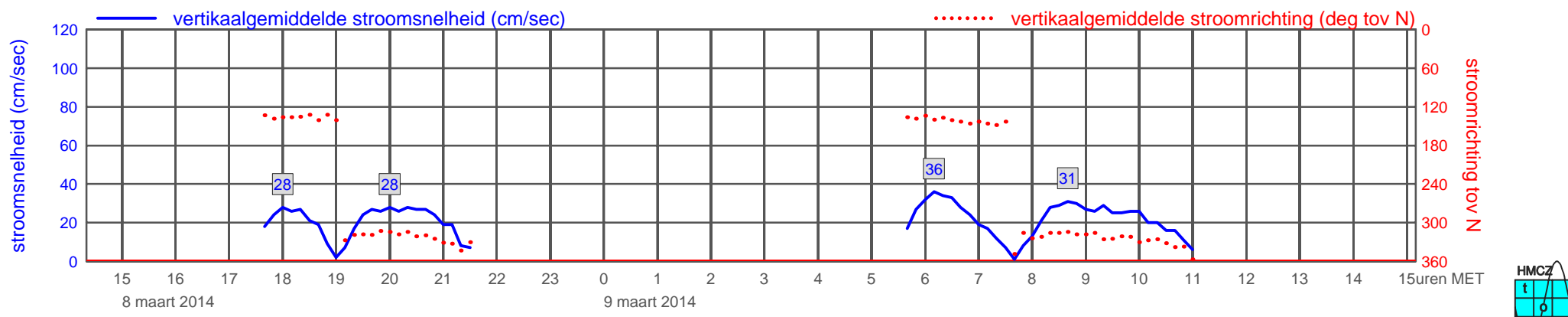
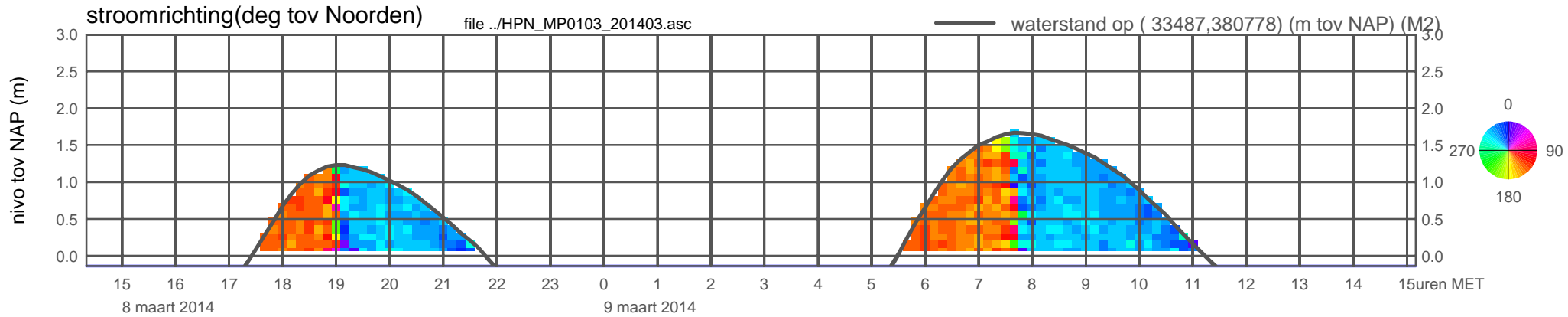
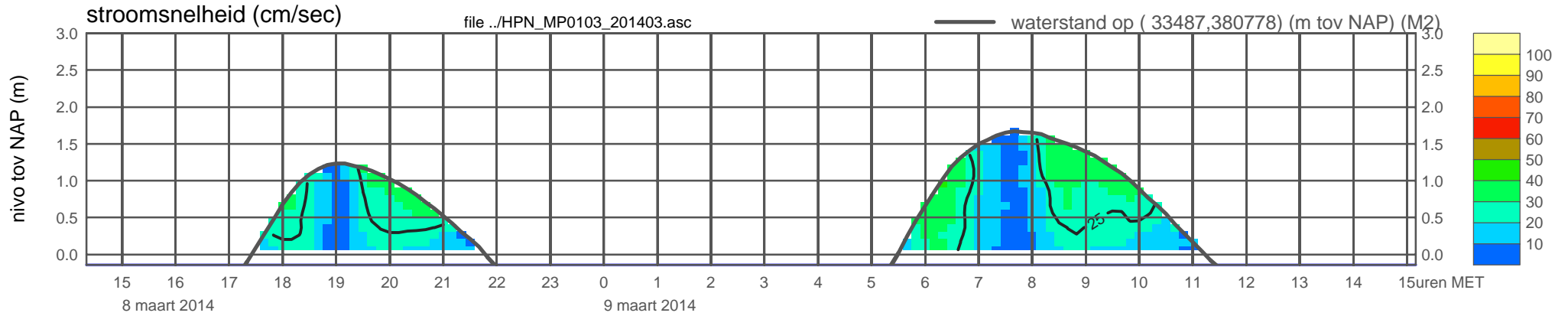
meetpunt HPN_MP0103_201403 (x=033487 , y=380778 , bodem=NAP -0.14 m sensor=NAP -0.04 m)



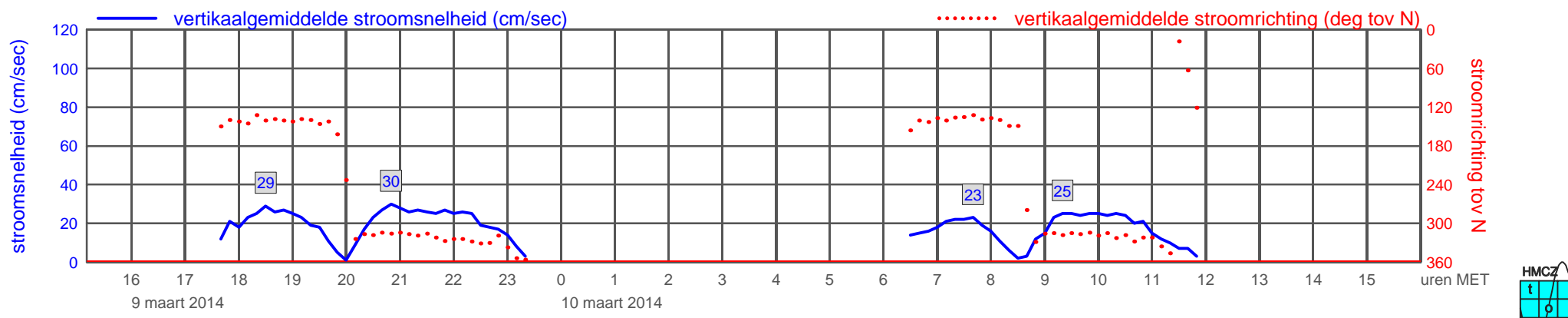
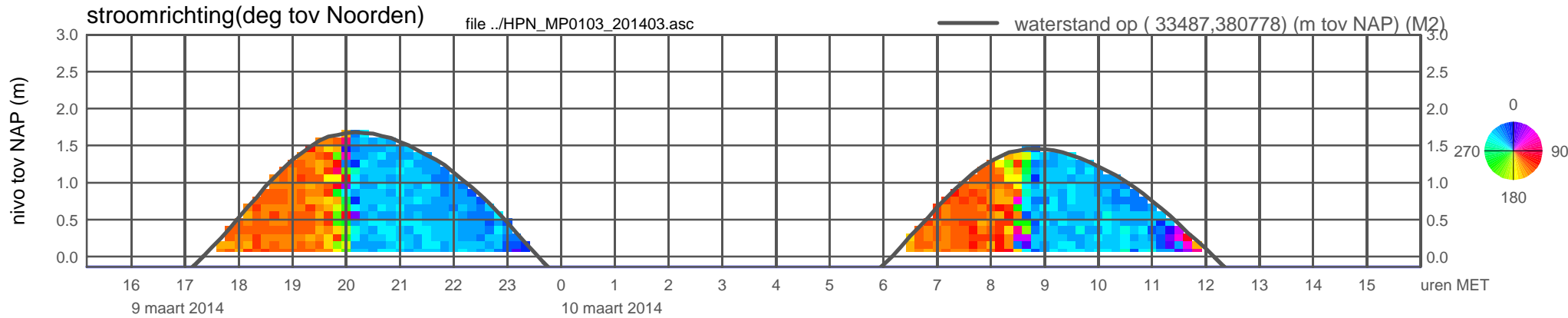
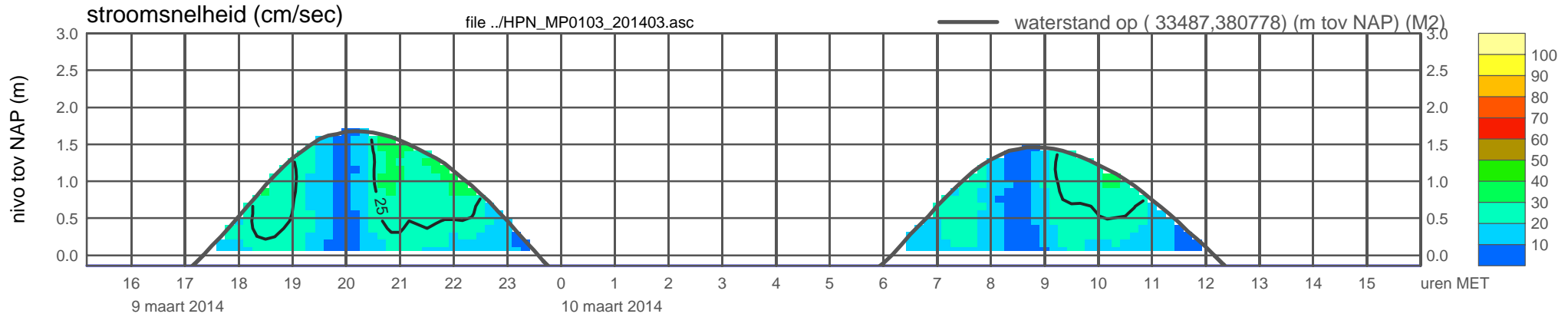
meetpunt HPN_MP0103_201403 (x=033487 , y=380778 , bodem=NAP -0.14 m sensor=NAP -0.04 m)



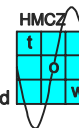
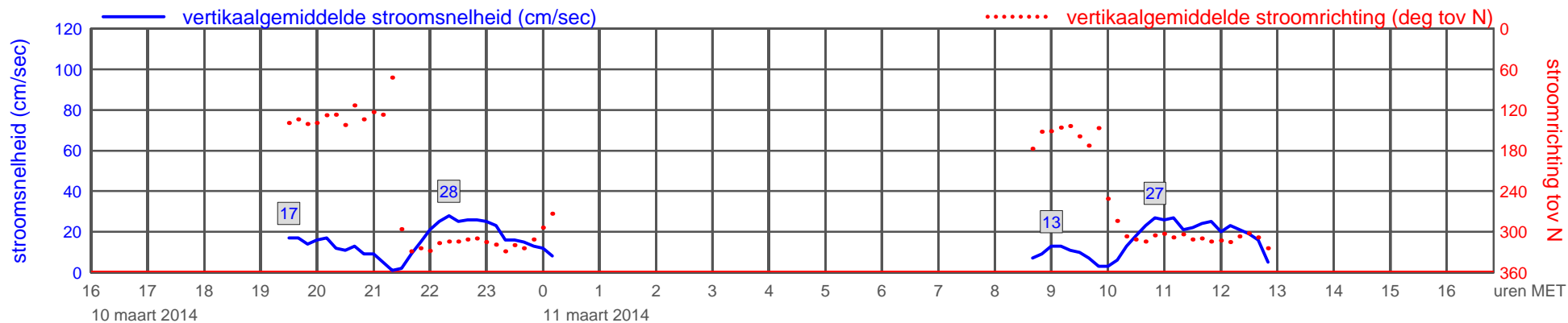
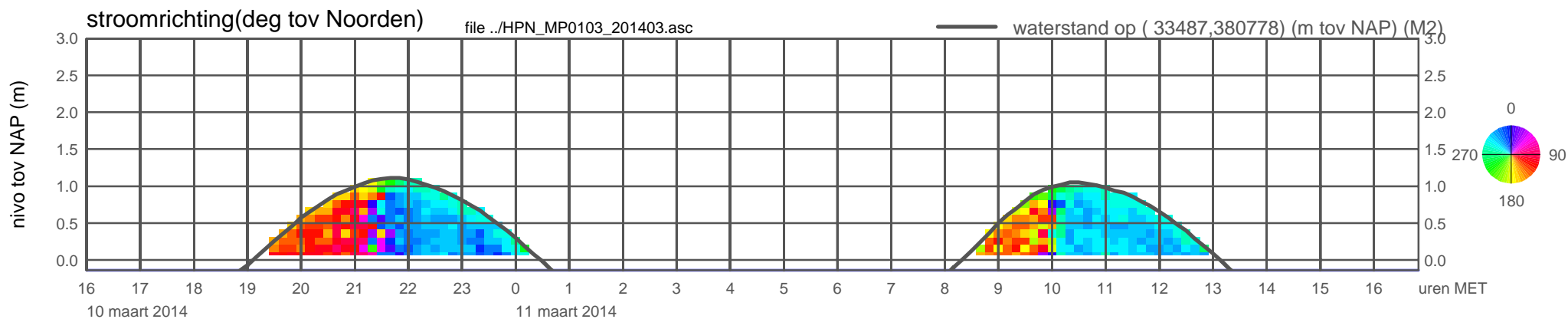
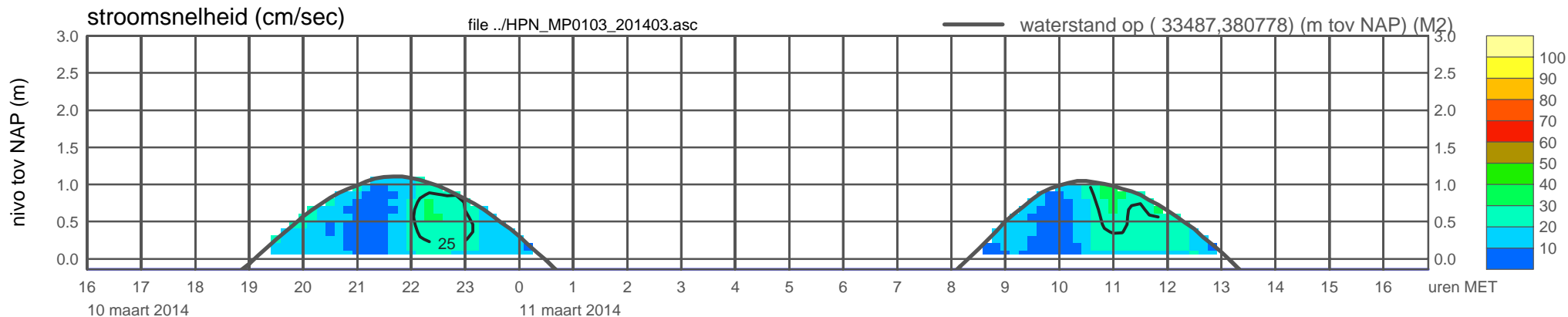
meetpunt HPN_MP0103_201403 (x=033487 , y=380778 , bodem=NAP -0.14 m sensor=NAP -0.04 m)



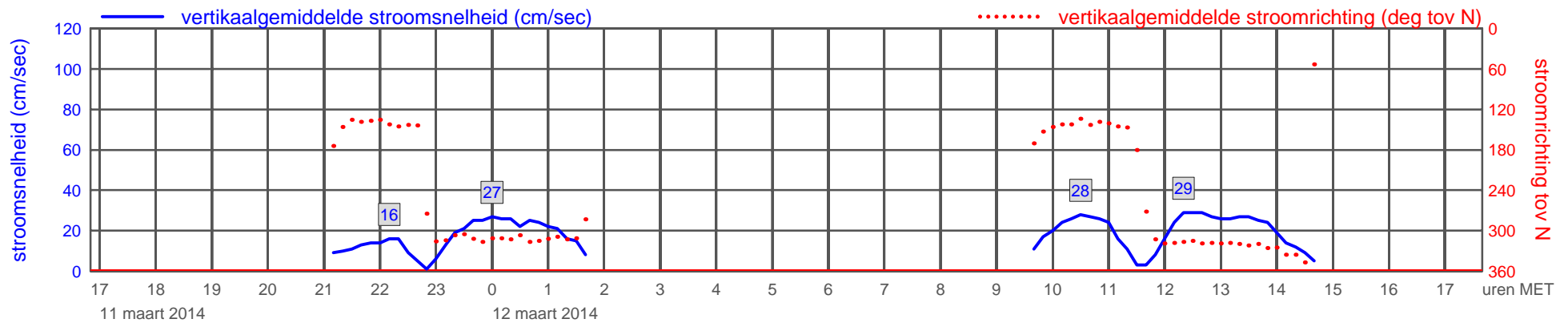
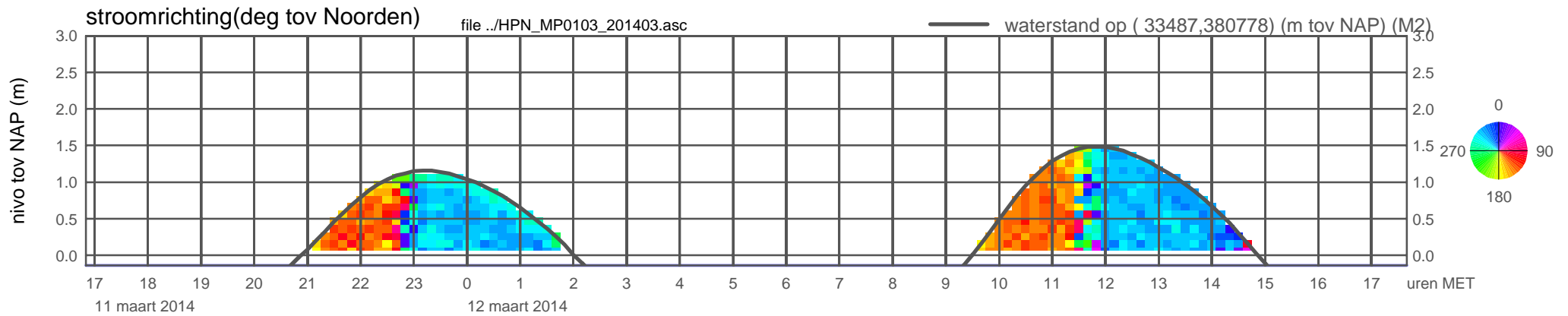
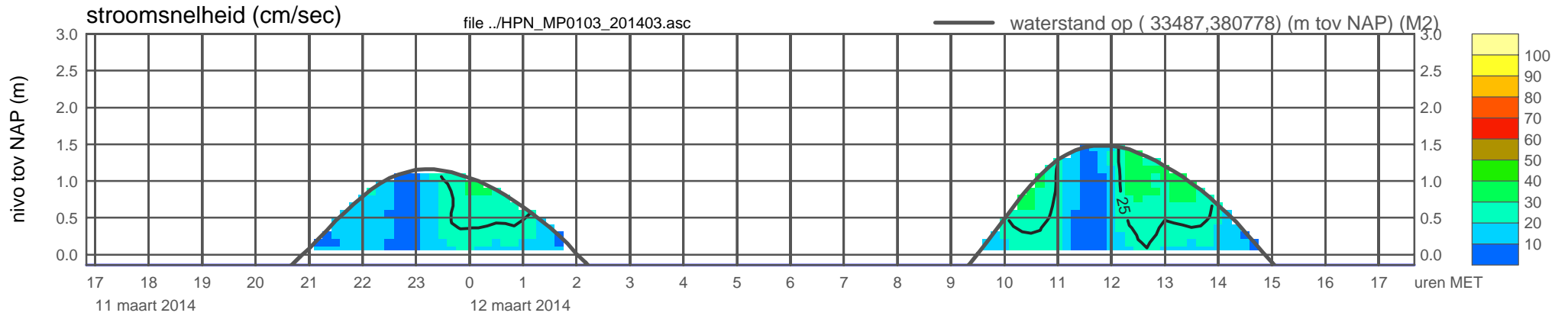
meetpunt HPN_MP0103_201403 (x=033487 , y=380778 , bodem=NAP -0.14 m sensor=NAP -0.04 m)



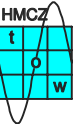
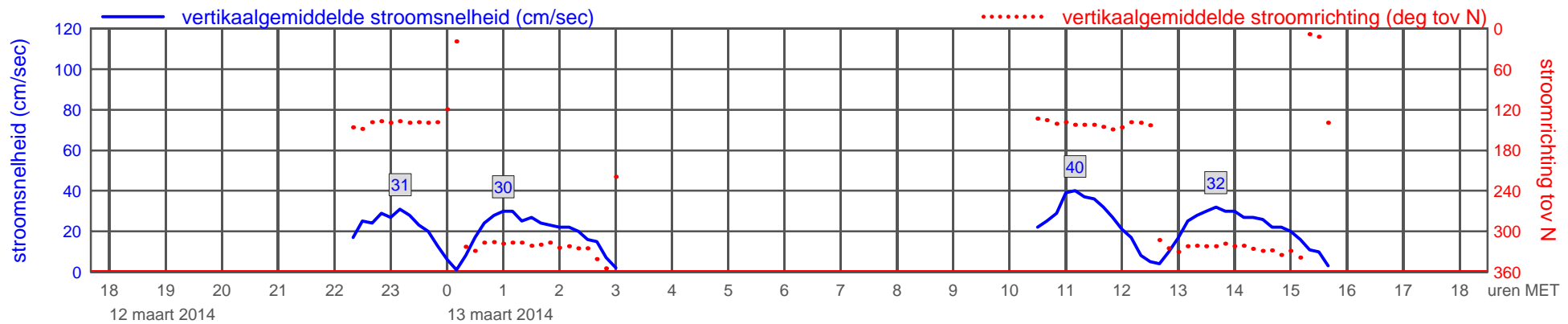
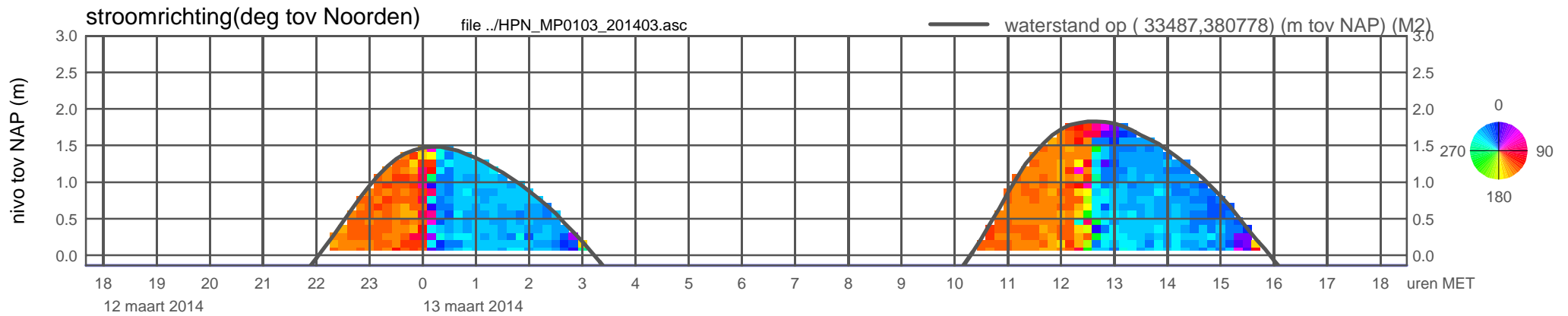
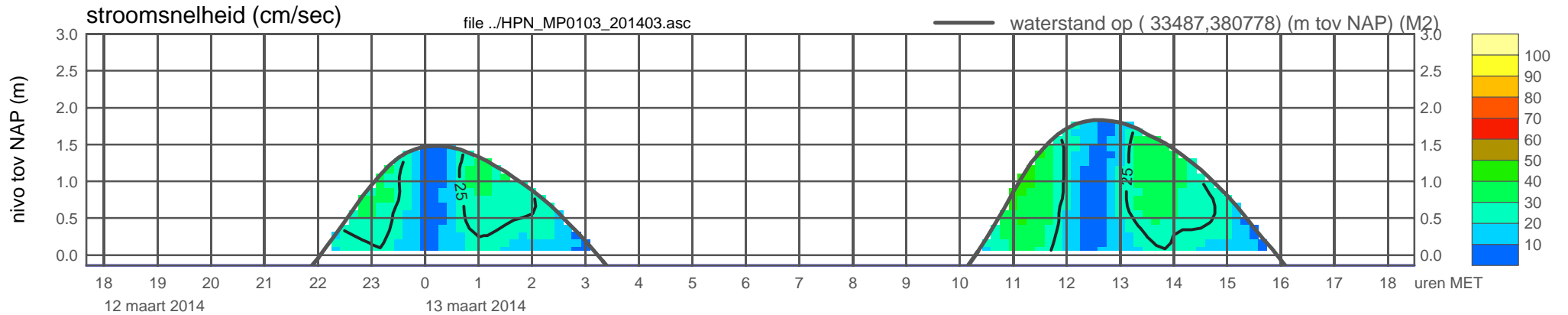
meetpunt HPN_MP0103_201403 (x=033487 , y=380778 , bodem=NAP -0.14 m sensor=NAP -0.04 m)



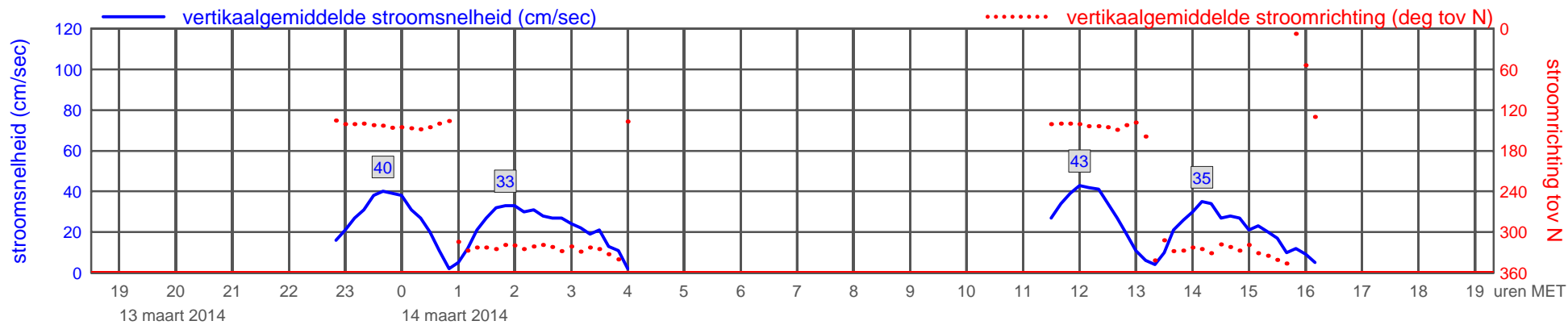
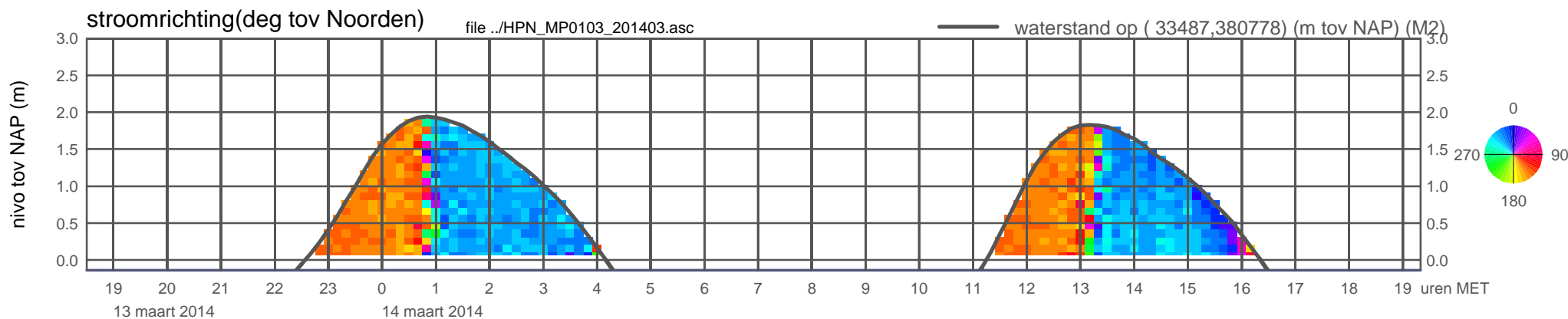
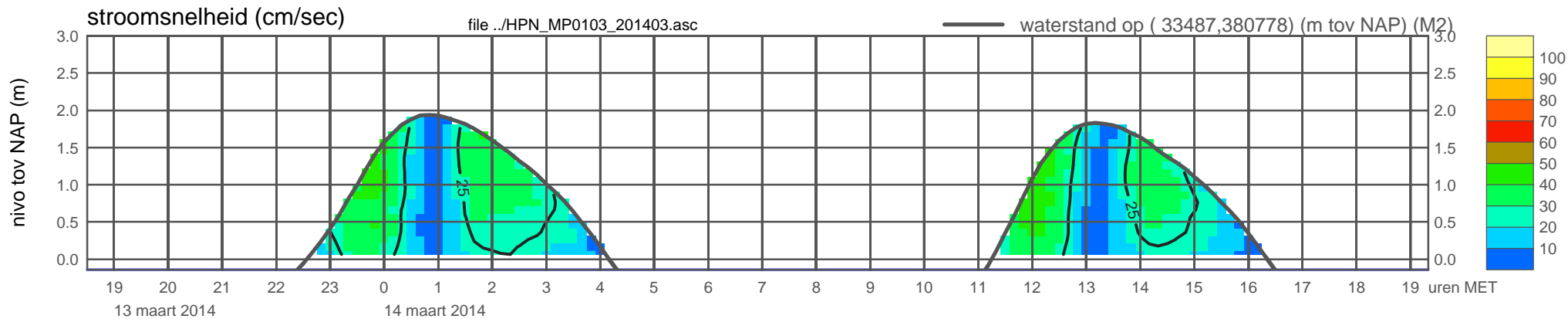
meetpunt HPN_MP0103_201403 (x=033487 , y=380778 , bodem=NAP -0.14 m sensor=NAP -0.04 m)



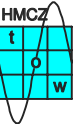
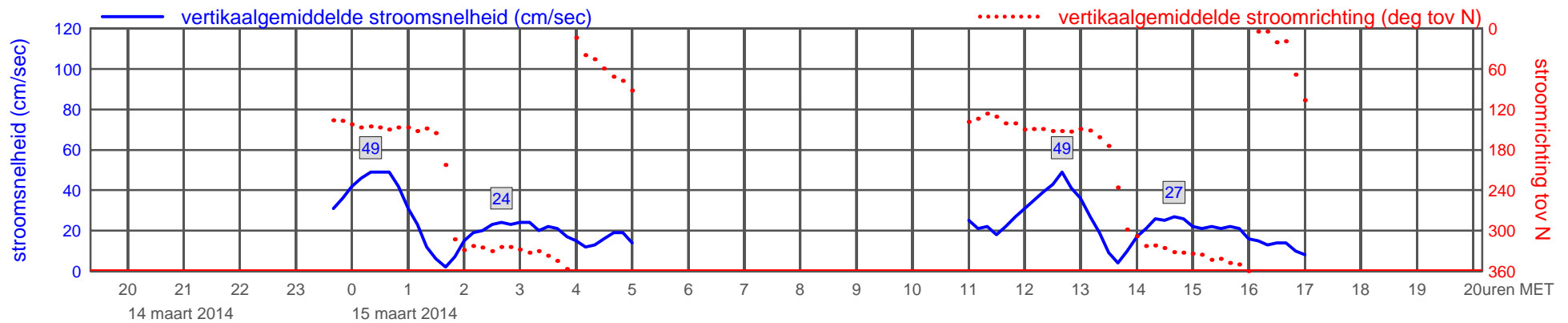
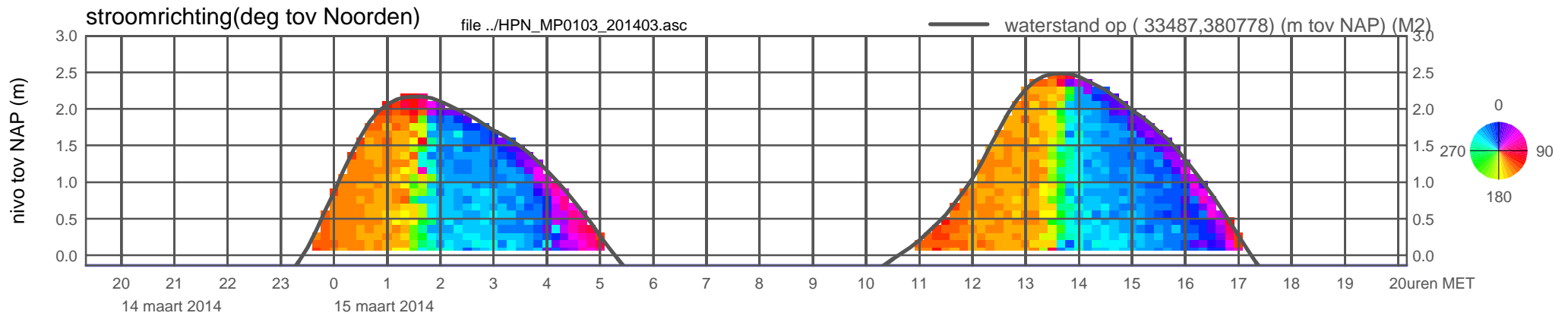
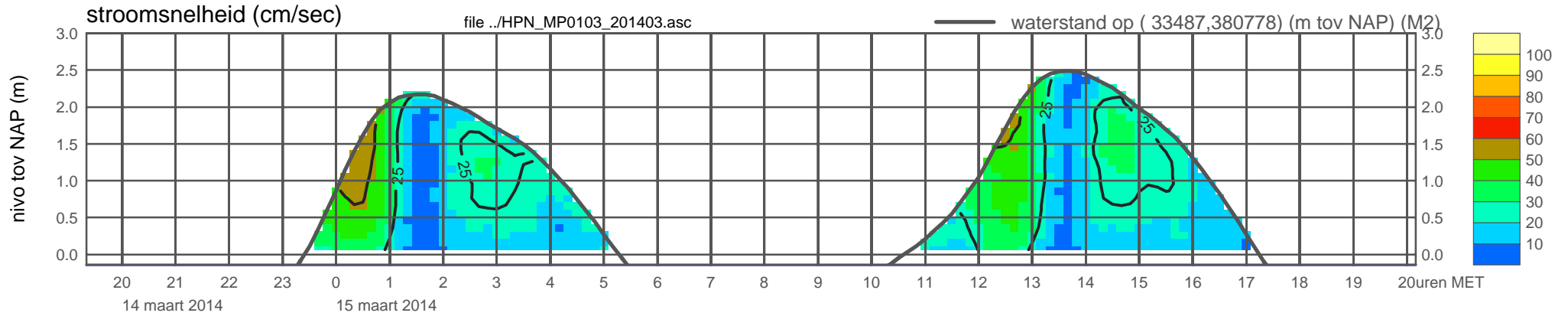
meetpunt HPN_MP0103_201403 (x=033487 , y=380778 , bodem=NAP -0.14 m sensor=NAP -0.04 m)



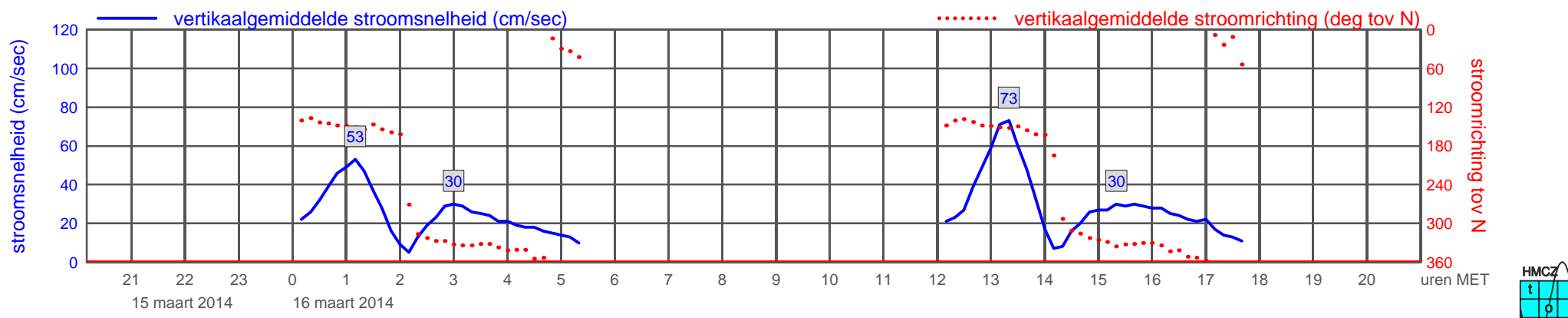
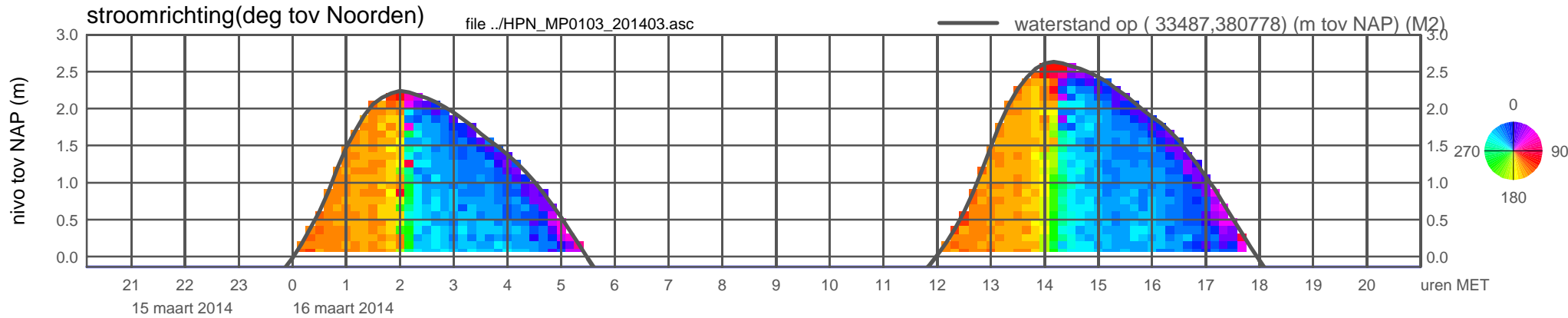
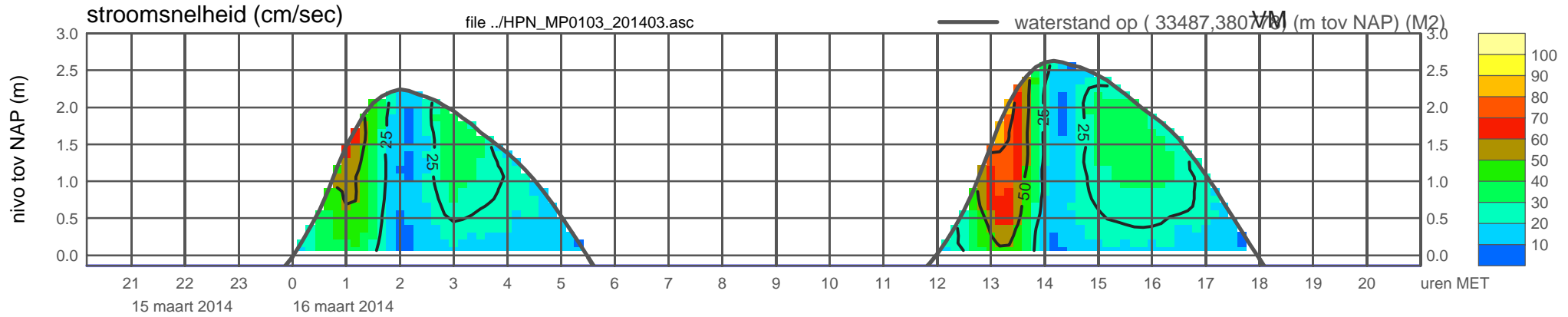
meetpunt HPN_MP0103_201403 (x=033487 , y=380778 ,bodem=NAP -0.14 m sensor=NAP -0.04 m)



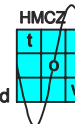
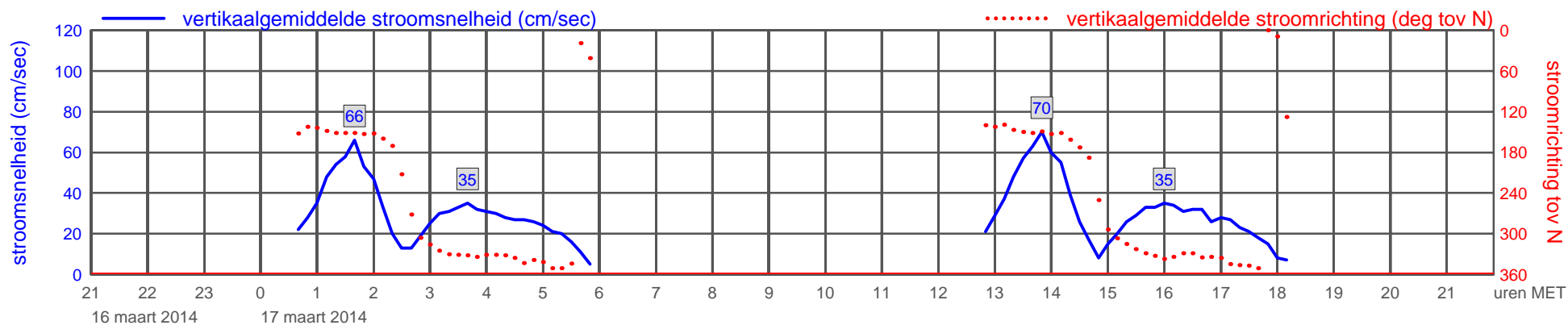
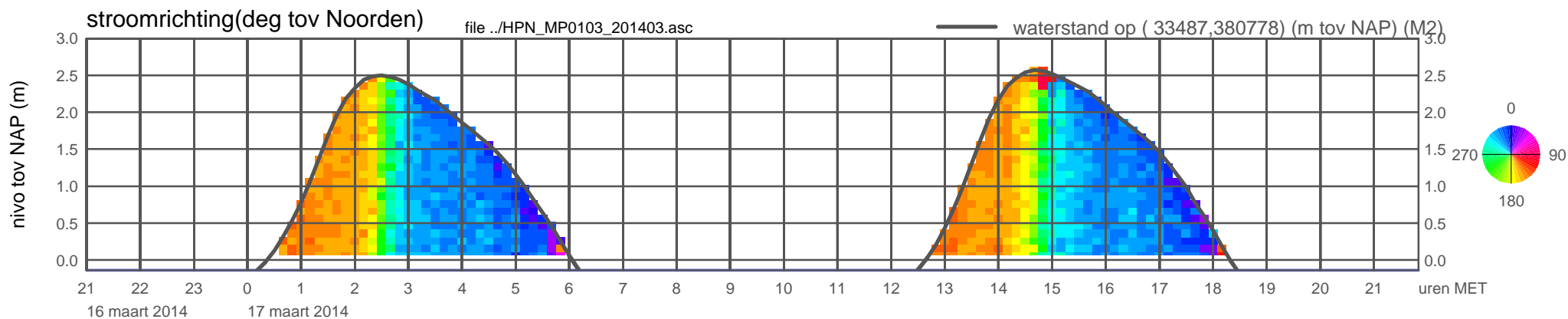
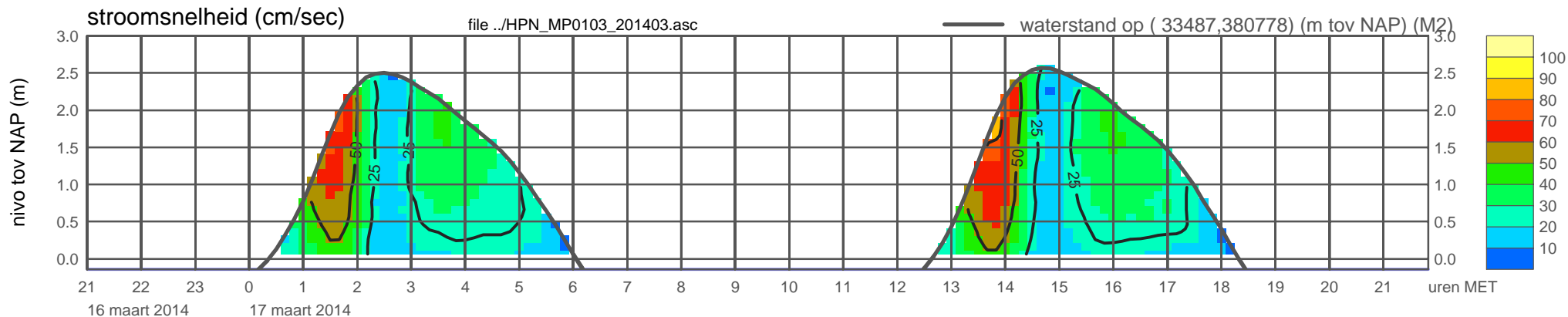
meetpunt HPN_MP0103_201403 (x=033487 , y=380778 ,bodem=NAP -0.14 m sensor=NAP -0.04 m)



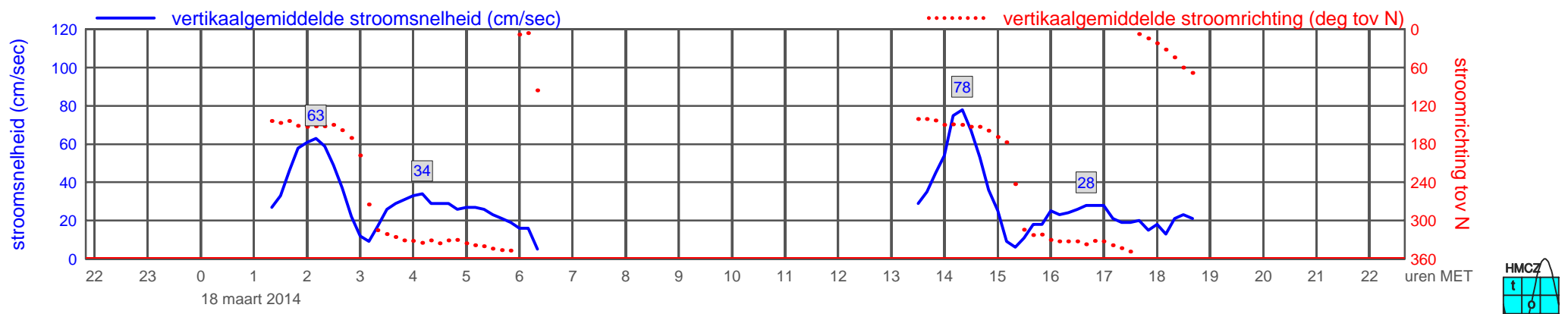
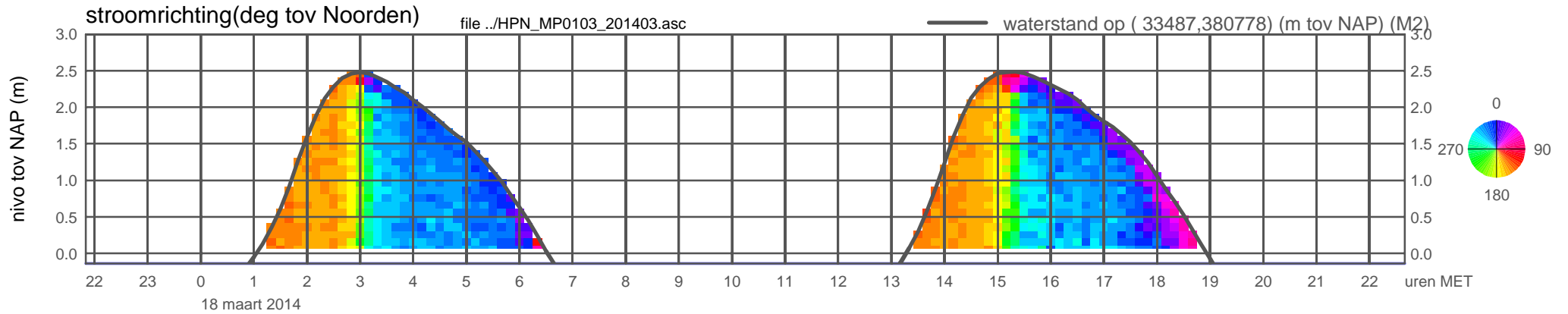
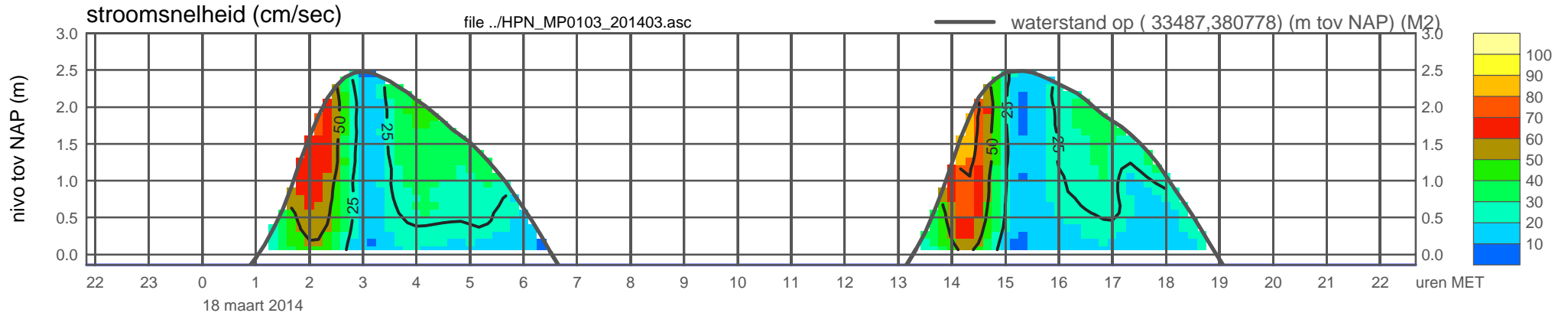
meetpunt HPN_MP0103_201403 (x=033487 , y=380778 , bodem=NAP -0.14 m sensor=NAP -0.04 m)



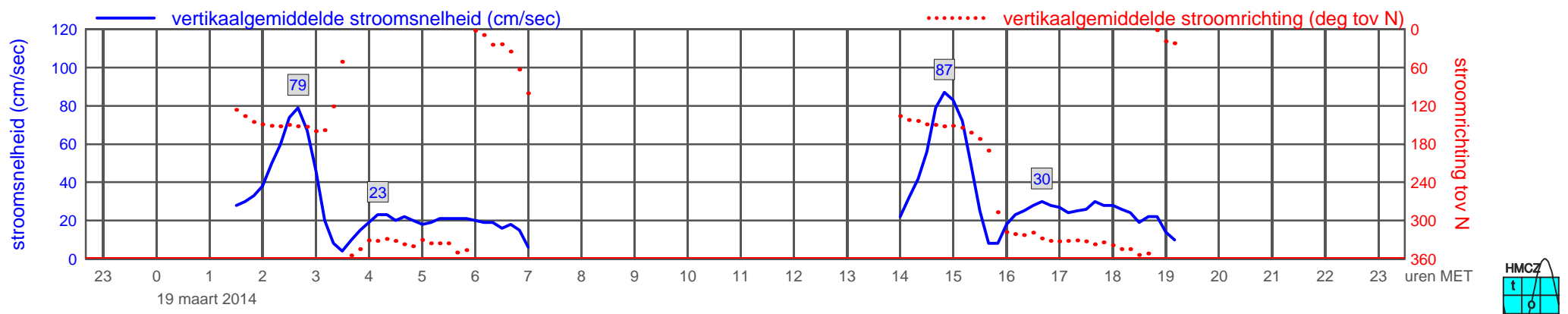
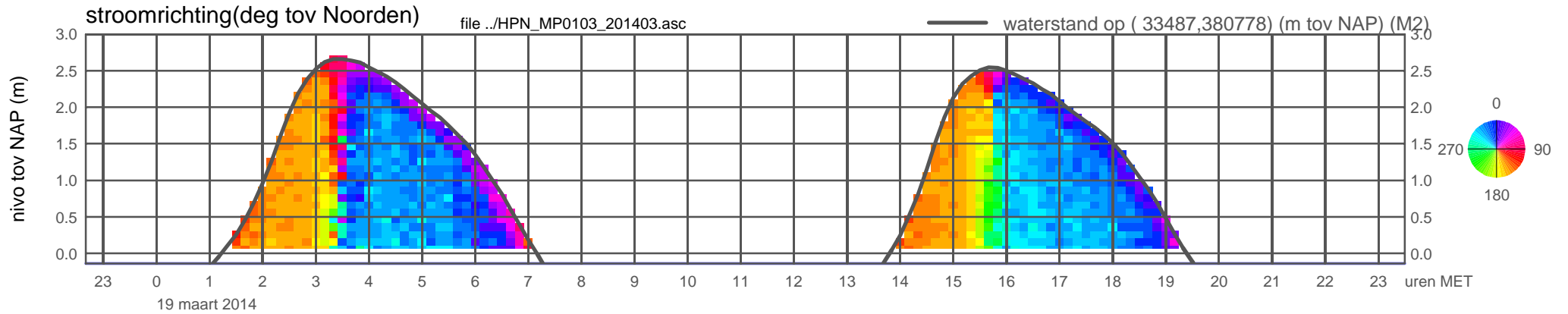
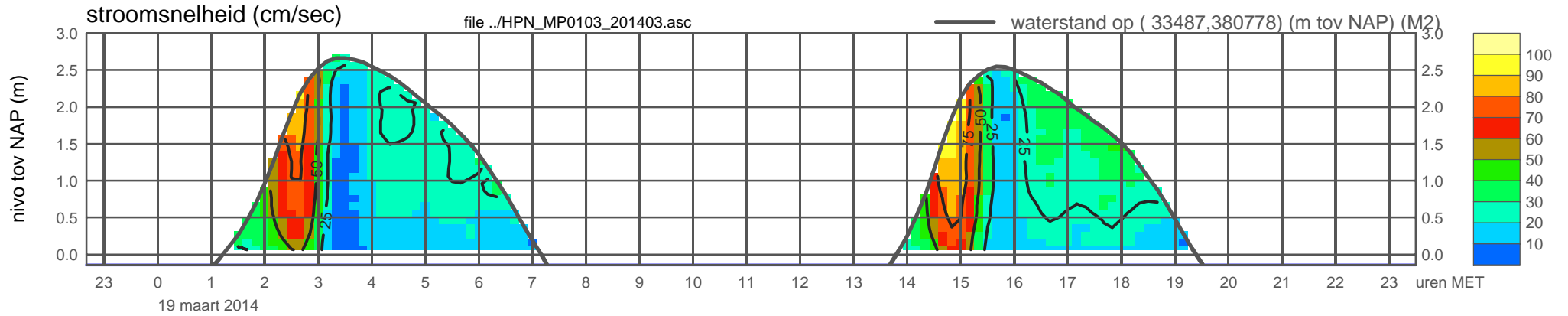
meetpunt HPN_MP0103_201403 (x=033487 , y=380778 ,bodem=NAP -0.14 m sensor=NAP -0.04 m)



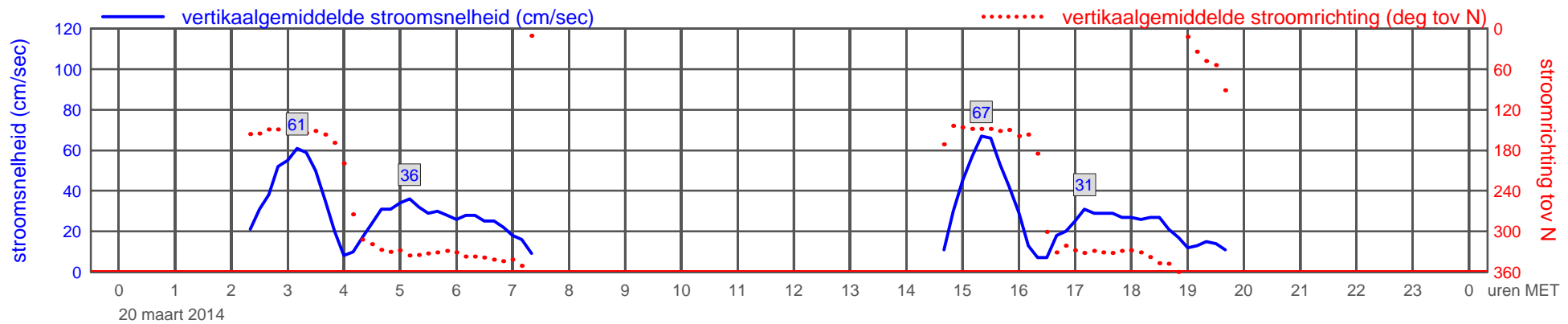
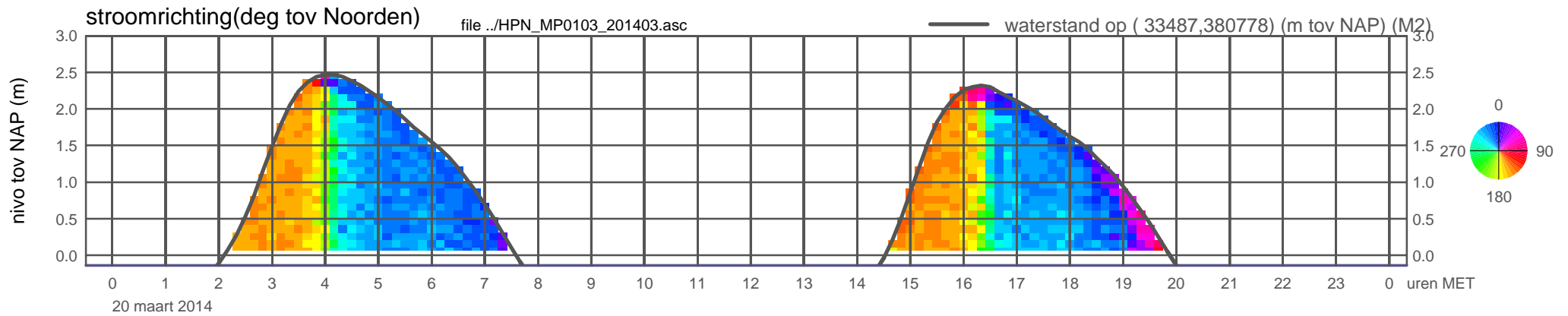
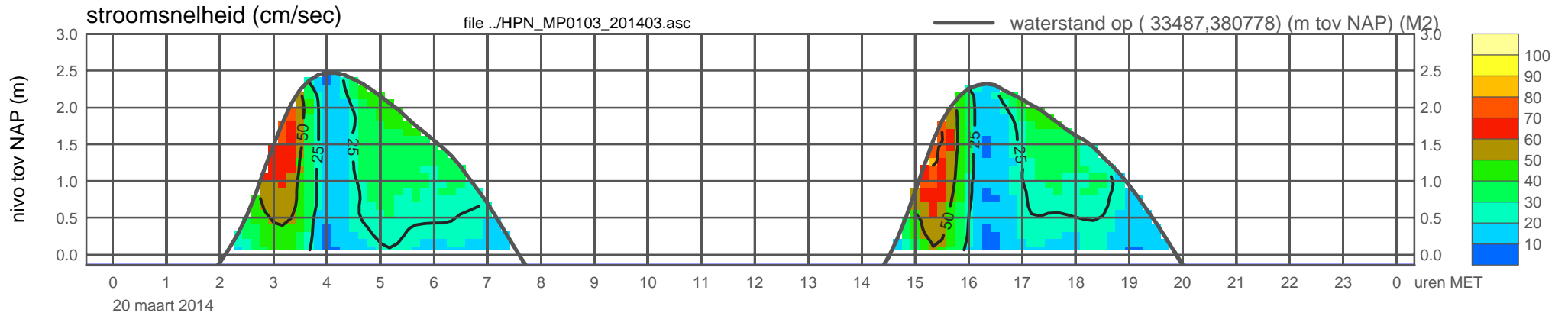
meetpunt HPN_MP0103_201403 (x=033487 , y=380778 , bodem=NAP -0.14 m sensor=NAP -0.04 m)



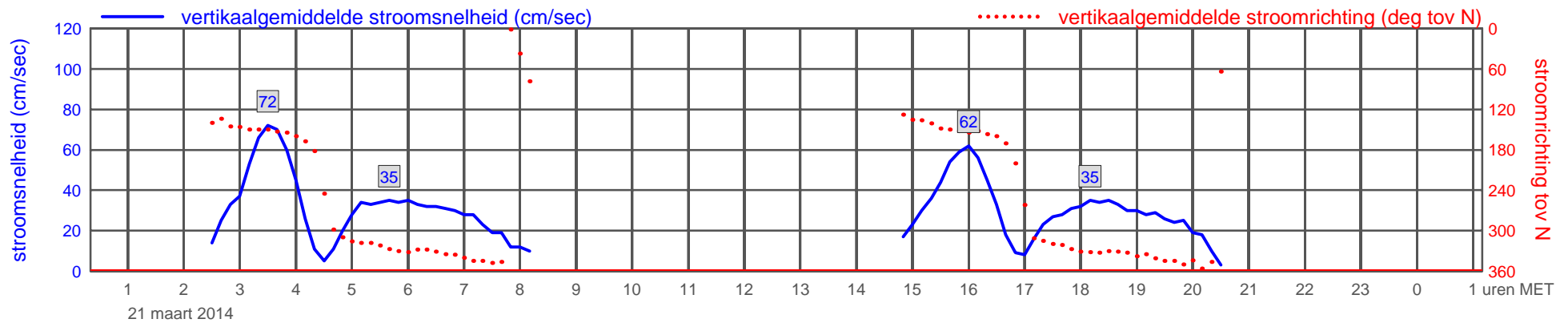
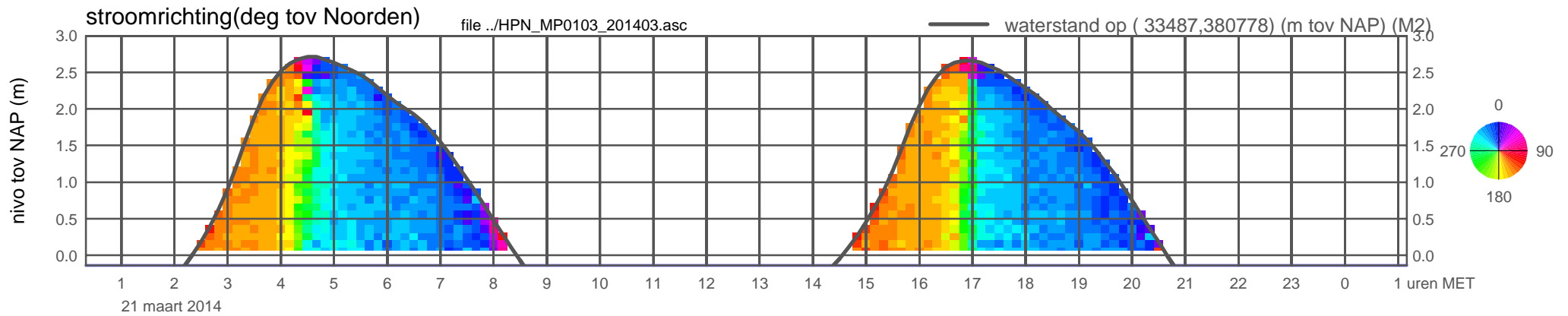
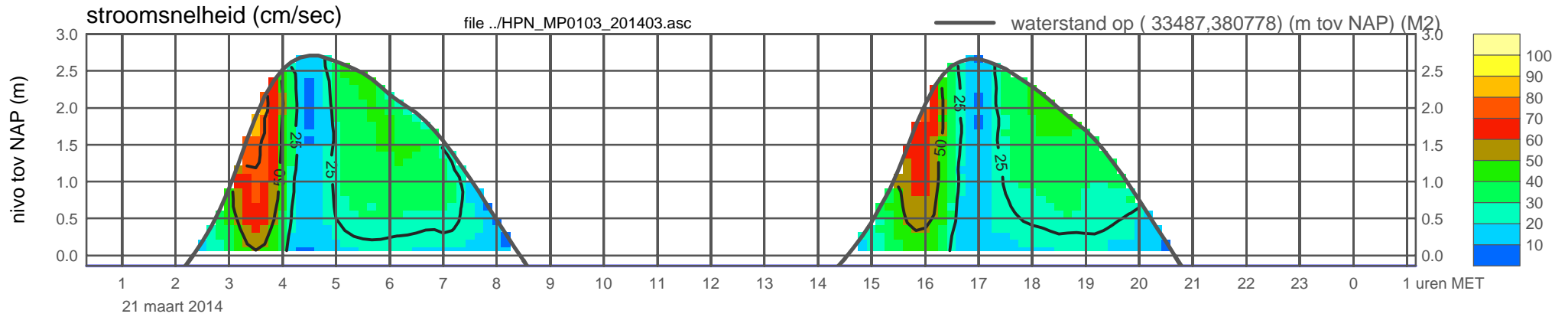
meetpunt HPN_MP0103_201403 (x=033487 , y=380778 , bodem=NAP -0.14 m sensor=NAP -0.04 m)



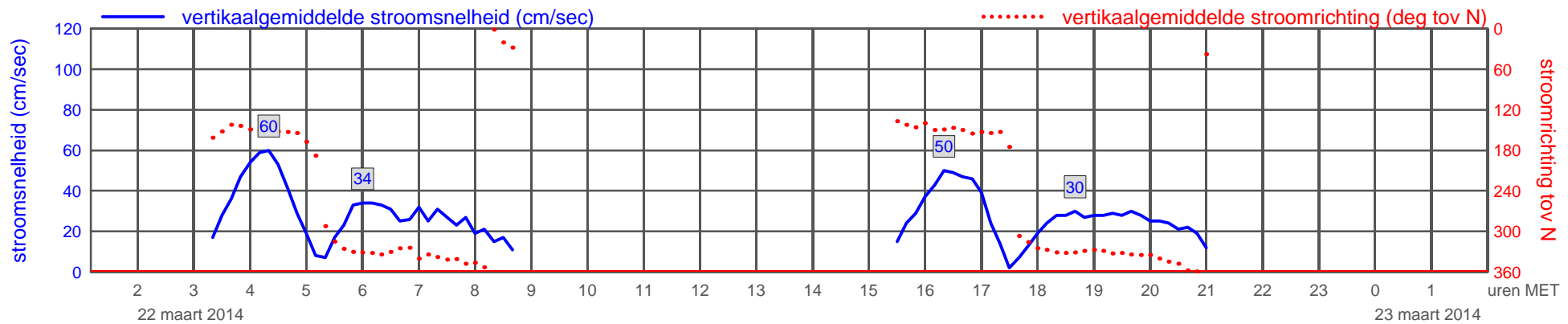
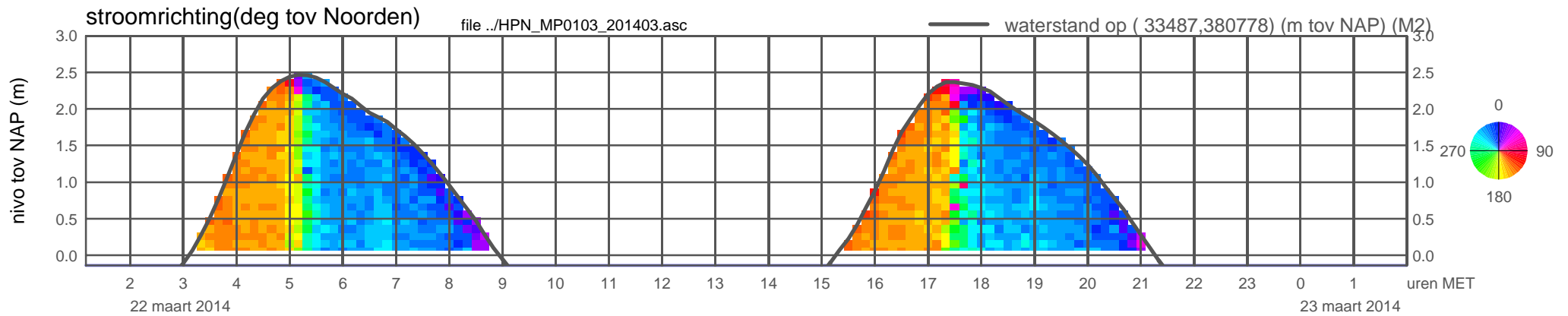
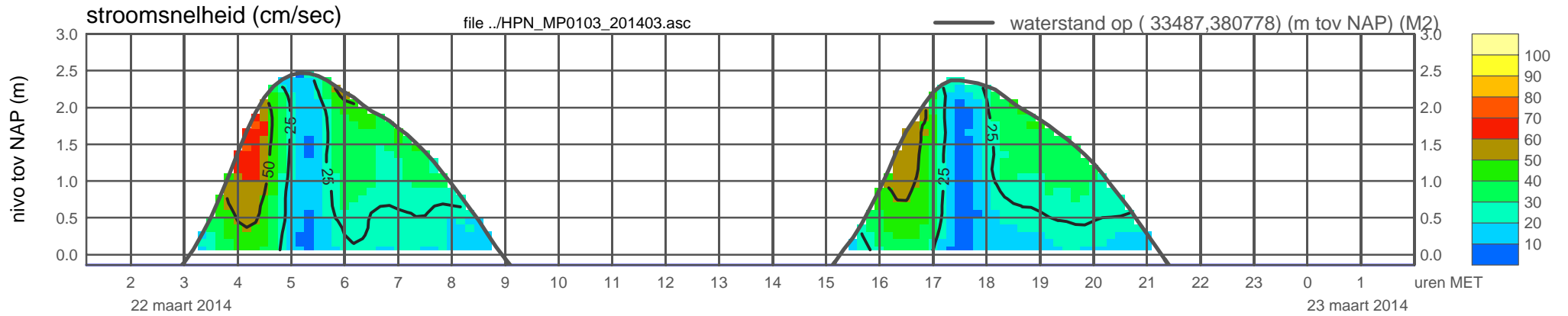
meetpunt HPN_MP0103_201403 (x=033487 , y=380778 , bodem=NAP -0.14 m sensor=NAP -0.04 m)



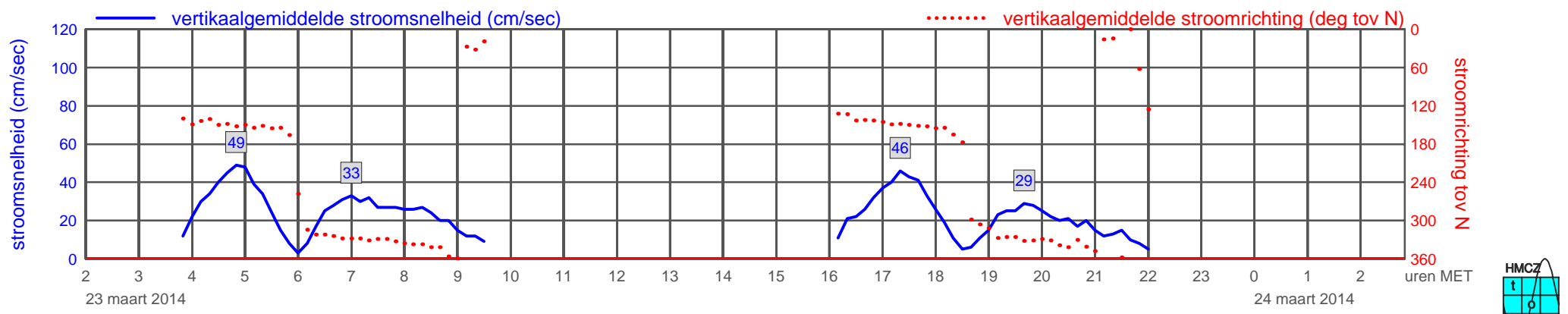
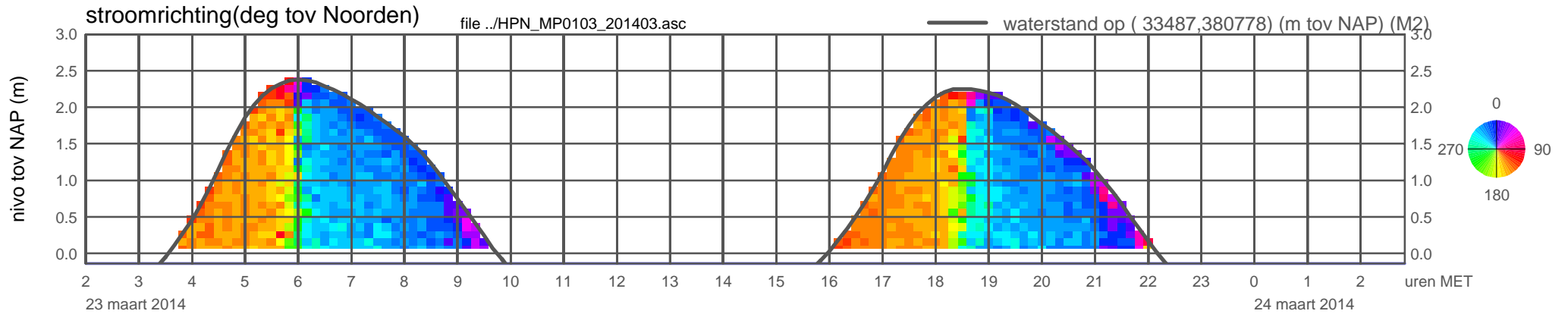
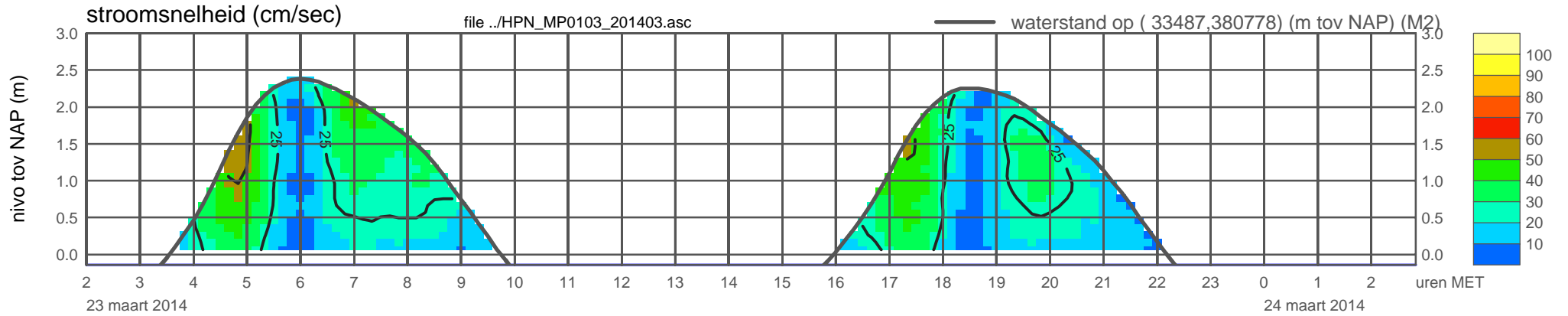
meetpunt HPN_MP0103_201403 (x=033487 , y=380778 , bodem=NAP -0.14 m sensor=NAP -0.04 m)



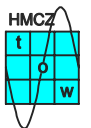
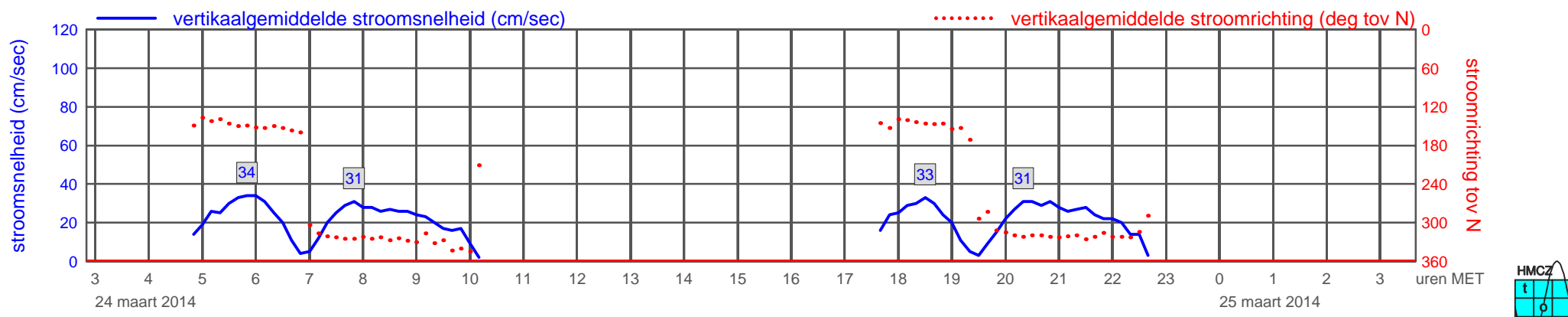
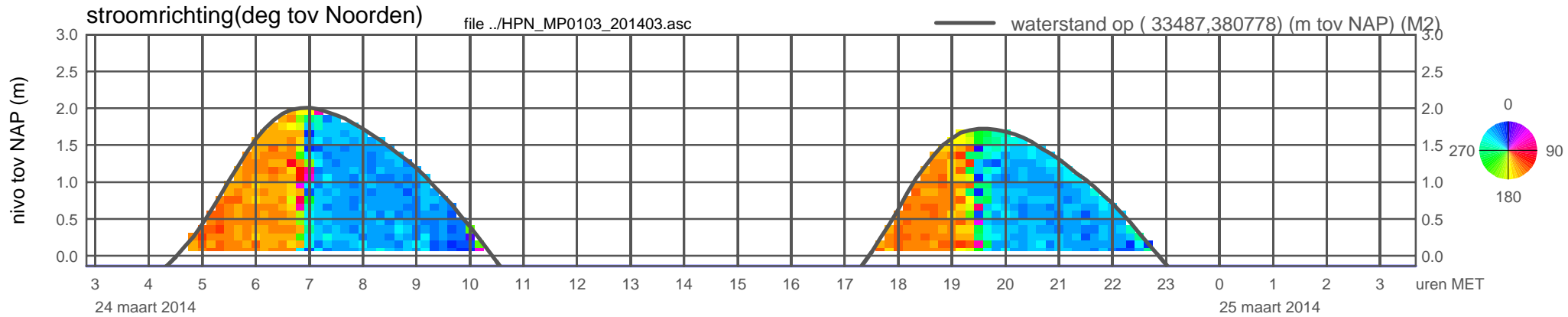
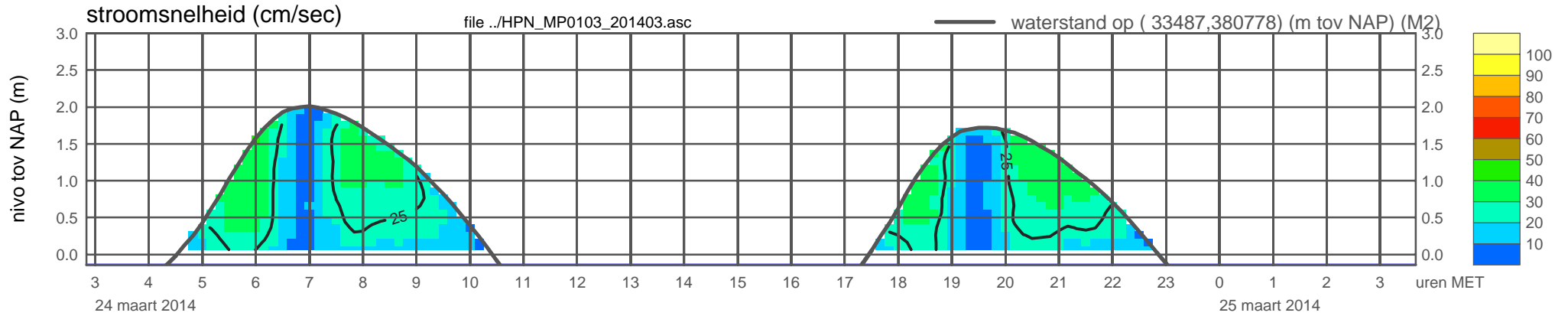
meetpunt HPN_MP0103_201403 (x=033487 , y=380778 , bodem=NAP -0.14 m sensor=NAP -0.04 m)



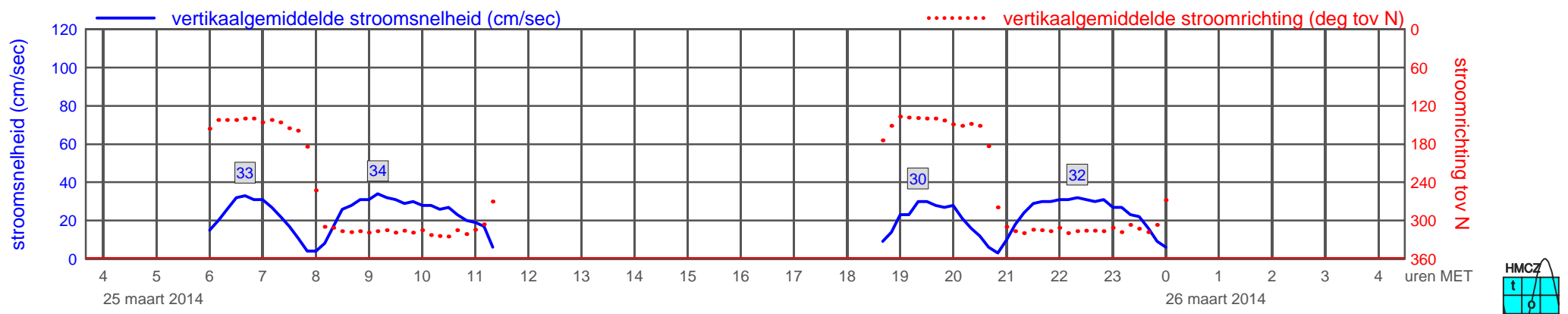
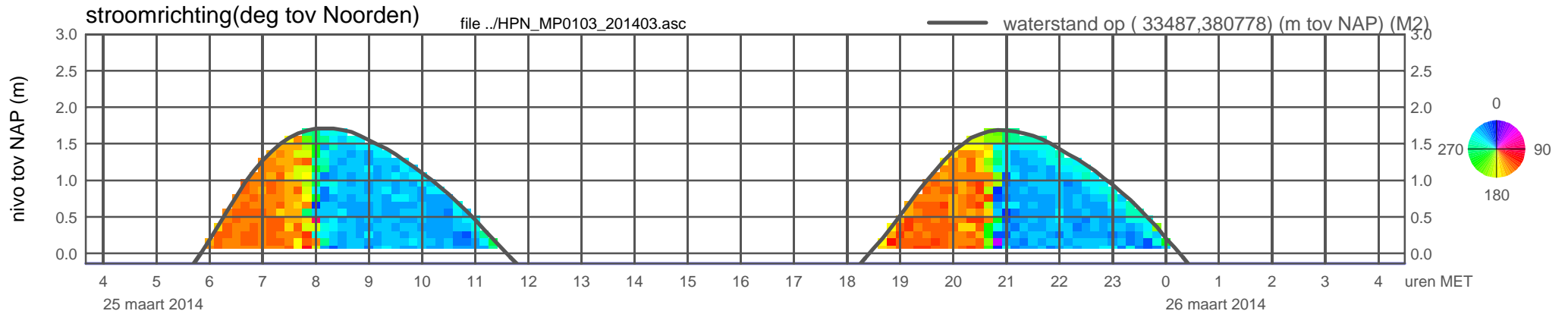
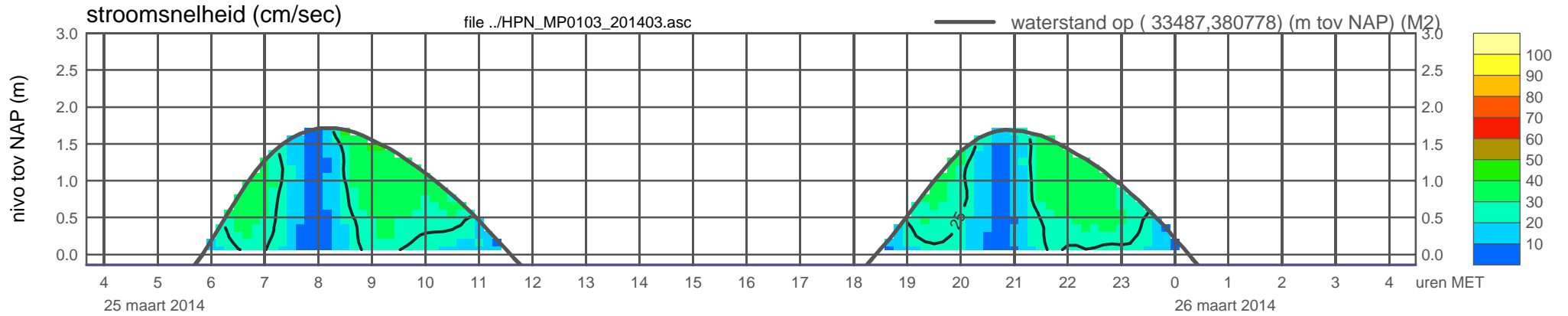
meetpunt HPN_MP0103_201403 (x=033487 , y=380778 , bodem=NAP -0.14 m sensor=NAP -0.04 m)



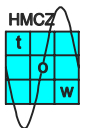
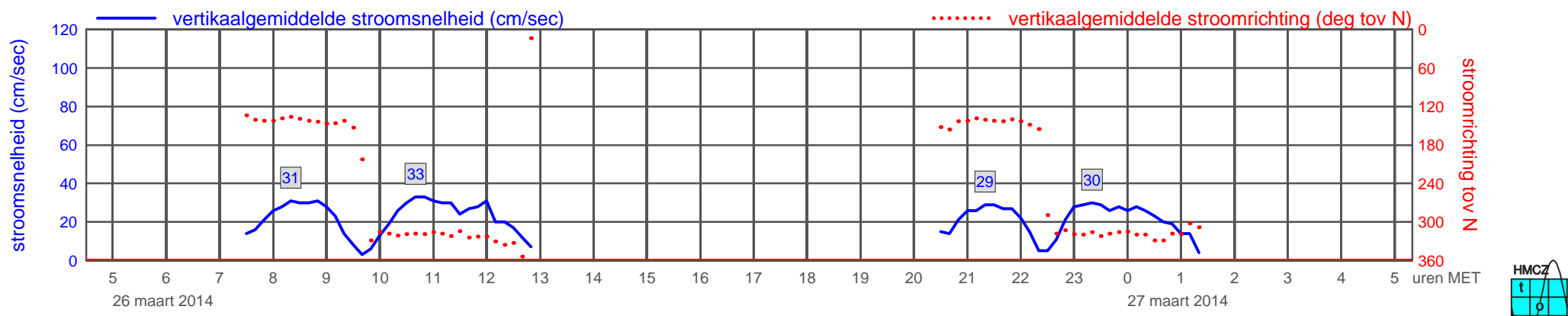
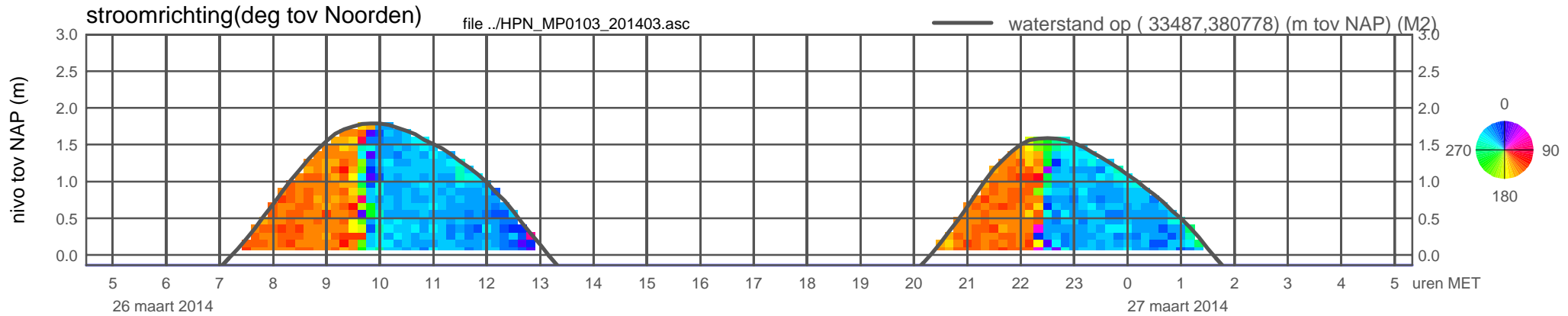
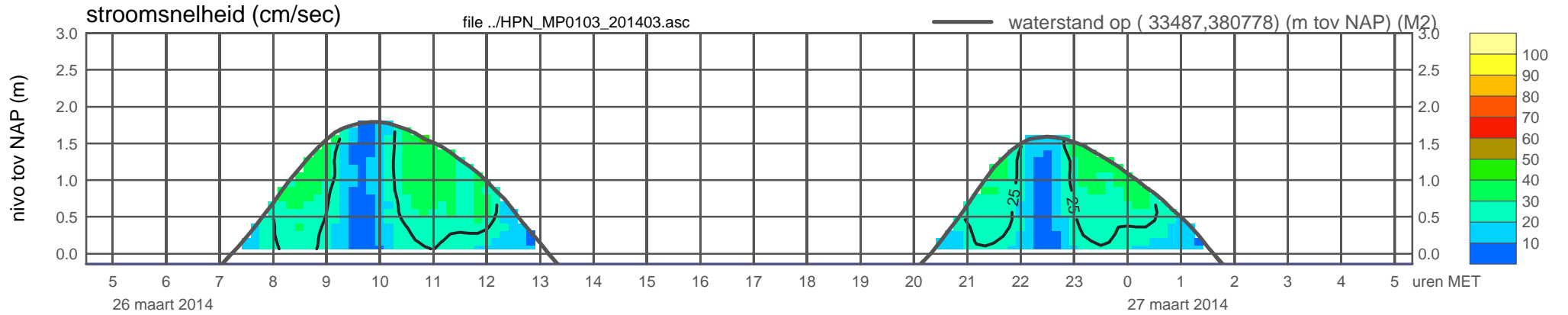
meetpunt HPN_MP0103_201403 (x=033487 , y=380778 , bodem=NAP -0.14 m sensor=NAP -0.04 m)



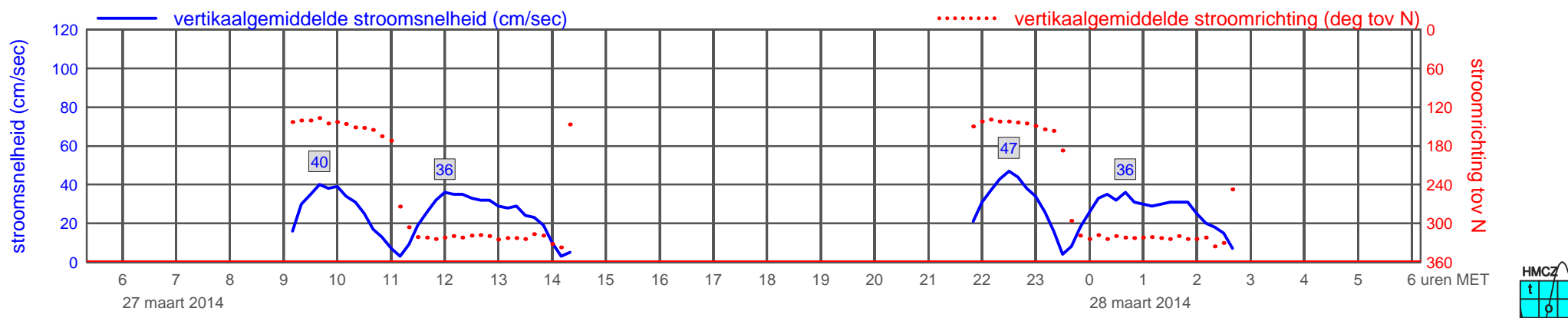
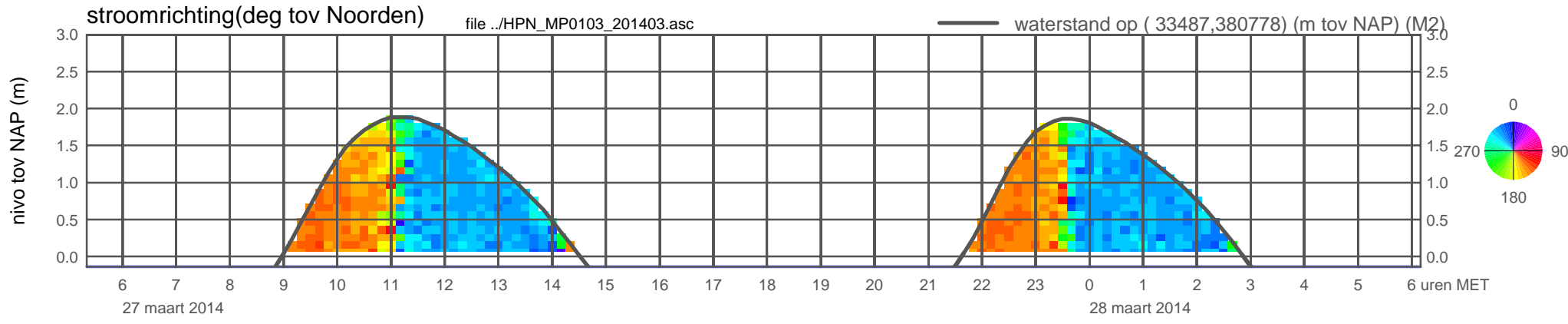
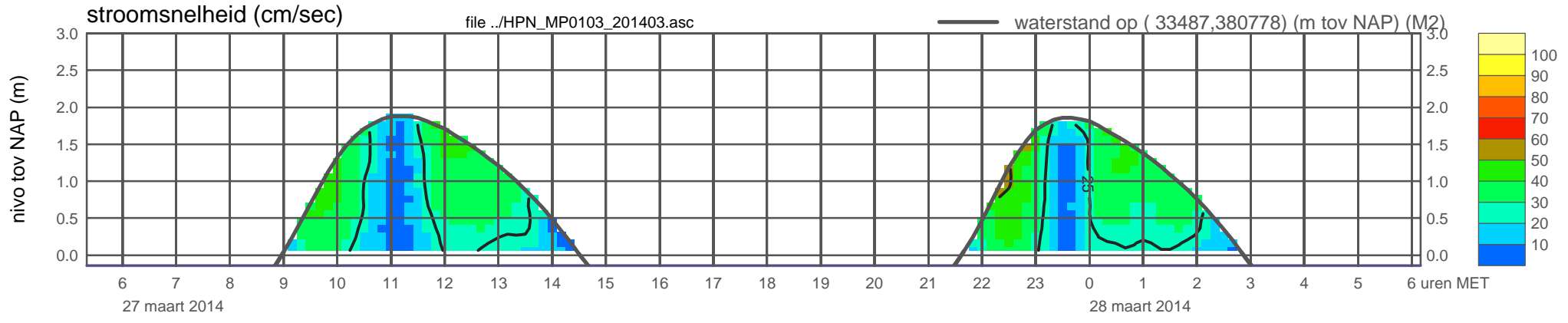
meetpunt HPN_MP0103_201403 (x=033487 , y=380778 , bodem=NAP -0.14 m sensor=NAP -0.04 m)



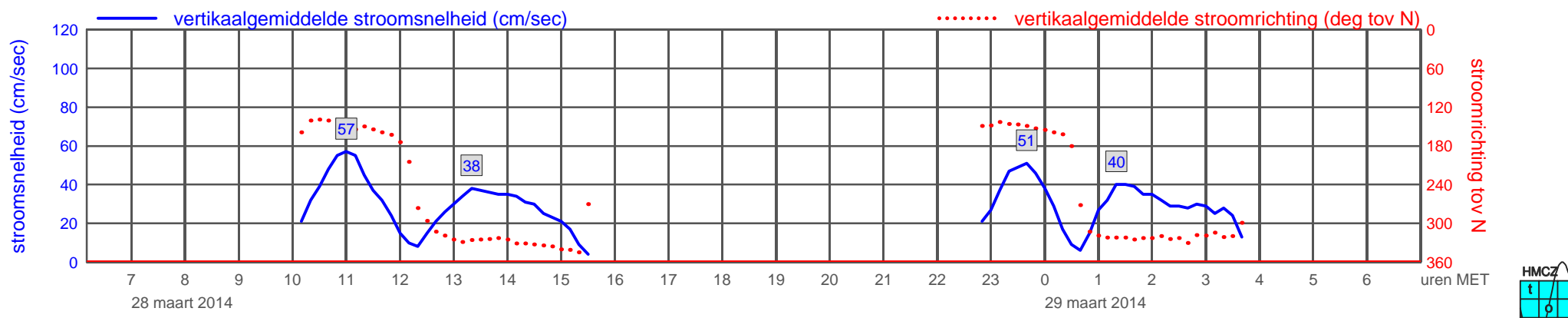
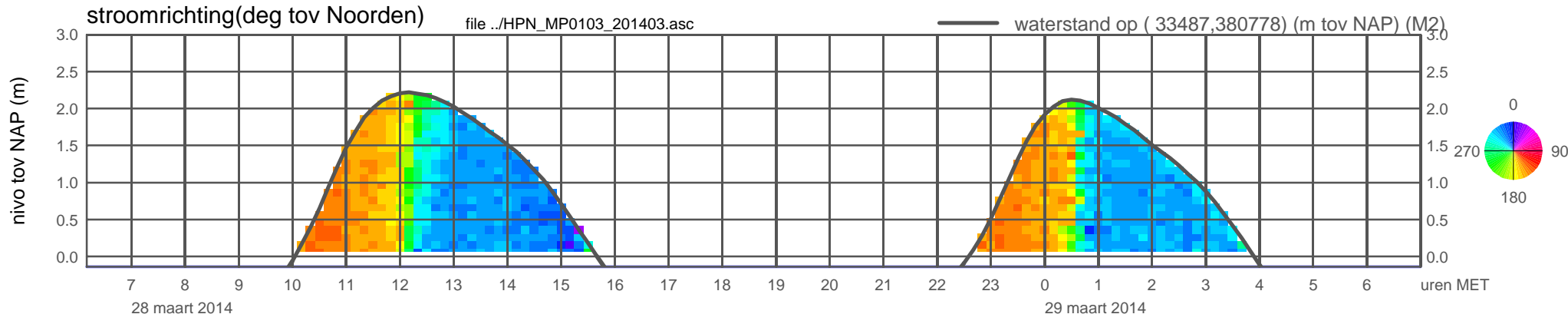
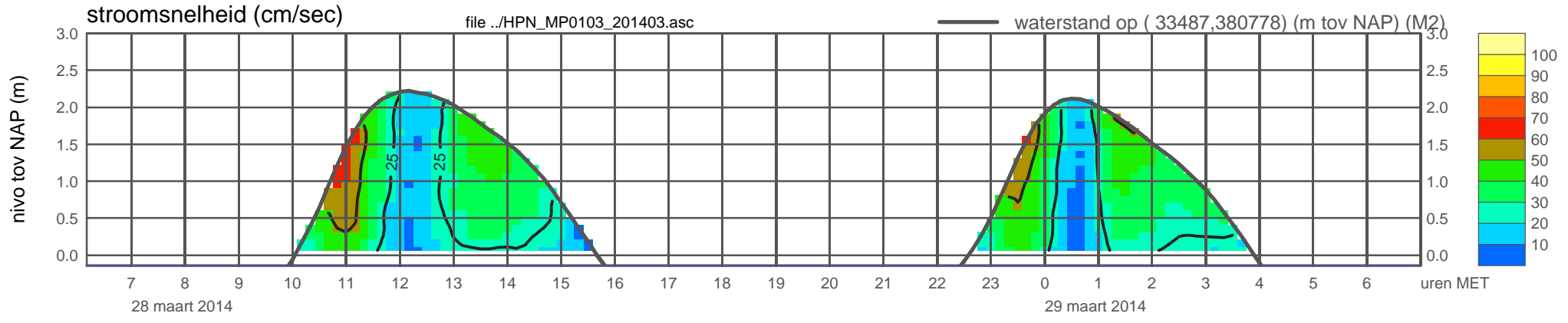
meetpunt HPN_MP0103_201403 (x=033487 , y=380778 ,bodem=NAP -0.14 m sensor=NAP -0.04 m)



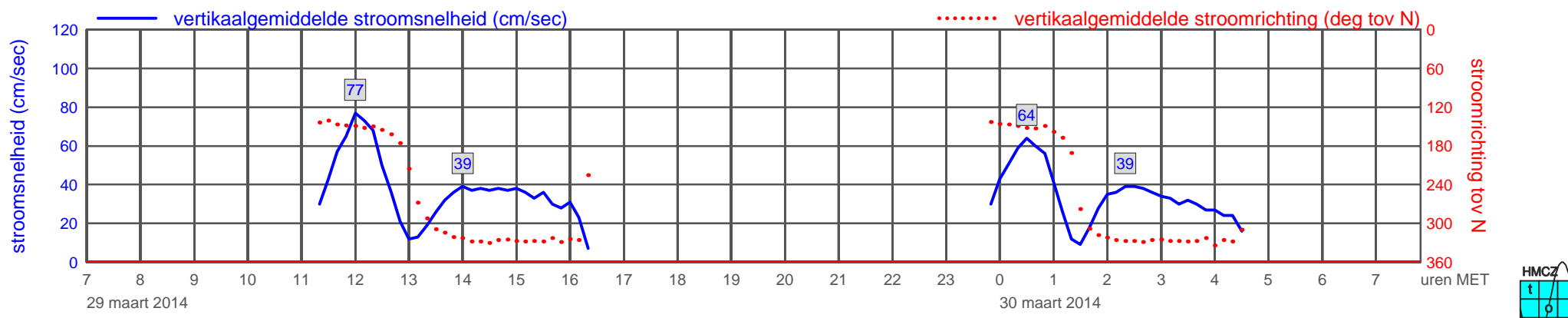
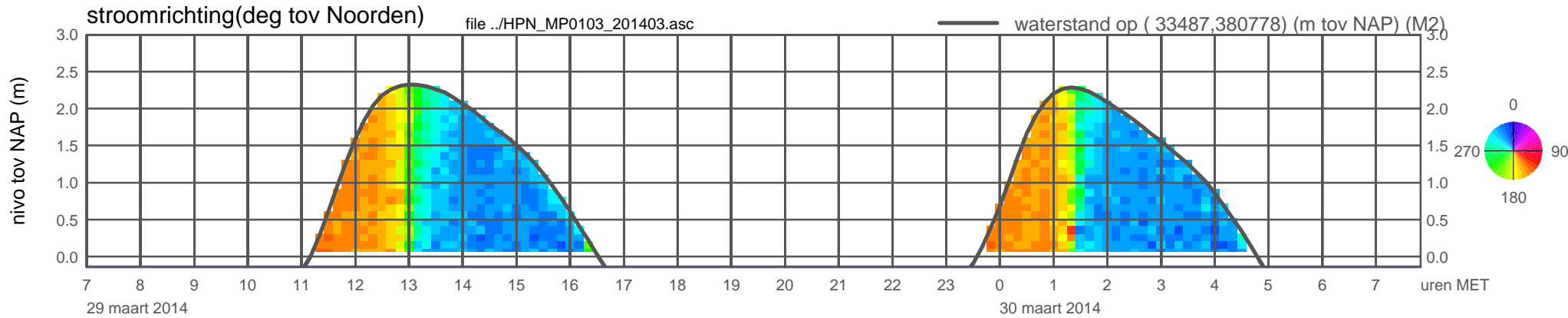
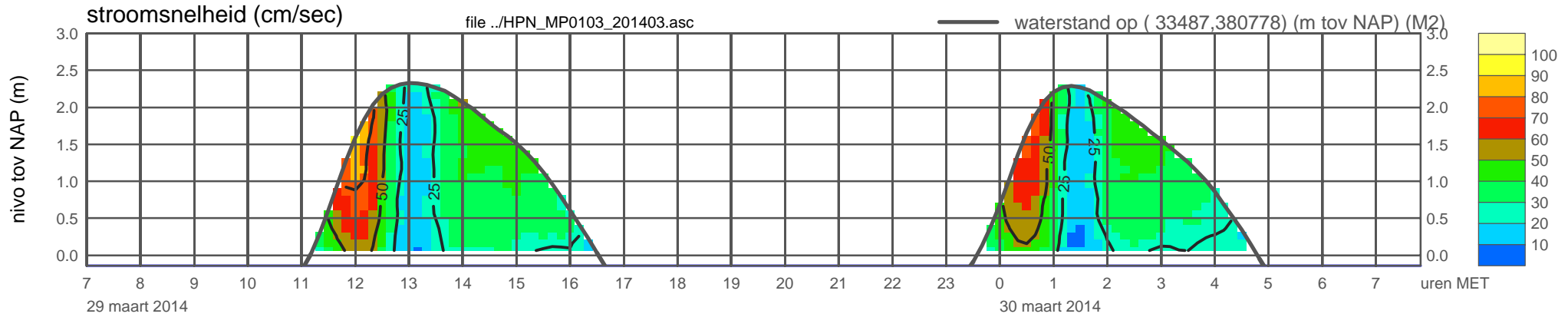
meetpunt HPN_MP0103_201403 (x=033487 , y=380778 , bodem=NAP -0.14 m sensor=NAP -0.04 m)



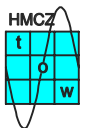
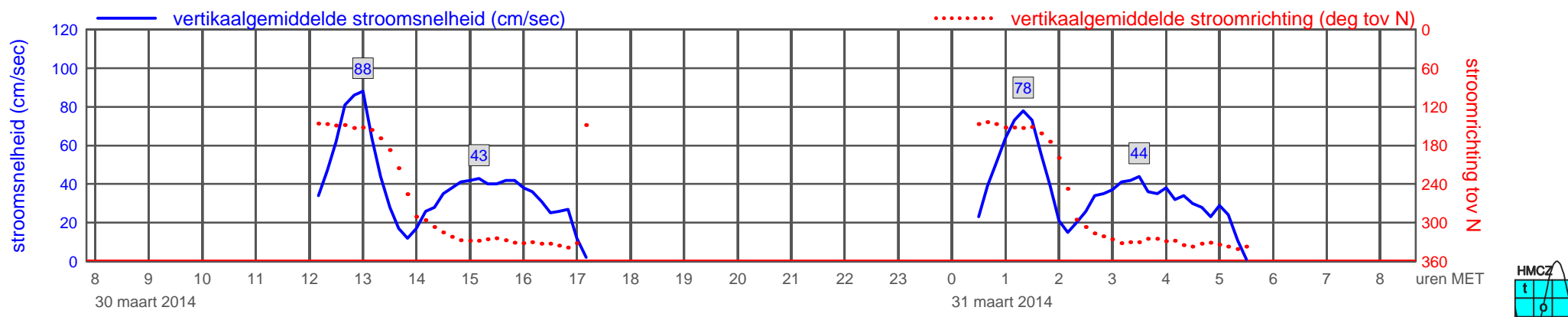
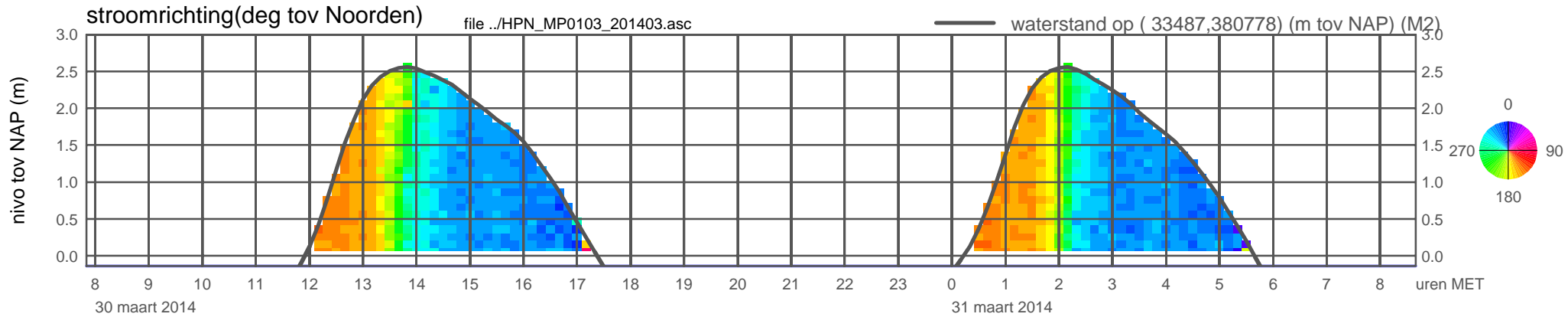
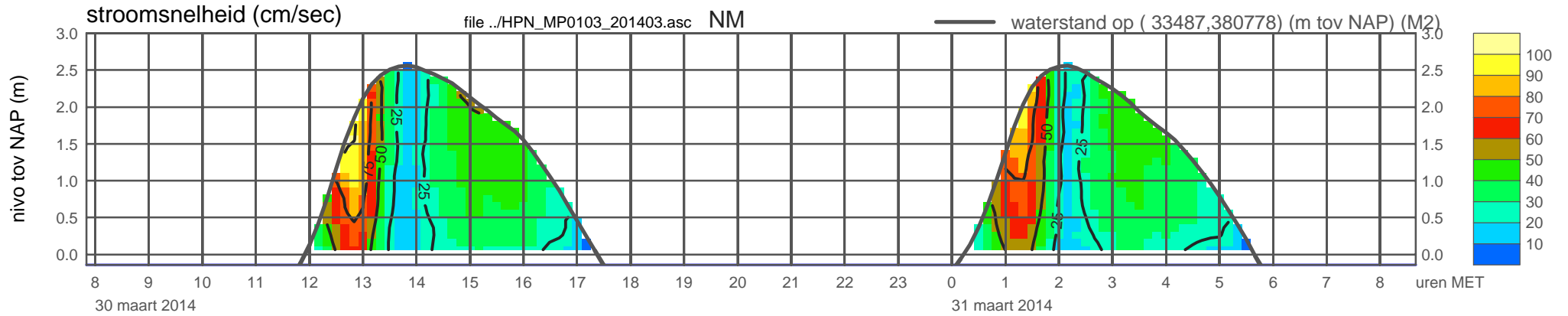
meetpunt HPN_MP0103_201403 (x=033487 , y=380778 , bodem=NAP -0.14 m sensor=NAP -0.04 m)



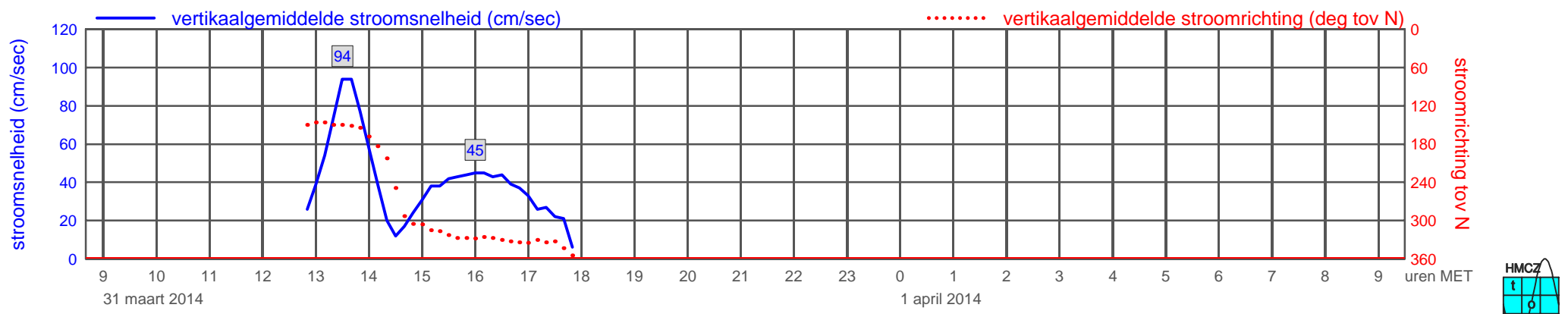
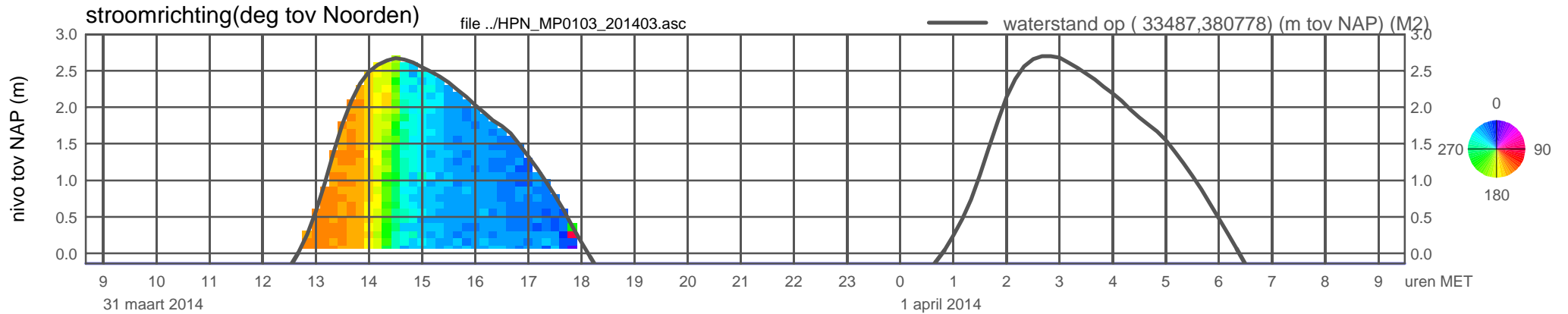
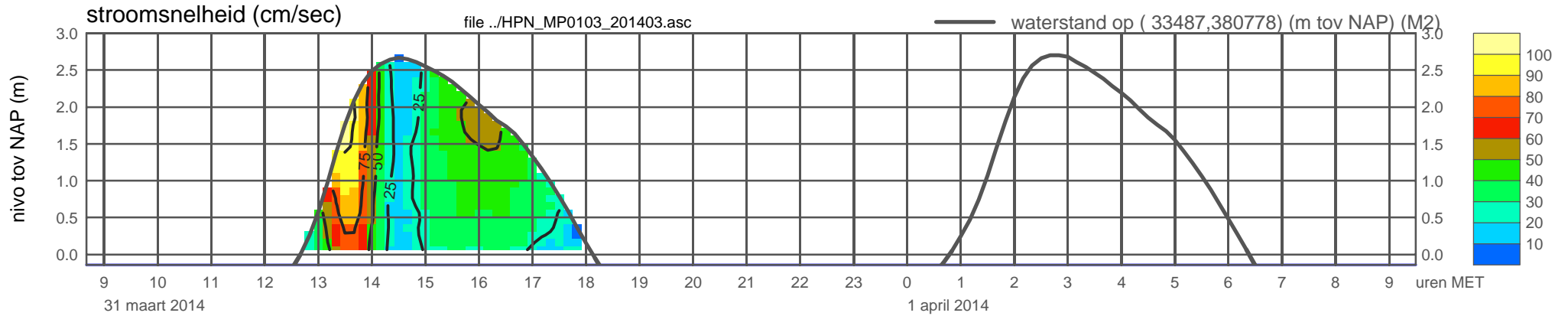
meetpunt HPN_MP0103_201403 (x=033487 , y=380778 , bodem=NAP -0.14 m sensor=NAP -0.04 m)



meetpunt HPN_MP0103_201403 (x=033487 , y=380778 , bodem=NAP -0.14 m sensor=NAP -0.04 m)



meetpunt HPN_MP0103_201403 (x=033487 , y=380778 ,bodem=NAP -0.14 m sensor=NAP -0.04 m)



meetpunt HPN_MP0103_201403 (x=033487 , y=380778 , bodem=NAP -0.14 m sensor=NAP -0.04 m)

