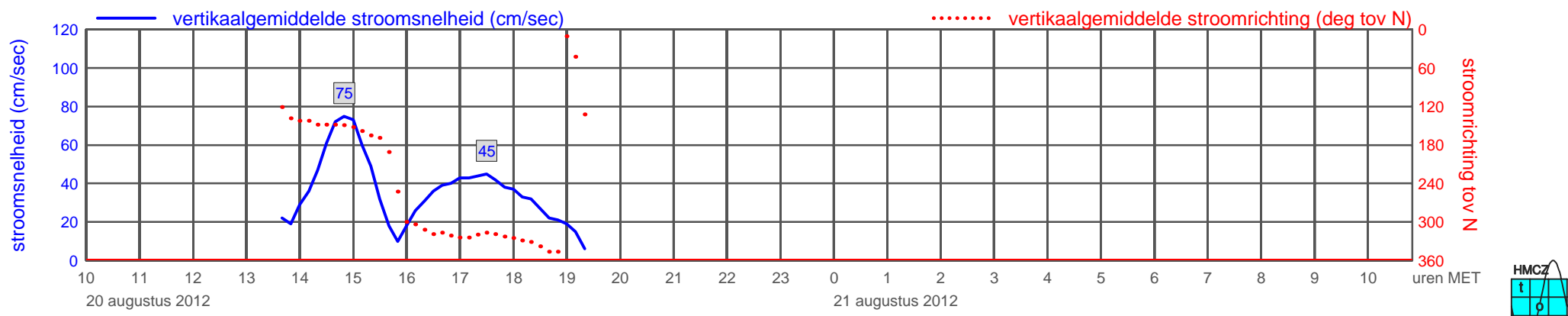
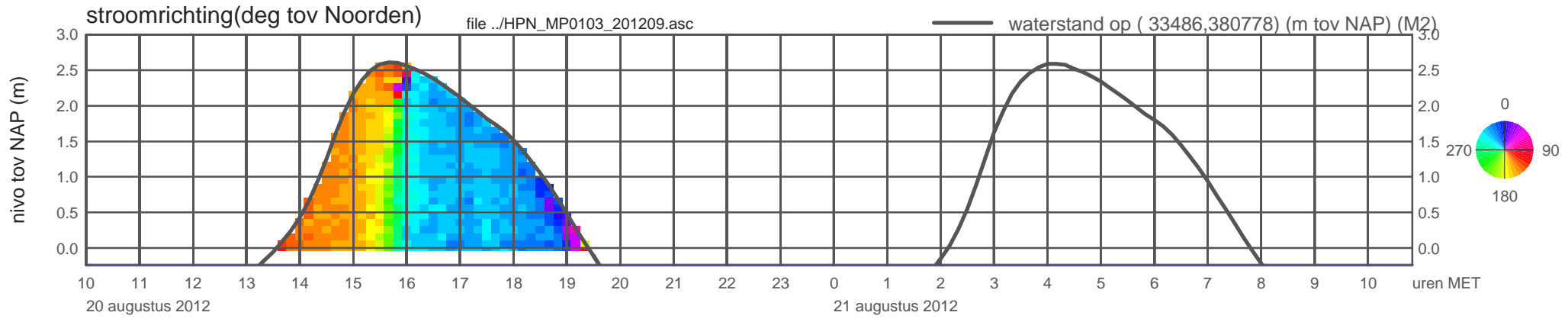
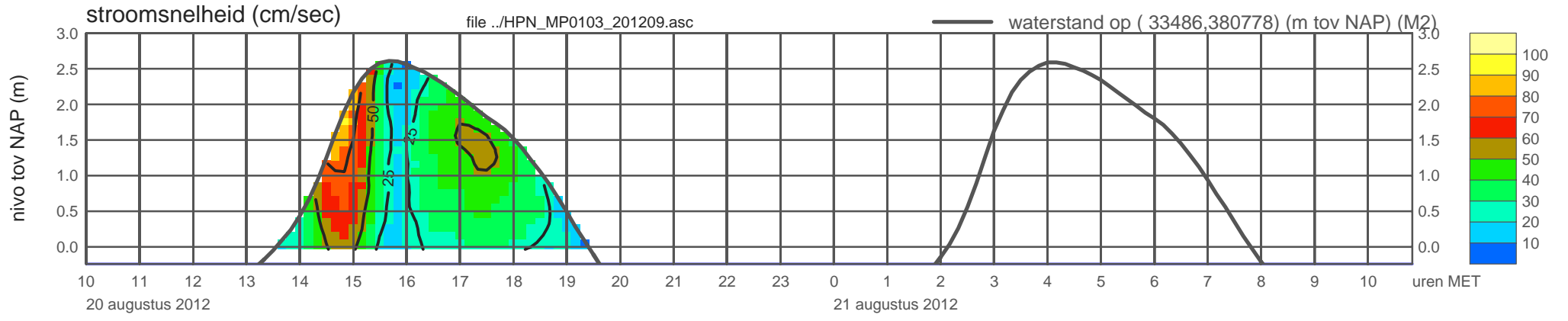
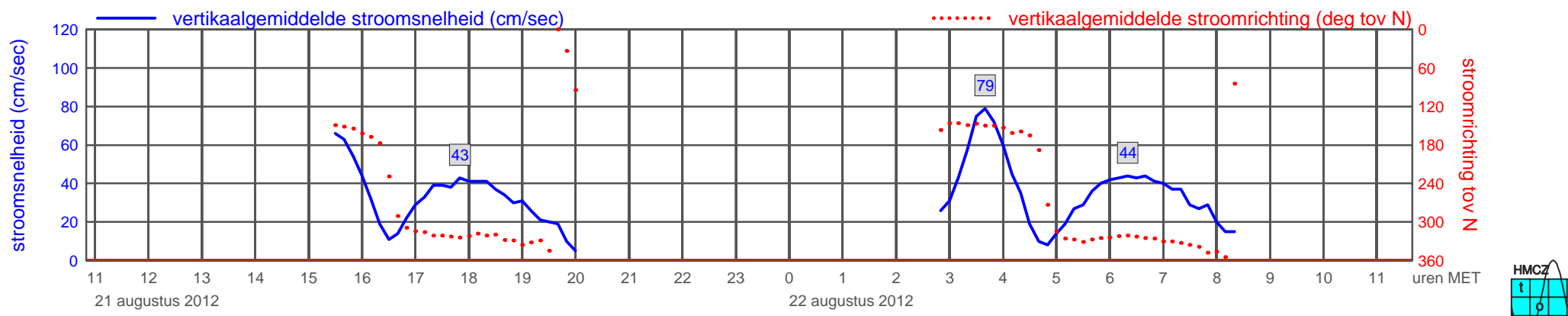
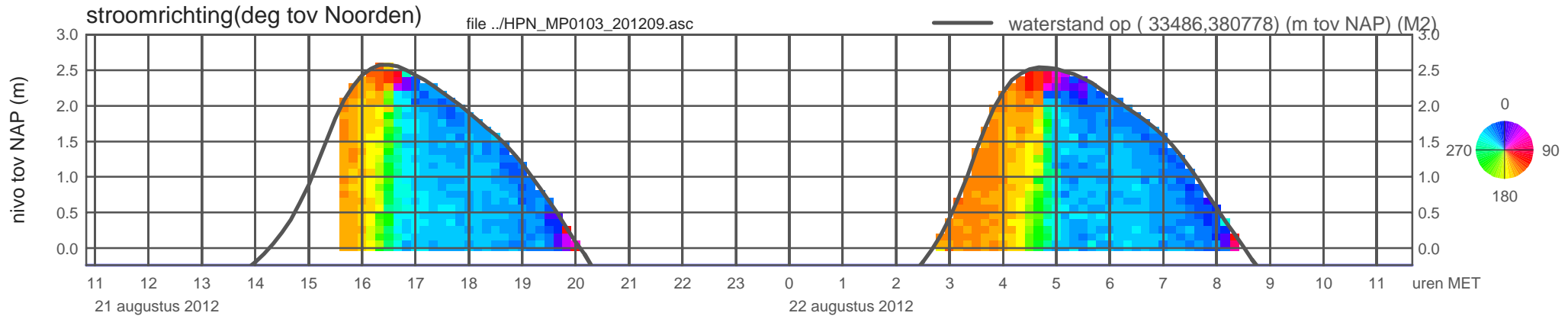
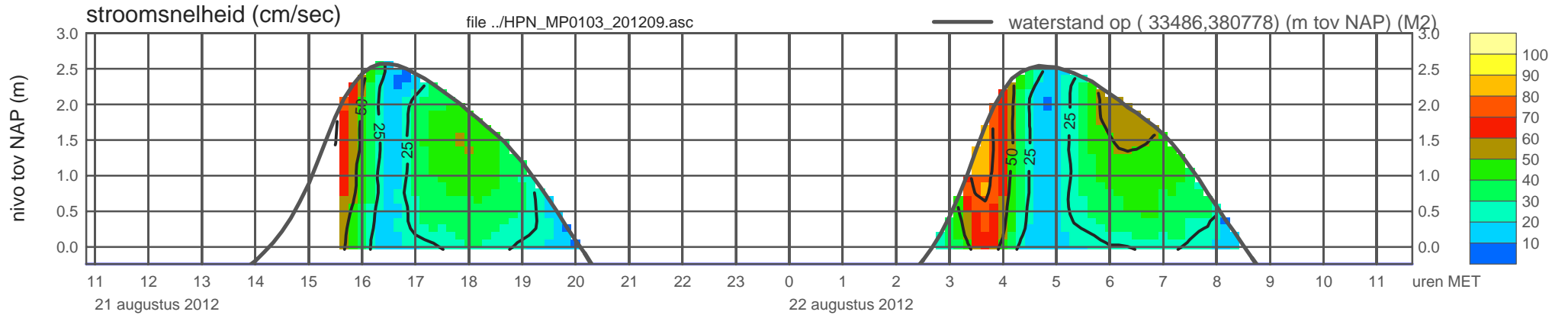


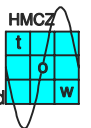
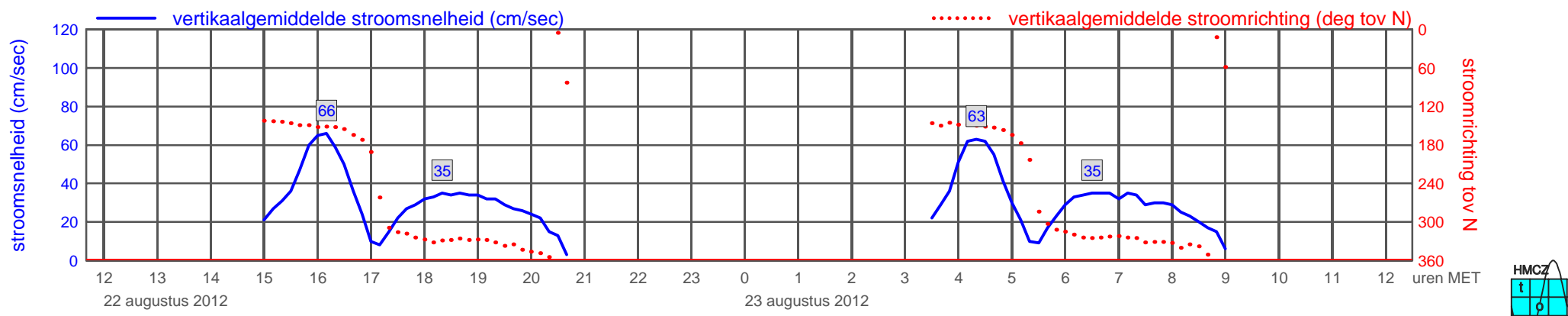
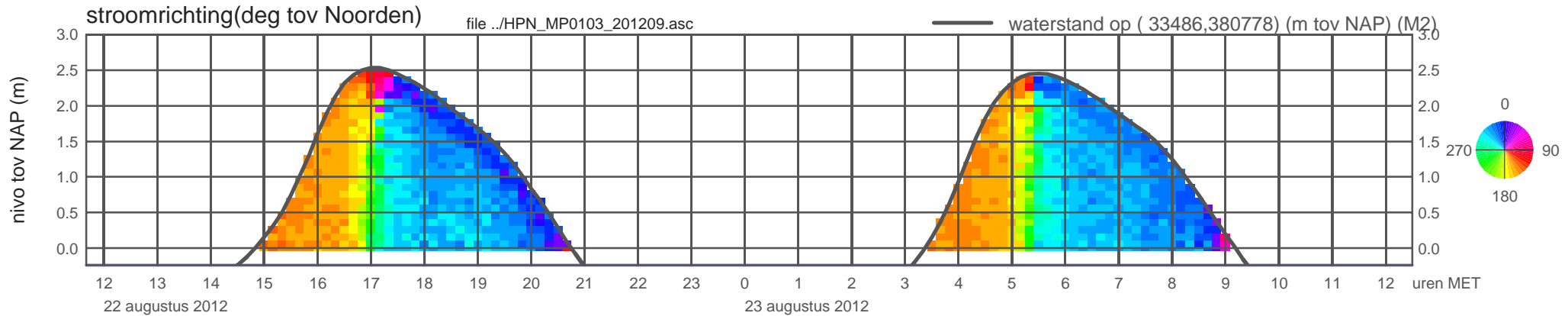
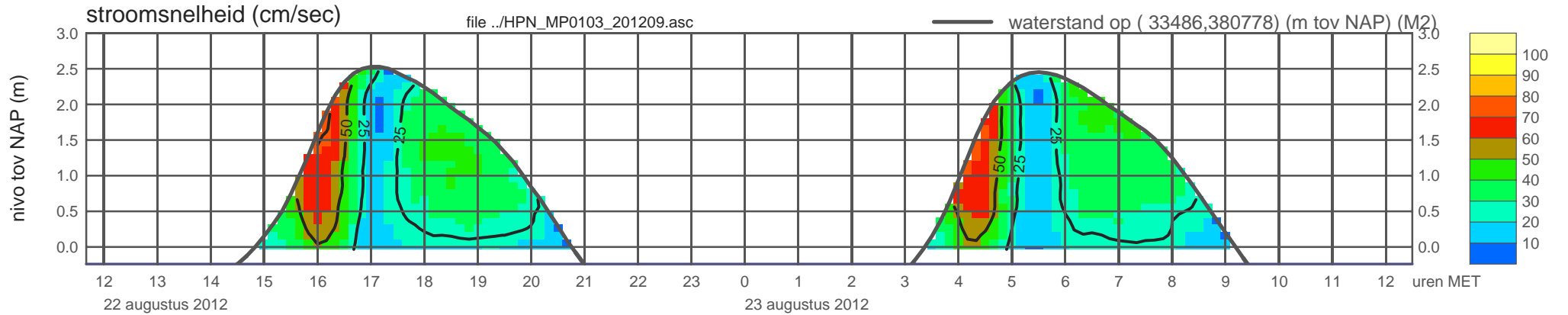
# meetpunt HPN\_MP0103\_201209 ( x=033486 , y=380778 , bodem=NAP -0.24 m sensor=NAP -0.14 m )



# meetpunt HPN\_MP0103\_201209 ( x=033486 , y=380778 , bodem=NAP -0.24 m sensor=NAP -0.14 m)

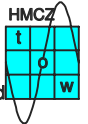
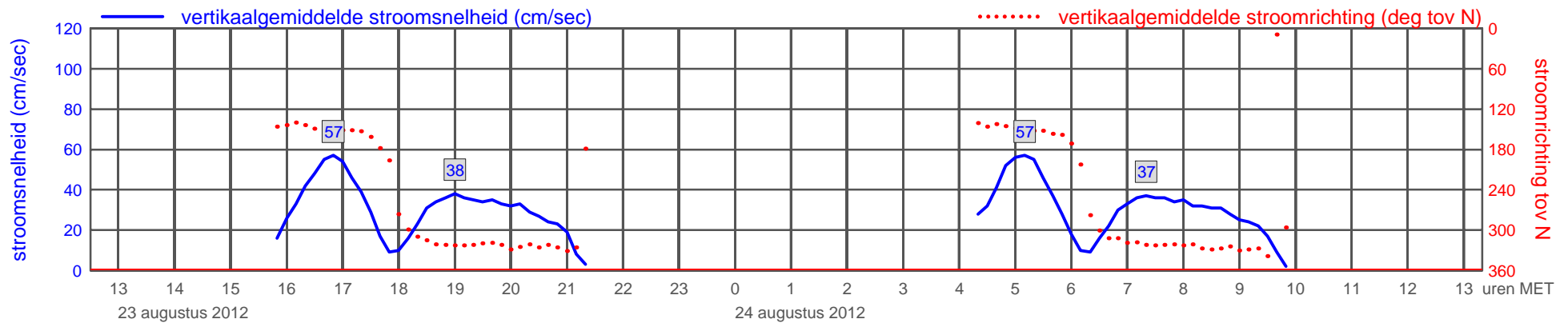
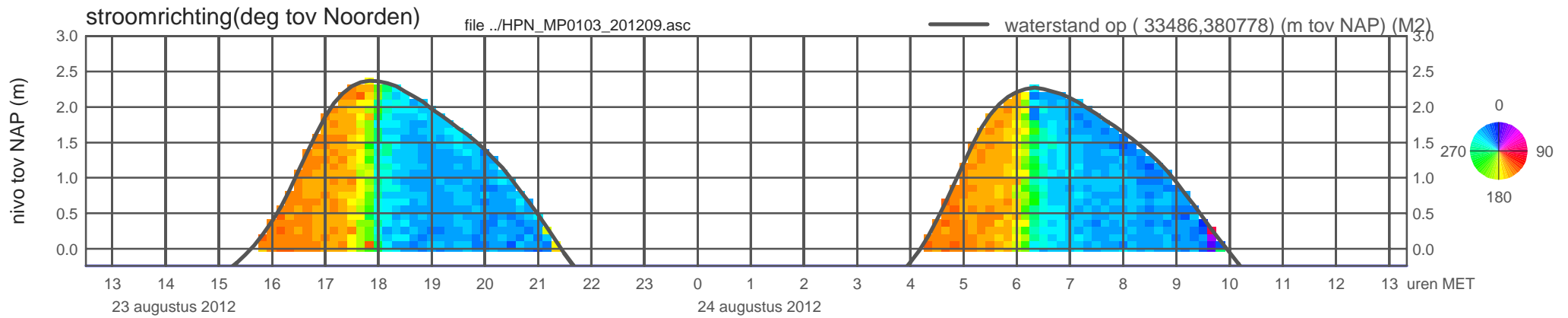
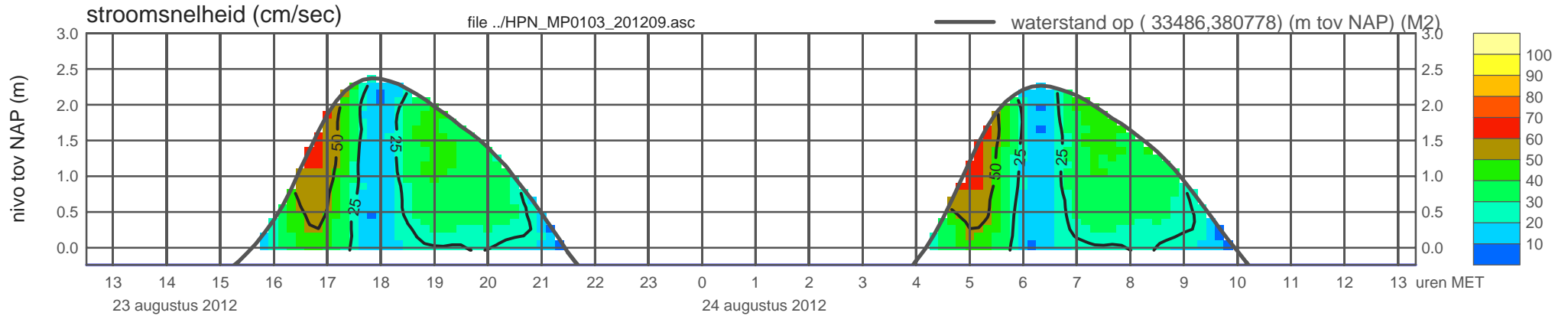


# meetpunt HPN\_MP0103\_201209 ( x=033486 , y=380778 , bodem=NAP -0.24 m sensor=NAP -0.14 m)

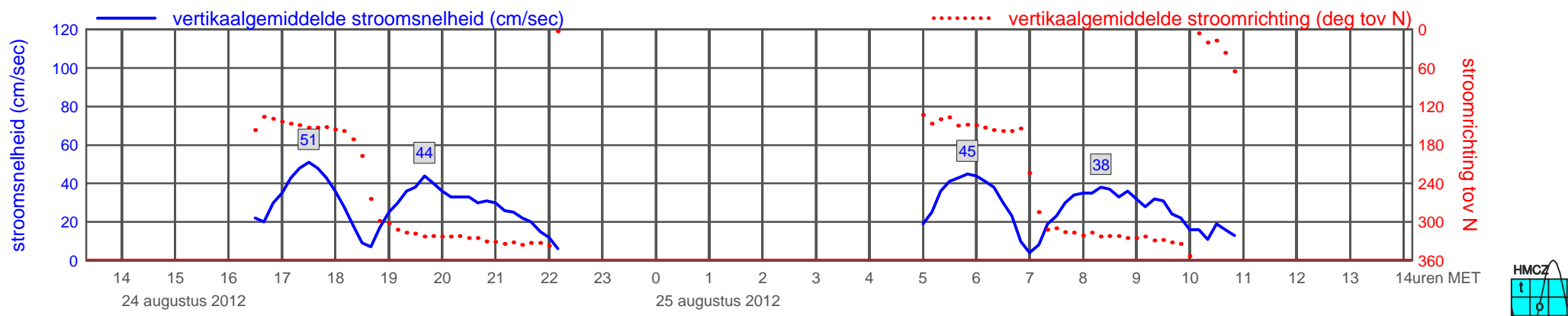
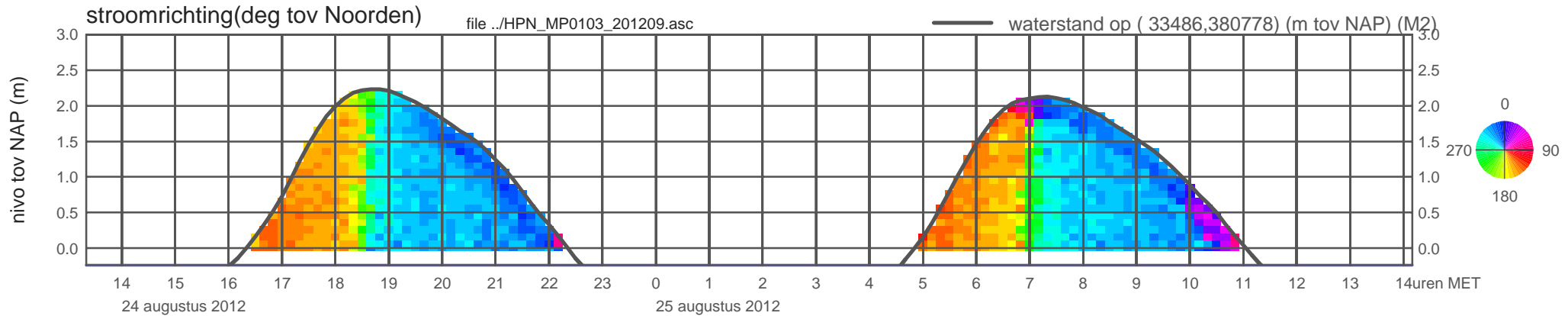
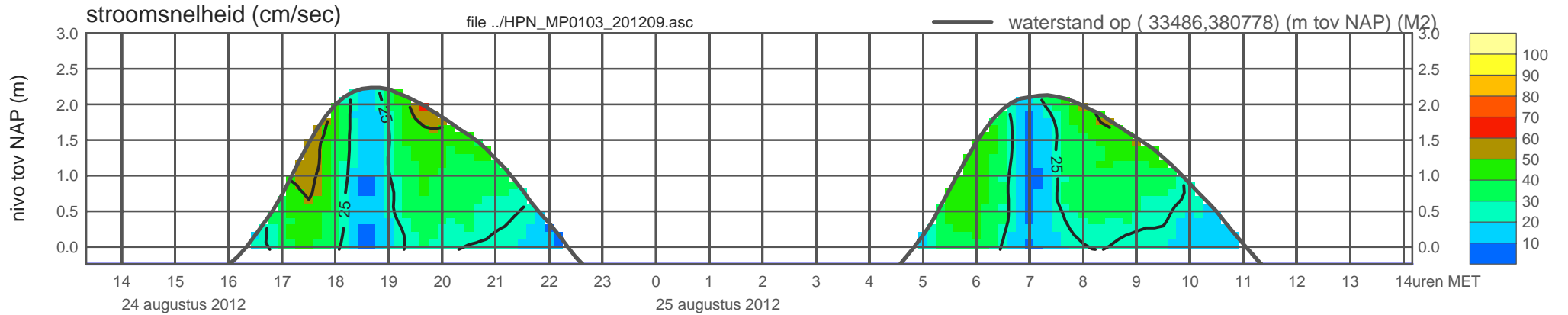


rijkswaterstaat zeeland

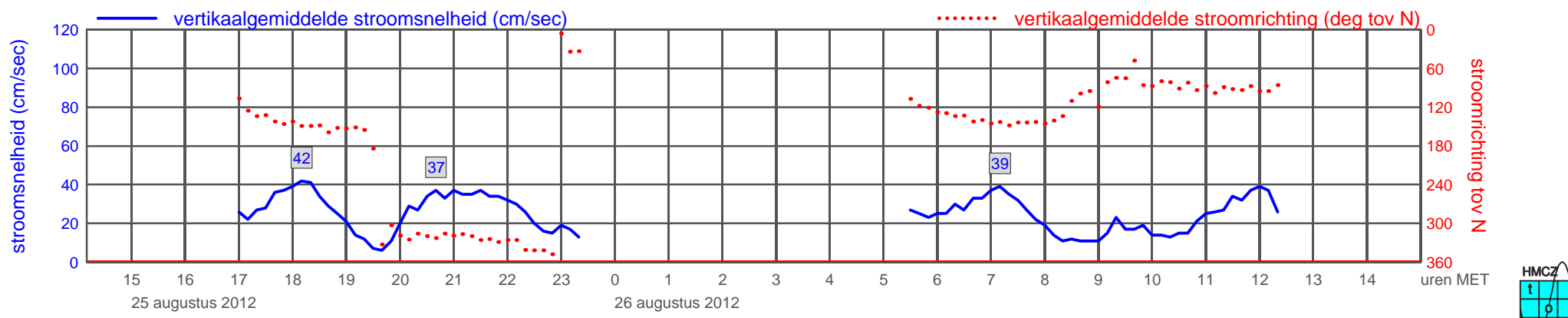
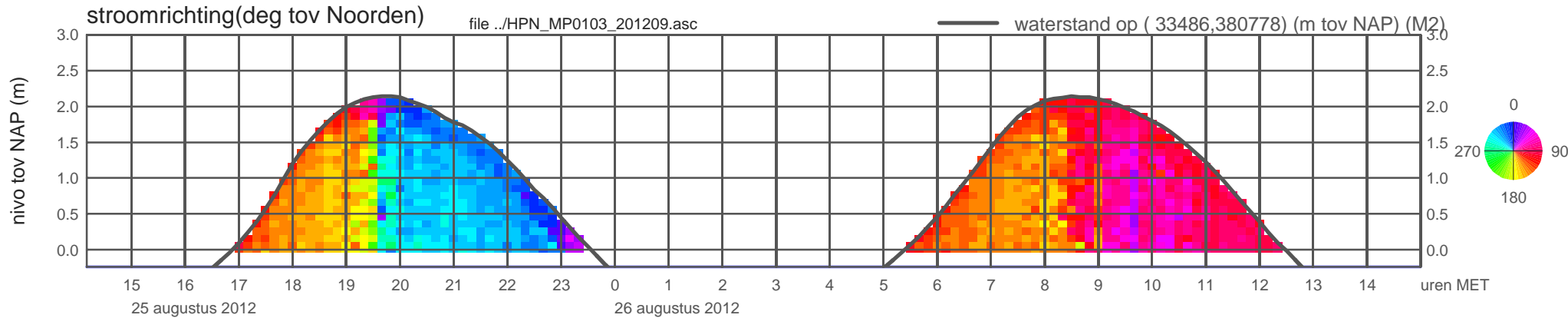
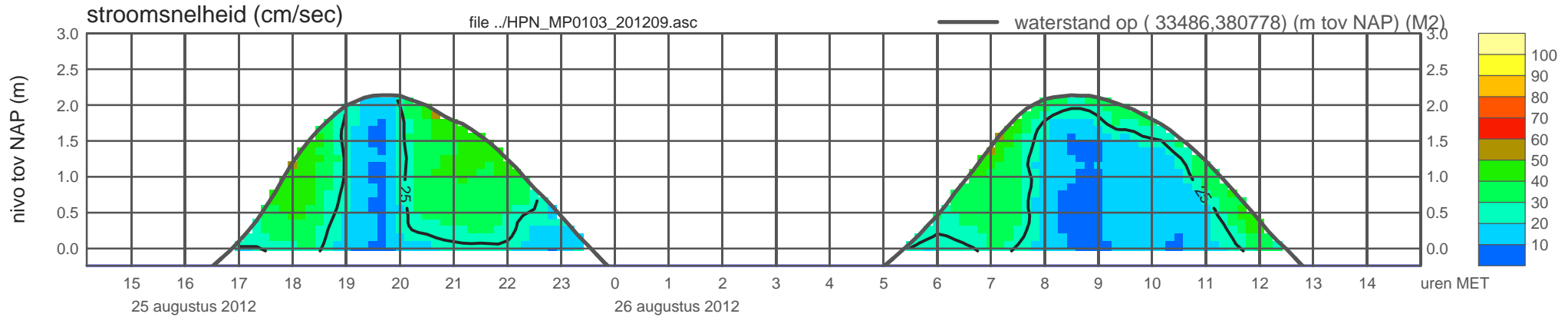
# meetpunt HPN\_MP0103\_201209 ( x=033486 , y=380778 , bodem=NAP -0.24 m sensor=NAP -0.14 m)



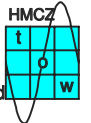
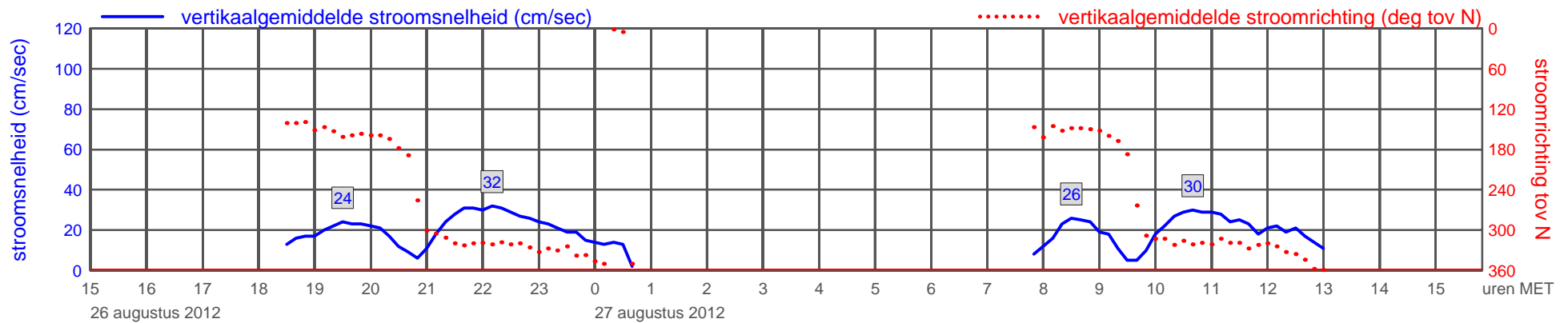
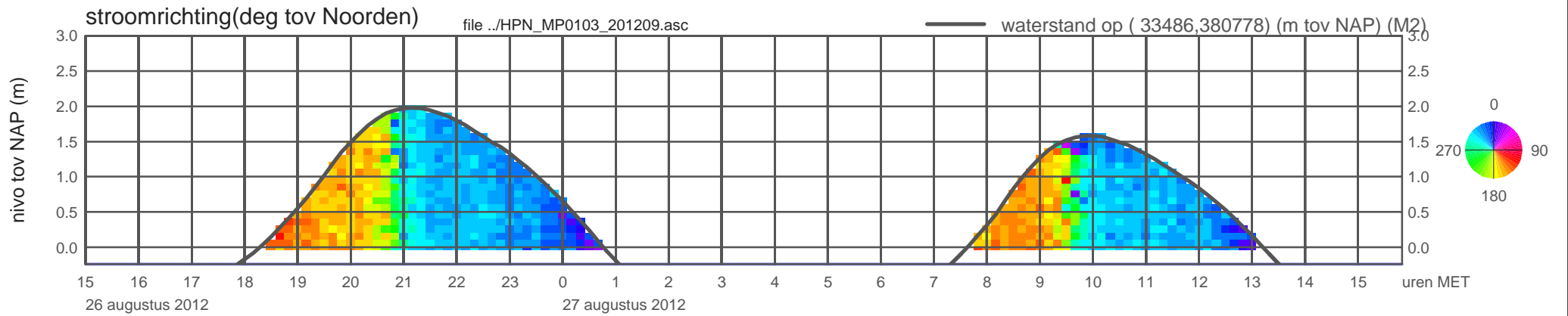
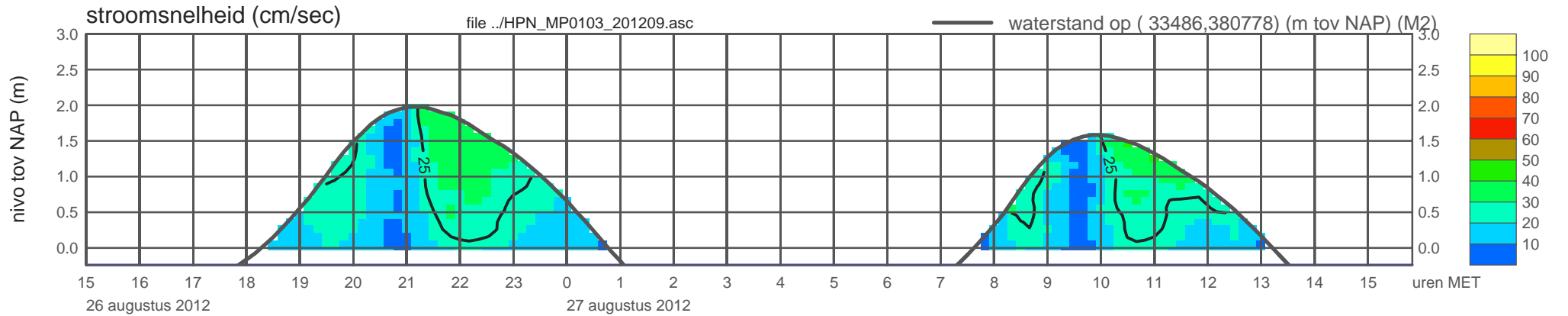
meetpunt HPN\_MP0103\_201209 ( x=033486 , y=380778 , bodem=NAP -0.24 m sensor=NAP -0.14 m)



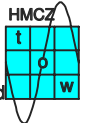
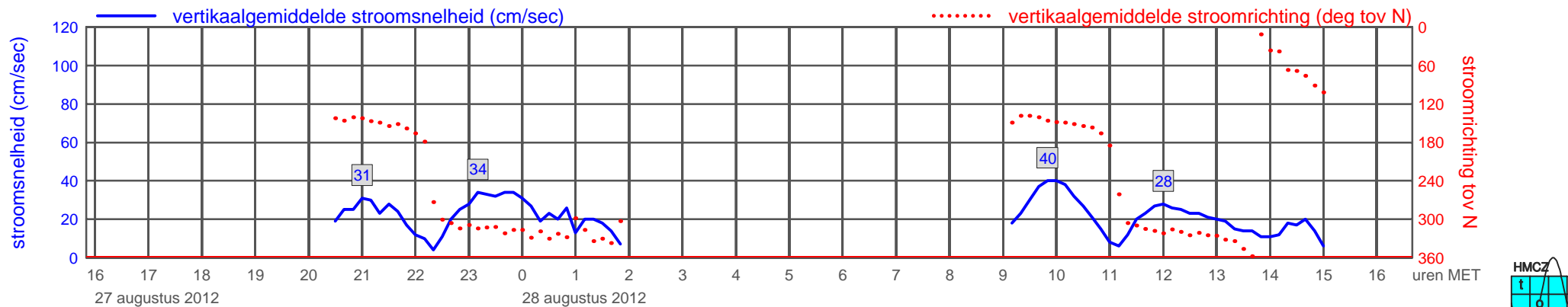
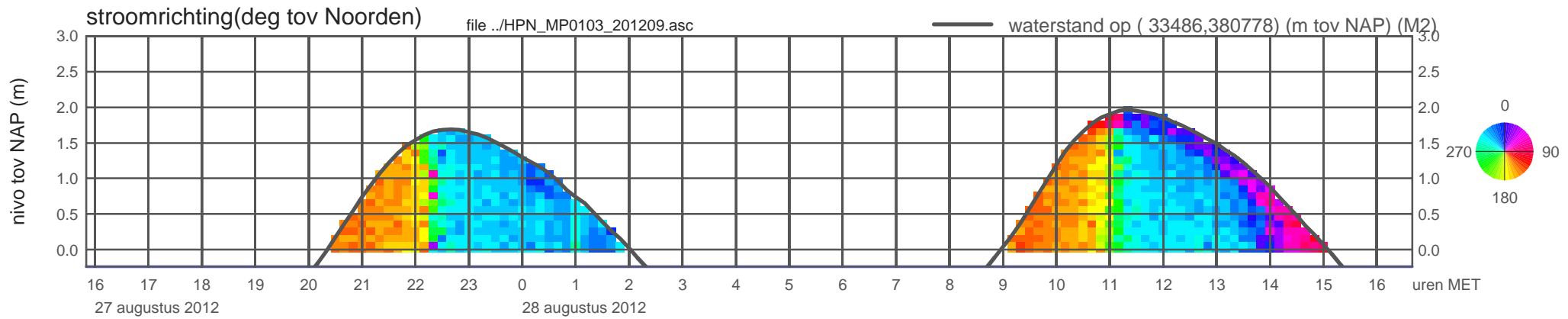
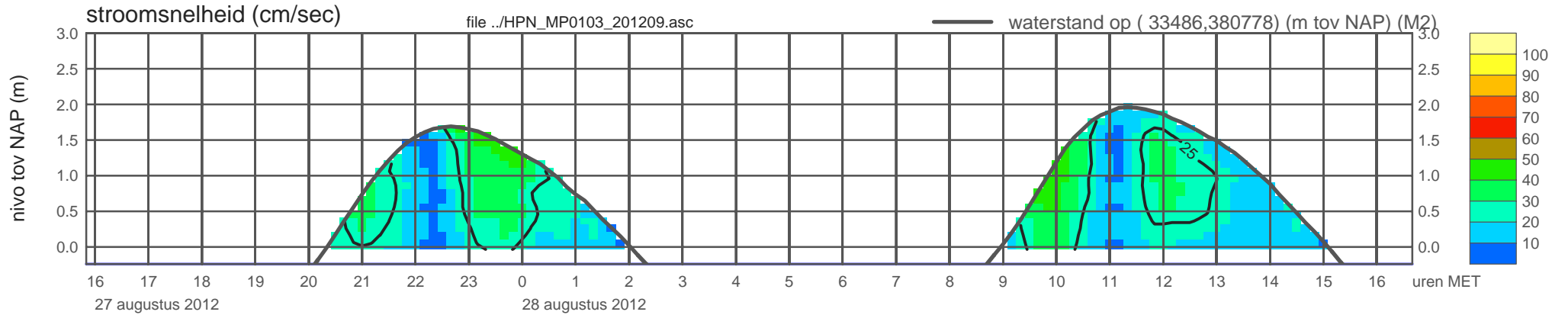
# meetpunt HPN\_MP0103\_201209 ( x=033486 , y=380778 , bodem=NAP -0.24 m sensor=NAP -0.14 m )



# meetpunt HPN\_MP0103\_201209 ( x=033486 , y=380778 , bodem=NAP -0.24 m sensor=NAP -0.14 m )

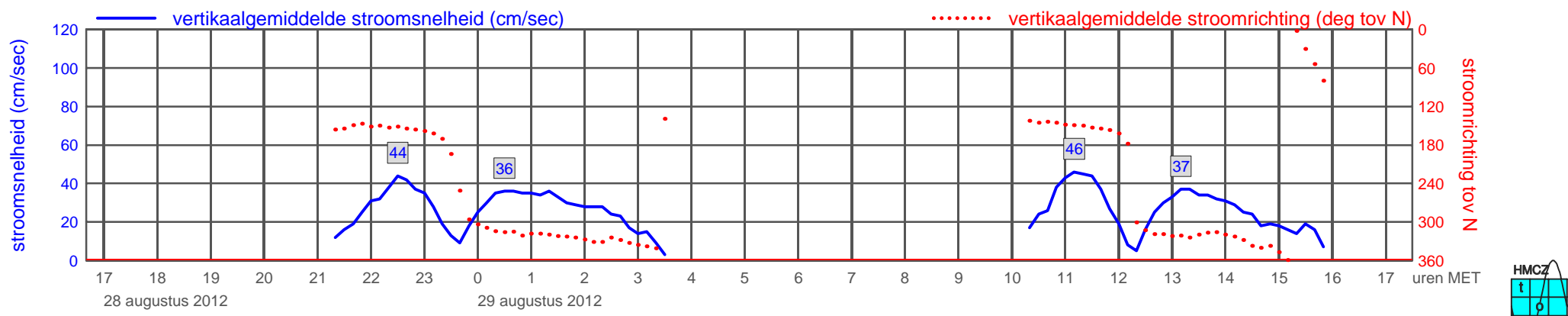
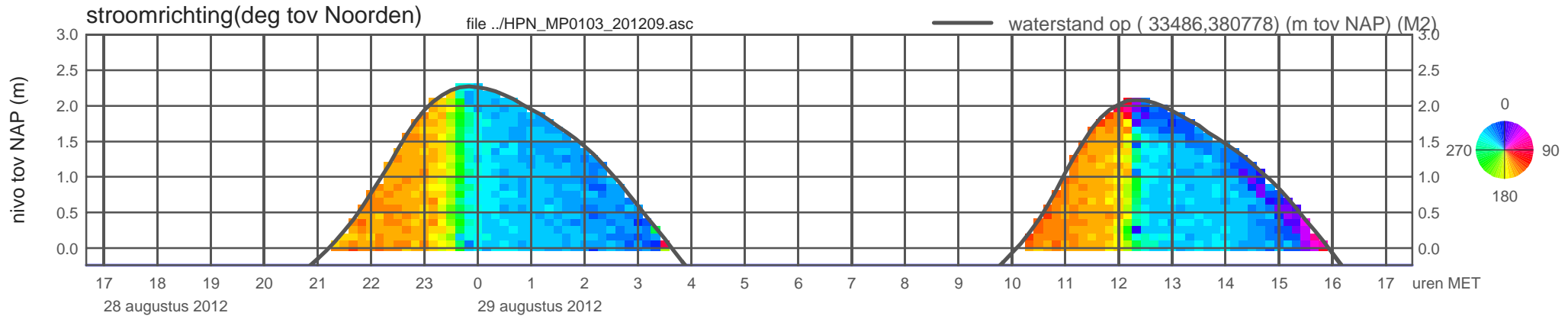
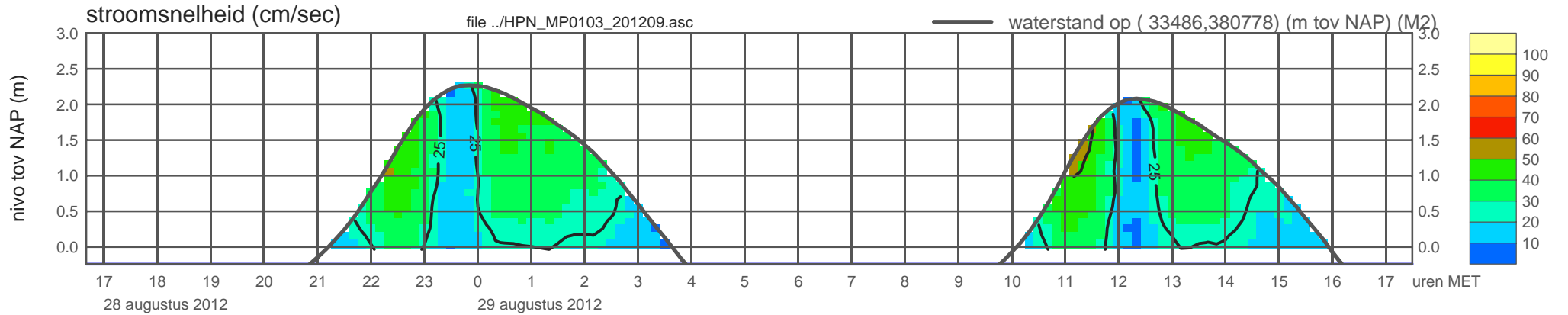


meetpunt HPN\_MP0103\_201209 ( x=033486 , y=380778 , bodem=NAP -0.24 m sensor=NAP -0.14 m)



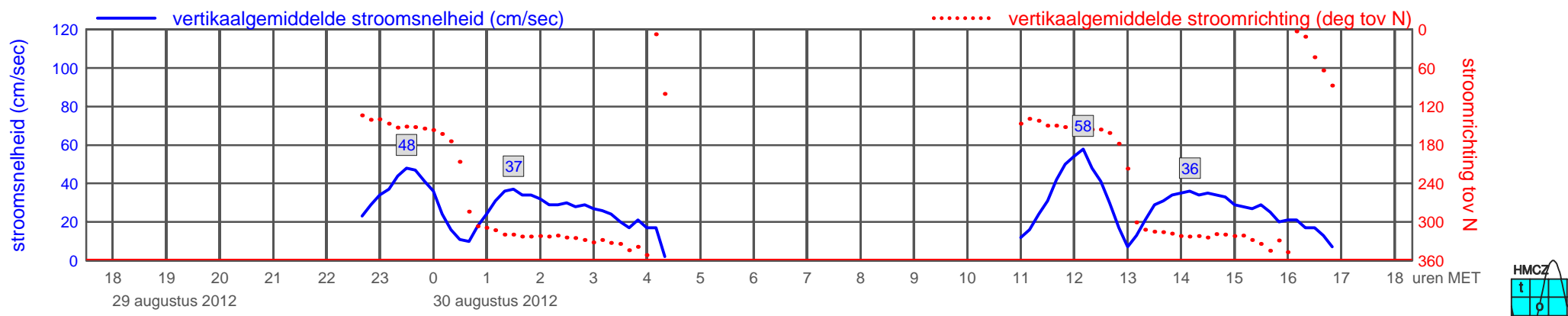
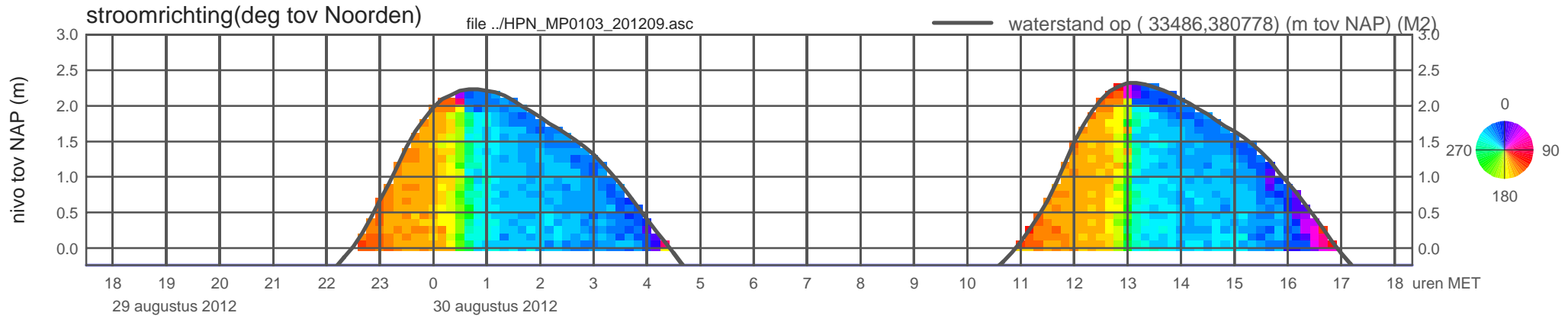
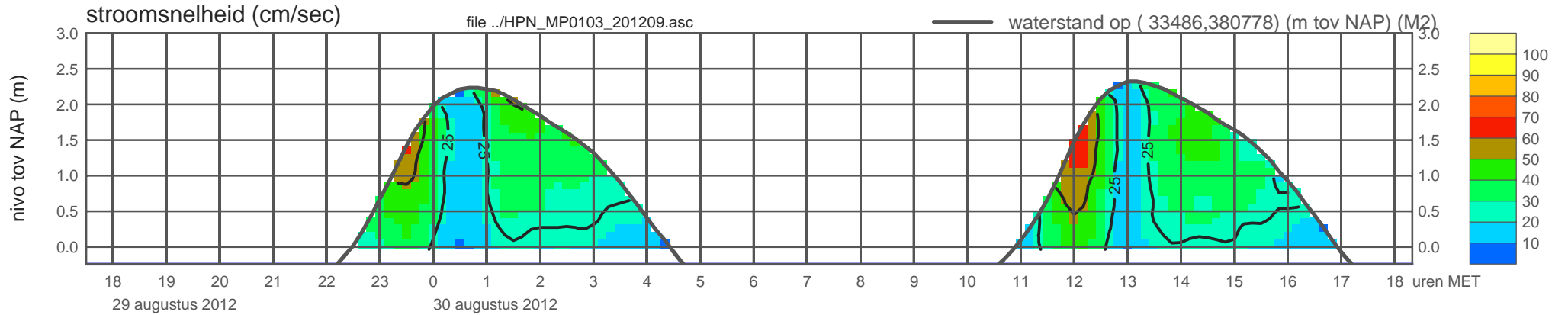


# meetpunt HPN\_MP0103\_201209 ( x=033486 , y=380778 , bodem=NAP -0.24 m sensor=NAP -0.14 m)

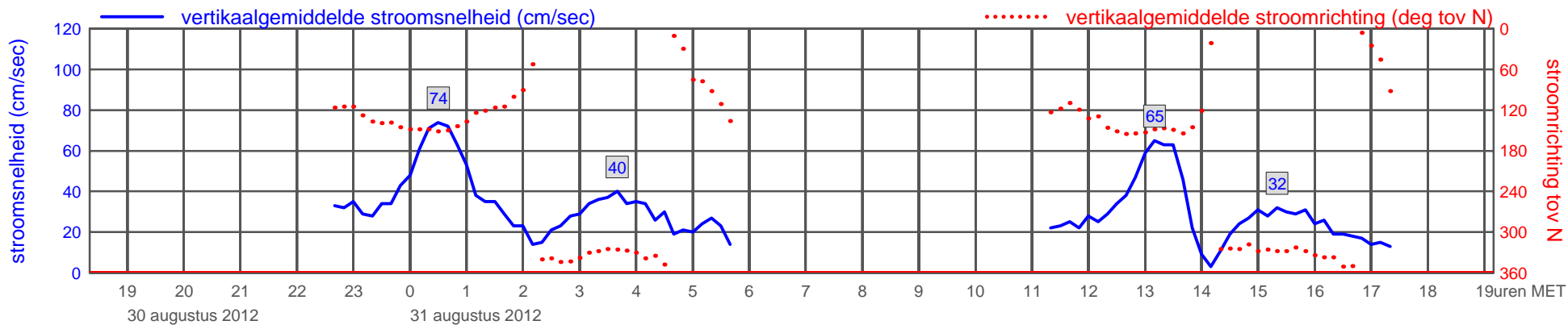
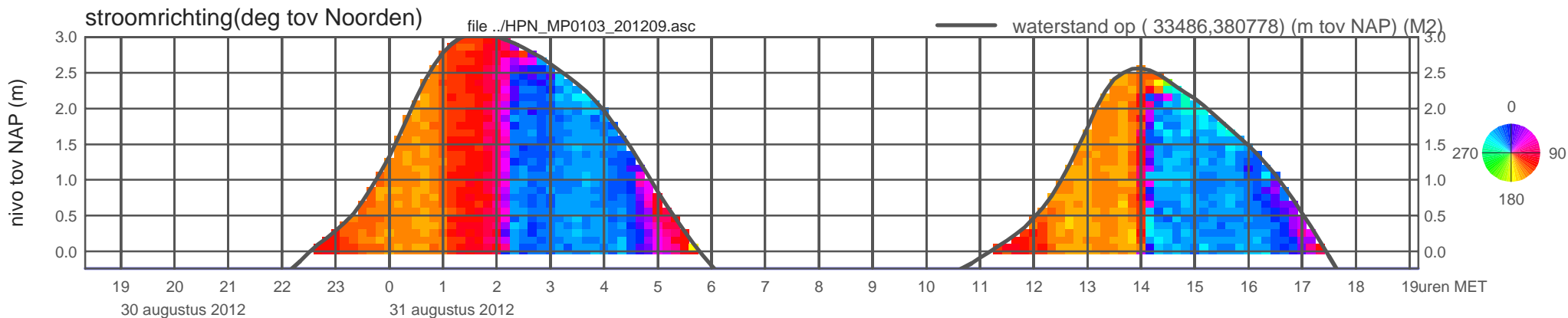
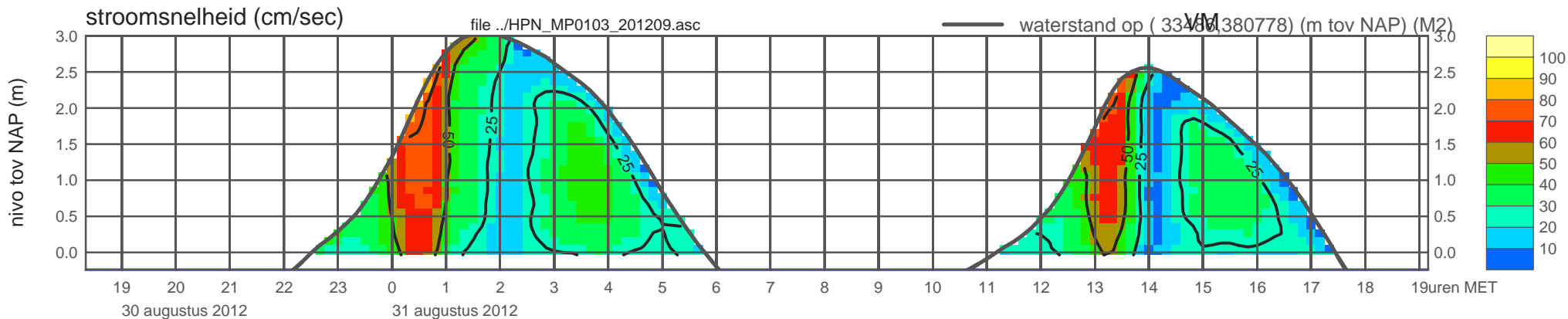


rijkswaterstaat zeeland

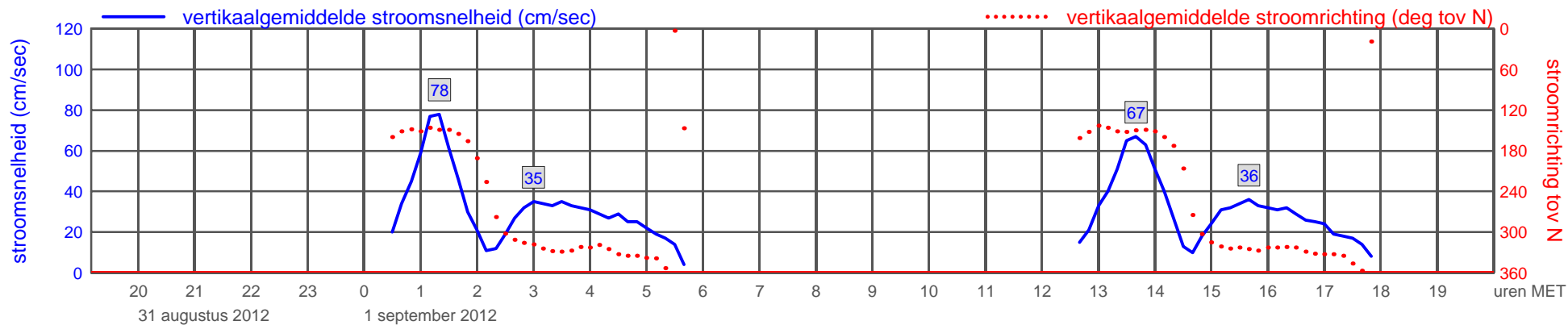
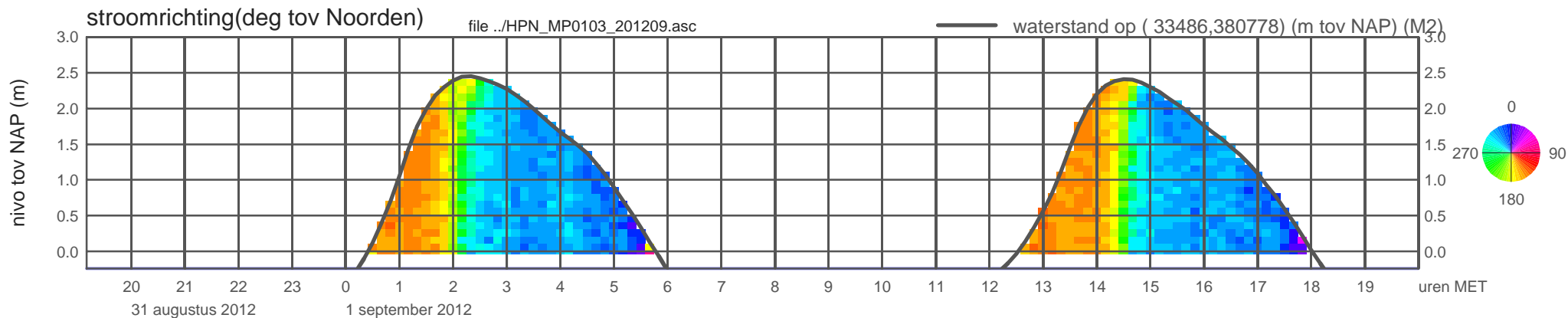
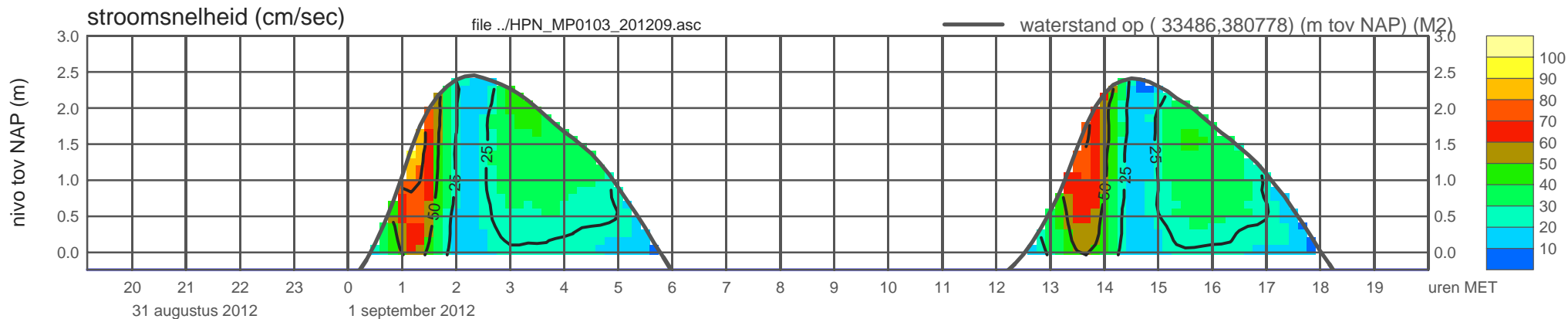
# meetpunt HPN\_MP0103\_201209 ( x=033486 , y=380778 , bodem=NAP -0.24 m sensor=NAP -0.14 m)



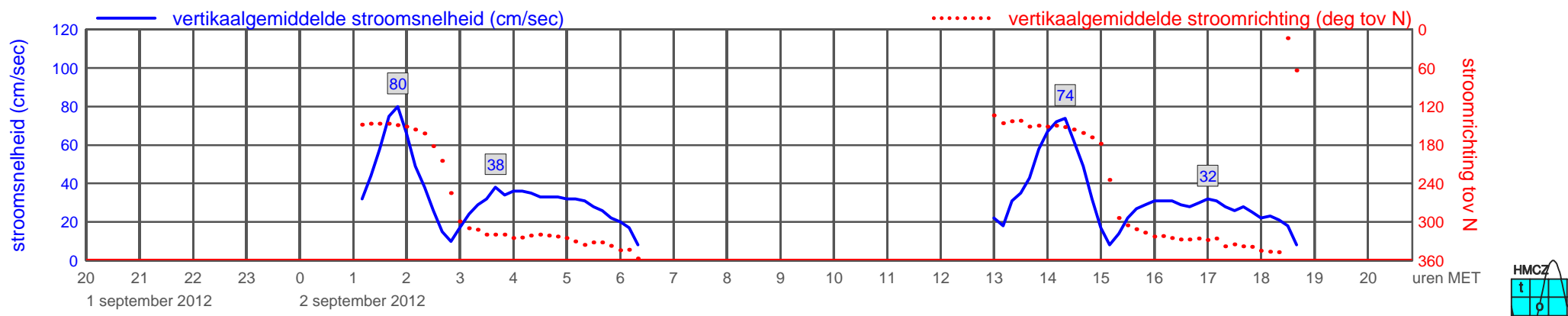
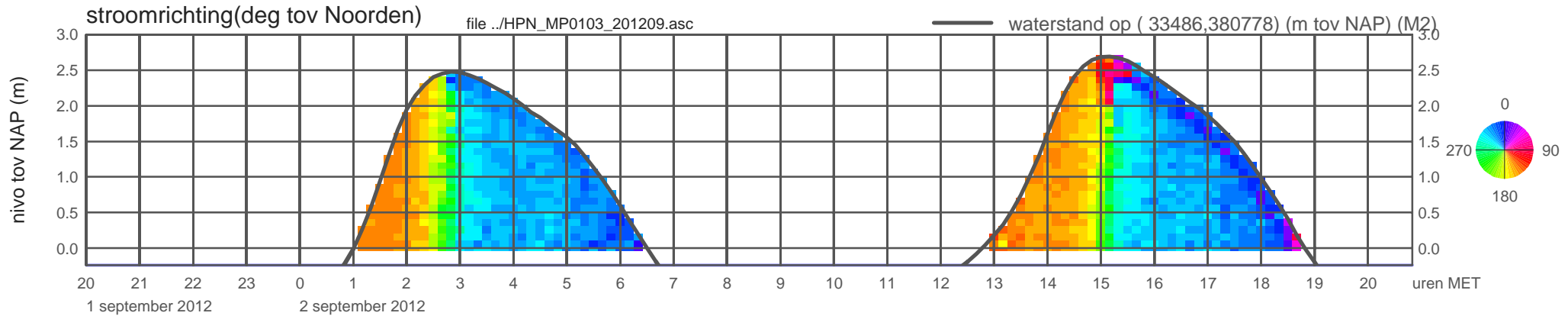
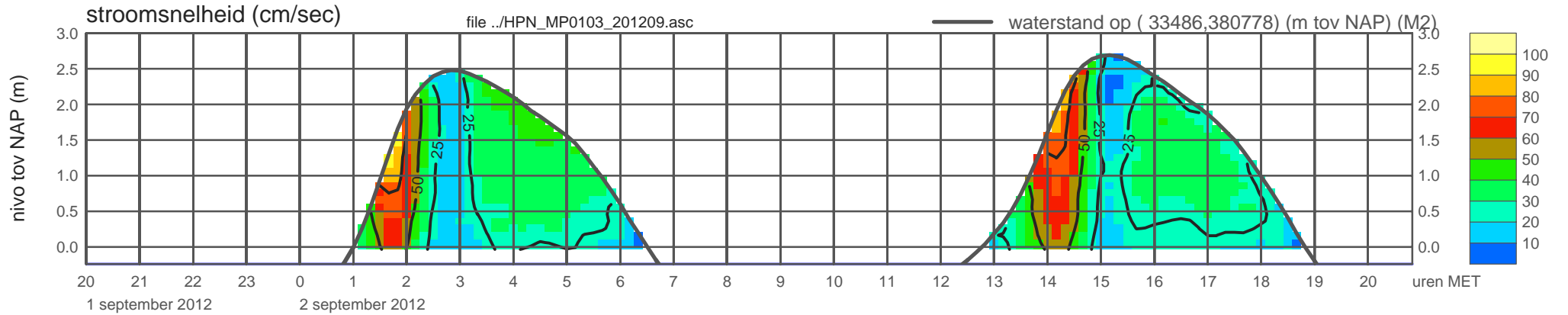
meetpunt HPN\_MP0103\_201209 ( x=033486 , y=380778 , bodem=NAP -0.24 m sensor=NAP -0.14 m)



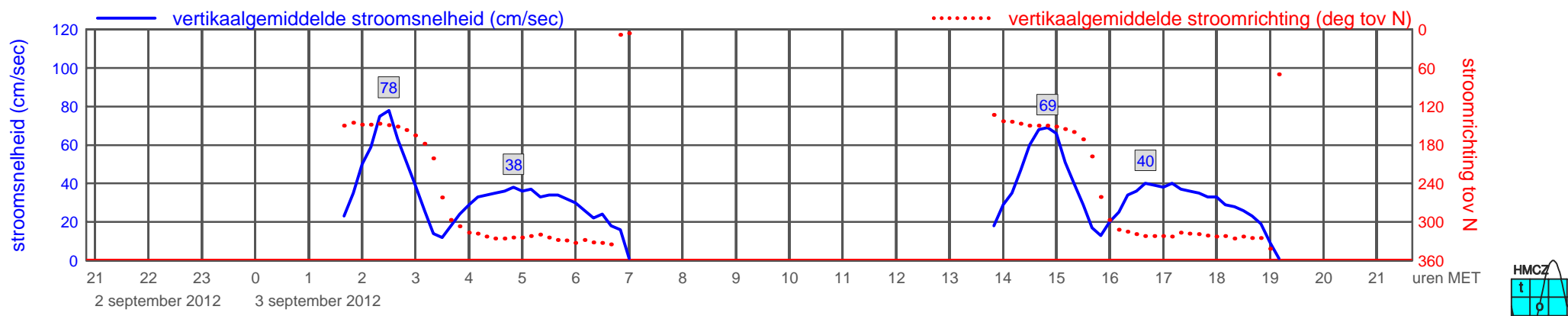
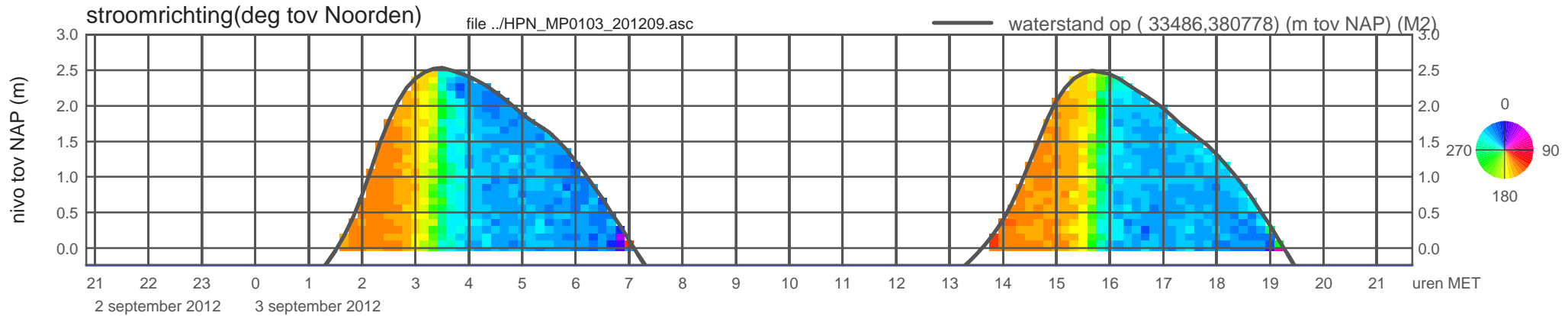
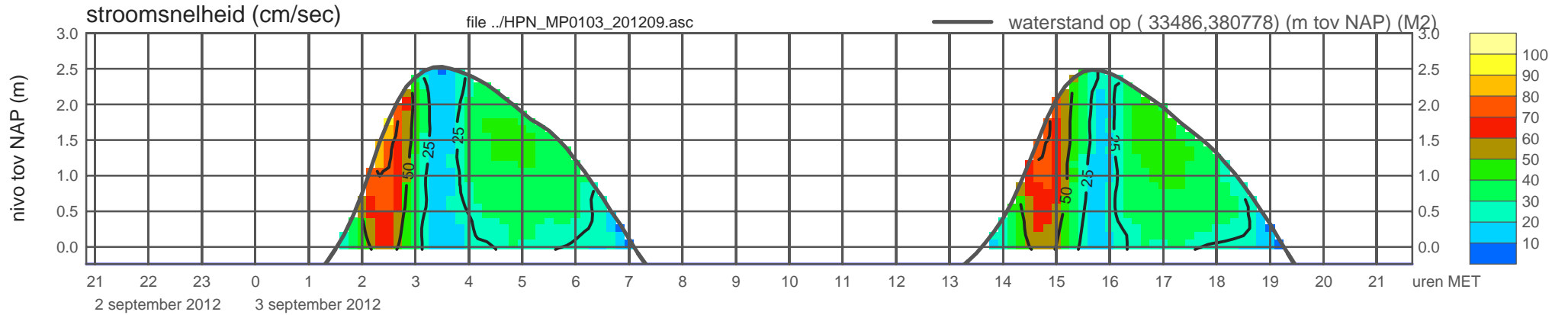
# meetpunt HPN\_MP0103\_201209 ( x=033486 , y=380778 , bodem=NAP -0.24 m sensor=NAP -0.14 m)



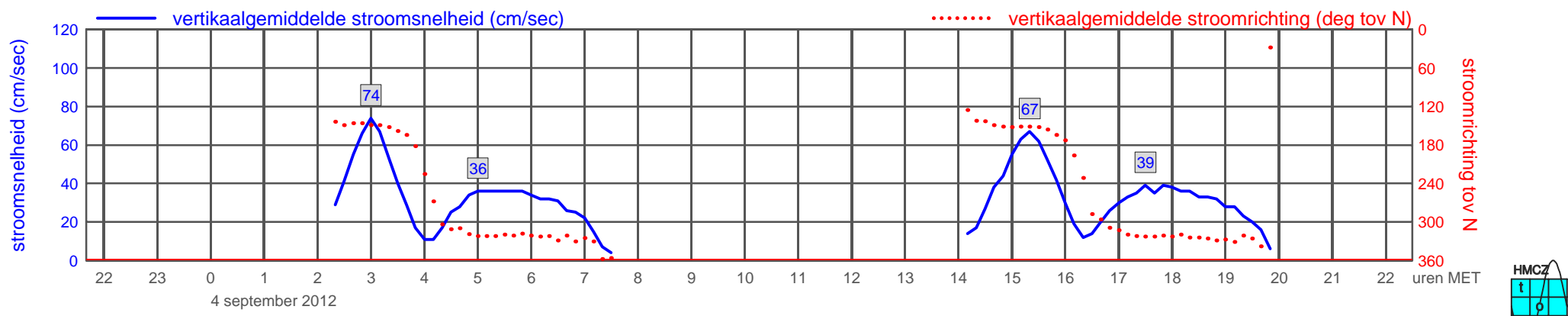
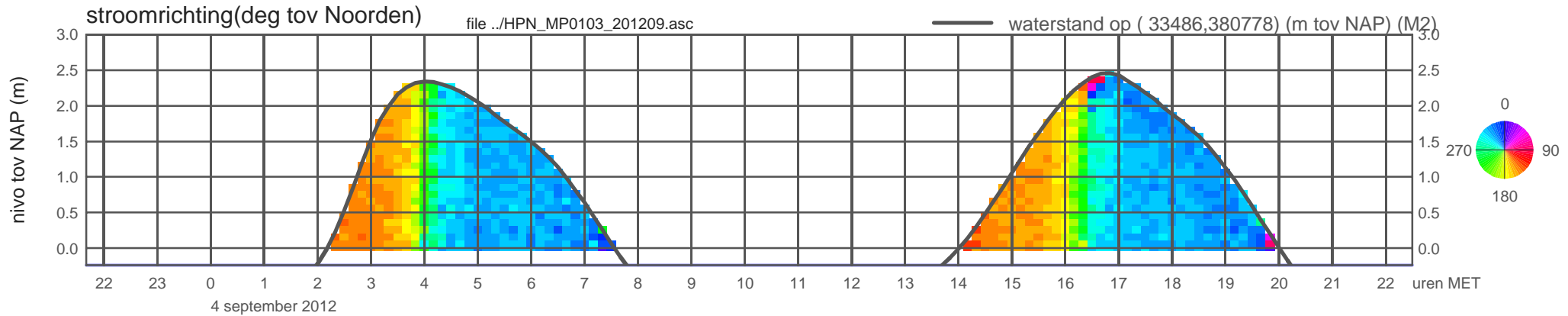
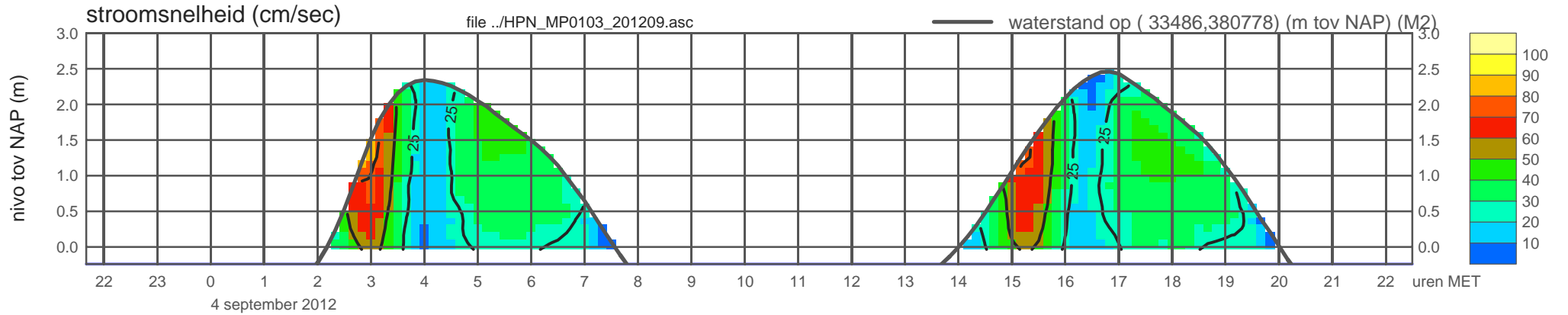
# meetpunt HPN\_MP0103\_201209 ( x=033486 , y=380778 , bodem=NAP -0.24 m sensor=NAP -0.14 m)



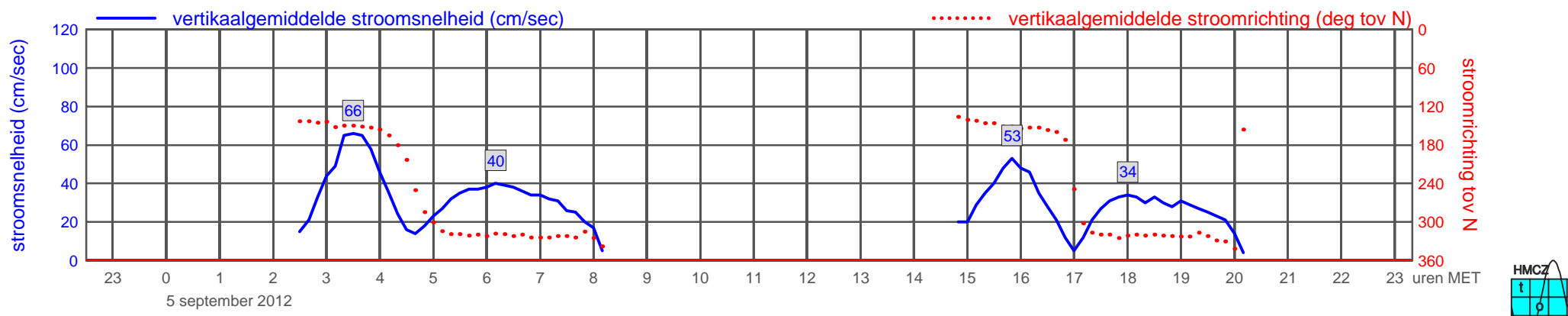
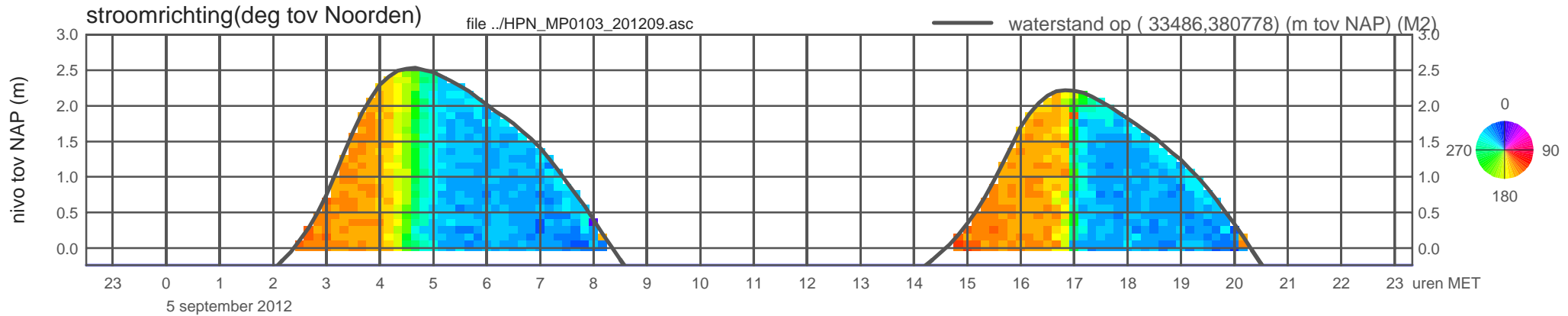
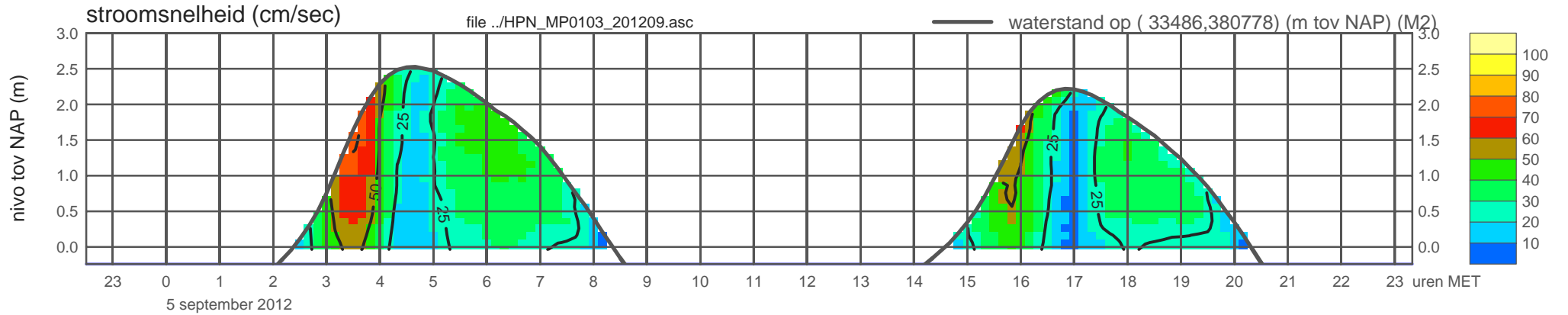
# meetpunt HPN\_MP0103\_201209 ( x=033486 , y=380778 , bodem=NAP -0.24 m sensor=NAP -0.14 m)



# meetpunt HPN\_MP0103\_201209 ( x=033486 , y=380778 , bodem=NAP -0.24 m sensor=NAP -0.14 m)

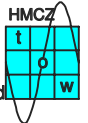
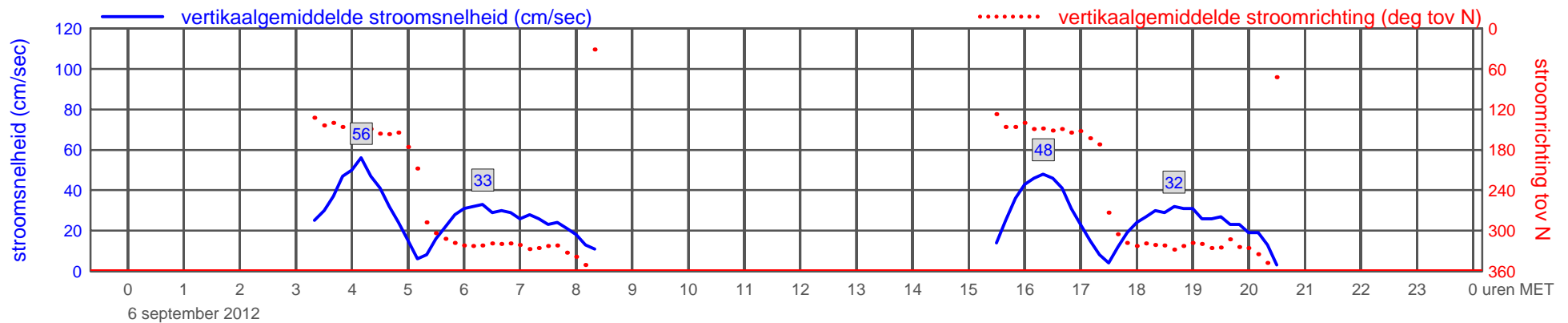
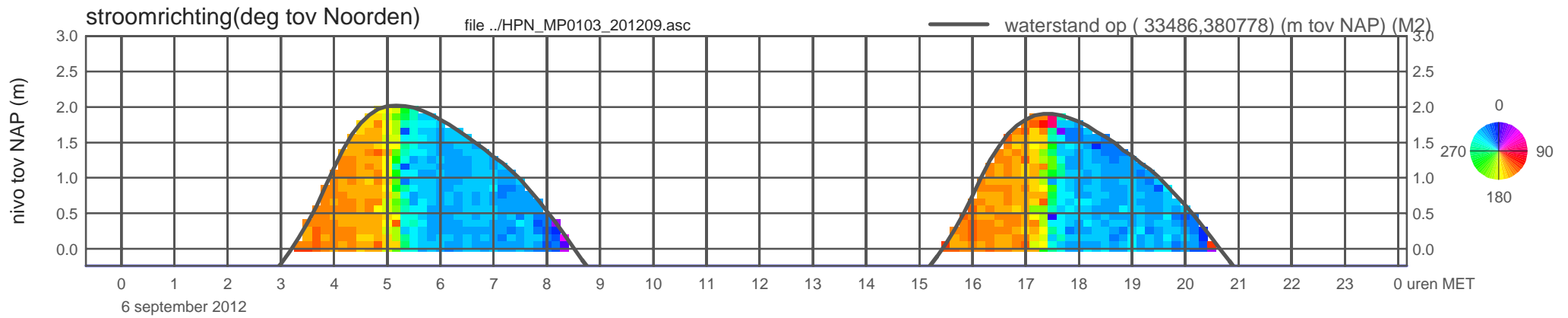
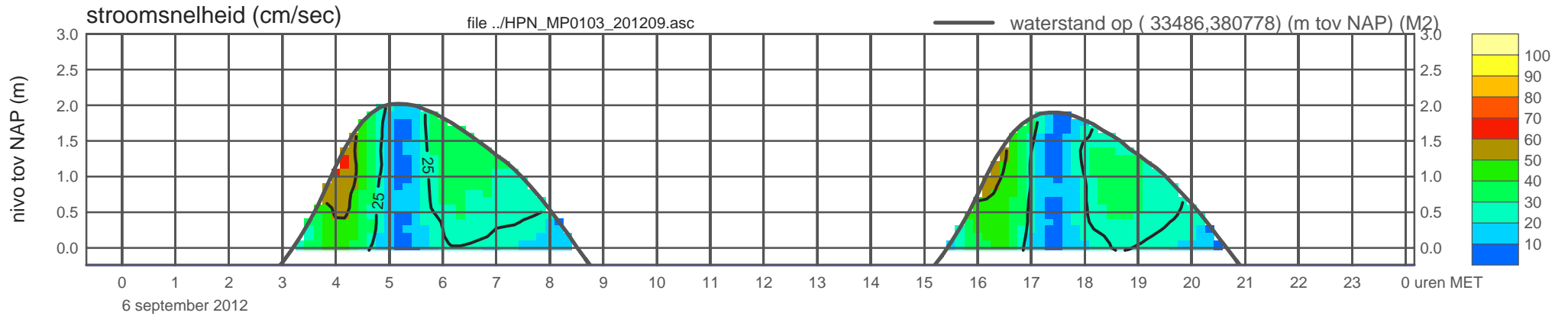


# meetpunt HPN\_MP0103\_201209 ( x=033486 , y=380778 , bodem=NAP -0.24 m sensor=NAP -0.14 m)

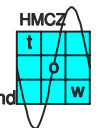
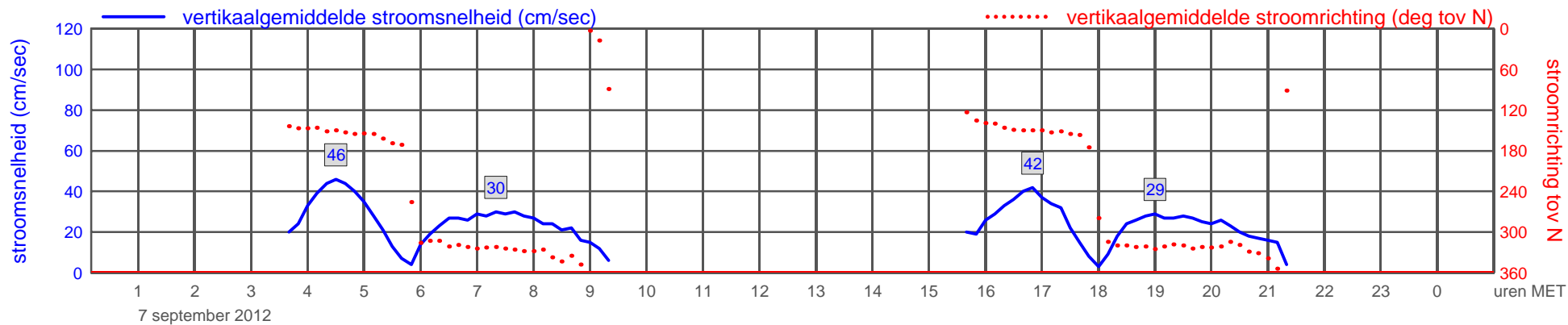
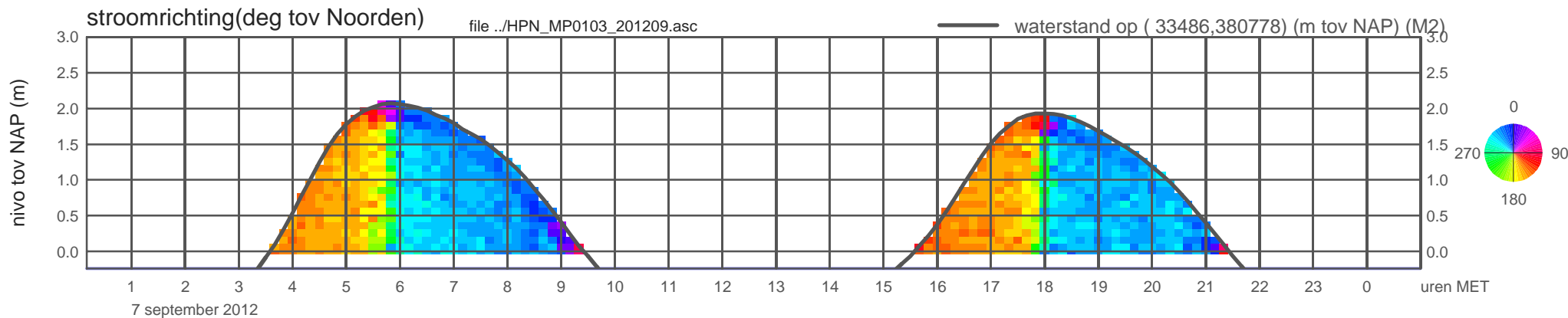
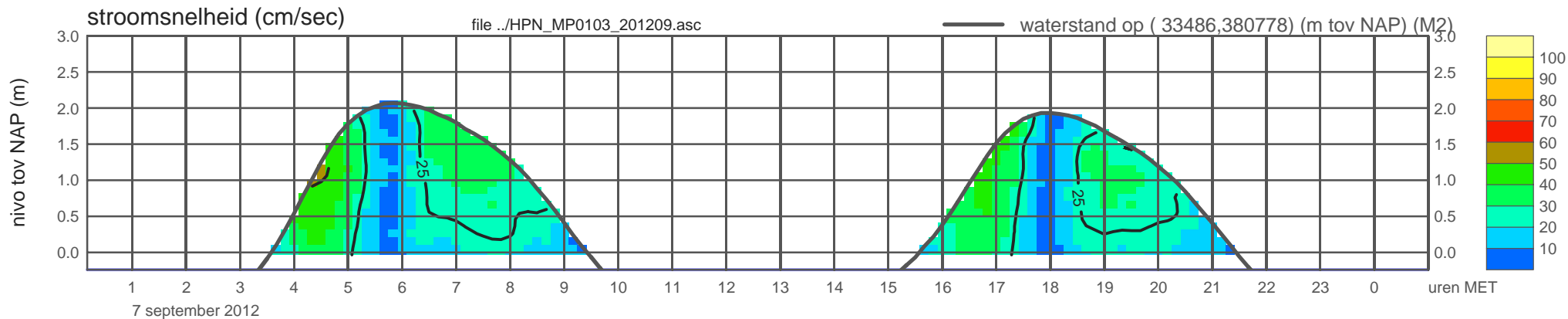




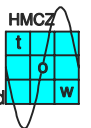
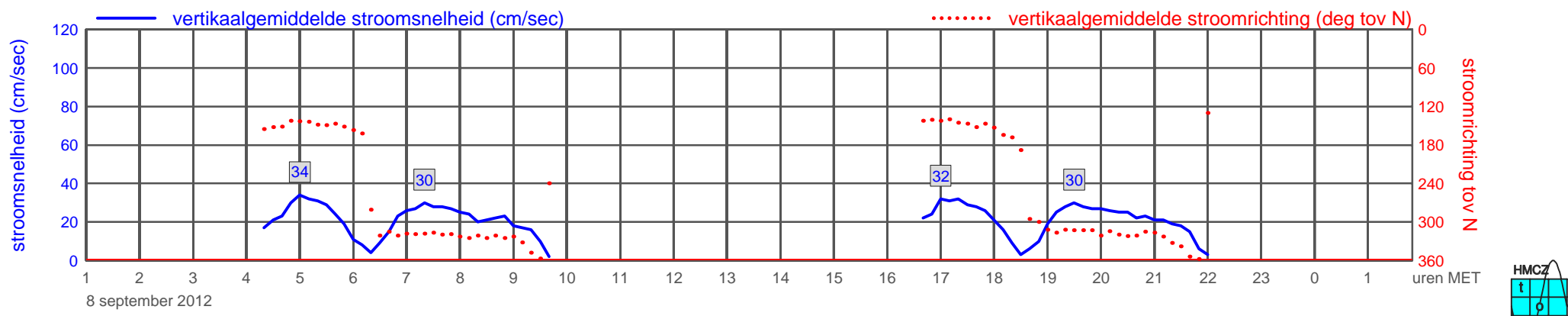
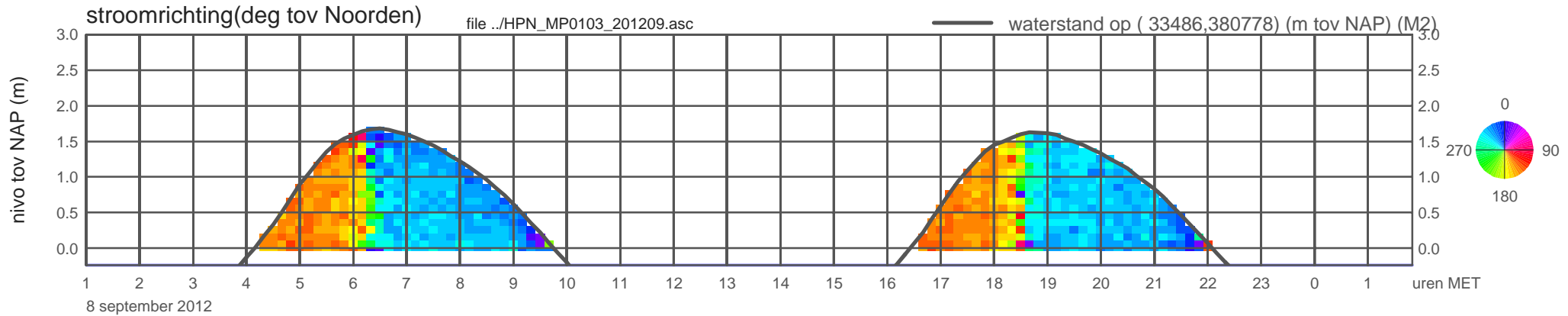
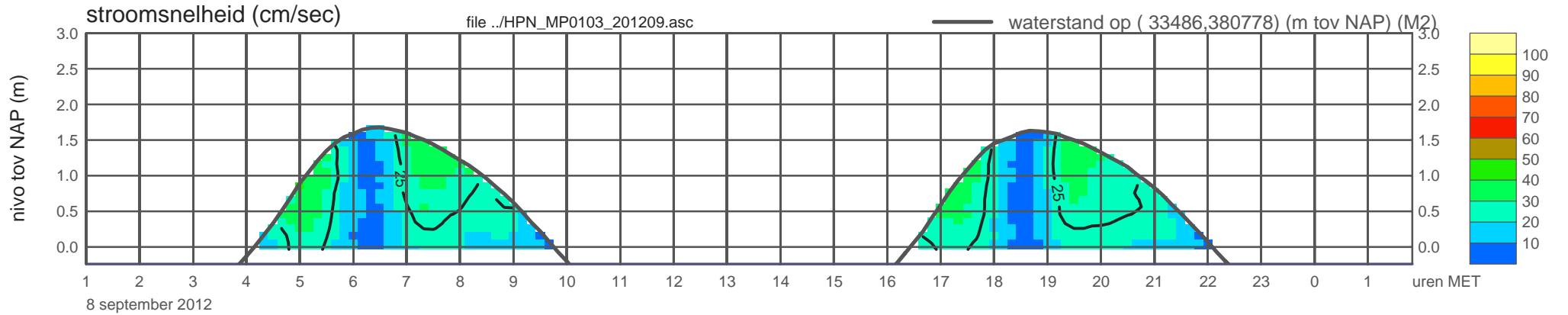
# meetpunt HPN\_MP0103\_201209 ( x=033486 , y=380778 , bodem=NAP -0.24 m sensor=NAP -0.14 m )



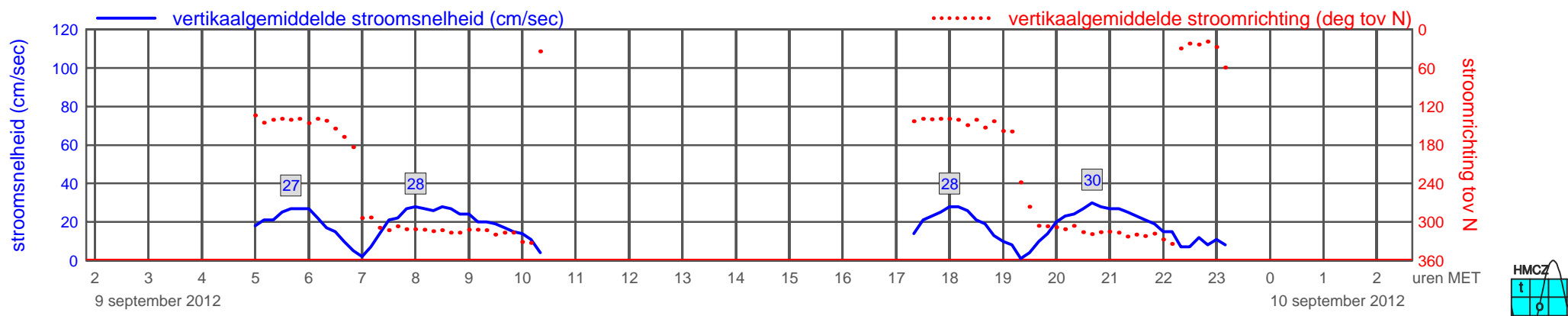
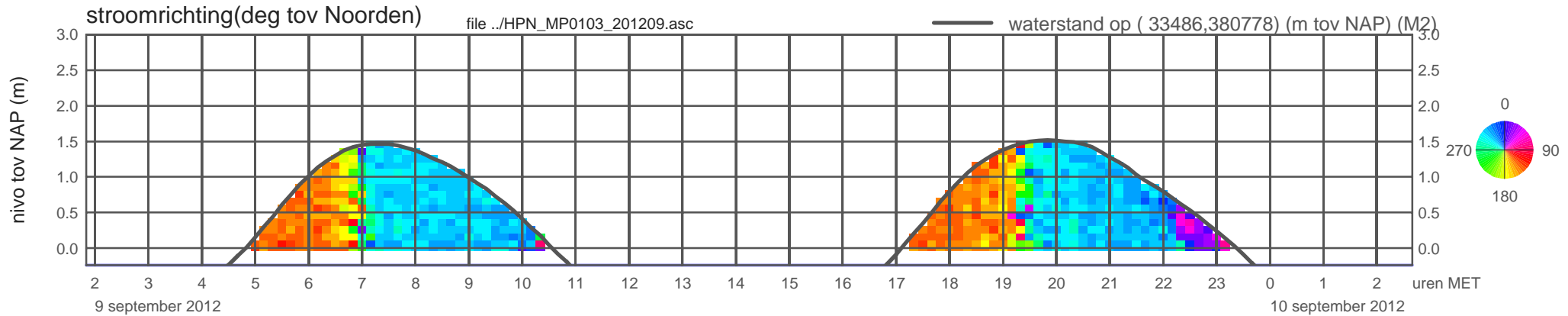
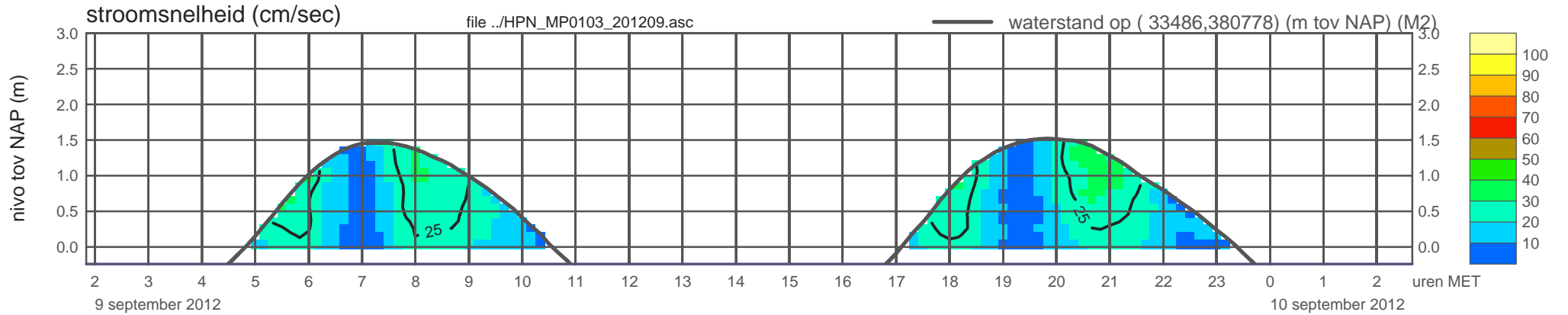
# meetpunt HPN\_MP0103\_201209 ( x=033486 , y=380778 , bodem=NAP -0.24 m sensor=NAP -0.14 m)



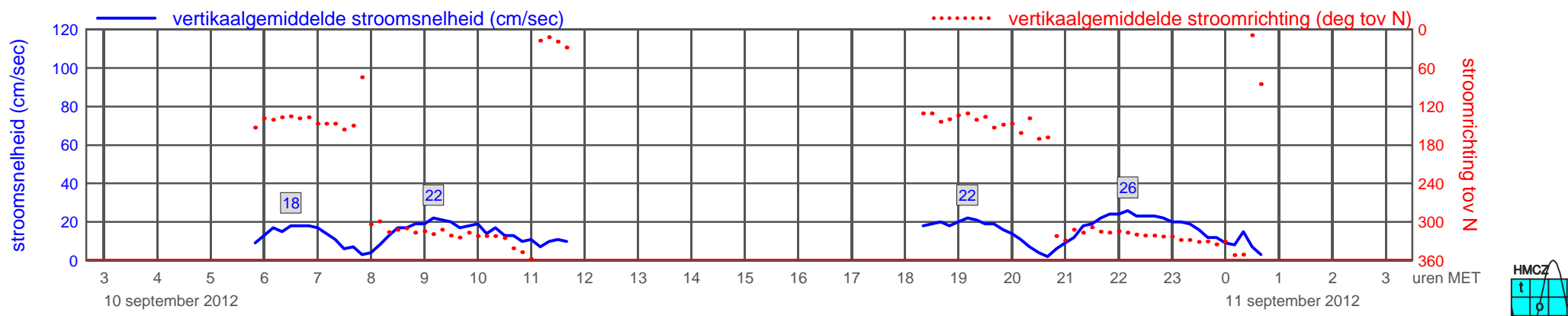
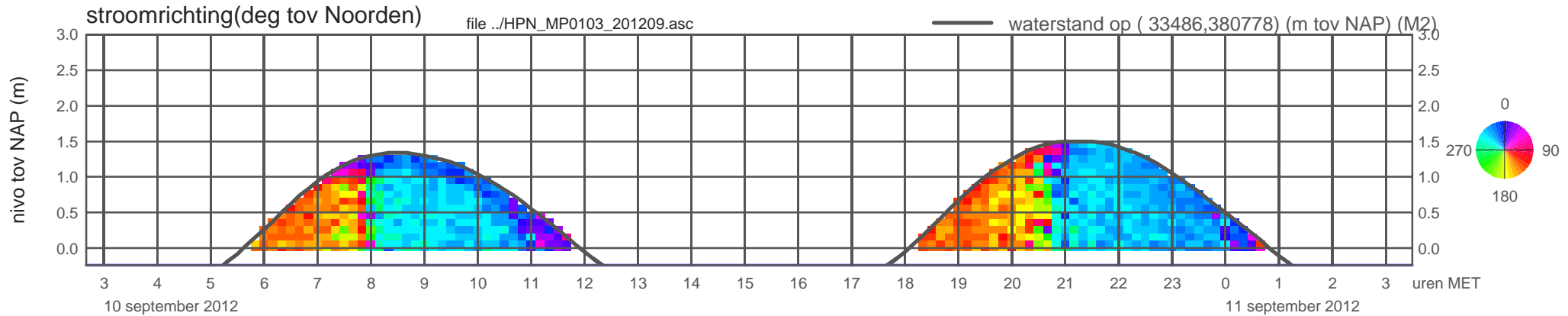
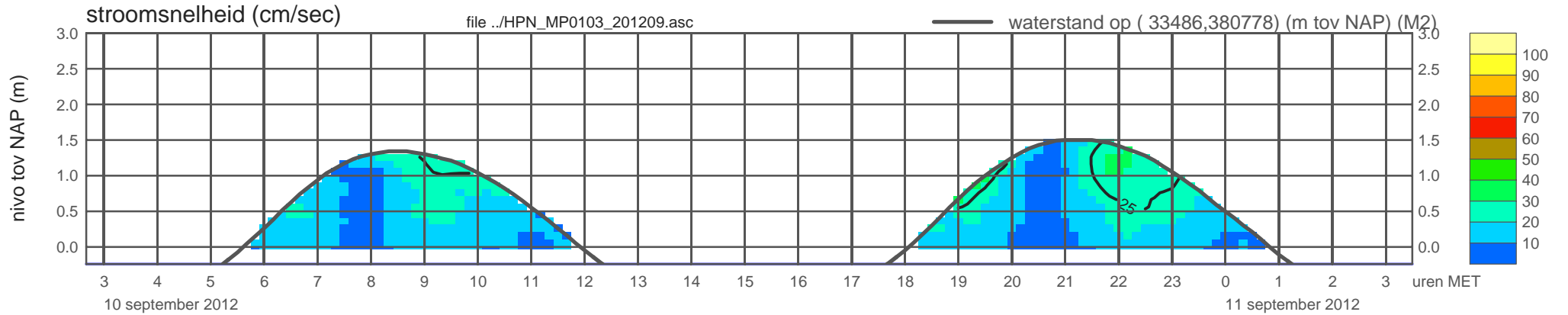
# meetpunt HPN\_MP0103\_201209 ( x=033486 , y=380778 , bodem=NAP -0.24 m sensor=NAP -0.14 m )



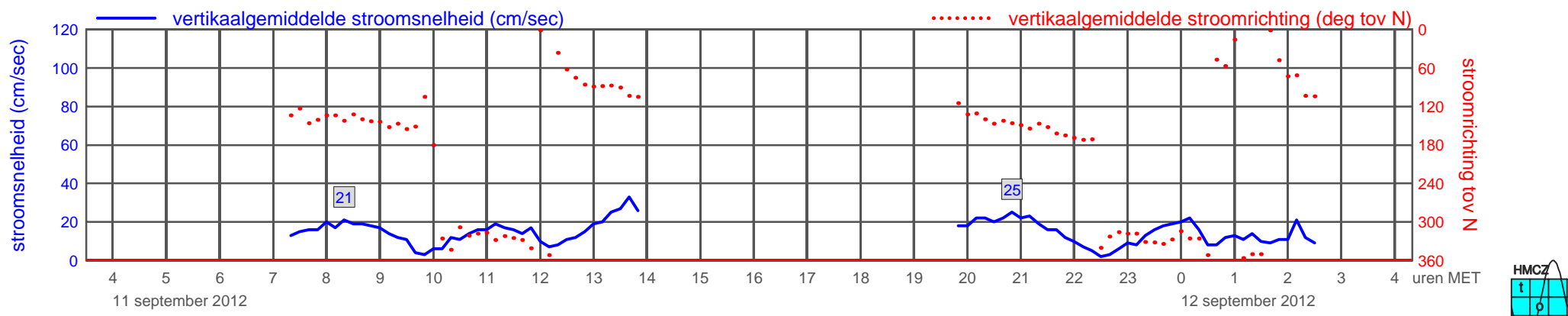
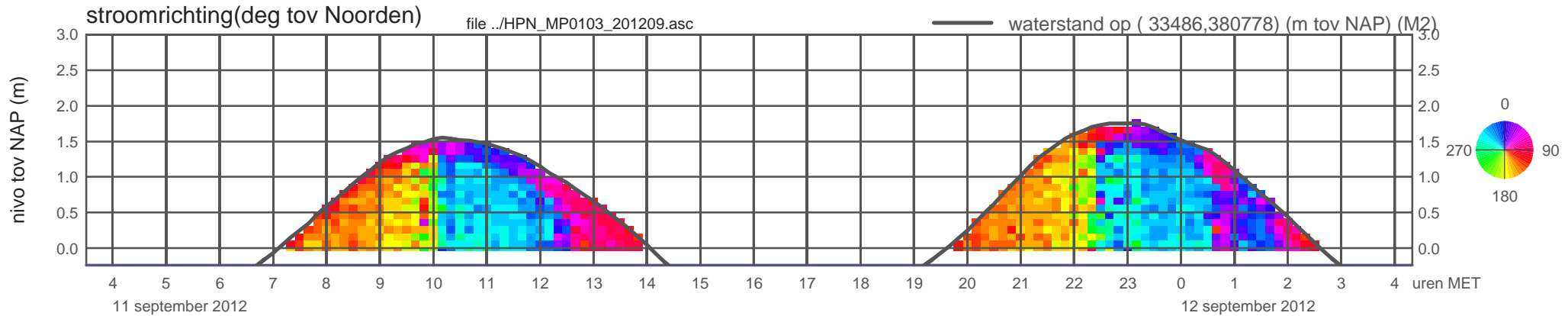
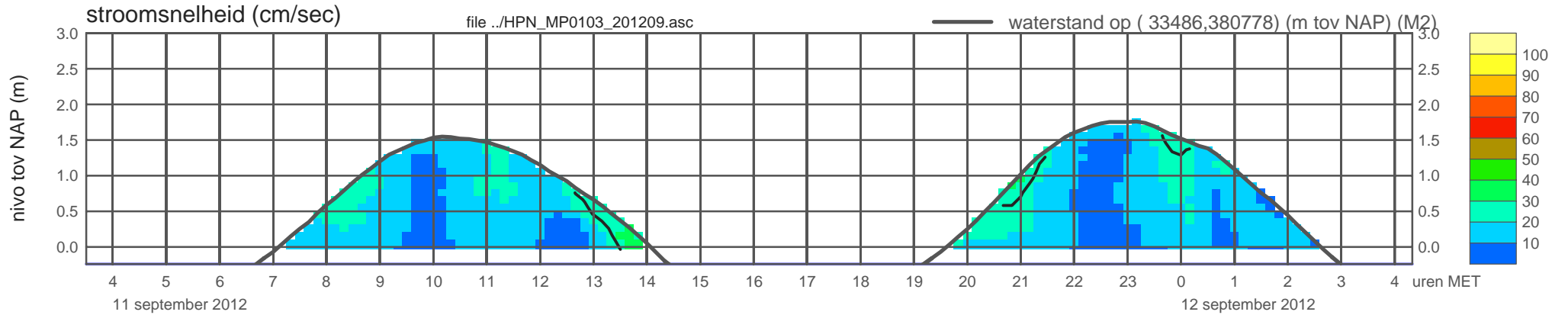
meetpunt HPN\_MP0103\_201209 ( x=033486 , y=380778 , bodem=NAP -0.24 m sensor=NAP -0.14 m)



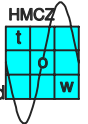
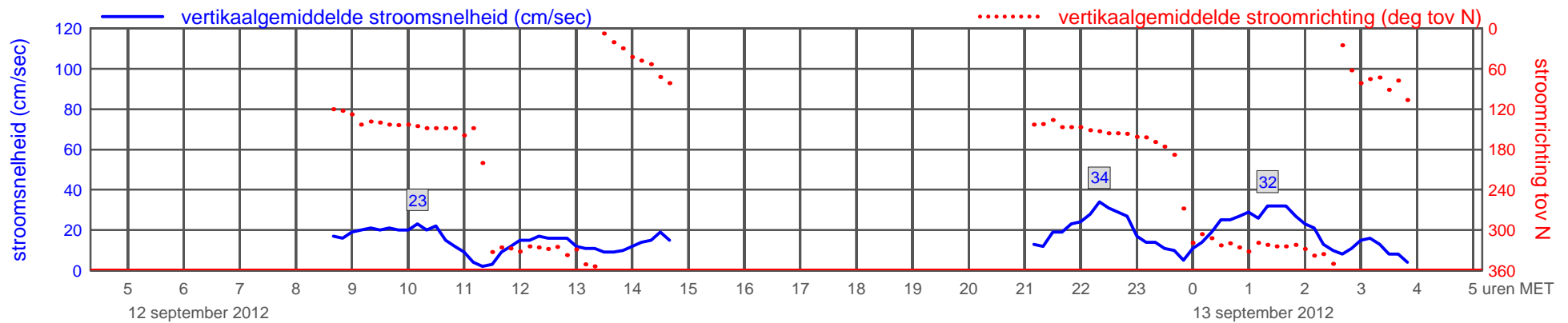
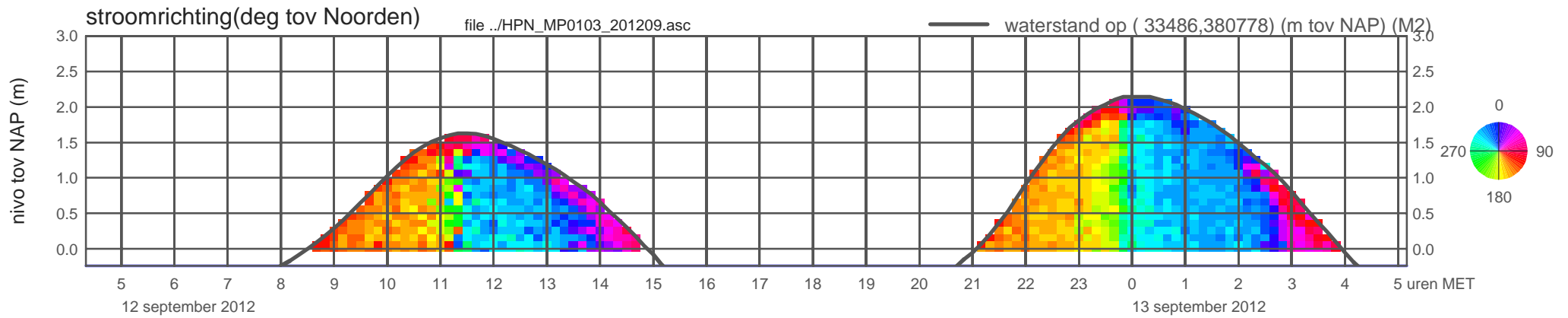
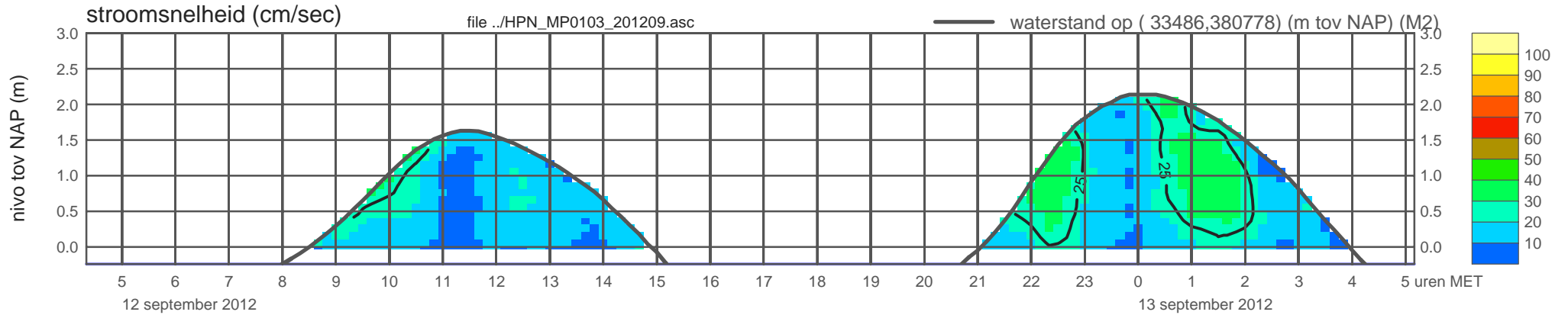
# meetpunt HPN\_MP0103\_201209 ( x=033486 , y=380778 , bodem=NAP -0.24 m sensor=NAP -0.14 m )



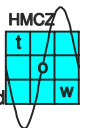
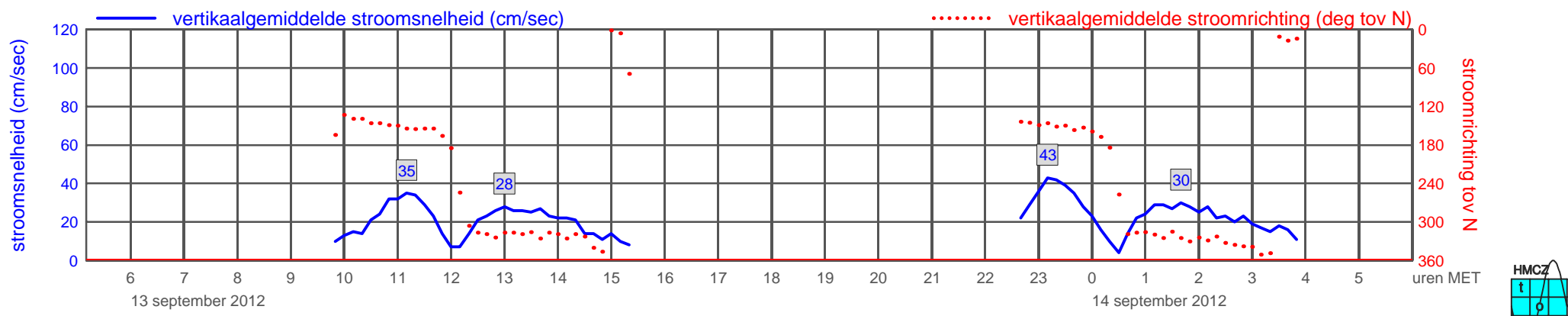
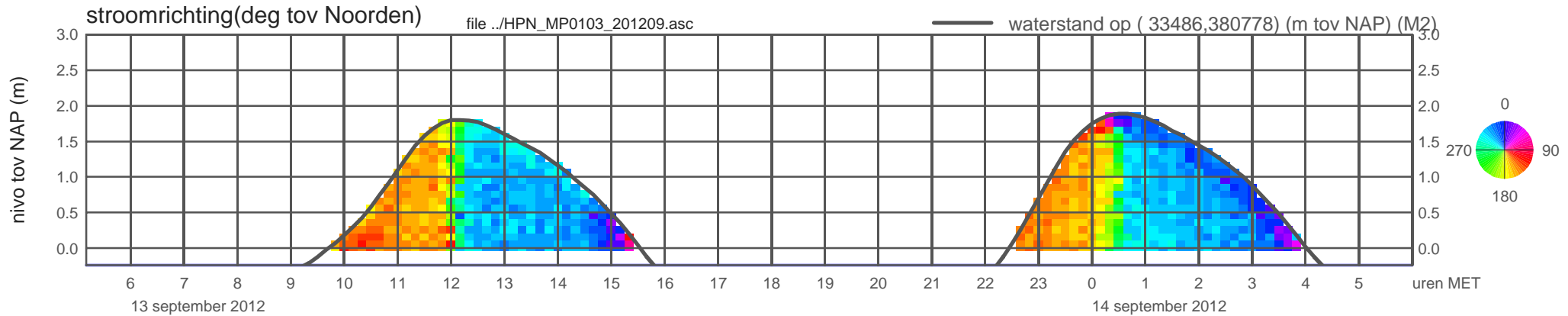
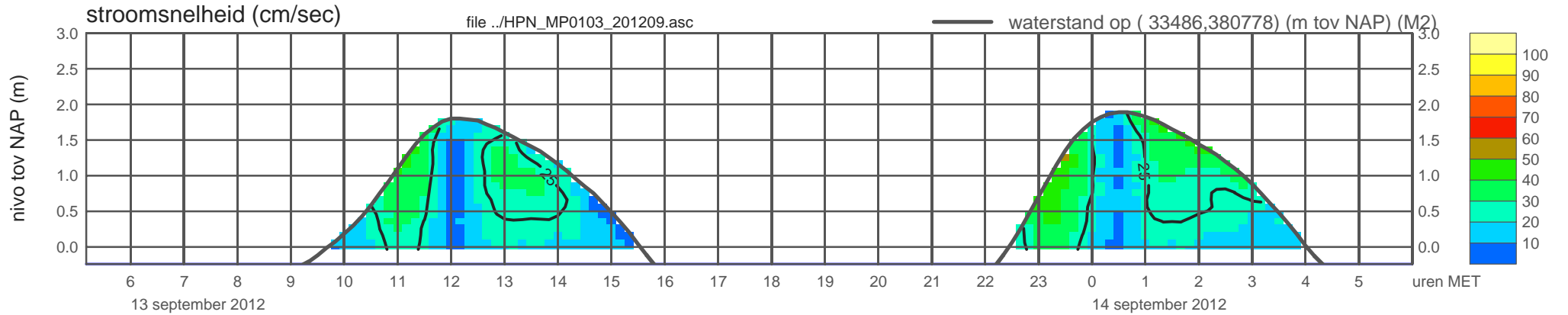
# meetpunt HPN\_MP0103\_201209 ( x=033486 , y=380778 , bodem=NAP -0.24 m sensor=NAP -0.14 m)



# meetpunt HPN\_MP0103\_201209 ( x=033486 , y=380778 , bodem=NAP -0.24 m sensor=NAP -0.14 m )

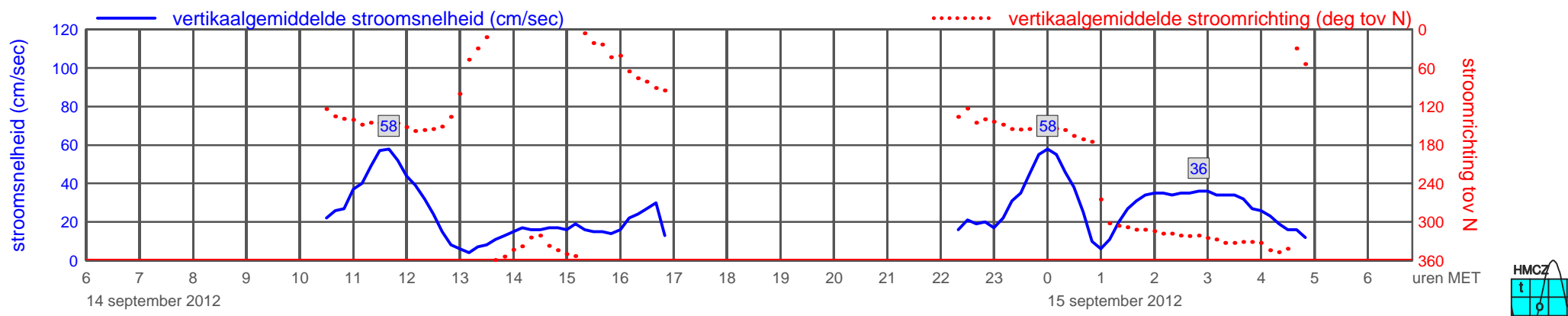
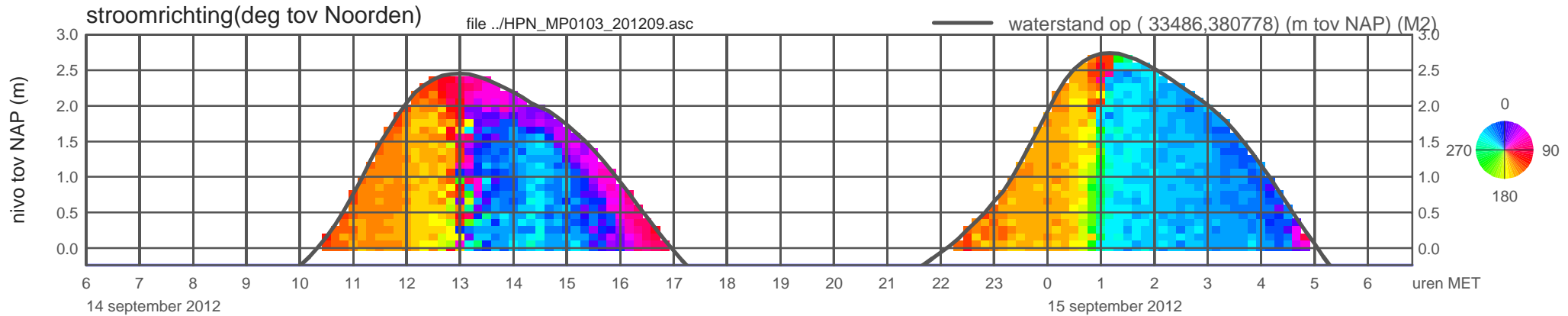
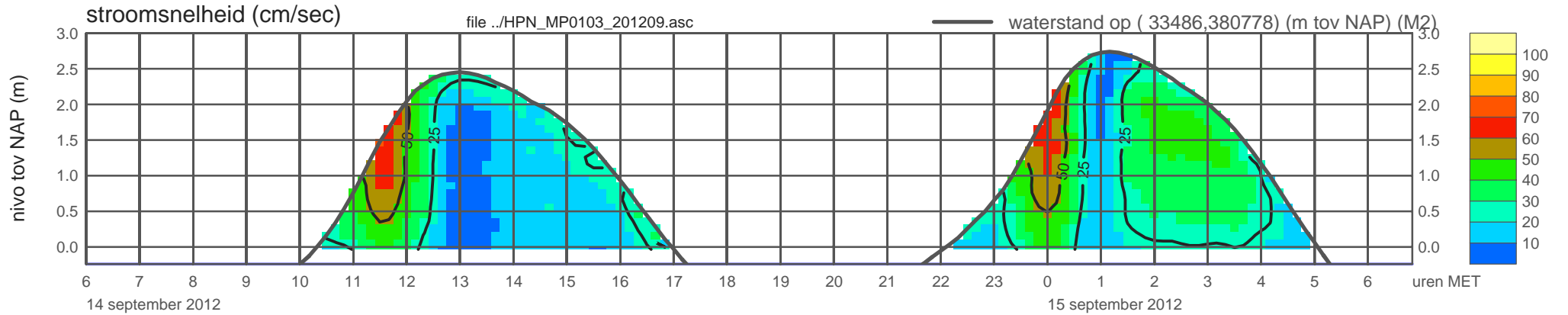


meetpunt HPN\_MP0103\_201209 ( x=033486 , y=380778 , bodem=NAP -0.24 m sensor=NAP -0.14 m)

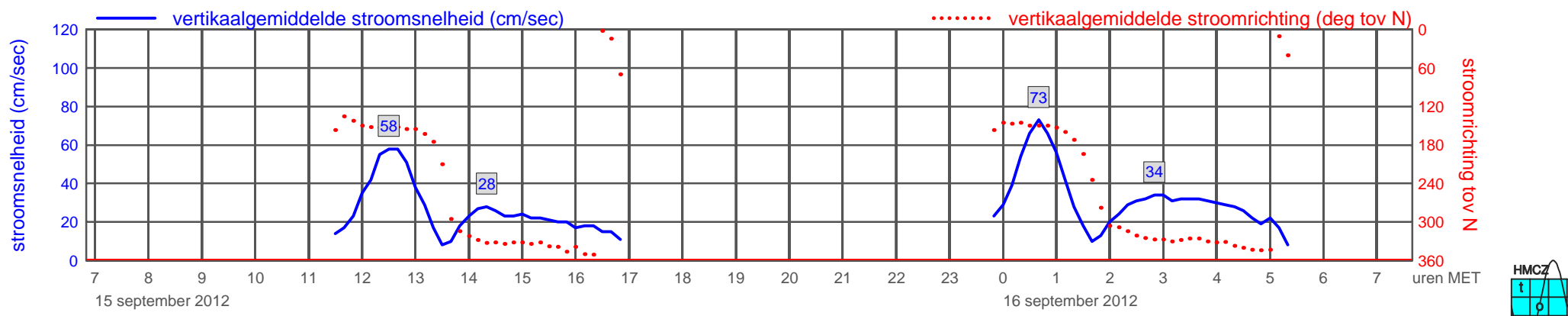
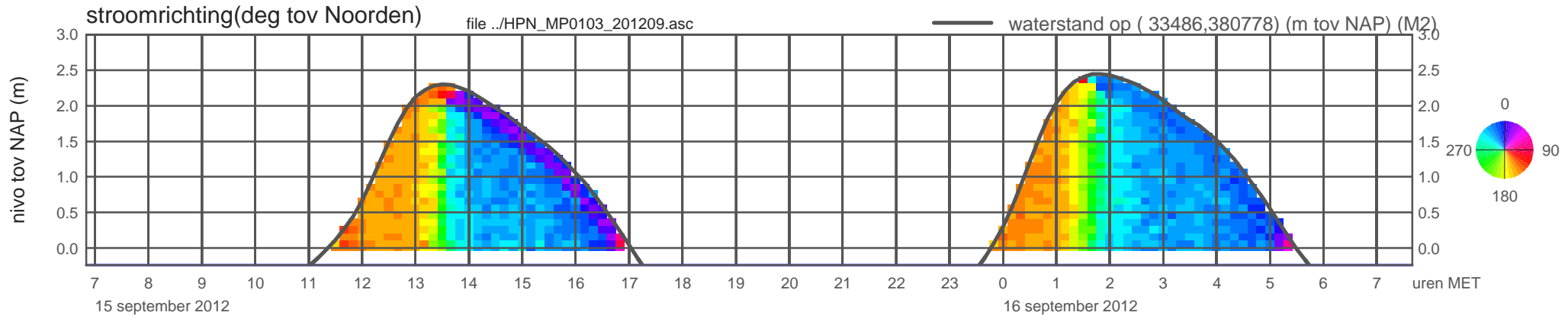
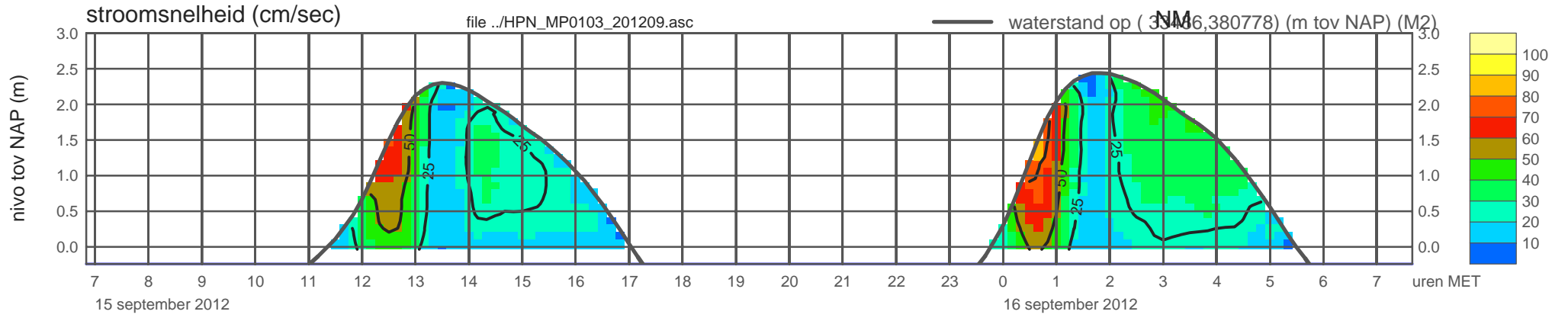




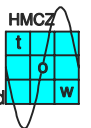
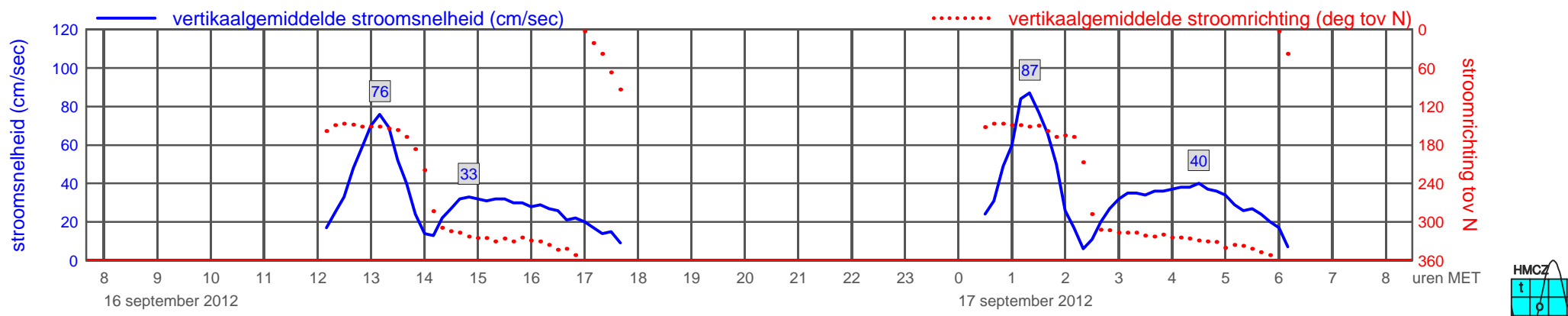
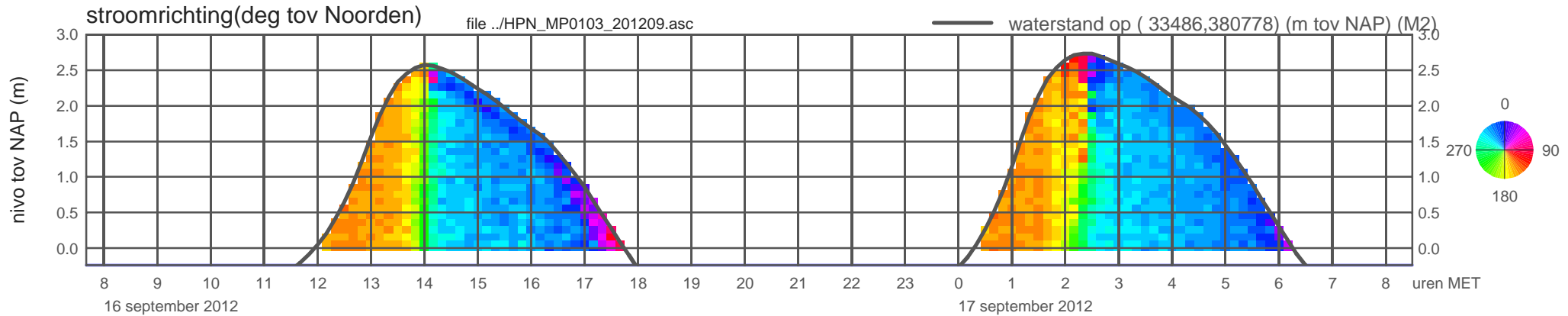
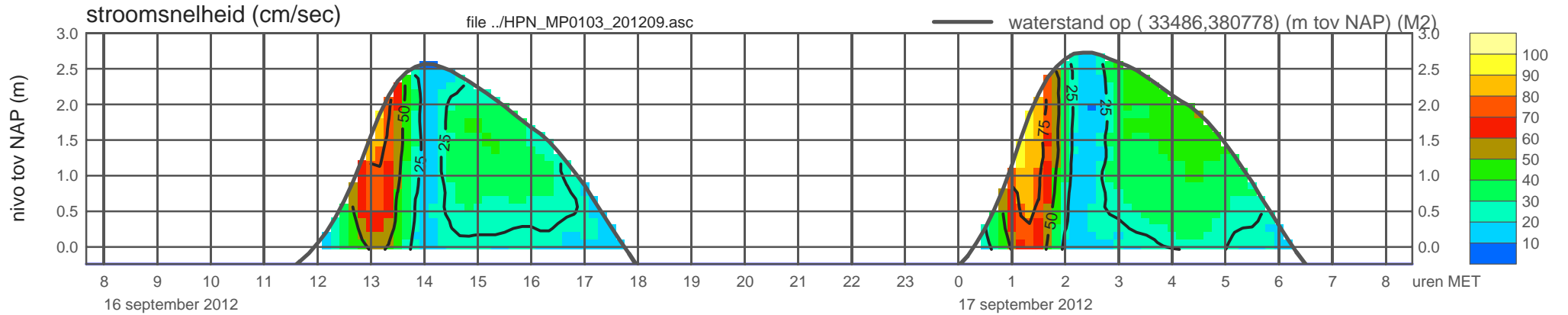
# meetpunt HPN\_MP0103\_201209 ( x=033486 , y=380778 , bodem=NAP -0.24 m sensor=NAP -0.14 m)



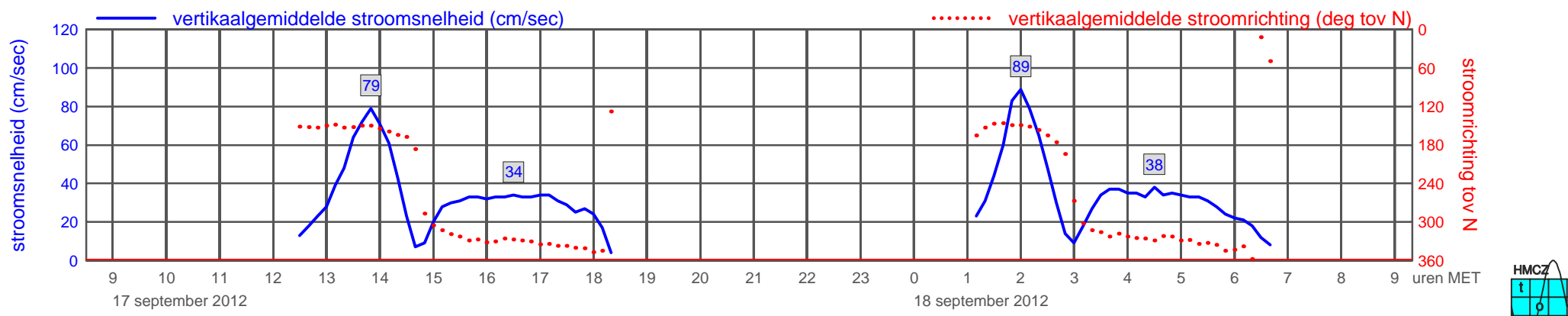
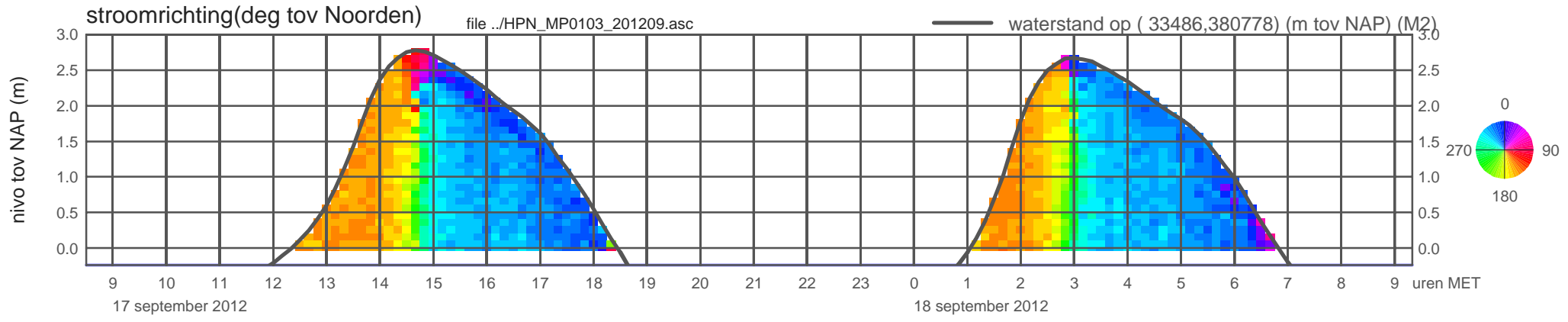
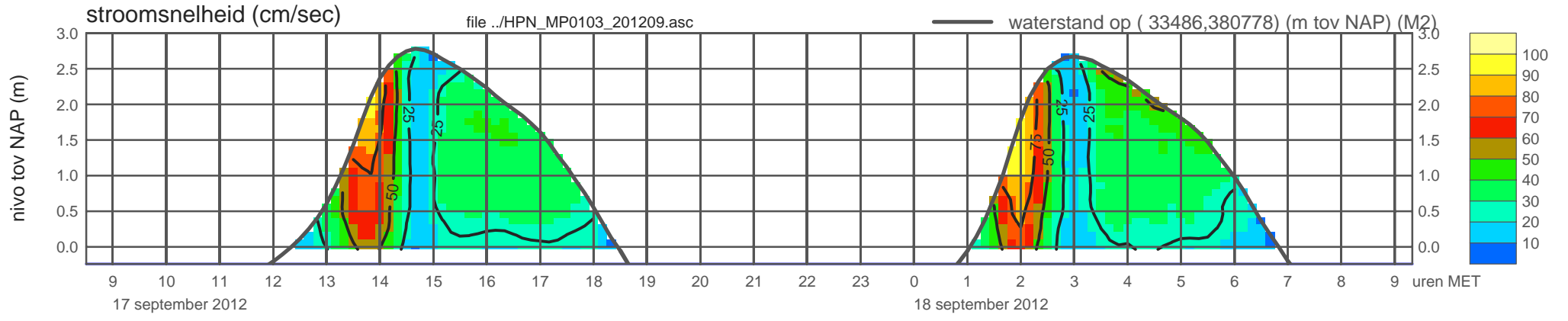
meetpunt HPN\_MP0103\_201209 ( x=033486 , y=380778 , bodem=NAP -0.24 m sensor=NAP -0.14 m)



# meetpunt HPN\_MP0103\_201209 ( x=033486 , y=380778 , bodem=NAP -0.24 m sensor=NAP -0.14 m)



meetpunt HPN\_MP0103\_201209 ( x=033486 , y=380778 , bodem=NAP -0.24 m sensor=NAP -0.14 m)



meetpunt HPN\_MP0103\_201209 ( x=033486 , y=380778 , bodem=NAP -0.24 m sensor=NAP -0.14 m )

