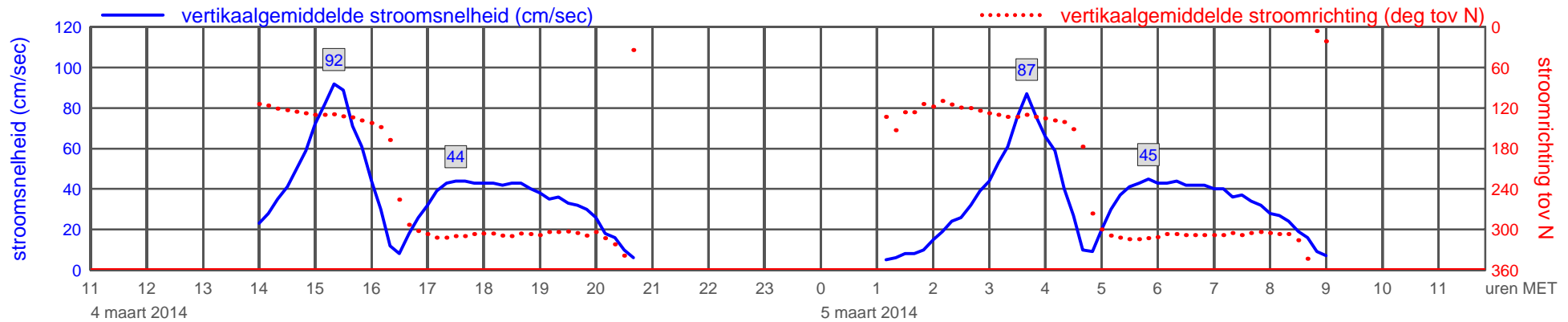
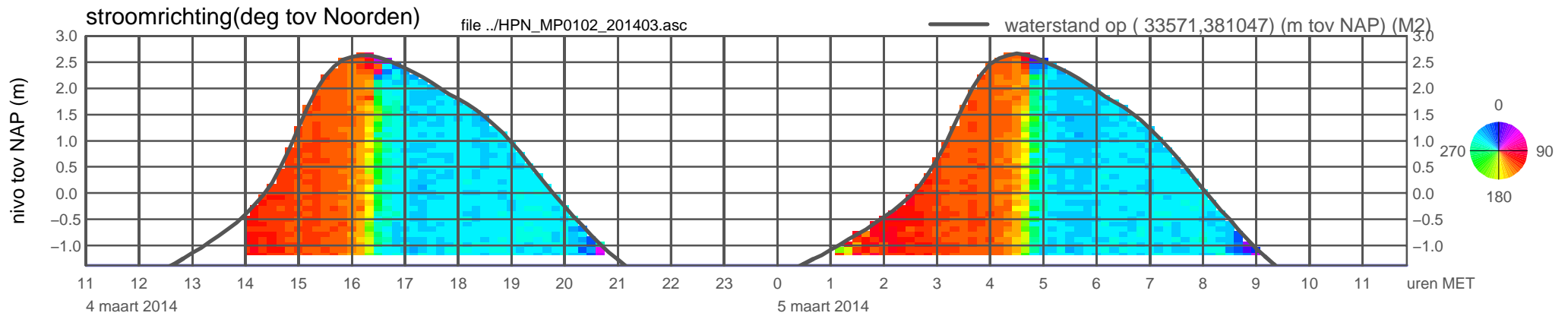
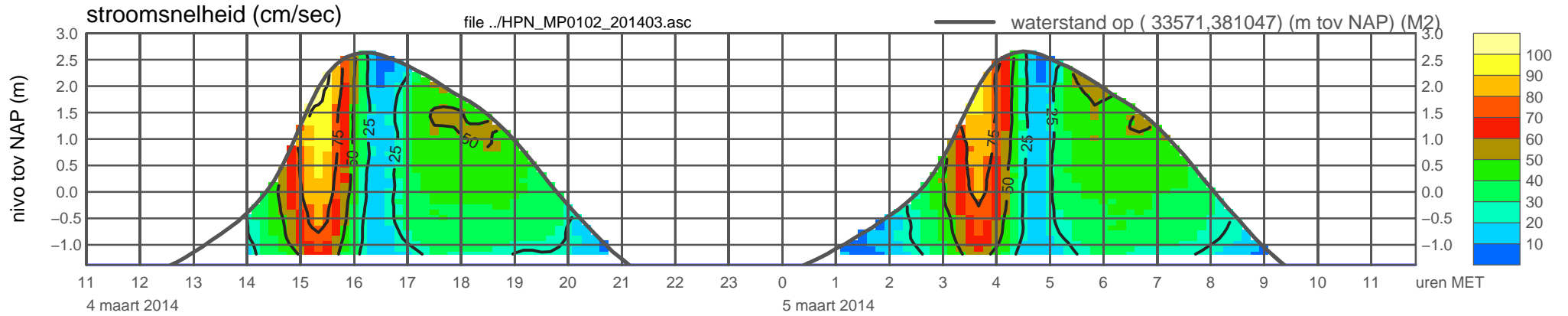
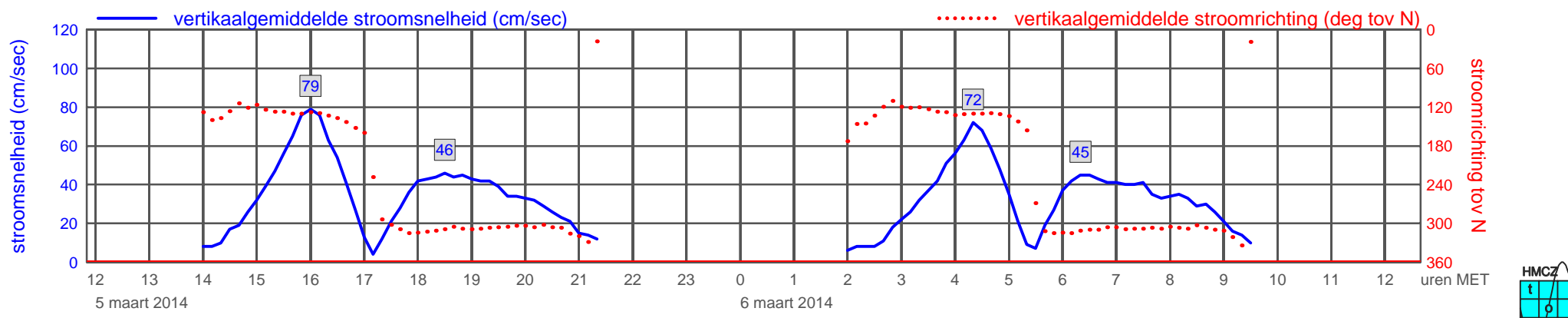
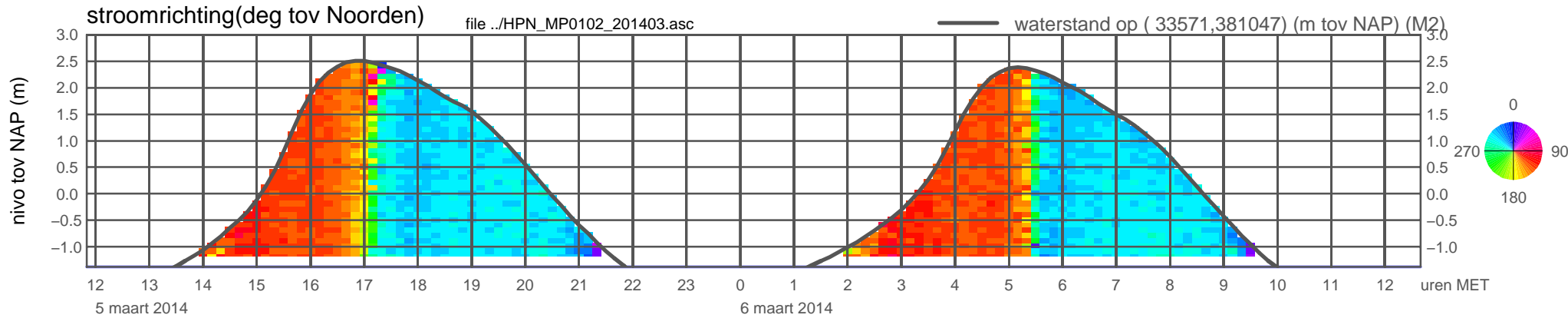
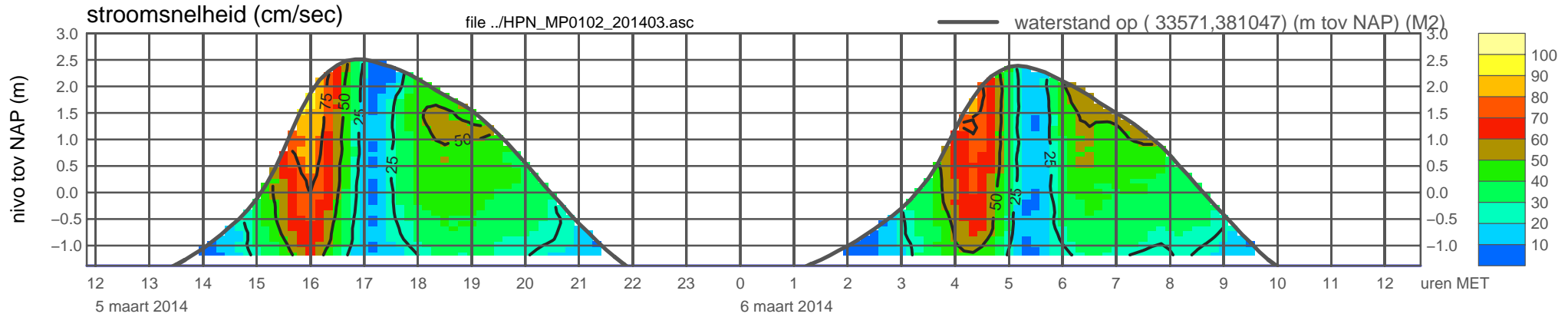


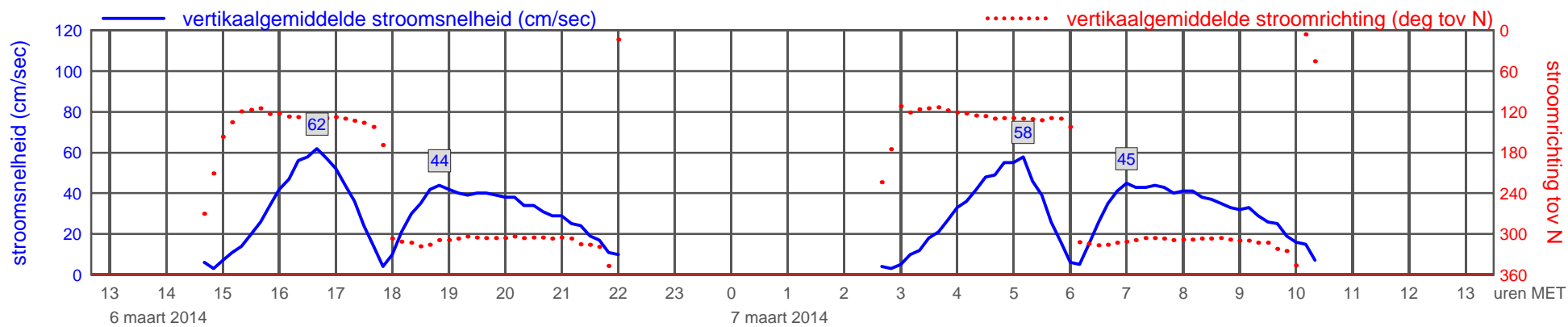
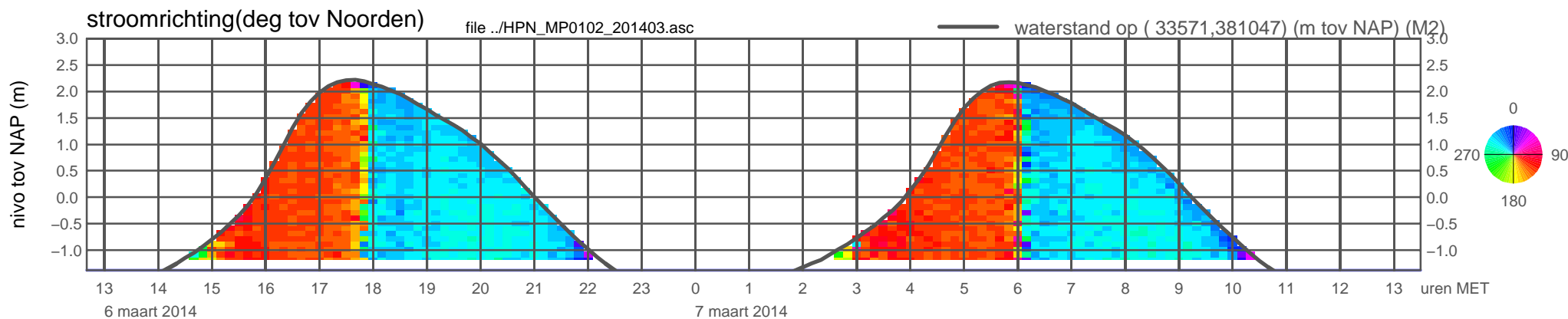
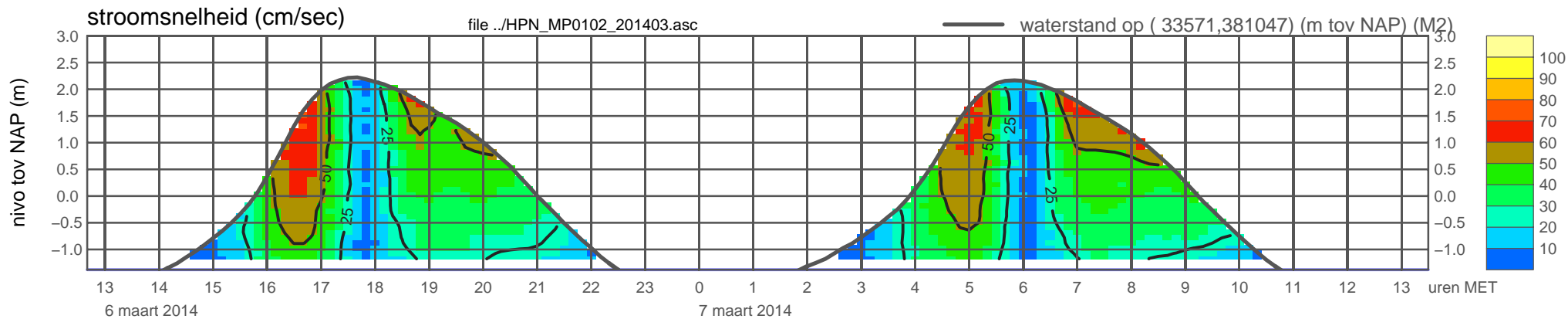
meetpunt HPN_MP0102_201403 (x=033571 , y=381047 , bodem=NAP -1.38 m sensor=NAP -1.28 m)



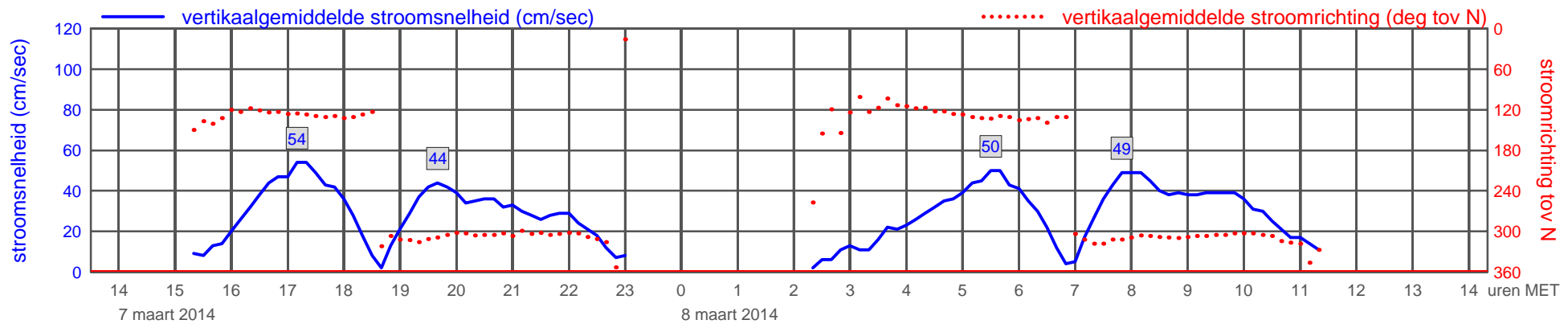
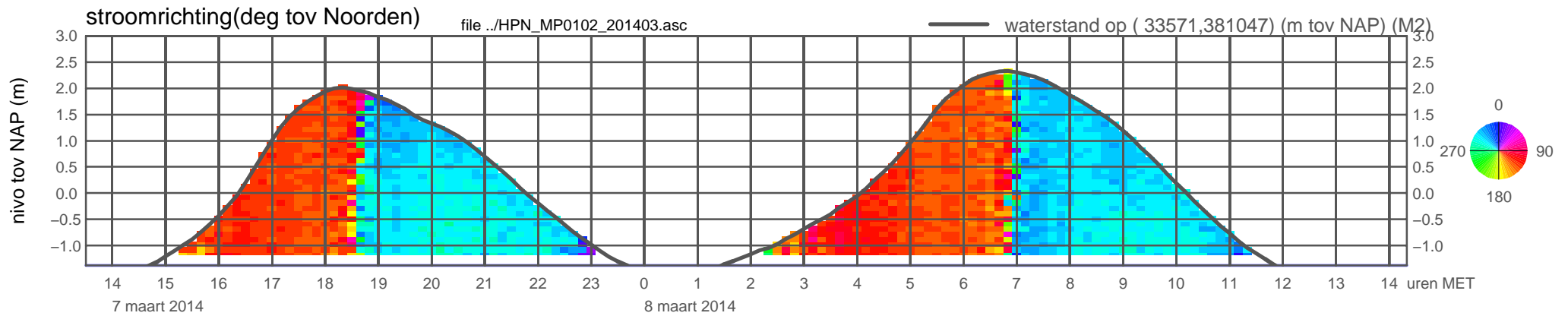
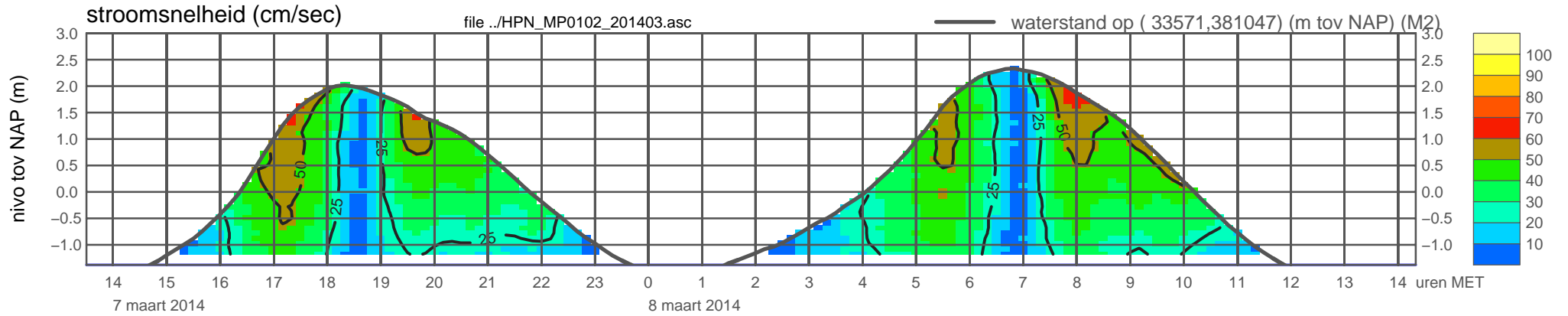
meetpunt HPN_MP0102_201403 (x=033571 , y=381047 , bodem=NAP -1.38 m sensor=NAP -1.28 m)



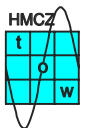
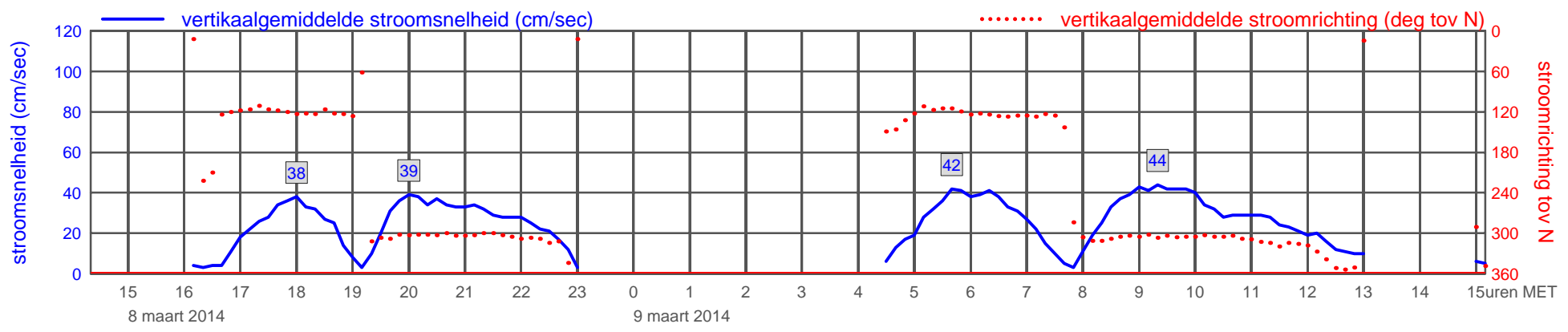
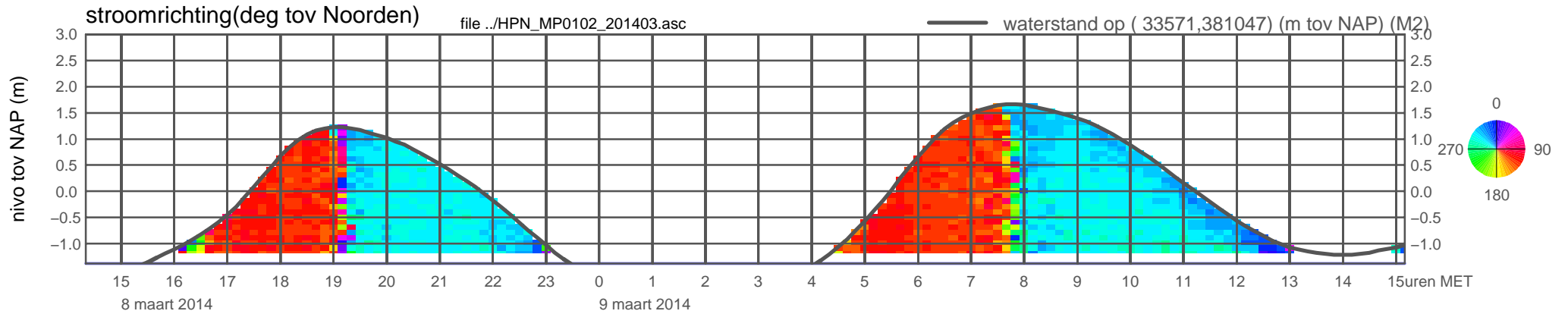
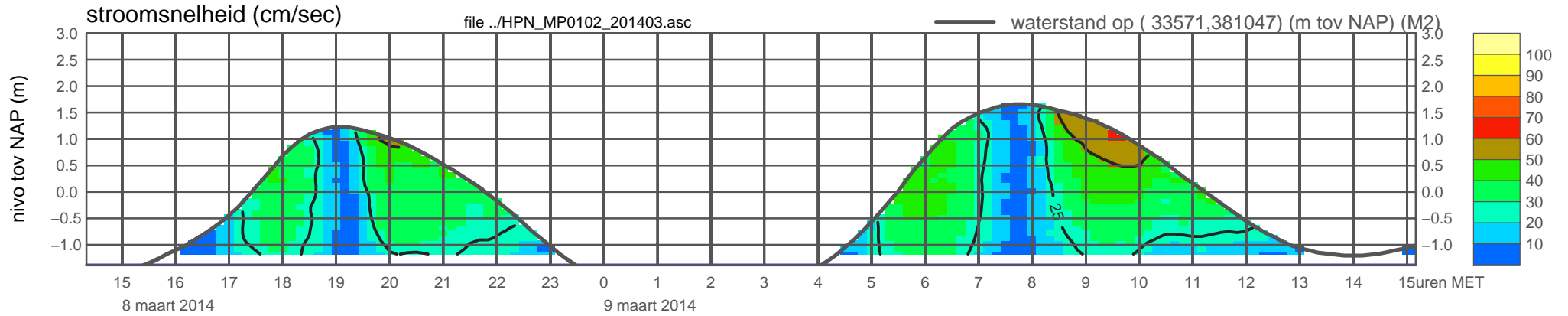
meetpunt HPN_MP0102_201403 (x=033571 , y=381047 , bodem=NAP -1.38 m sensor=NAP -1.28 m)



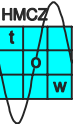
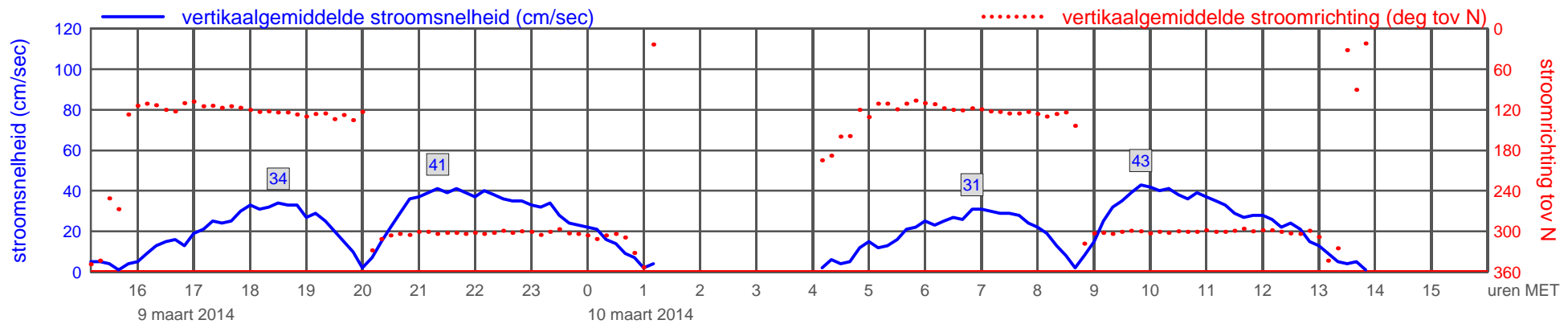
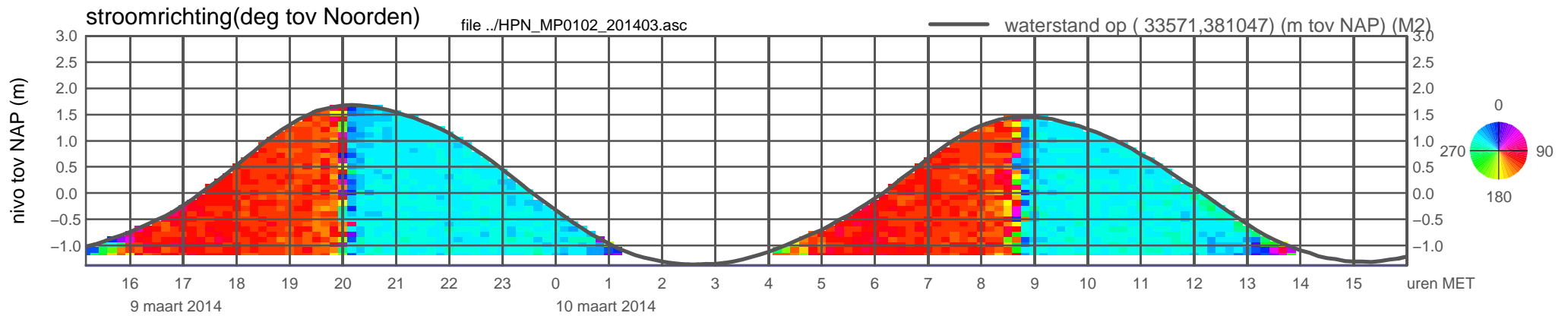
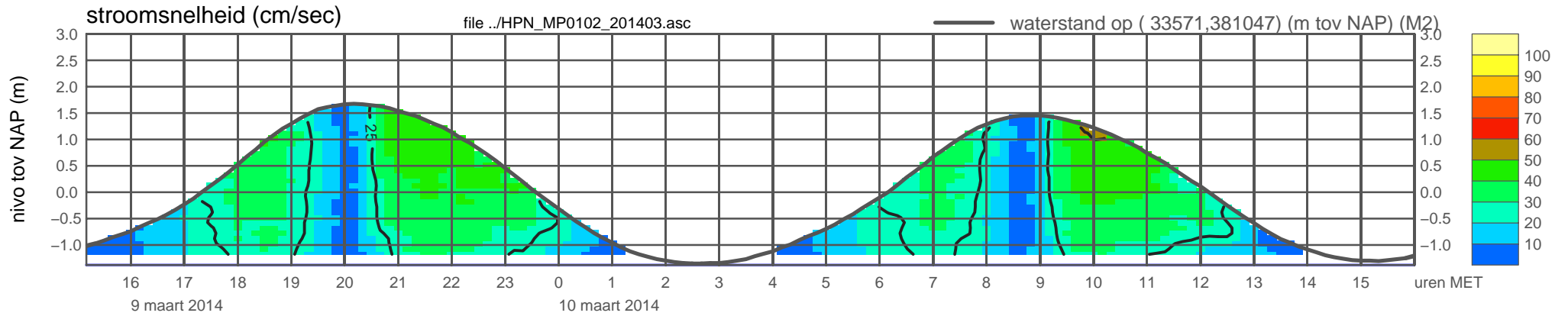
meetpunt HPN_MP0102_201403 (x=033571 , y=381047 , bodem=NAP -1.38 m sensor=NAP -1.28 m)



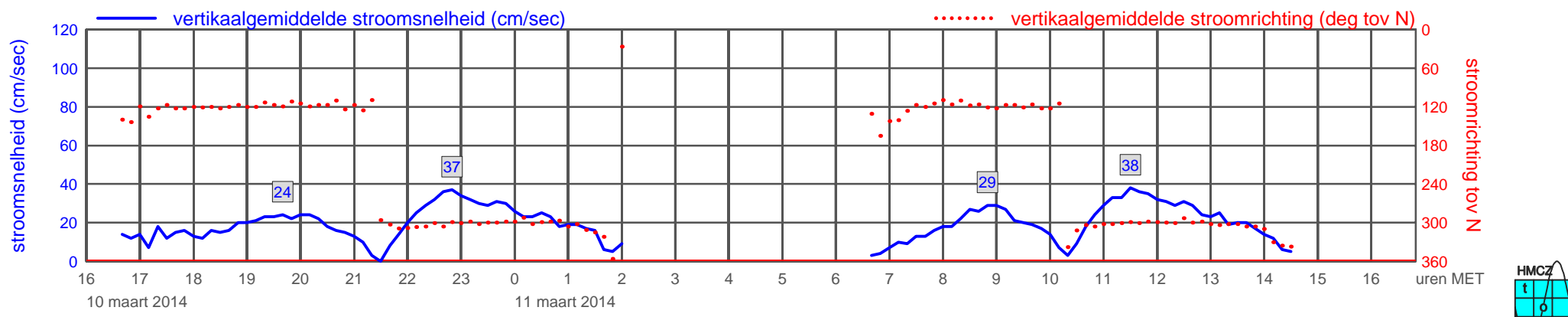
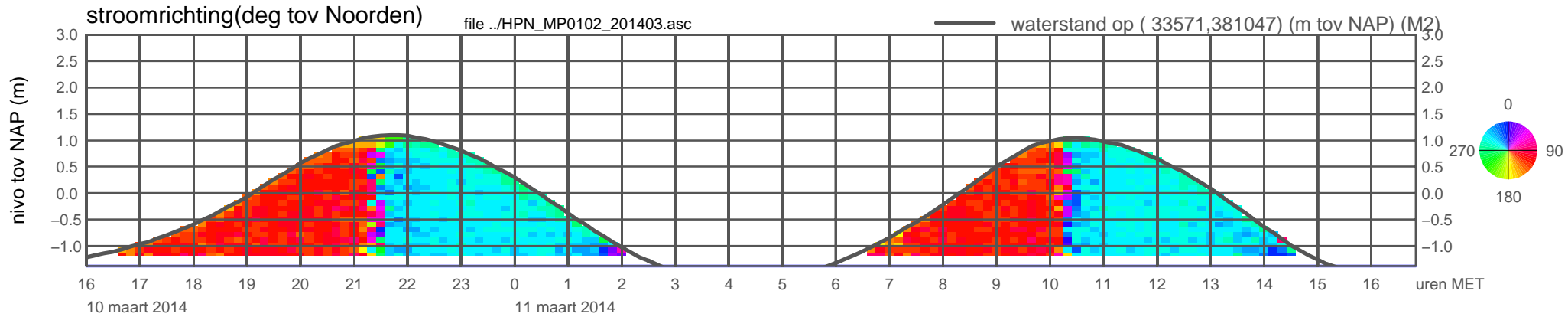
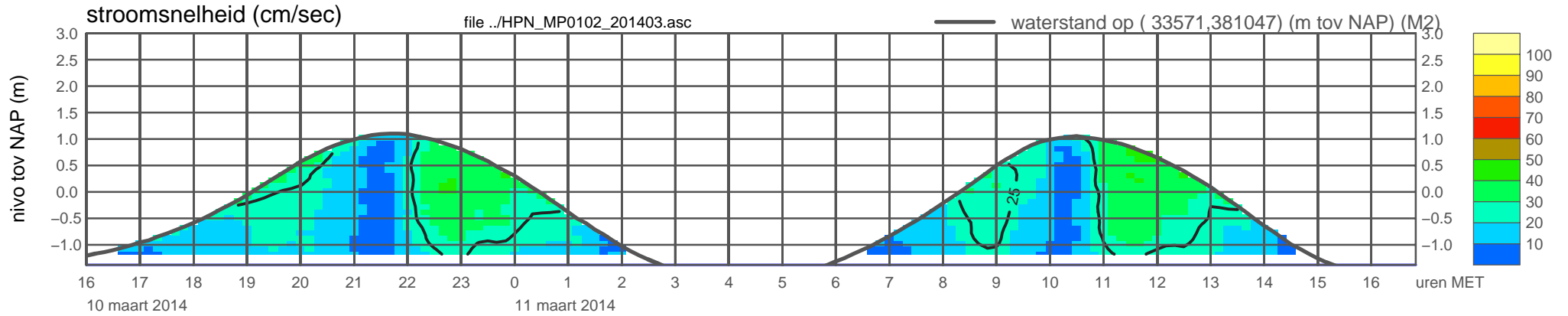
meetpunt HPN_MP0102_201403 (x=033571 , y=381047 , bodem=NAP -1.38 m sensor=NAP -1.28 m)



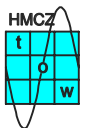
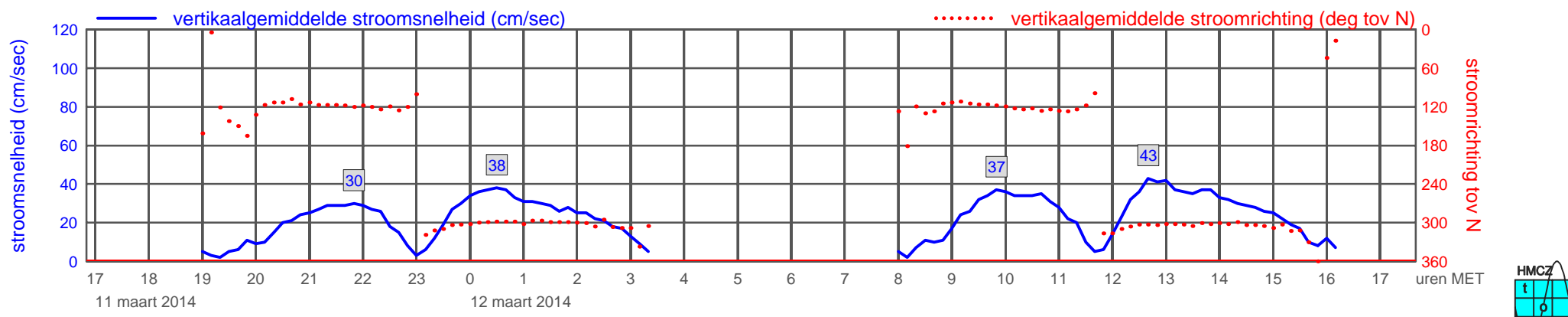
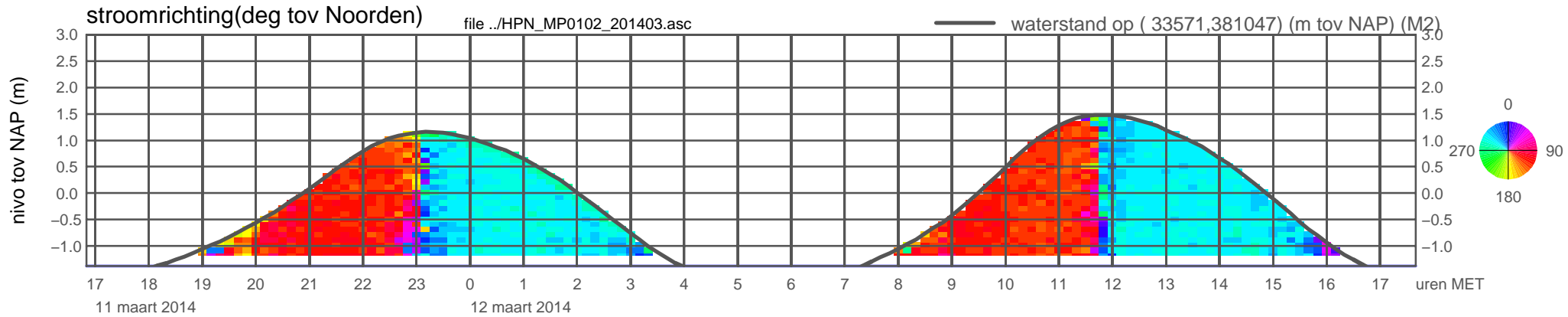
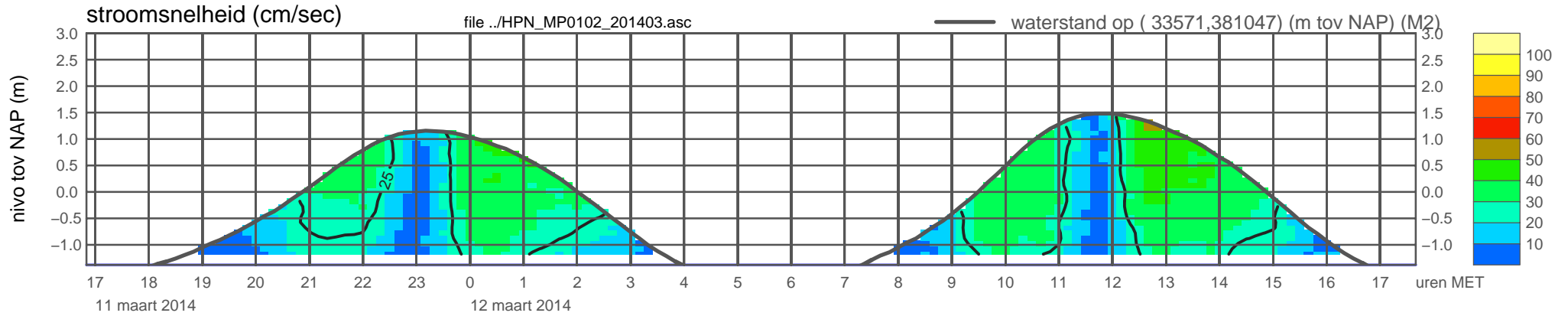
meetpunt HPN_MP0102_201403 (x=033571 , y=381047 , bodem=NAP -1.38 m sensor=NAP -1.28 m)



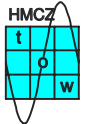
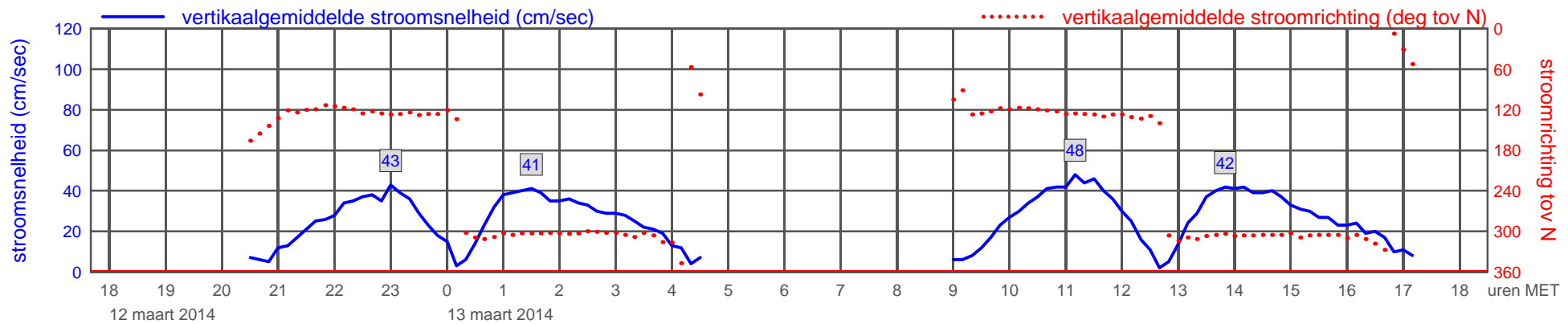
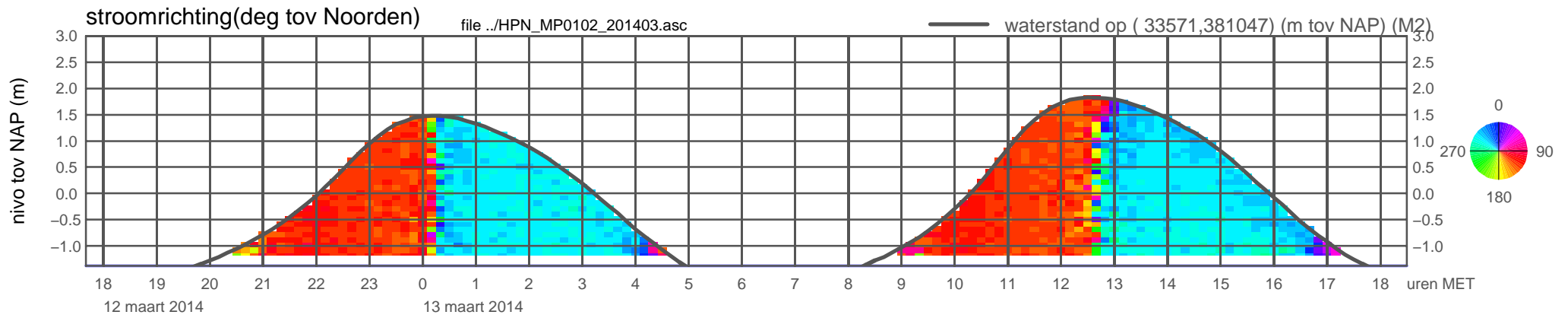
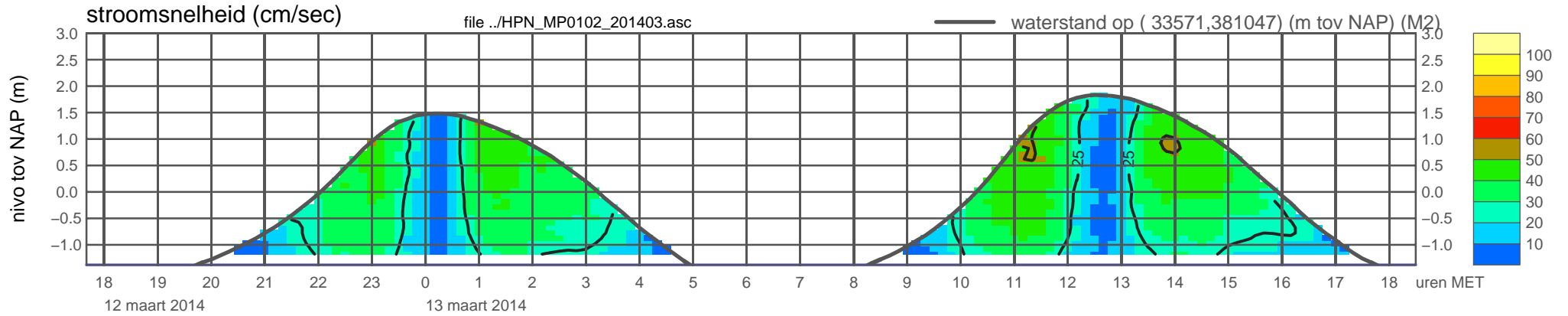
meetpunt HPN_MP0102_201403 (x=033571 , y=381047 , bodem=NAP -1.38 m sensor=NAP -1.28 m)



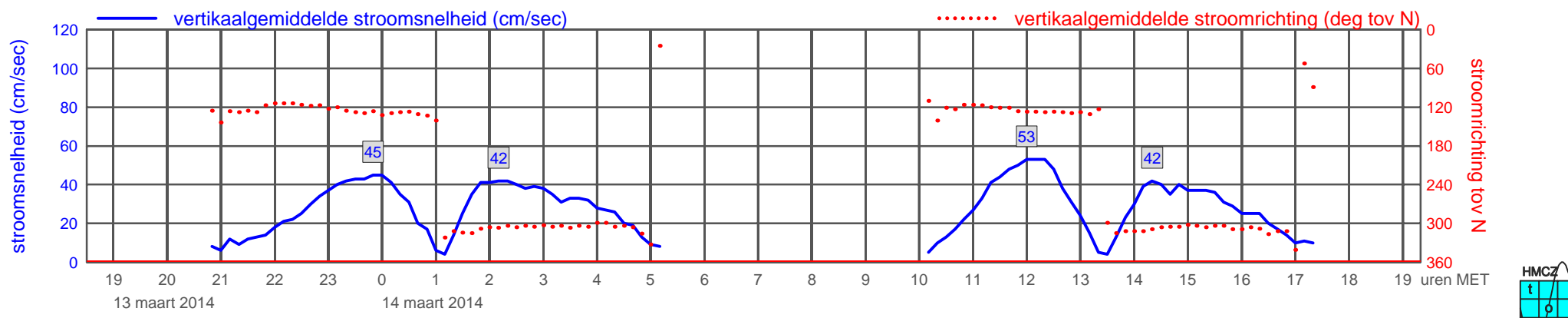
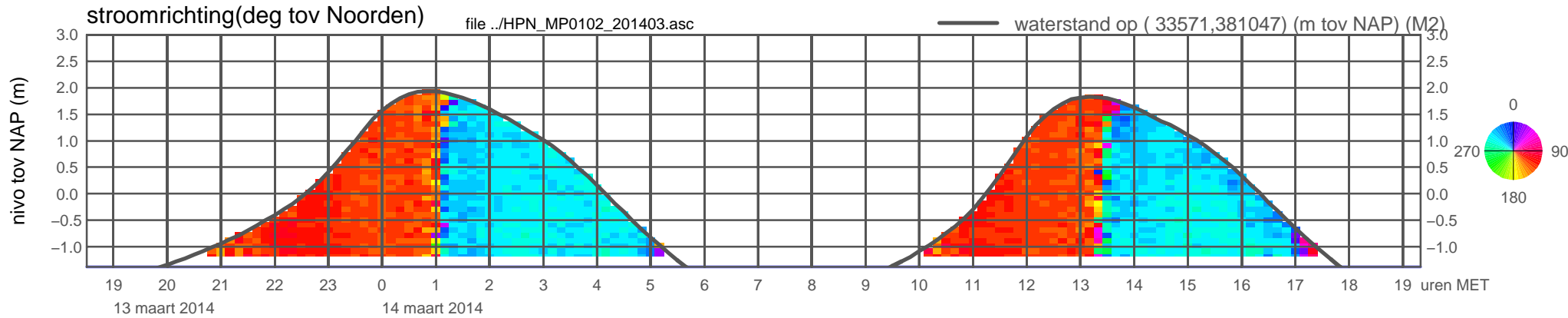
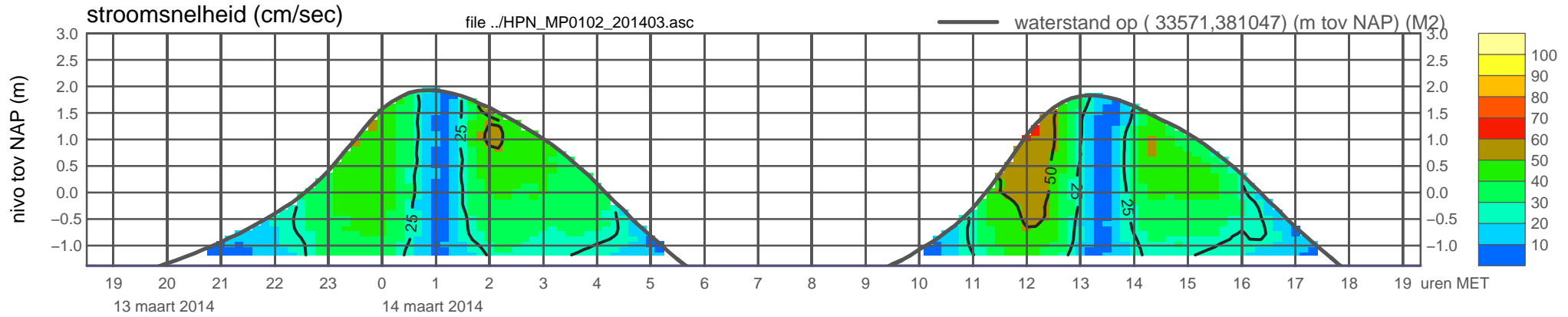
meetpunt HPN_MP0102_201403 (x=033571 , y=381047 ,bodem=NAP -1.38 m sensor=NAP -1.28 m)



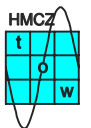
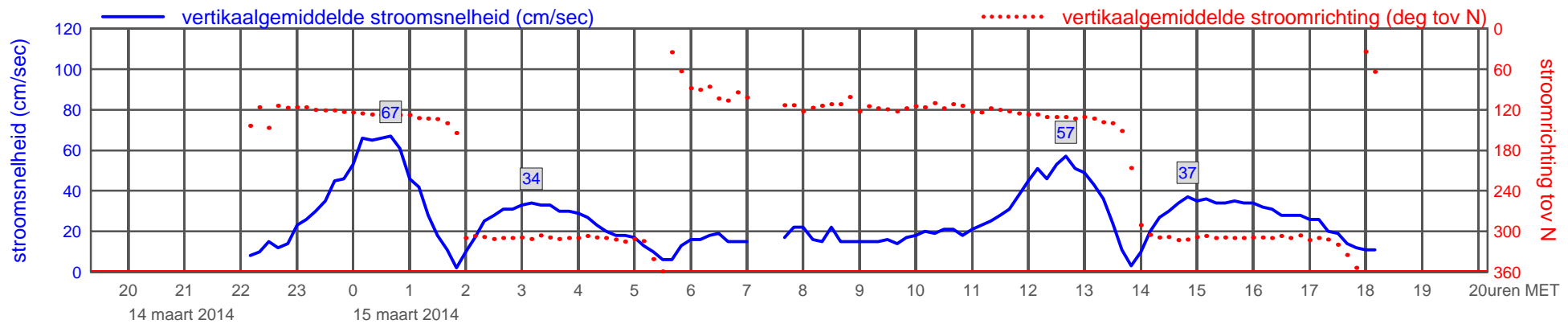
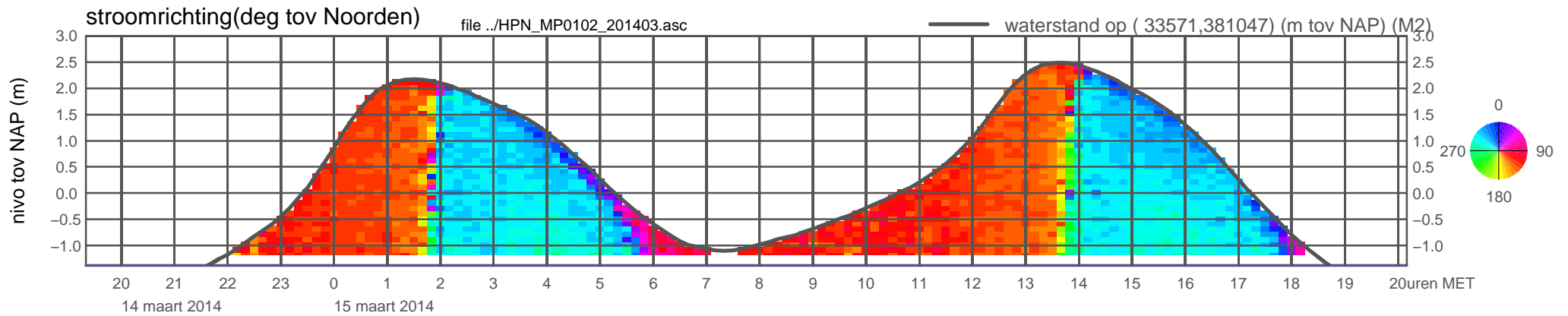
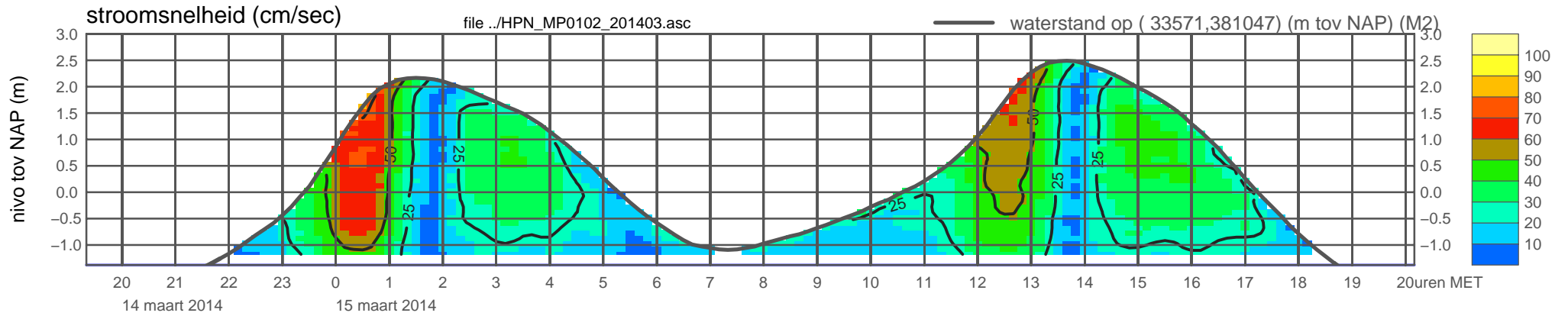
meetpunt HPN_MP0102_201403 (x=033571 , y=381047 , bodem=NAP -1.38 m sensor=NAP -1.28 m)



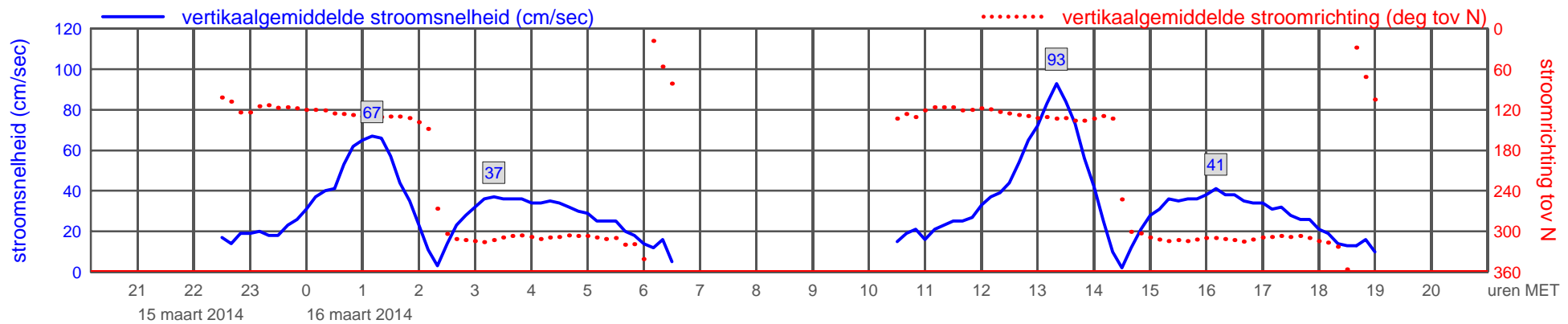
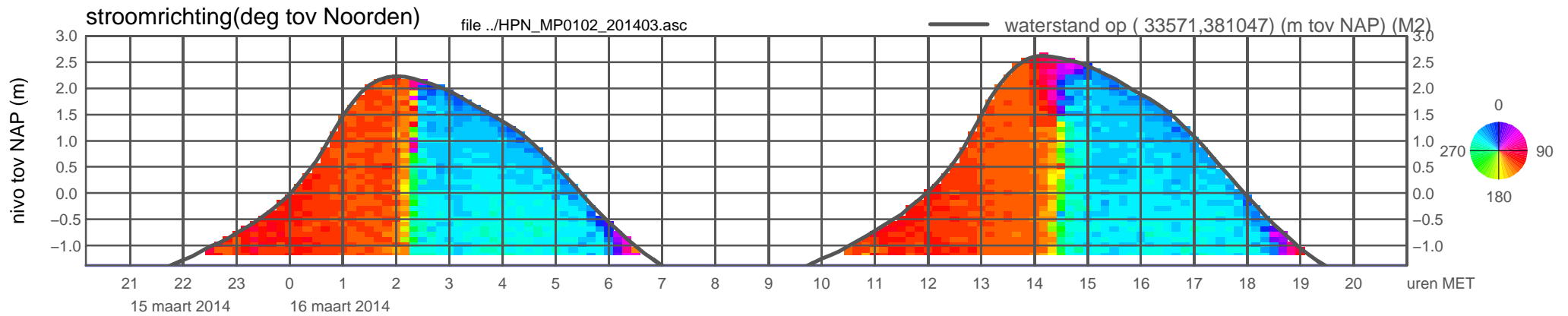
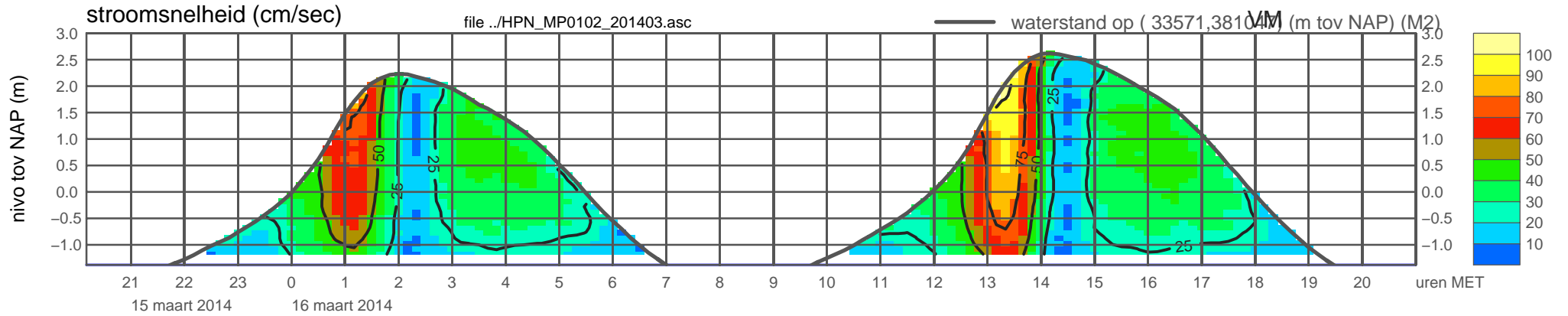
meetpunt HPN_MP0102_201403 (x=033571 , y=381047 , bodem=NAP -1.38 m sensor=NAP -1.28 m)



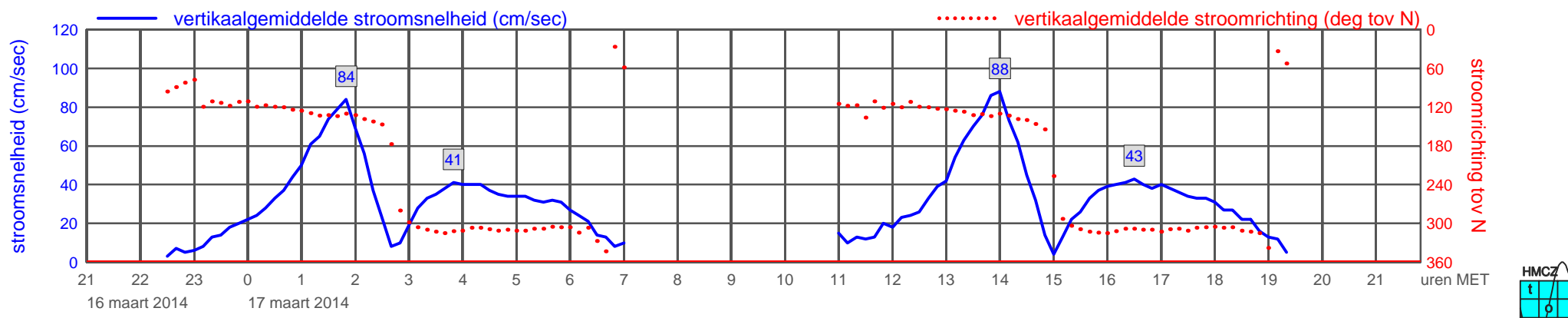
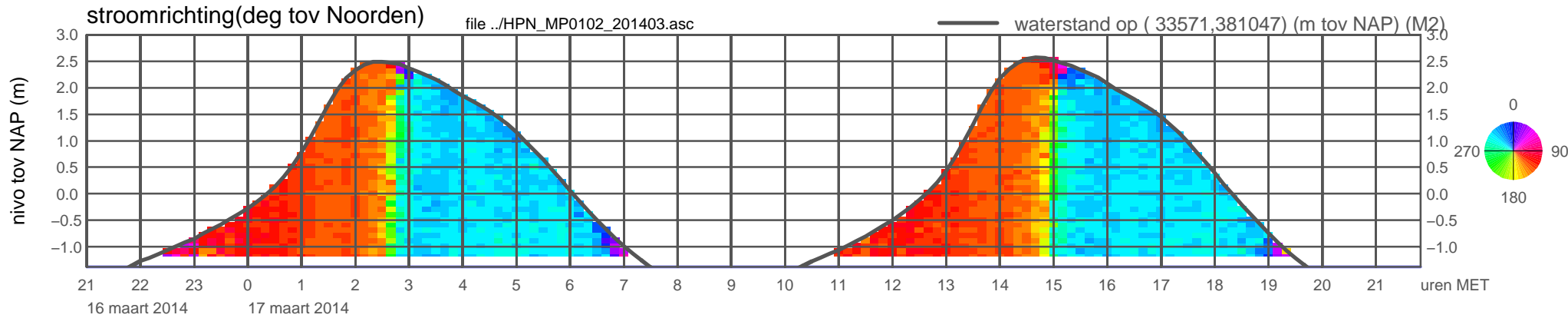
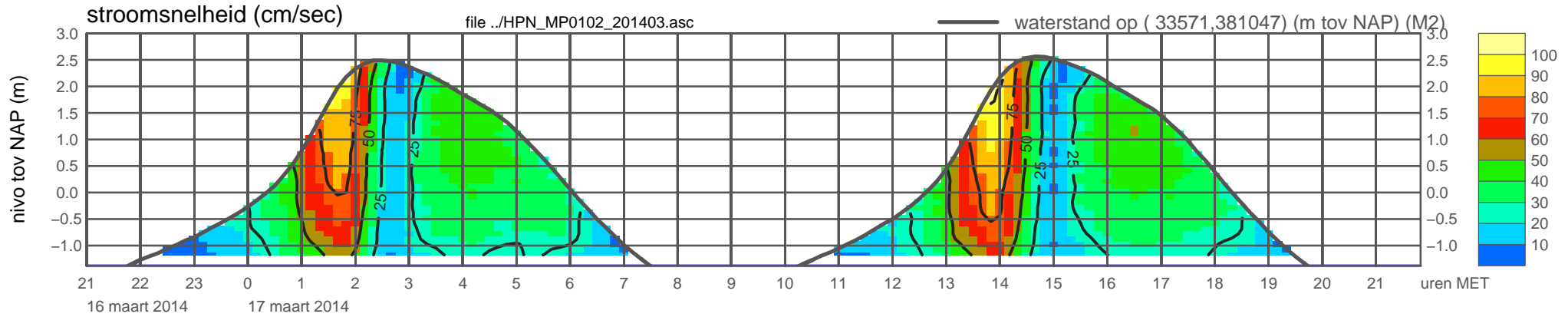
meetpunt HPN_MP0102_201403 (x=033571 , y=381047 , bodem=NAP -1.38 m sensor=NAP -1.28 m)



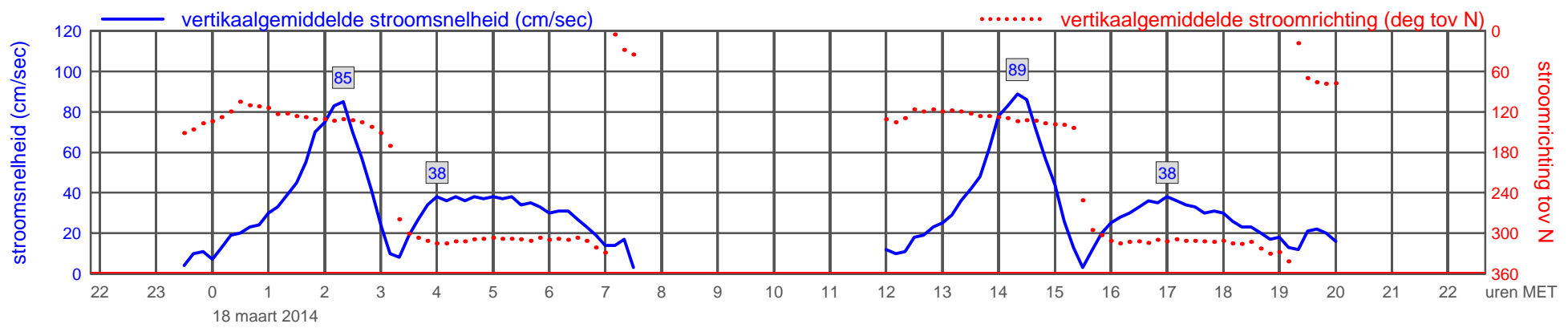
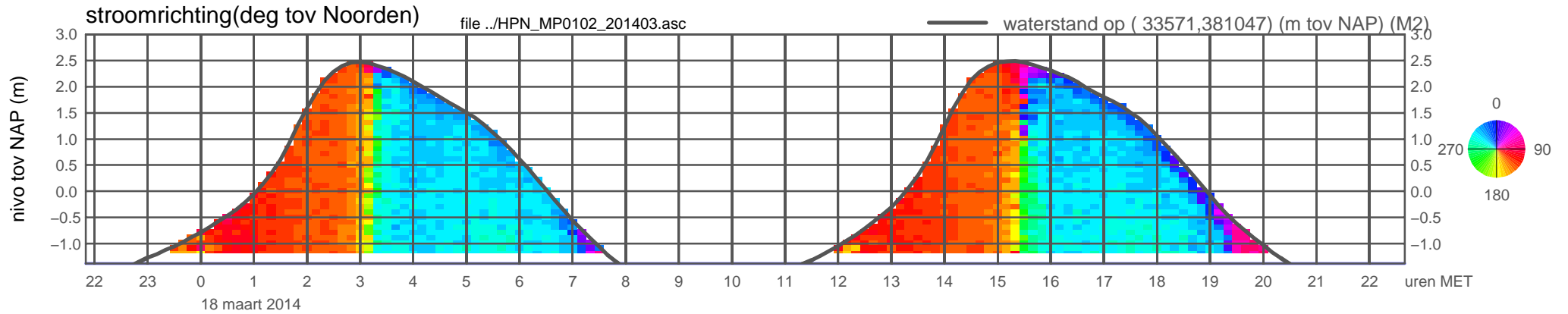
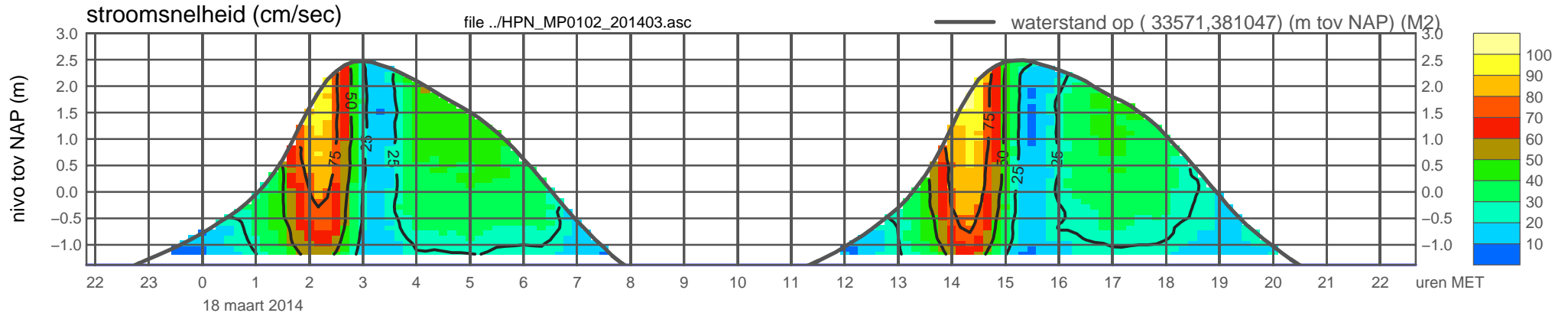
meetpunt HPN_MP0102_201403 (x=033571 , y=381047 , bodem=NAP -1.38 m sensor=NAP -1.28 m)



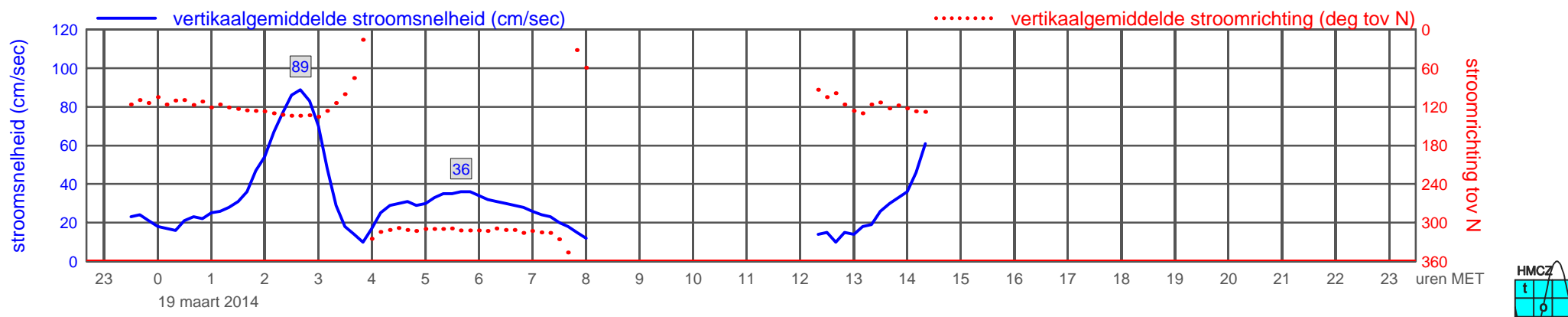
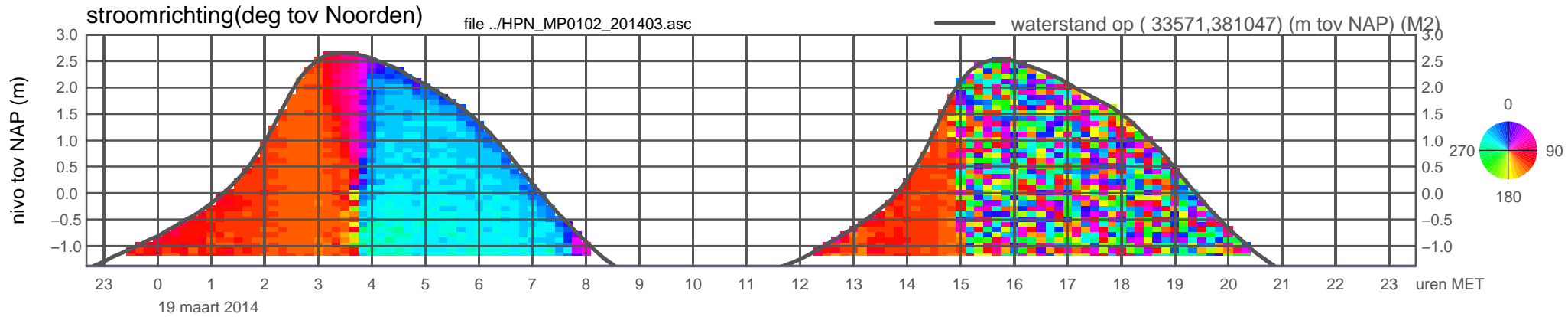
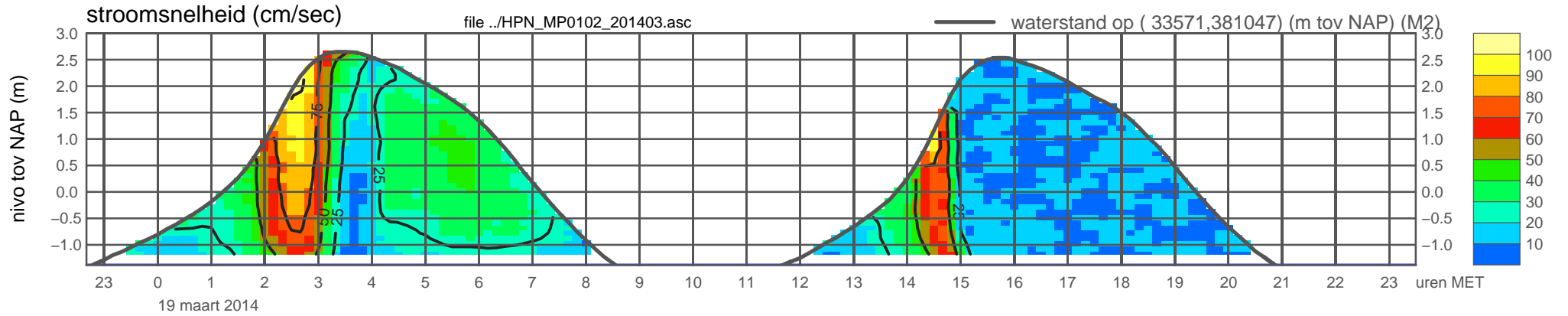
meetpunt HPN_MP0102_201403 (x=033571 , y=381047 , bodem=NAP -1.38 m sensor=NAP -1.28 m)



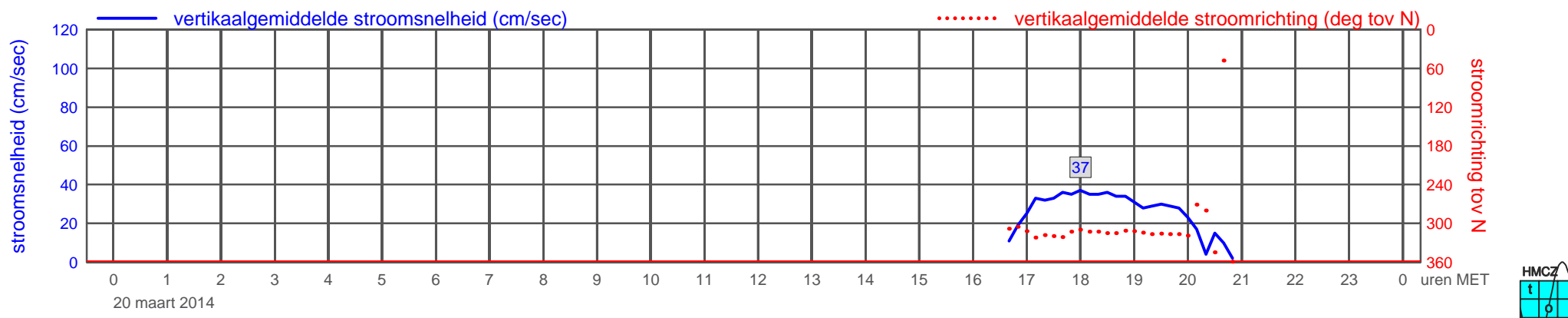
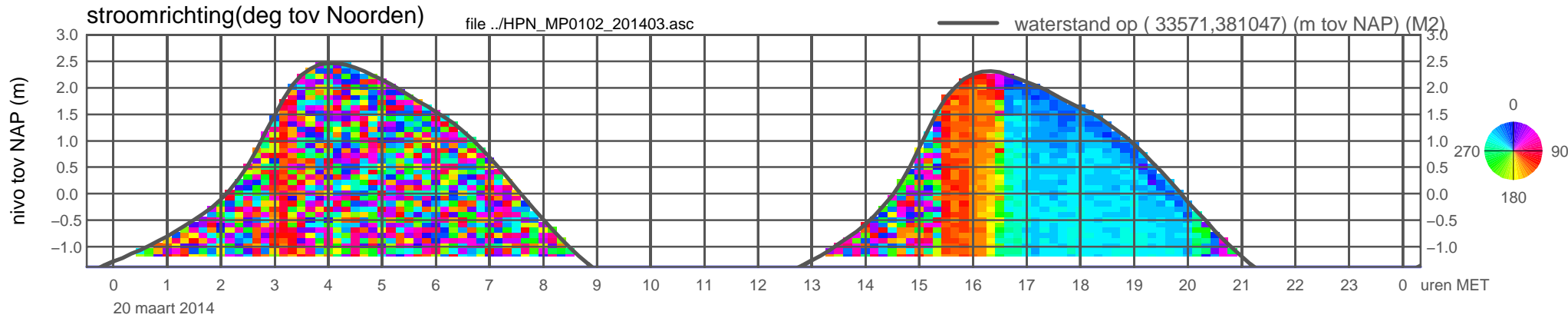
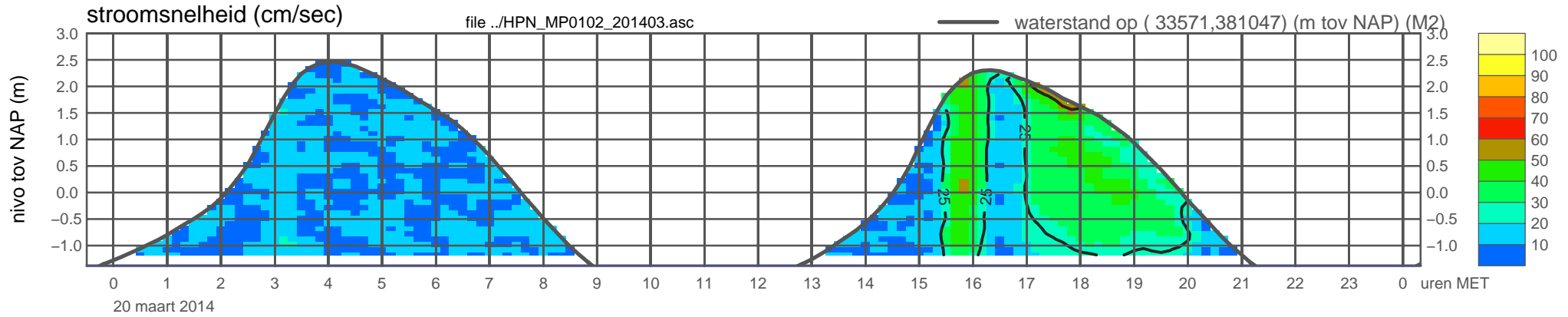
meetpunt HPN_MP0102_201403 (x=033571 , y=381047 , bodem=NAP -1.38 m sensor=NAP -1.28 m)



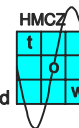
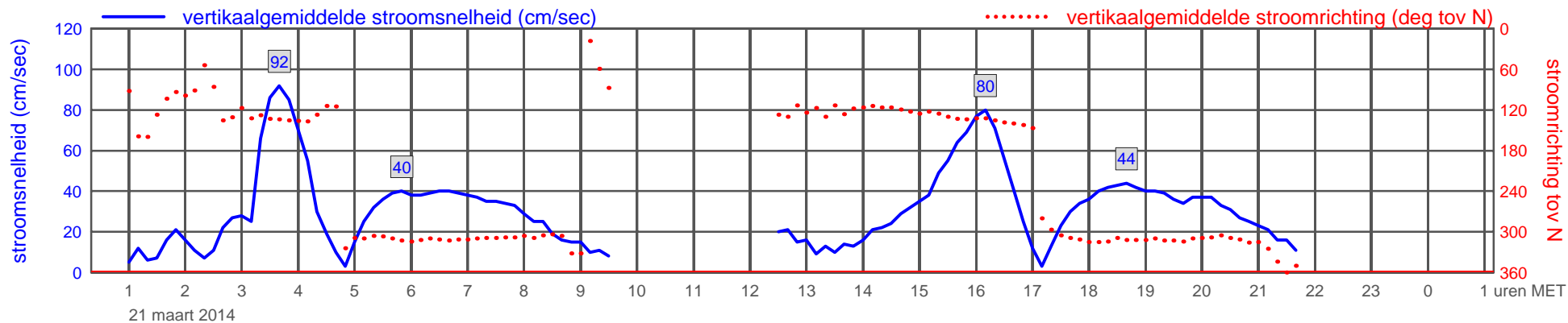
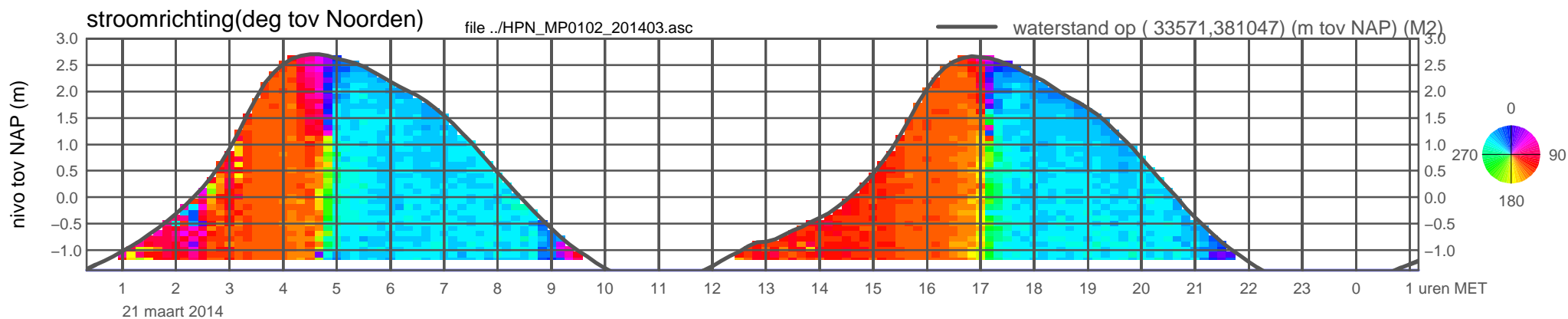
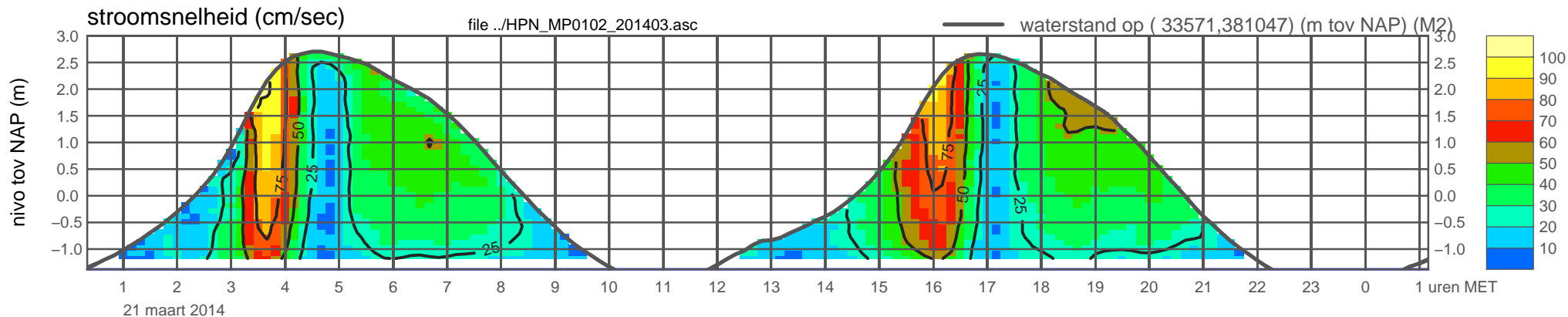
meetpunt HPN_MP0102_201403 (x=033571 , y=381047 , bodem=NAP -1.38 m sensor=NAP -1.28 m)



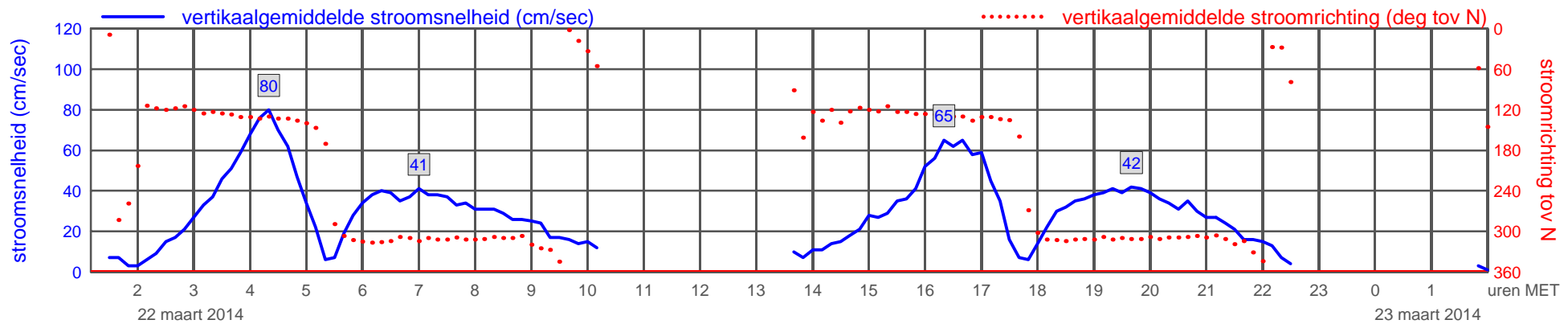
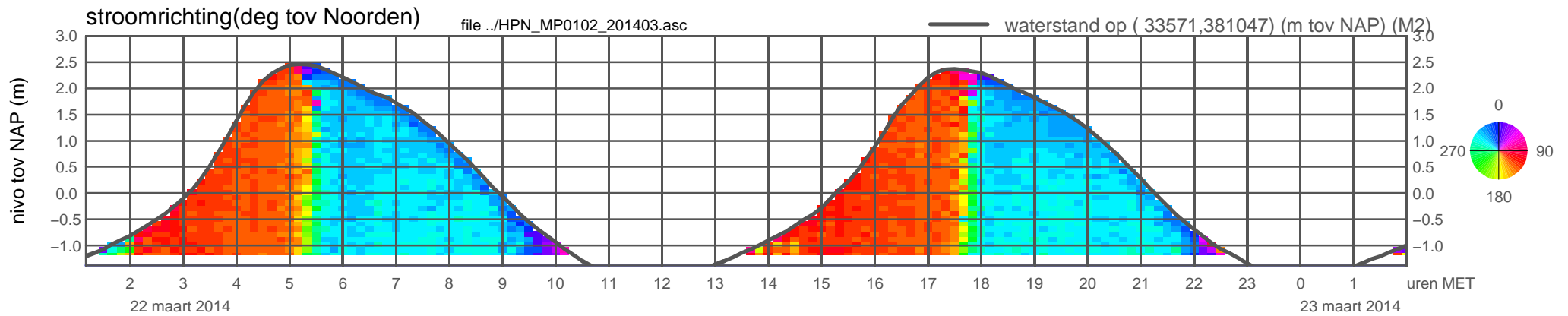
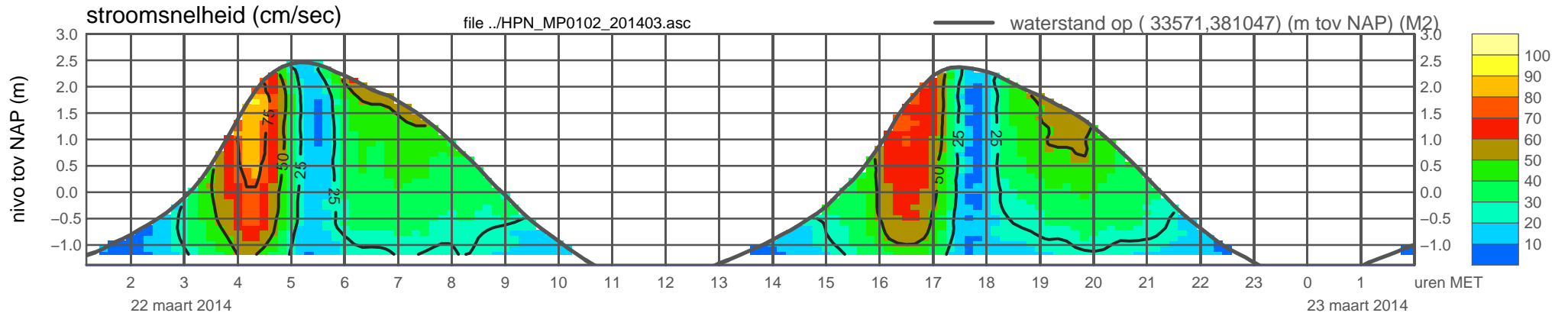
meetpunt HPN_MP0102_201403 (x=033571 , y=381047 , bodem=NAP -1.38 m sensor=NAP -1.28 m)



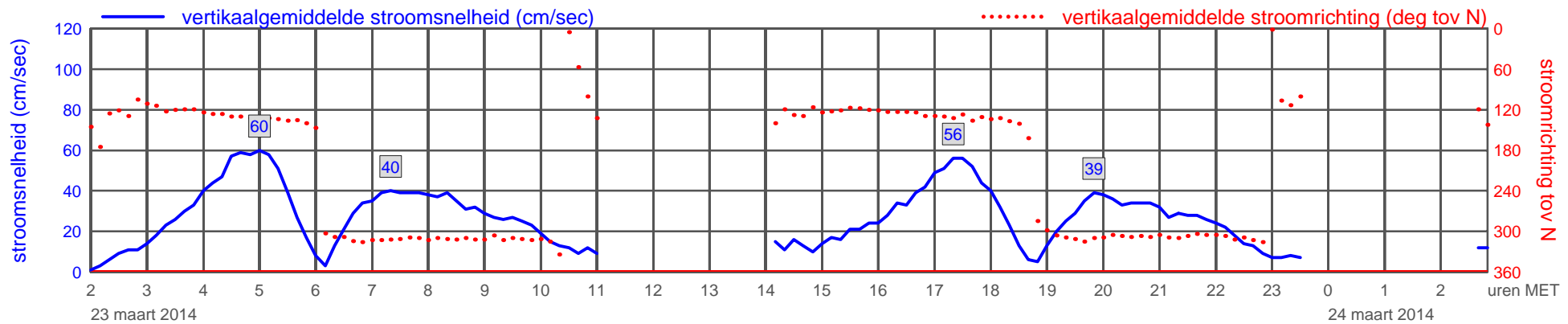
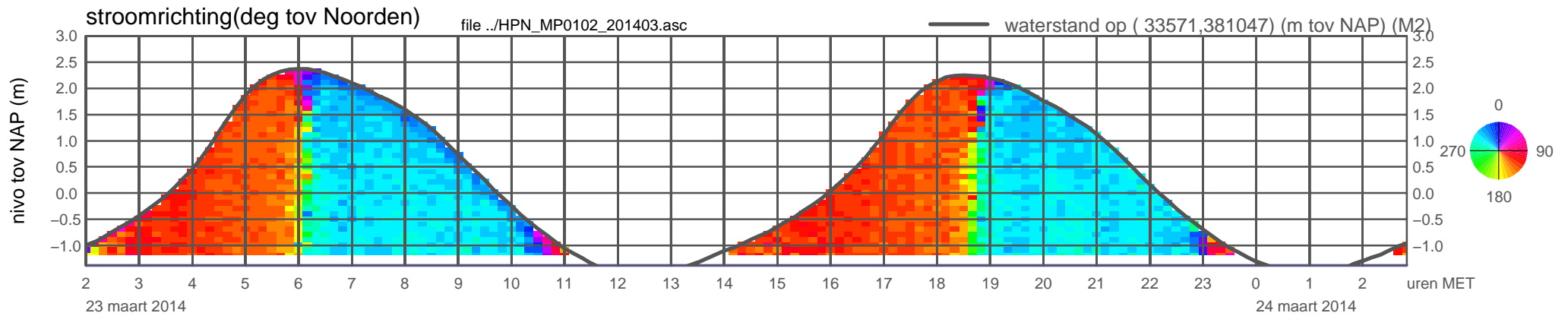
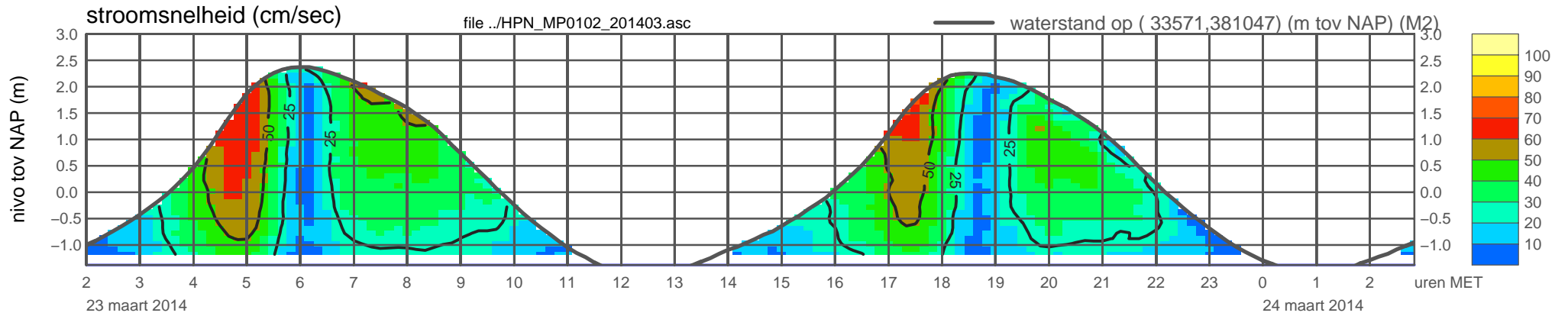
meetpunt HPN_MP0102_201403 (x=033571 , y=381047 , bodem=NAP -1.38 m sensor=NAP -1.28 m)



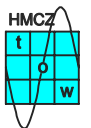
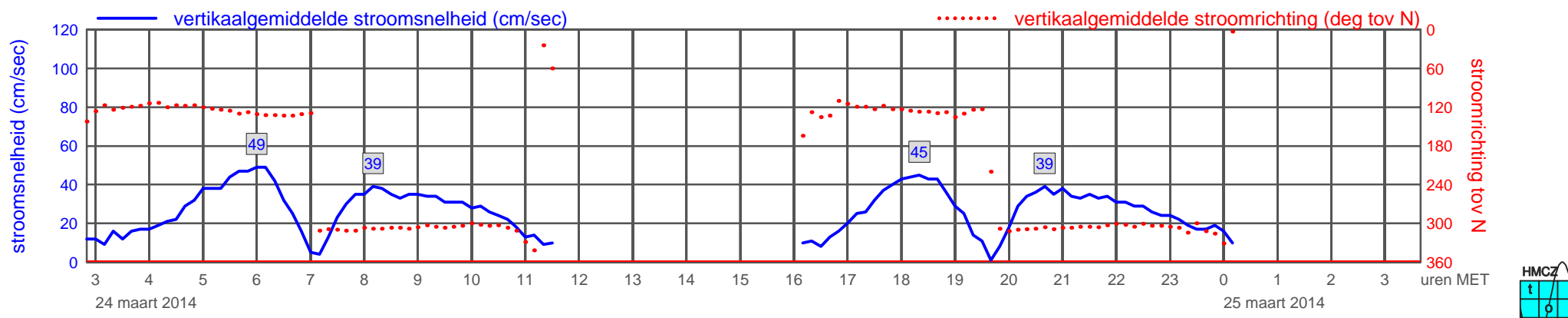
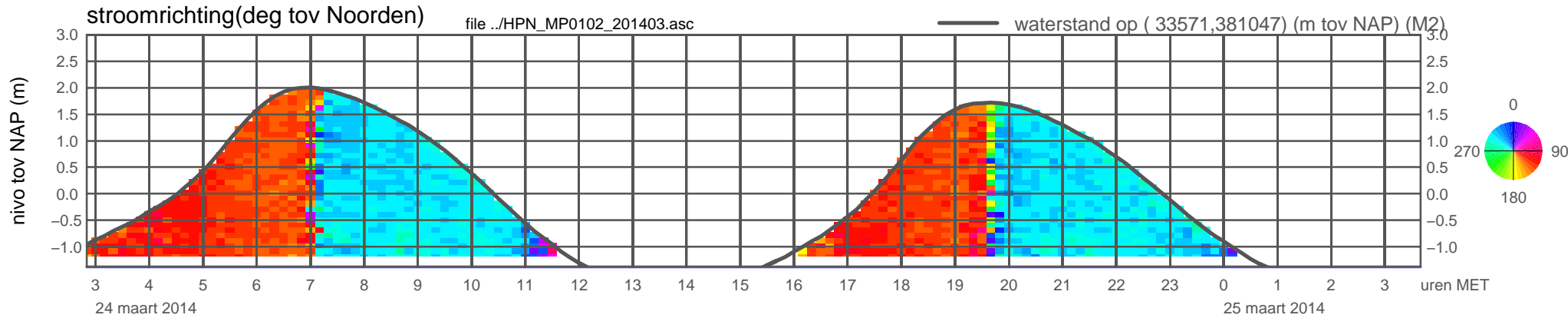
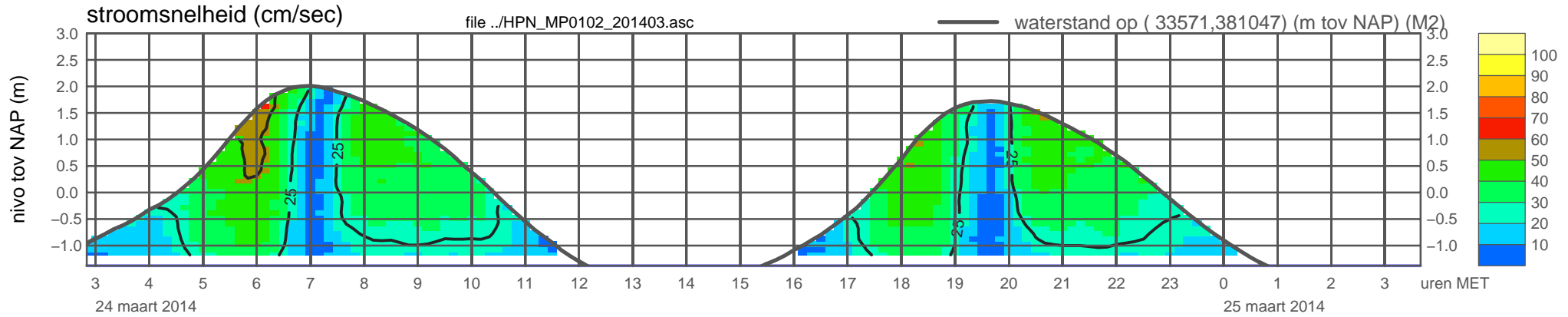
meetpunt HPN_MP0102_201403 (x=033571 , y=381047 , bodem=NAP -1.38 m sensor=NAP -1.28 m)



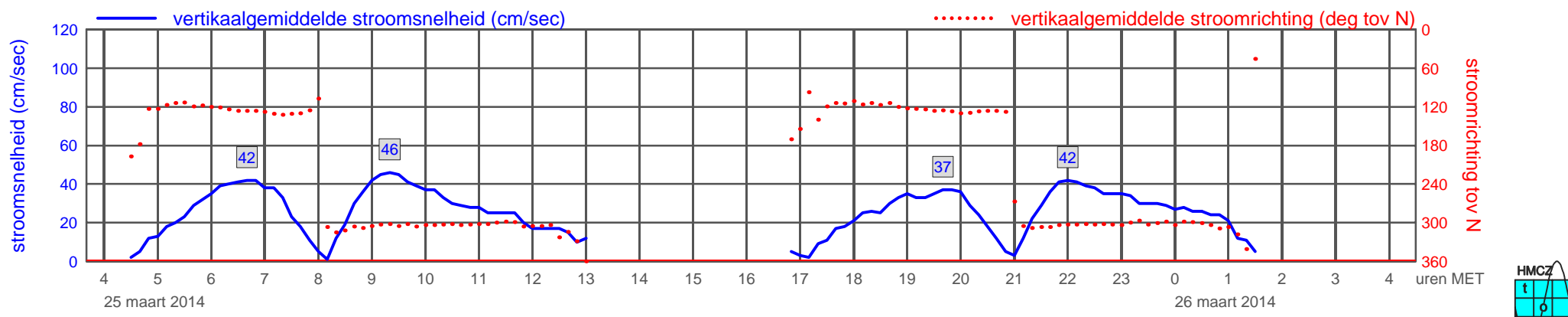
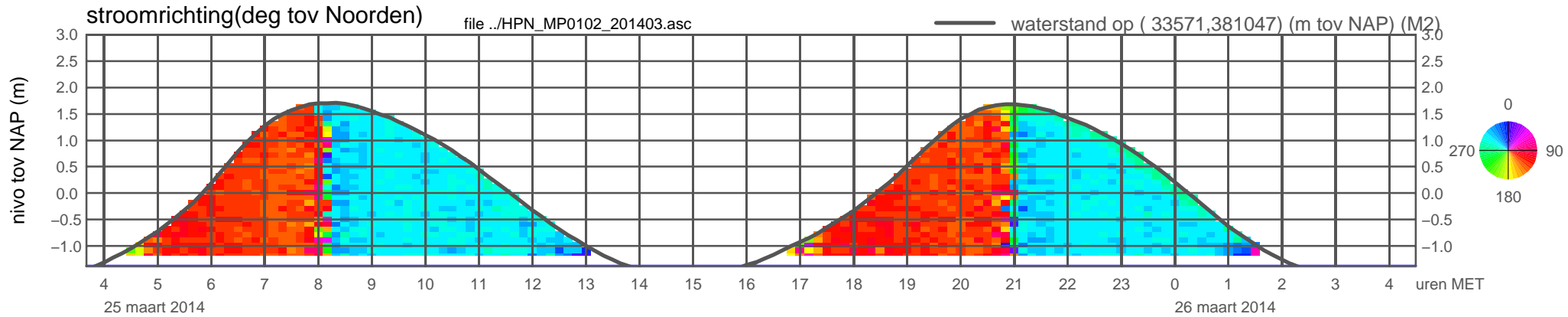
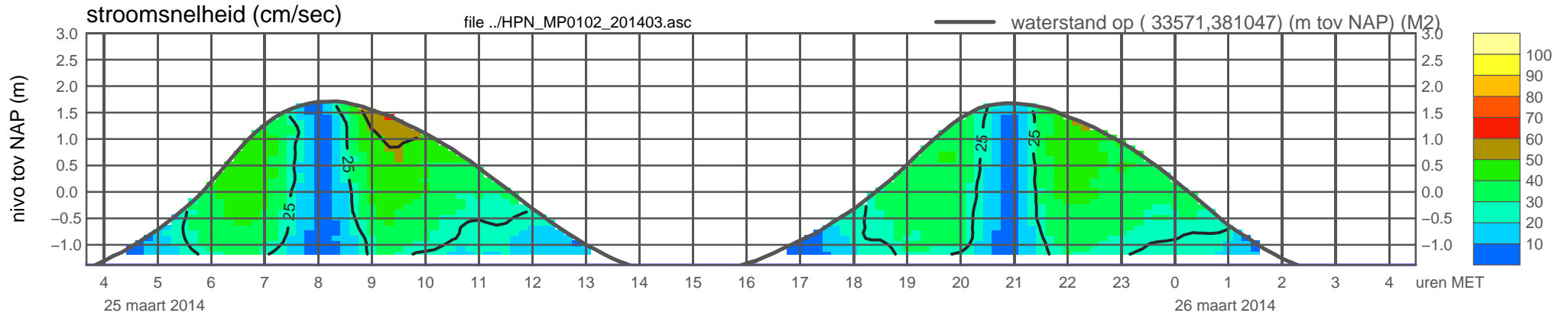
meetpunt HPN_MP0102_201403 (x=033571 , y=381047 , bodem=NAP -1.38 m sensor=NAP -1.28 m)



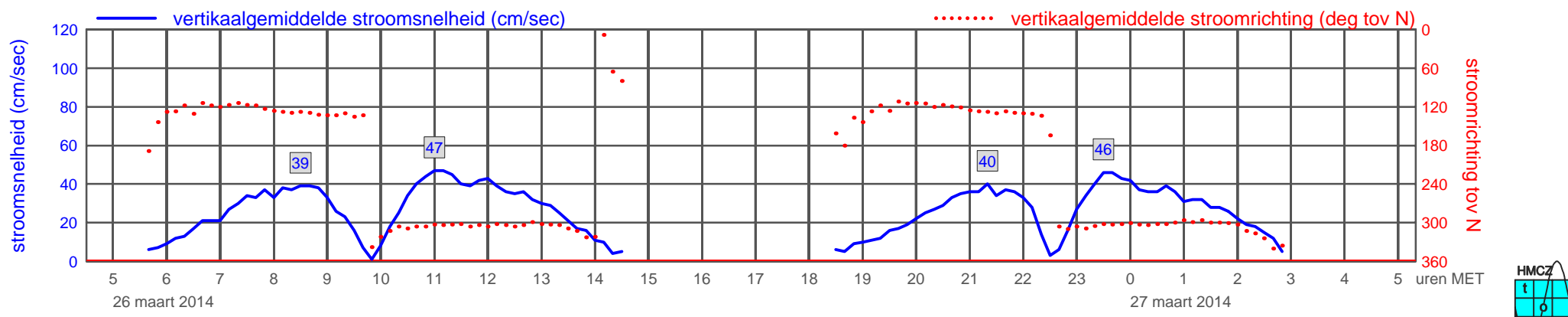
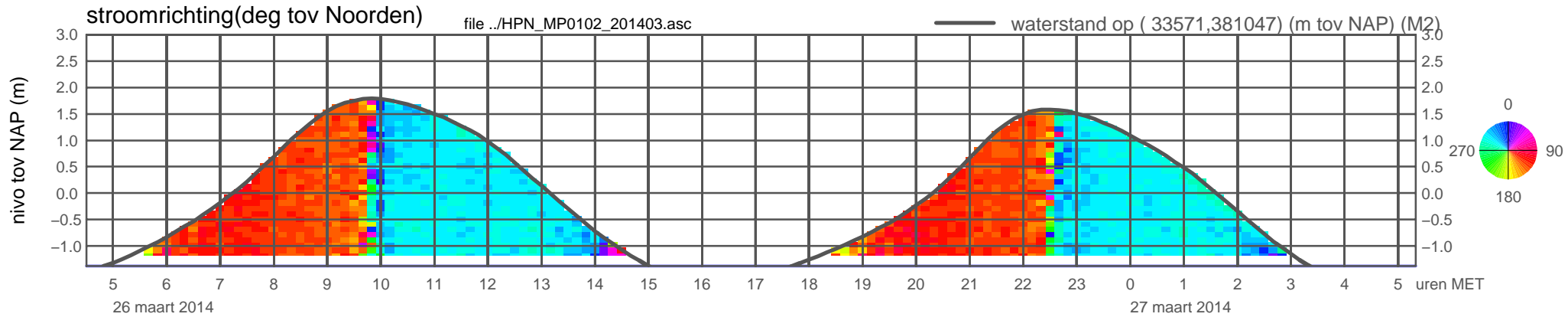
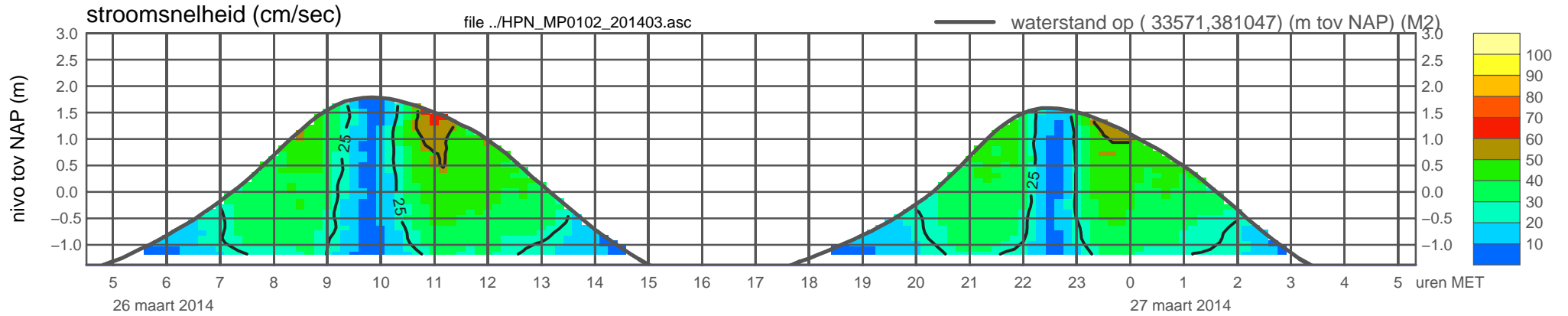
meetpunt HPN_MP0102_201403 (x=033571 , y=381047 , bodem=NAP -1.38 m sensor=NAP -1.28 m)



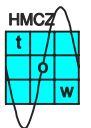
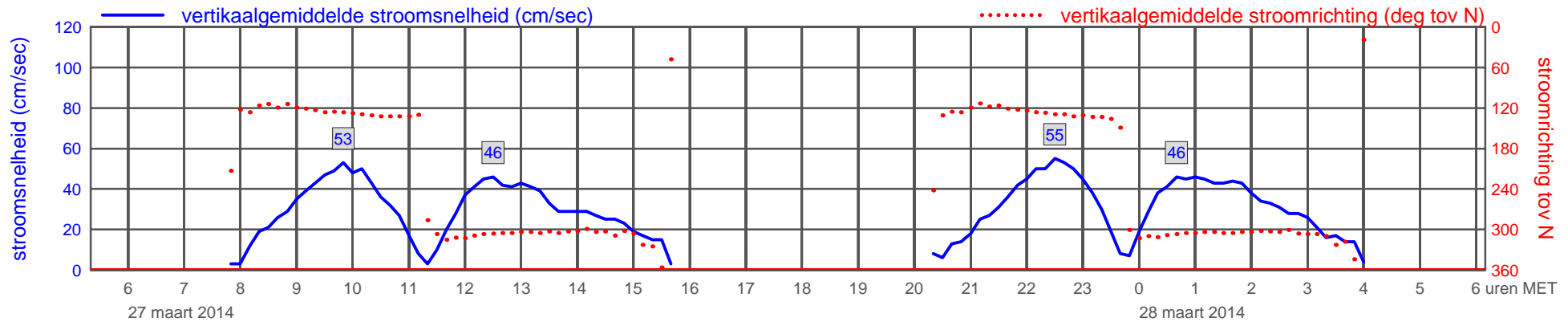
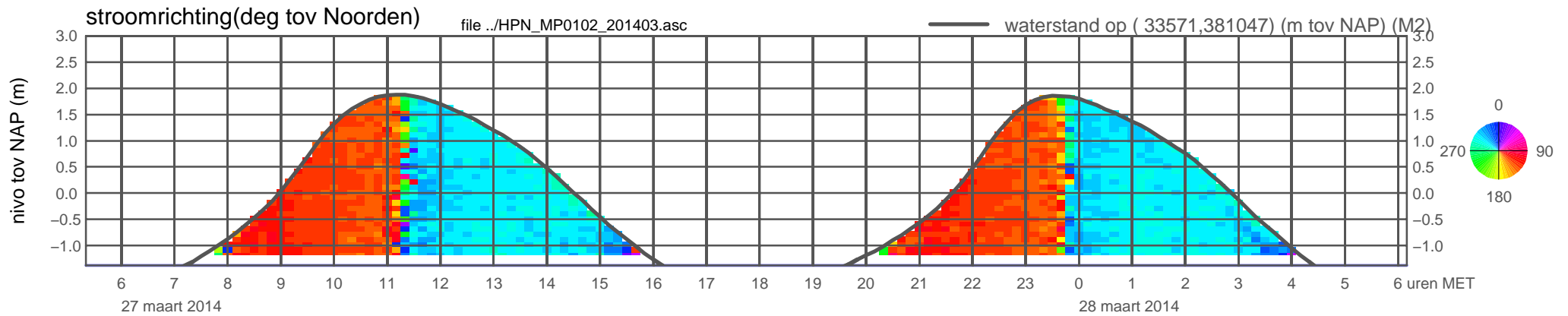
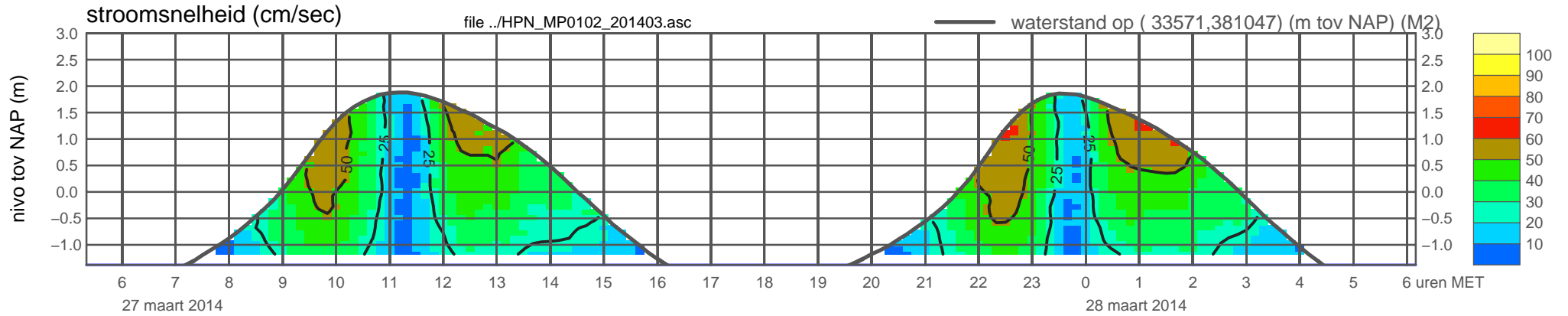
meetpunt HPN_MP0102_201403 (x=033571 , y=381047 , bodem=NAP -1.38 m sensor=NAP -1.28 m)



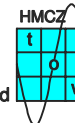
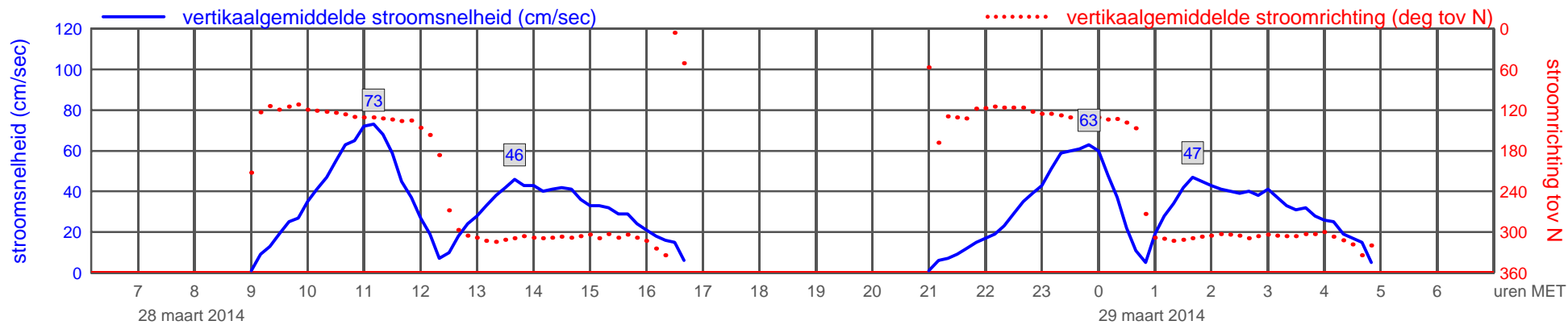
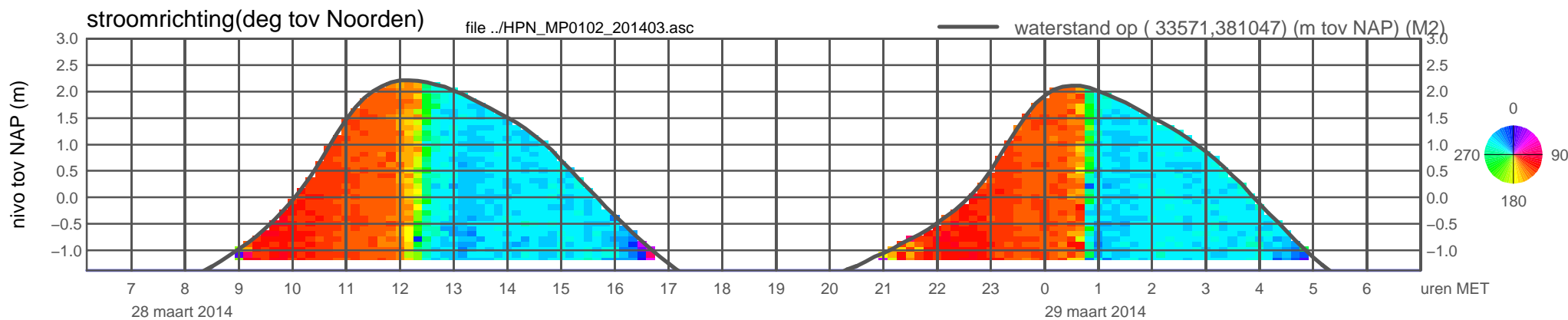
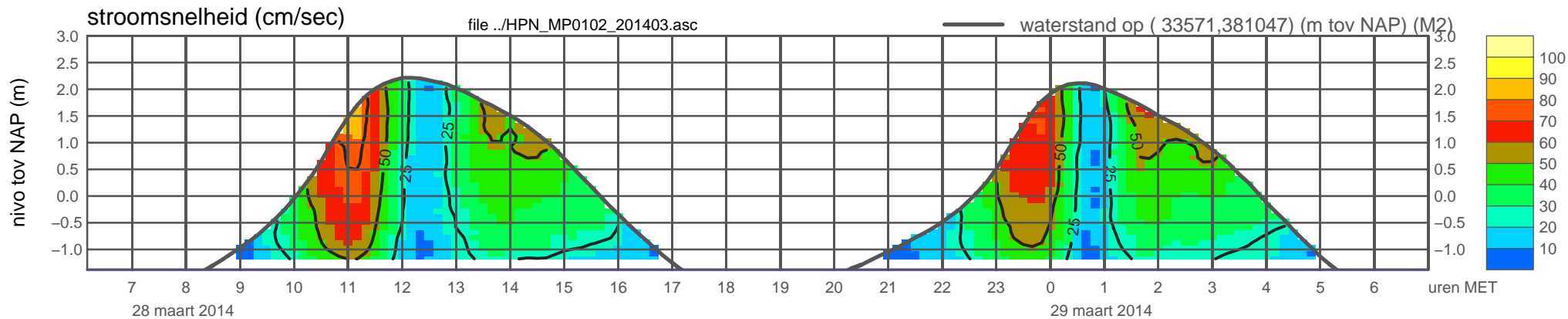
meetpunt HPN_MP0102_201403 (x=033571 , y=381047 ,bodem=NAP -1.38 m sensor=NAP -1.28 m)



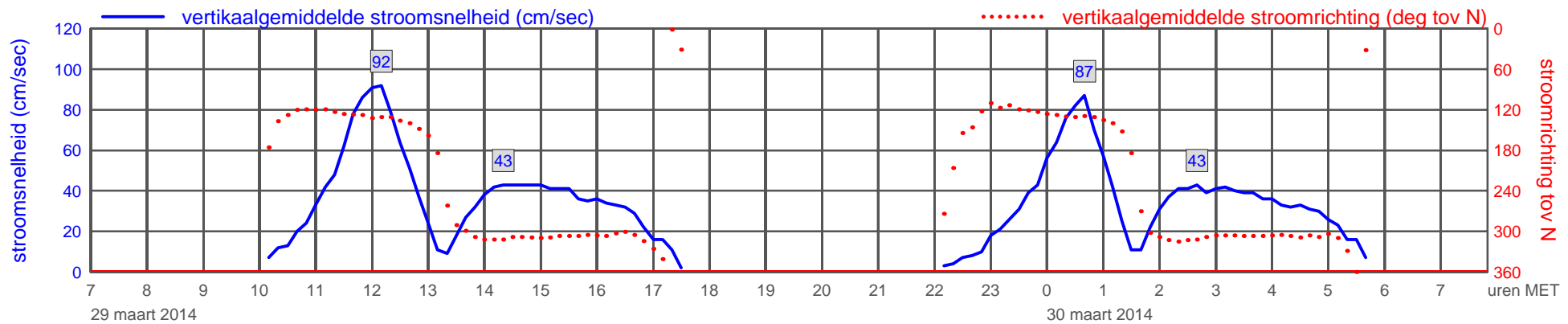
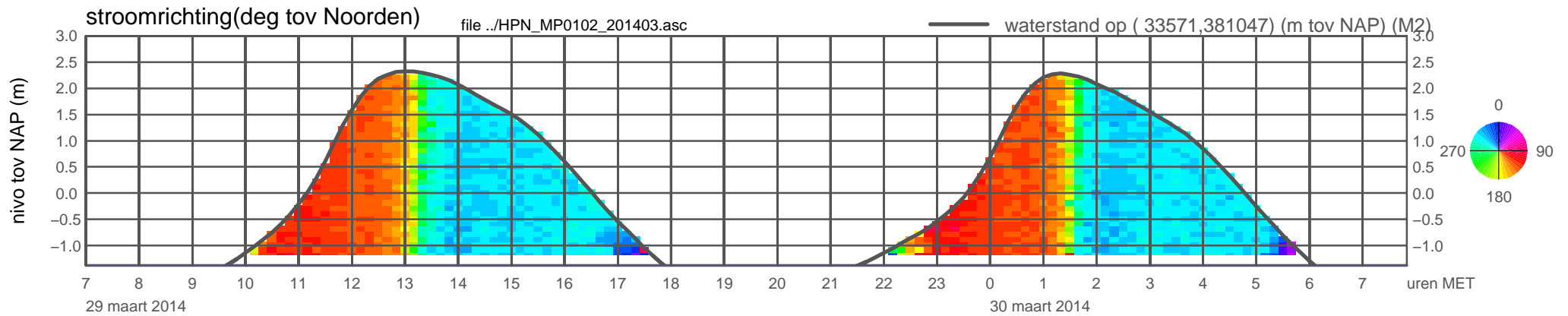
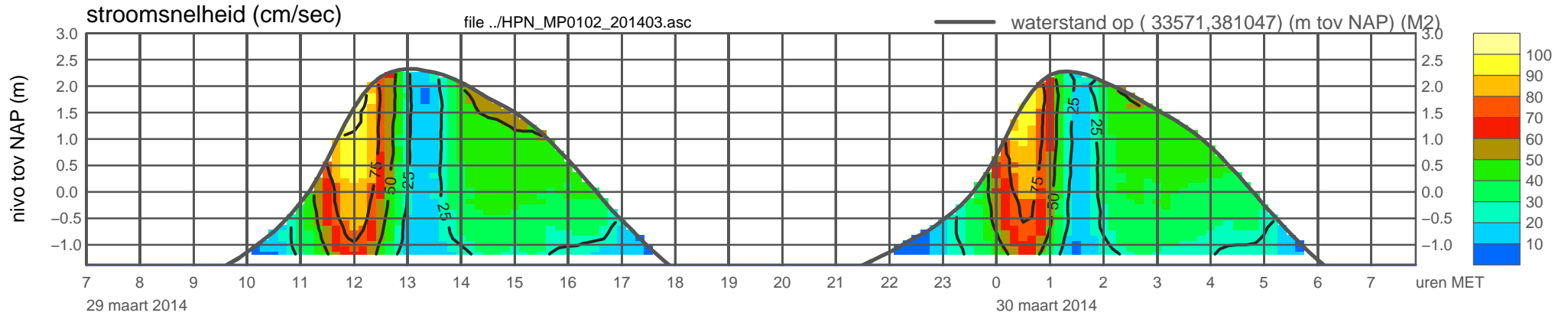
meetpunt HPN_MP0102_201403 (x=033571 , y=381047 , bodem=NAP -1.38 m sensor=NAP -1.28 m)



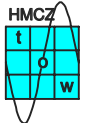
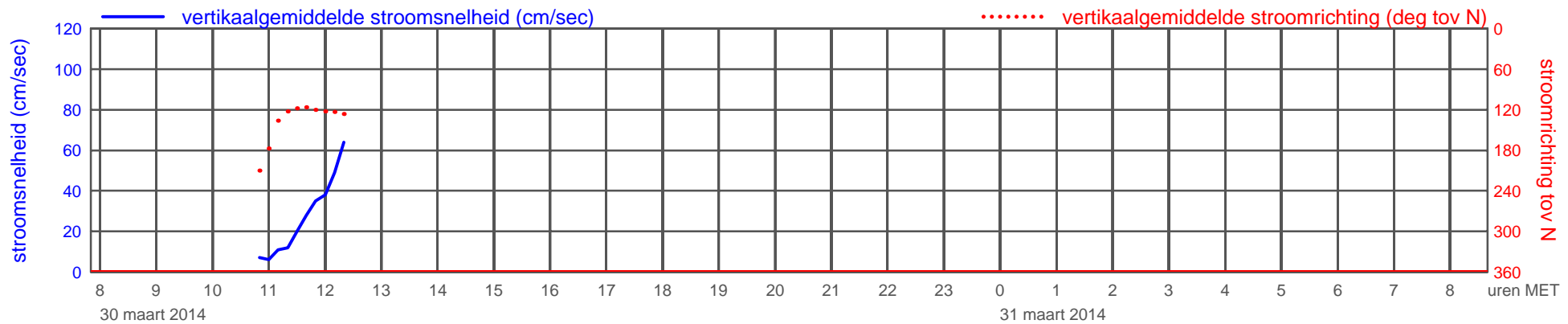
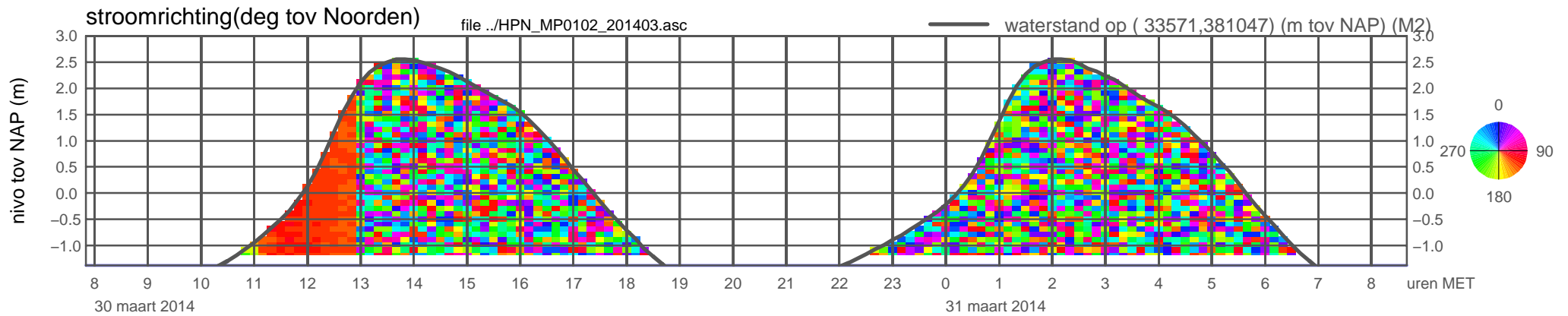
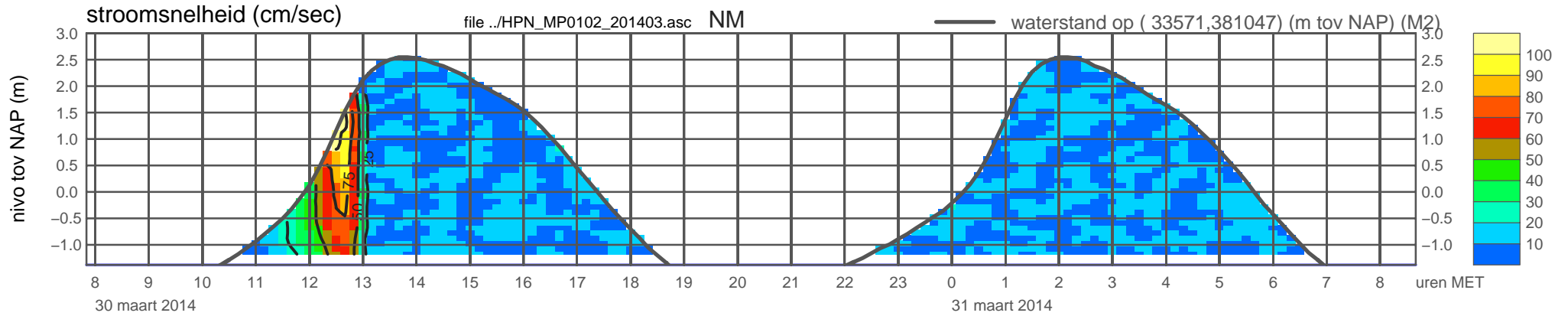
meetpunt HPN_MP0102_201403 (x=033571 , y=381047 , bodem=NAP -1.38 m sensor=NAP -1.28 m)



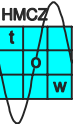
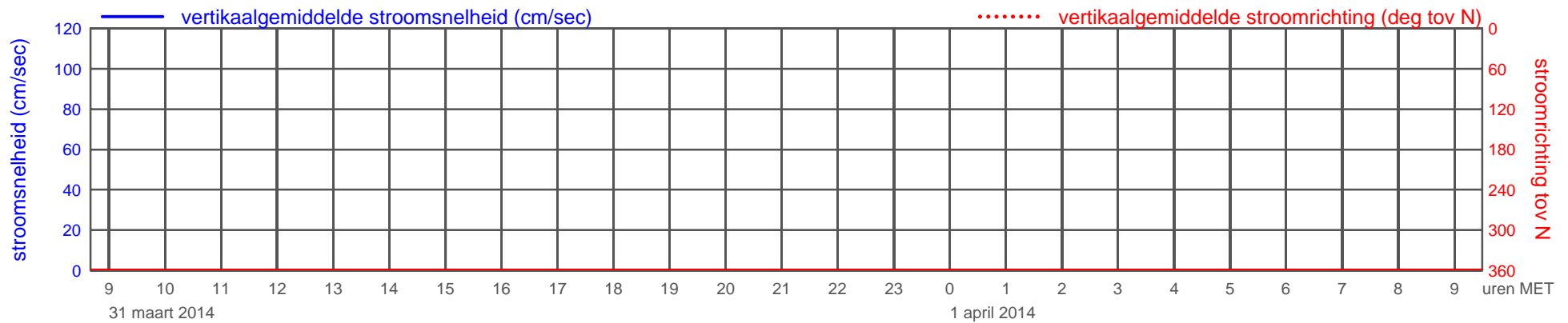
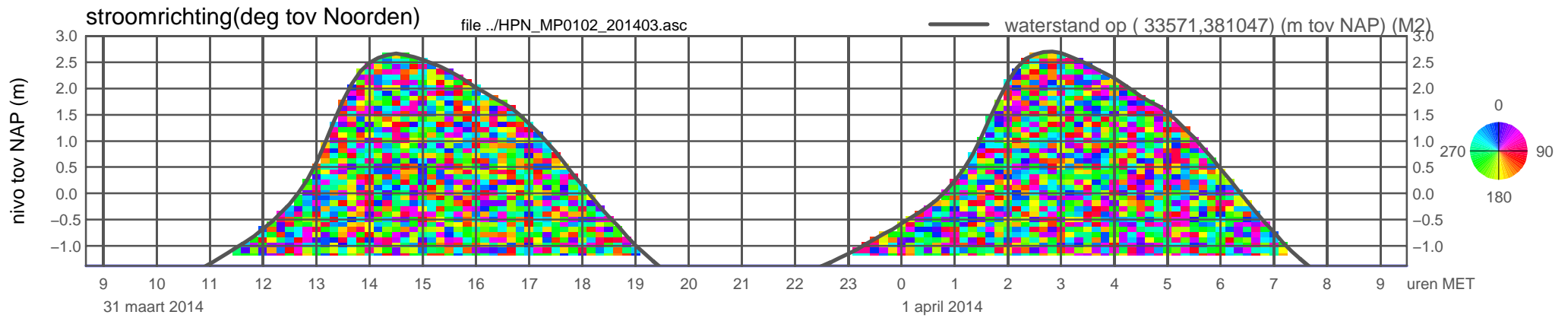
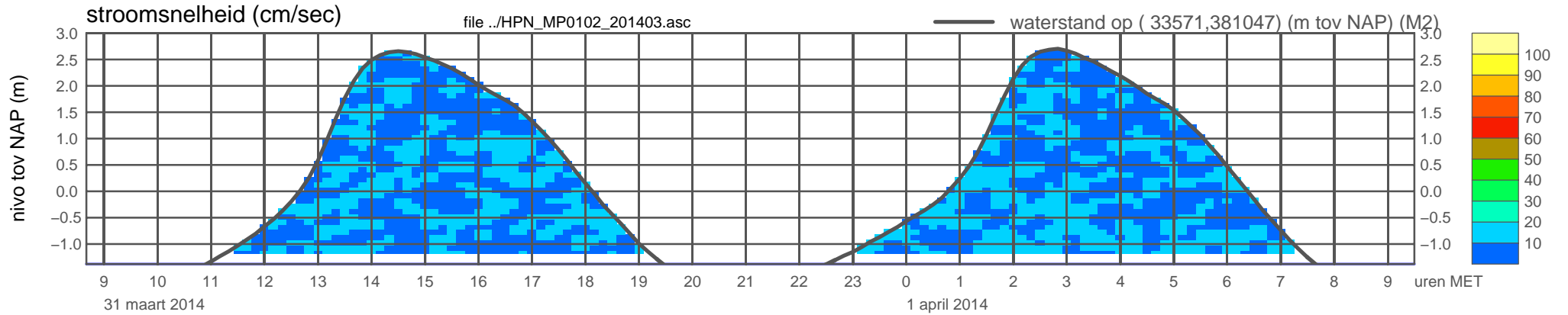
meetpunt HPN_MP0102_201403 (x=033571 , y=381047 , bodem=NAP -1.38 m sensor=NAP -1.28 m)



meetpunt HPN_MP0102_201403 (x=033571 , y=381047 , bodem=NAP -1.38 m sensor=NAP -1.28 m)



meetpunt HPN_MP0102_201403 (x=033571 , y=381047 , bodem=NAP -1.38 m sensor=NAP -1.28 m)



meetpunt HPN_MP0102_201403 (x=033571 , y=381047 , bodem=NAP -1.38 m sensor=NAP -1.28 m)

